

ORDINANCE NO. 20100923-116

AN ORDINANCE REZONING AND CHANGING THE ZONING MAP FOR THE PROPERTY LOCATED AT 2203 SOUTH LAMAR BOULEVARD FROM GENERAL COMMERCIAL SERVICES-CONDITIONAL OVERLAY (CS) COMBINING DISTRICT TO COMMERCIAL-LIQUOR SALES-CONDITIONAL OVERLAY (CS-1-CO) COMBINING DISTRICT.

BE IT ORDAINED BY THE CITY COUNCIL OF THE CITY OF AUSTIN:

PART 1. The zoning map established by Section 25-2-191 of the City Code is amended to change the base district from general commercial services (CS) district to commercial-liquor sales-conditional overlay (CS-1-CO) combining district on the property described in Zoning Case No. C14-2010-0122, on file at the Planning and Development Review Department, as follows:

A 0.068 acre tract of land, (2,977 square feet) more or less, out of the Isaac Decker League, in Travis County, the tract of land being more particularly described by metes and bounds in Exhibit "A" incorporated into this ordinance (the "Property"),

locally known as 2203 South Lamar Boulevard, in the City of Austin, Travis County, Texas, and generally identified in the map attached as Exhibit "B".


PART 2. The Property within the boundaries of the conditional overlay combining district established by this ordinance is subject to the following conditions:


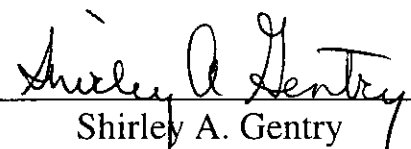
A cocktail lounge use is a prohibited use of the Property.

Except as otherwise specifically restricted under this ordinance, the Property may be developed and used in accordance with the regulations established for the commercial-liquor sales (CS-1) base district, and other applicable requirements of the City Code.

PART 3. This ordinance takes effect on October 4, 2010.

PASSED AND APPROVED

_____, September 23, 2010 §
 §
 § _____ 
 Lee Leffingwell
 Mayor

APPROVED:  **ATTEST:** 
 Karen M. Kennard
 Acting City Attorney Shirley A. Gentry
 City Clerk

FIELD NOTES

FIELD NOTES FOR 2,977 SQUARE FEET OF LAND OUT OF THE ISAAC DECKER LEAGUE, CITY OF AUSTIN, TRAVIS COUNTY, TEXAS; BEING A PORTION OF LOTS 14 AND 15, DELCREST ADDITION, A SUBDIVISION AS RECORDED IN BOOK 4, PAGE 68 OF THE PLAT RECORDS OF TRAVIS COUNTY, TEXAS; SAID LOTS 14 AND 15 BEING CONVEYED TO CABOT-CHASE, LTD. BY SPECIAL WARRANTY DEED RECORDED IN DOCUMENT NO. 2002214636 OF THE OFFICIAL PUBLIC RECORDS OF TRAVIS COUNTY, TEXAS; SAID 2,977 SQUARE FOOT TRACT BEING MORE PARTICULARLY DESCRIBED BY METES AND BOUNDS AS FOLLOWS:

COMMENCING for POINT OF REFERENCE at a ½" iron rod found at the southwest corner of the above described Lot 14, from which a ½" iron pipe found at the southeast corner of said Lot 14 bears N82°55'20"E a distance of 49.92 feet; Thence, N00°04'17"W a distance of 25.43 feet to a calculated point for the southwest corner and POINT OF BEGINNING of the herein described tract;

THENCE N06°17'38"W a distance of 36.80 feet to a calculated point for the northwest corner of this tract;

THENCE N83°42'22"E a distance of 85.11 feet to a calculated point for the most northerly northeast corner of this tract;

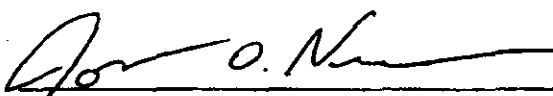
THENCE S61°30'29"E a distance of 7.99 feet to a calculated point for the most easterly northeast corner of this tract;


THENCE S29°59'50"W a distance of 40.00 feet to a calculated point for the southeast corner of this tract;

1
30 MAR 1977

THENCE S83°42'22"W a distance of 68.00 feet to the POINT OF BEGINNING,
and containing 2,977 square feet (0.068 acre) of land, more or less.

I HEREBY CERTIFY that these notes were prepared by Terra Firma Land Surveying
from a survey made on the ground on July 13, 2010 under my supervision and are true
and correct to the best of my knowledge. A sketch accompanies this description.


Jonathan O. Nobles
Registered Professional Land Surveyor No. 5777

 Date 7/15/2010


Client: Cabot-Chase, Ltd.
Date: July 15, 2010
WO No.: 0A399-001-00
FB: 615/34
Austin Grid: G-20
TCAD Nos.: 4-0107-06-26
File: J:\Projects\A399...\Job 001-00...\Survey\Legal Desc\A399 Zoning-FN.doc

Bearing Basis:

The bearing, N07°07'00"W, being an inverse between ½" iron rods found at the
southwest and northwest corners of Lot 14 of said Delcrest Addition, serves as the Basis
of Bearings for this survey.

SCA 10/16/10

1" = 30'



SKETCH TO ACCOMPANY FIELD NOTES

SOUTH LAMAR BOULEVARD
(LOOP 343)
(80' R.O.W.)

C1

Electric & Telephone
Company
Vol. 3224, Pg. 760

Cabot-Chase Ltd.
Doc. No. 2002214636

REMAINDER OF
LOT 15

LOT 14 Delcrest Addition
Pg. 68

T 13

N 07°07'00" W 150.75'
Bearing Basis

N 83°42'22" E
85.11'

S 61°30'29" E
7.99'

S 28°36'07" W 201.74'
KINNEY ROAD
(R.O.W. Varies)

**PROPOSED
ZONING
BOUNDARY**
(2,977 SF)

POINT OF
BEGINNING

POINT OF
REFERENCE

LOT 16

ONE-STORY
BUILDING

S 83°42'22" W
68.00'

(50')
49.92'

S 82°55'20" W
(S 82°53' W)

CURVE DATA

CURVE	RADIUS	LENGTH	CHORD	CH. BEARING
C1	2895.65'	187.64'	187.61'	N 79°45'16" E

LEGEND

- 1/2" IRON ROD FOUND
- ⊙ 1/2" IRON PIPE FOUND
UNLESS NOTED
- 1/2" IRON ROD SET w/ CAP
STAMPED "TERRA FIRMA"
- △ P-K NAIL SET ON CONCRETE
- () RECORD INFORMATION

**terra
firma**

LAND SURVEYING

1701 Directors Blvd, Suite 400 Austin, Texas 78744 512/328-8373 Fax 512/445-2286

Client : Cabot Chase, Ltd.
Date : July 15, 2010
Office : J. Nobles, M. Carney
Crew : J. Jones, S. Berger, R. Meyer, B. Rigby
F.B. : 615/34
Job No : 0A399-001-00
File : J:\Projects\A399...Job 001-00\Survey\Drawings\Zoning Sketch\A399 Zoning.dwg

Handwritten signature and date: 7/15/2010

