

**ORDINANCE NO. 20101209-025**

**AN ORDINANCE WAIVING THE REQUIREMENTS OF SECTIONS 25-9-158 AND 25-9-159 OF THE CITY CODE, RELATING TO PETITIONS SUBMITTED FOR CONSENT TO THE CREATION OF WATER DISTRICTS.**

**BE IT ORDAINED BY THE CITY COUNCIL OF THE CITY OF AUSTIN:**


**PART 1.** This ordinance applies to a petition for consent to creation of the Pilot Knob Municipal Utility Districts 1-5 (approximately 2,214 acres of land located east of IH 35 between McKinney Falls Parkway and US 183 South), as depicted in Exhibit A attached.


**PART 2.** The council waives requirements of the following City Code sections:


- (A) Sections 25-9-158 (*Public Hearing Before City Council*) relating to setting and holding a public hearing before the expiration of the period established by state law; and
- (B) Section 25-9-159 (*Initial Action By City Council*) relating to Council action on a petition for consent to creation of a water district before the expiration of the period established by state law.

**PART 3.** This ordinance takes effect on December 20, 2010.

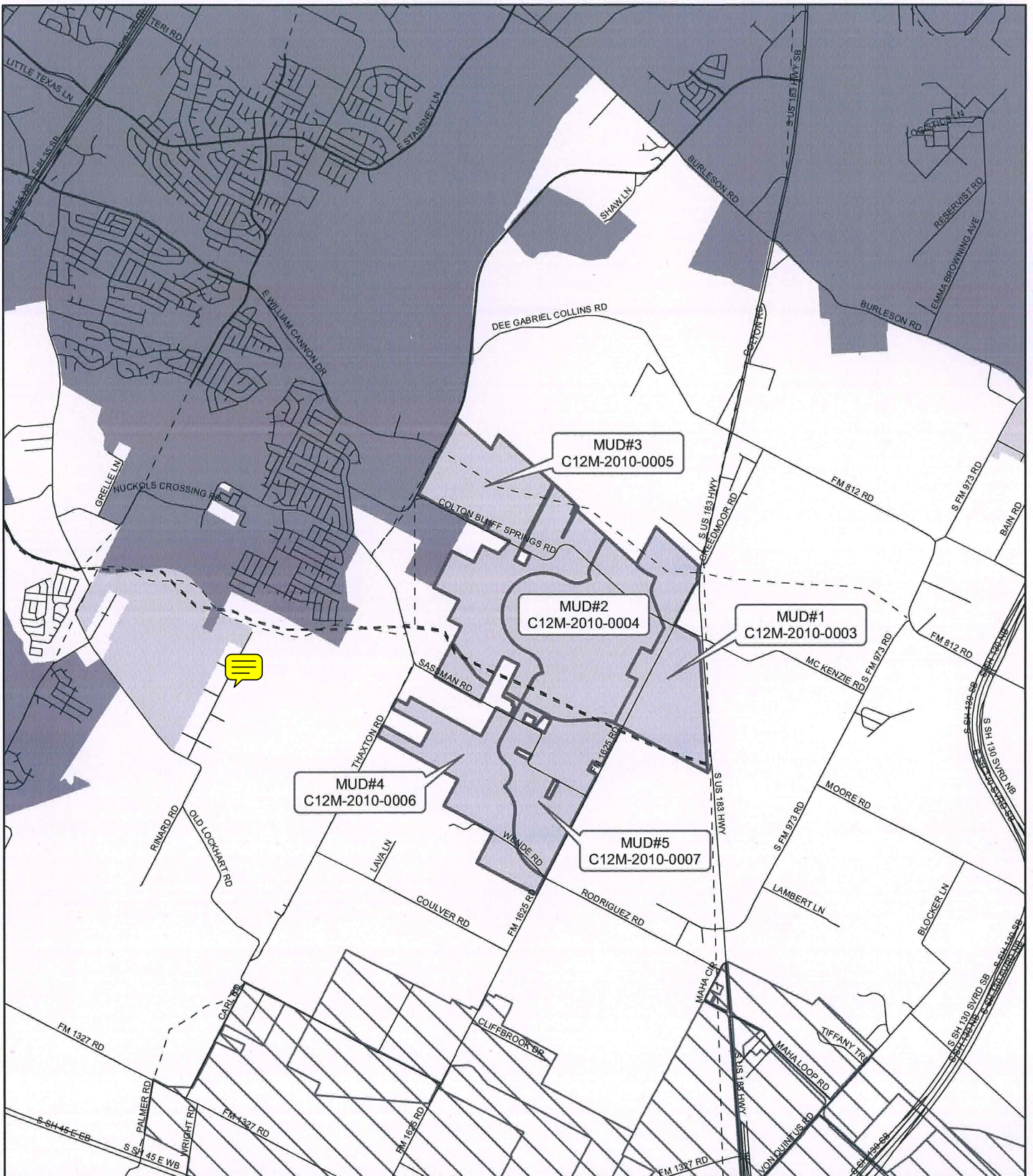
**PASSED AND APPROVED**

\_\_\_\_\_, December 9, 2010      §  
   §  
   §        
   Lee Leffingwell  
   Mayor

**APPROVED:**   
   Karen M. Kennard  
   Acting City Attorney

**ATTEST:**   
   Shirley A. Gentry  
   City Clerk

# Exhibit A



## Proposed Pilot Knob Municipal Utility Districts 1-5 (MUDs 1-5)

- MUD # 1 C12M-2010-0003
- MUD # 2 C12M-2010-0004
- MUD # 3 C12M-2010-0005
- MUD # 4 C12M-2010-0006
- MUD # 5 C12M-2010-0007

- Pilot Knob MUDs 1-5
- CAMPO 2035 Mobility Plan (May 24, 2010)
- Street

### Current Jurisdiction

- Austin Full Purpose
- Austin Limited Purpose
- Austin ETJ
- Other City Limit or Other ETJ

0 0.5 1 2 Miles



City of Austin  
PDRD  
November 10, 2010