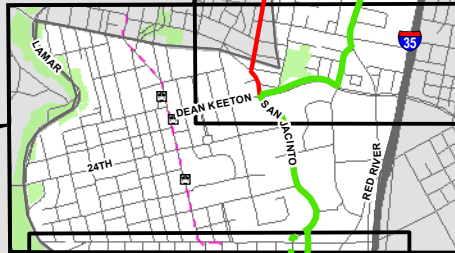


**Highland Area Alternatives**

- Airport - Red River (East)
- IH-35 - Red River

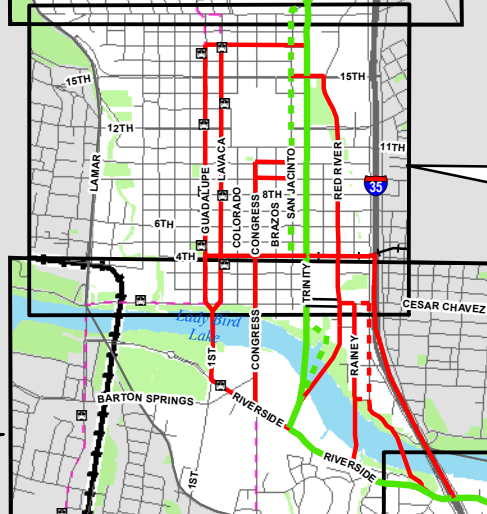
**Campus Area Alternatives**

- San Jacinto



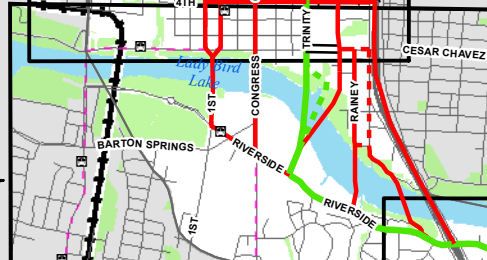
**Downtown Area Alternatives**

- Trinity/San Jacinto



**Lady Bird Lake Area Alternatives**

- Trinity



**Riverside Area Alternatives**

- Riverside



\*Dashed line indicates a design option

- Highway
- Road
- Park
- MetroRapid
- MetroRail Red Line
- Future Lone Star Rail
- Phase 1 Sub-Corridor
- Alternative Eliminated

**Recommended Final Alignment Alternatives**

**Central Corridor High-Capacity Transit Study Phase 2**