

RESOLUTION NO. 20141211-117

WHEREAS, Janet Long Fish, has been an active community member serving the Austin community for more than 60 years; and

WHEREAS, Janet Long Fish has devoted most of her life to beautifying Austin by designing and developing the Shoal Creek hike and bike trail system, and by personally planting and maintaining hundreds of flowers and fruit trees throughout Austin; and

WHEREAS, Janet Long Fish demonstrated her commitment to the children of Austin by starting the West Austin Christmas Party for neighborhood children and forming the Junior Deputies; and

WHEREAS, Janet Long Fish served on numerous local and national organizations such as Heritage Society of Austin, Austin History Center, and Daughters of the American Revolution, and she supported many other organizations including the Austin Founders Trail Ride, Austin Steam Train Association, and the Austin Area Garden Council; and

WHEREAS, Janet Long Fish family is now developing their land in northeast Austin and will be dedicating 27.87 acres of their land for park purposes, a portion of which meets the requirements of the parkland dedication ordinance; and

WHEREAS, City Code Section 14-1-33(I) provides that Council, by resolution, may establish different procedures for the naming of a particular facility; **NOW, THEREFORE**,


BE IT RESOLVED BY THE CITY COUNCIL OF THE CITY OF AUSTIN:

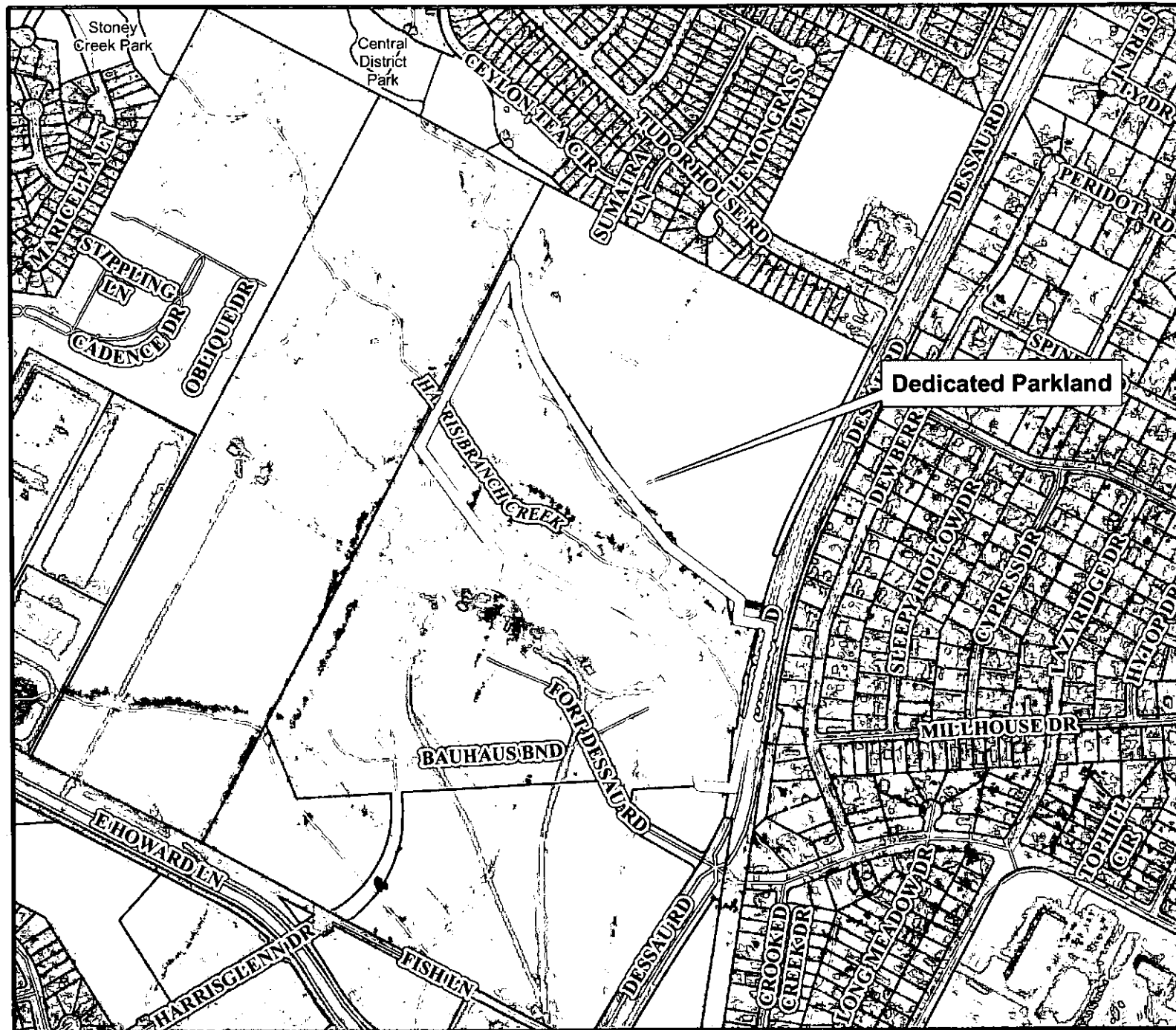
Under City Code Chapter 14-1 (*Approval of a Name for a Public Facility or Property*), Council establishes that the procedure for the naming of parkland located at Dessau Road and Harris Branch Creek is a review and approval by the City Council, based on a review of the accomplishments of Janet Long Fish.

BE IT FURTHER RESOLVED:





The parkland located at Dessau Road and Harris Branch Creek, as shown on the attached Exhibit A, is named the "Janet Long Fish Park."

ADOPTED: December 11, 2014

ATTEST: 
Jannette S. Goodall
City Clerk

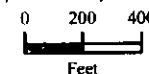


Legend

-  TCAD Parcels
-  Creek Centerlines
-  City of Austin Parks
-  Northtown MUD Parks

Dedicated Parkland

This product is for informational purposes and may not have been prepared for or be suitable for legal, engineering, or surveying purposes. It does not represent an on-the-ground survey and represents only the approximate relative location of property boundaries. This product has been produced by the Parks and Recreation Department for the sole purpose of geographic reference. No warranty is made by the City of Austin regarding specific accuracy or completeness.



Fish Tract Dedication

Building No. 5208

EXHIBIT

A

03 December 2014 MS