

**ORDINANCE NO. 20160303-037**

**AN ORDINANCE REZONING AND CHANGING THE ZONING MAP FOR THE PROPERTY LOCATED AT 4517 TRIANGLE AVENUE FROM COMMUNITY COMMERCIAL-MIXED USE-CONDITIONAL OVERLAY (GR-MU-CO) COMBINING DISTRICT TO MULTIFAMILY RESIDENCE HIGHEST DENSITY-CONDITIONAL OVERLAY (MF-6-CO) COMBINING DISTRICT.**

**BE IT ORDAINED BY THE CITY COUNCIL OF THE CITY OF AUSTIN:**

**PART 1.** The zoning map established by Section 25-2-191 of the City Code is amended to change the base district from community commercial-mixed use-conditional overlay (GR-MU-CO) combining district to multifamily residence highest density-conditional overlay (MF-6-CO) combining district on the property described in Zoning Case No. C14-2015-0112, on file at the Planning and Zoning Department, as follows:

Lot 1, Block A, Triangle subdivision, a subdivision in Travis County, Texas, as recorded in Document No. 200700115 of the Official Public Records of Travis County, Texas (the "Property"),

locally known as 4517 Triangle Avenue in the City of Austin, Travis County, Texas, generally identified in the map attached as Exhibit "A".

**PART 2.** The Property within the boundaries of the conditional overlay combining district established by this ordinance is subject to the following conditions:

A. Development of the Property shall not exceed 254 residential units.

Except as specifically restricted under this ordinance, the Property may be developed and used in accordance with the regulations established for the multifamily residence highest density (MF-6) combining district and other applicable requirements of the City Code.

**PART 3.** This ordinance takes effect on March 14, 2016.


**PASSED AND APPROVED**

\_\_\_\_\_  
March 3, 2016

§  
§  
§

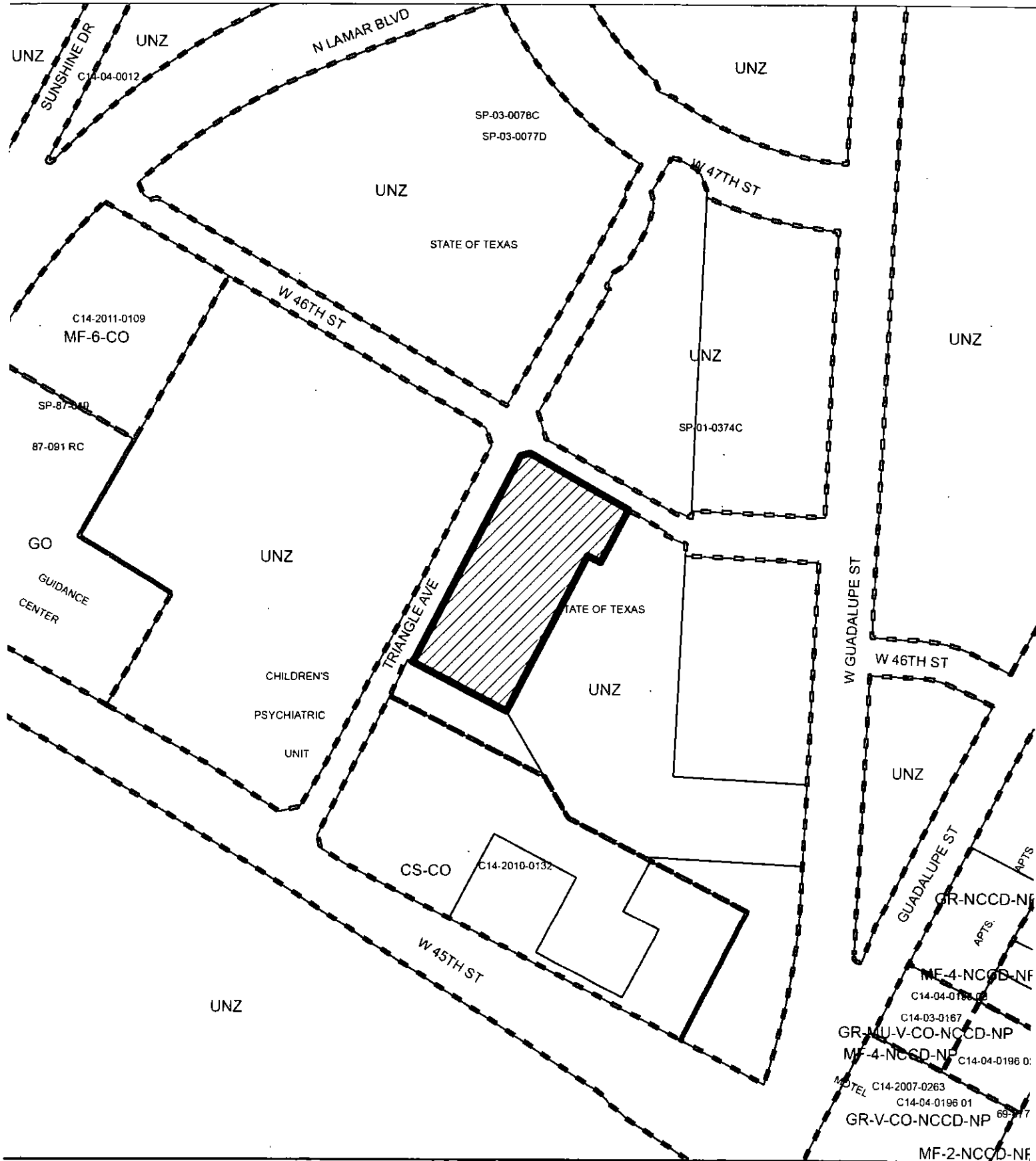
  
\_\_\_\_\_  
Steve Adler  
Mayor

**APPROVED:**

  
\_\_\_\_\_  
Anne L. Morgan  
City Attorney




**ATTEST:**

  
\_\_\_\_\_  
Jannette S. Goodall  
City Clerk



# **ZONING EXHIBIT A** **ZONING CASE#: C14-2015-0112**



-  SUBJECT TRACT
-  PENDING CASE
-  ZONING BOUNDARY

1" = 200'

This product is for informational purposes and may not have been prepared for or be suitable for legal, engineering, or surveying purposes. It does not represent an on-the-ground survey and represents only the approximate relative location of property boundaries.

This product has been produced by CTM for the sole purpose of geographic reference. No warranty is made by the City of Austin regarding specific accuracy or completeness.

