

**ORDINANCE NO. 20180308-018**

**AN ORDINANCE REZONING AND CHANGING THE ZONING MAP FOR THE PROPERTY LOCATED AT 4401 SOUTH CONGRESS AVENUE IN THE EAST CONGRESS NEIGHBORHOOD PLAN AREA FROM GENERAL COMMERCIAL SERVICES-MIXED USE-NEIGHBORHOOD PLAN (CS-MU-NP) COMBINING DISTRICT TO GENERAL COMMERCIAL SERVICES-MIXED USE-VERTICAL MIXED USE BUILDING-CONDITIONAL OVERLAY-NEIGHBORHOOD PLAN (CS-MU-V-CO-NP) COMBINING DISTRICT.**

**BE IT ORDAINED BY THE CITY COUNCIL OF THE CITY OF AUSTIN:**

**PART 1.** The zoning map established by Section 25-2-191 of the City Code is amended to change the base district from general commercial services-mixed use-neighborhood plan (CS-MU-NP) combining district to general commercial services-mixed use-vertical mixed use building-conditional overlay-neighborhood plan (CS-MU-V-CO-NP) combining district on the property described in Zoning Case No. C14-2017-0133, on file at the Planning and Zoning Department, as follows:

Lot 1, St. Elmo Square, a subdivision in Travis County, Texas, as recorded in Volume 91, Page 350, of the Plat Records of Travis County, Texas, (the "Property"),

locally known as 4401 South Congress Avenue in the City of Austin, Travis County, Texas, generally identified in the map attached as **Exhibit "A"**.

**PART 2.** The Property within the boundaries of the conditional overlay combining district established by this ordinance is subject to the following conditions:

Vehicular access from the Property to South Congress Avenue is prohibited except for pedestrian, bicycle, and emergency ingress and egress. All vehicular access to the Property shall be from other adjacent public streets or through other adjacent property.

**PART 3.** Except as specifically restricted under this ordinance, the Property may be developed and used in accordance with the regulations established for the general commercial services (CS) district and other applicable requirements of the City Code.

**PART 4.** The Property is subject to Ordinance No. 20050818-Z004 that established zoning for the East Congress Neighborhood Plan.

**PART 5.** This ordinance takes effect on March 19, 2018.


**PASSED AND APPROVED**

March 8, 2018

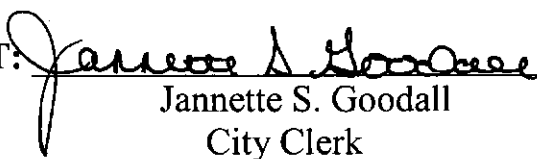
§  
§  
§

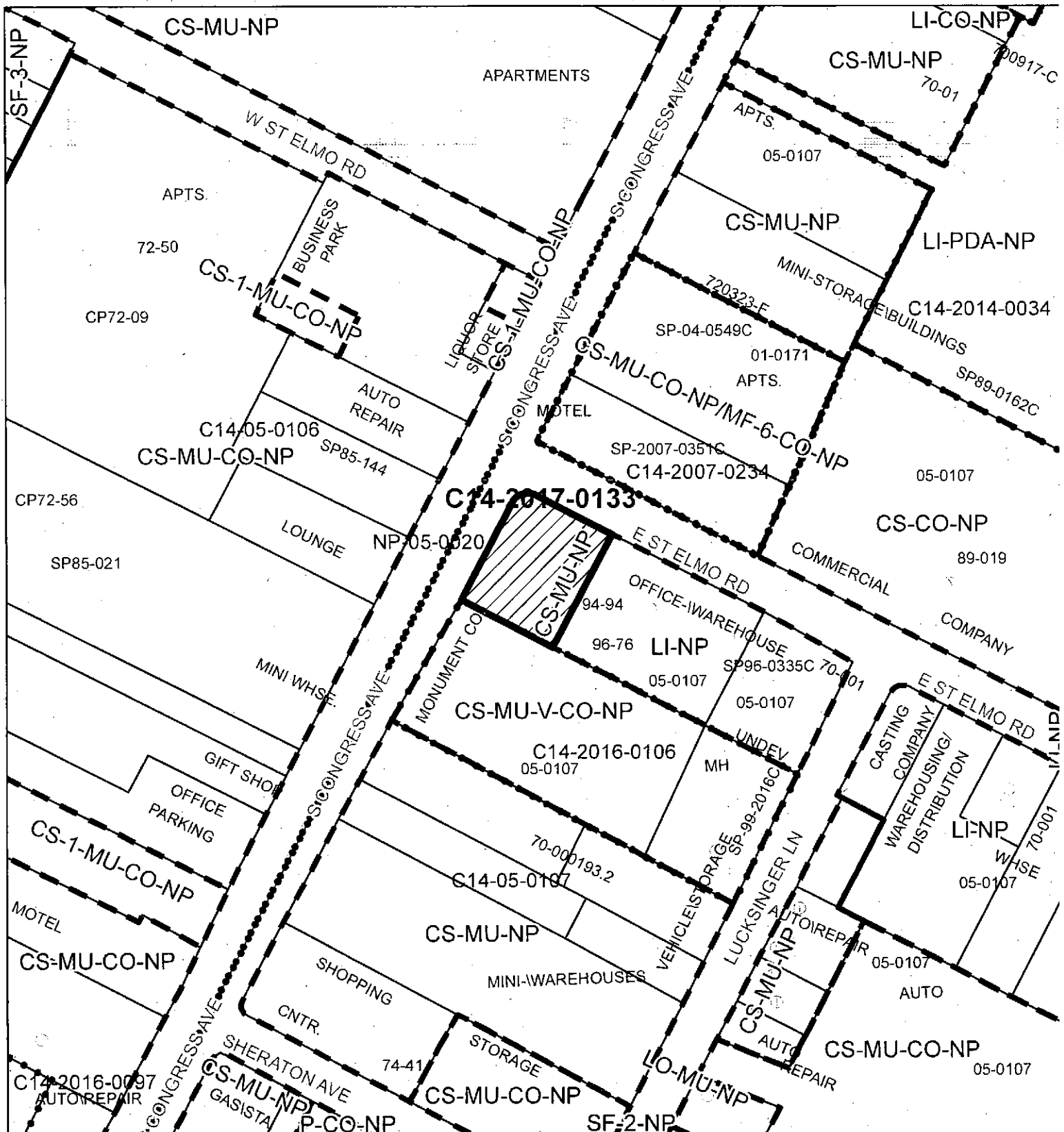
  
Steve Adler  
Mayor

**APPROVED:**

  
Anne L. Morgan  
City Attorney

**ATTEST:**

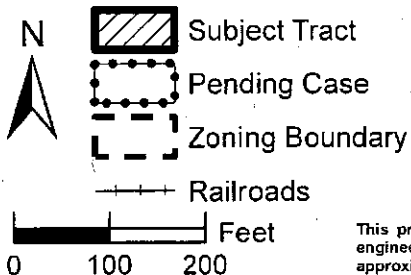
  
Jannette S. Goodall  
City Clerk



## ZONING

Case#: C14-2017-0133

Exhibit A



This product is for informational purposes and may not have been prepared for or be suitable for legal, engineering, or surveying purposes. It does not represent an on-the-ground survey and represents only the approximate relative location of property boundaries.

This product has been produced by the Planning and Zoning Department for the sole purpose of geographic



Created: 10/22/2017