

ORDINANCE NO. 20190207-047

AN ORDINANCE REZONING AND CHANGING THE ZONING MAP FOR THE PROPERTY LOCATED AT 2109 FORT VIEW ROAD FROM FAMILY RESIDENCE (SF-3) DISTRICT TO NEIGHBORHOOD OFFICE-MIXED USE-CONDITIONAL OVERLAY (NO-MU-CO) COMBINING DISTRICT.

BE IT ORDAINED BY THE CITY COUNCIL OF THE CITY OF AUSTIN:

PART 1. The zoning map established by Section 25-2-191 of the City Code is amended to change the base district from family residence (SF-3) district to neighborhood office-mixed use-conditional overlay (NO-MU-CO) combining district on the property described in Zoning Case No. C14-2018-0071, on file at the Planning and Zoning Department, as follows:

Lot 2, Goodnight and Pearson Addition Subdivision, a subdivision in Travis County, Texas, according to the map or plat of record in Volume 5, Page 28, of the Plat Records of Travis County, Texas (the "Property"),

locally known as 2109 Fort View Road in the City of Austin, Travis County, Texas, generally identified in the map attached as **Exhibit "A"**.

PART 2. The Property within the boundaries of the conditional overlay combining district established by this ordinance is subject to the following conditions:

- A. A site plan or building permit for the Property may not be approved, released, or issued, if the completed development or uses of the Property, considered cumulatively with all existing or previously authorized development and uses, generate traffic that exceeds 2,000 trips per day.
- B. Civic and commercial vehicular access from the Property to Fort View Road is prohibited, except for pedestrian, bicycle and emergency ingress and egress. All other vehicular access to the Property shall be from other adjacent public streets or through other adjacent property.


PART 3. Except as specifically restricted under this ordinance, the Property may be developed and used in accordance with the regulations established for the neighborhood office (NO) base district, mixed use (MU) combining district and other applicable requirements of the City Code.

PART 4. This ordinance takes effect on February 18, 2019.

PASSED AND APPROVED


February 7, 2019

§
§
§



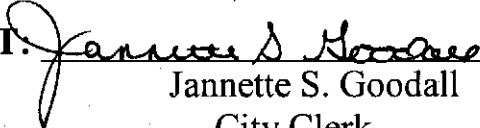
Steve Adler
Mayor

APPROVED:

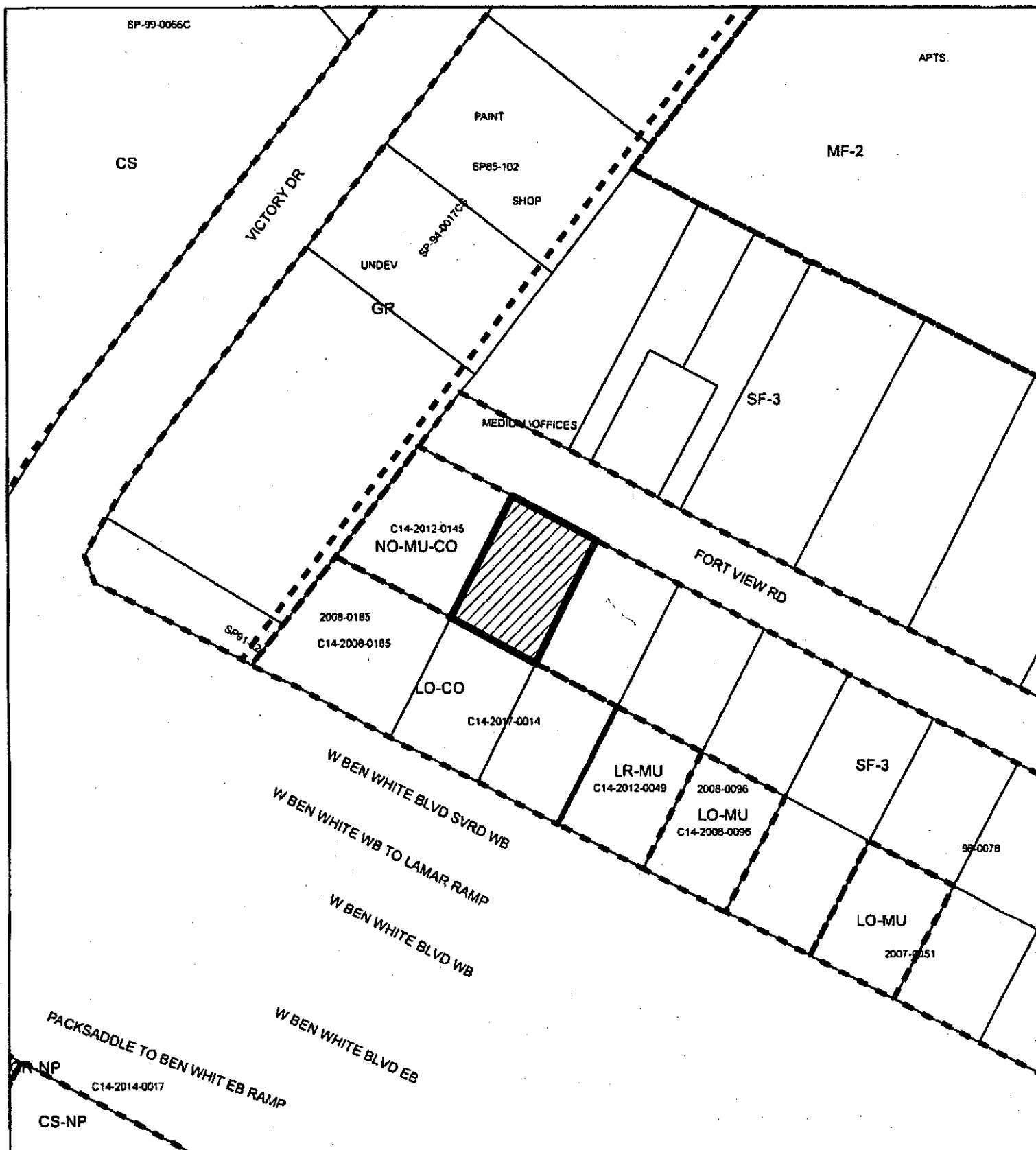


Anne L. Morgan
City Attorney

ATTEST:



Jannette S. Goodall
City Clerk



- SUBJECT TRACT
- PENDING CASE
- ZONING BOUNDARY

1" = 100'

Zoning Case

C14-2018-0071

Exhibit A



This product is for informational purposes and may not have been prepared for or be suitable for legal, engineering, or surveying purposes. It does not represent an on-the-ground survey and represents only the approximate relative location of property boundaries.

This product has been produced by CTM for the sole purpose of geographic reference. No warranty is made by the City of Austin regarding specific accuracy or completeness.