

ORDINANCE NO. 20190411-045

AN ORDINANCE REZONING AND CHANGING THE ZONING MAP FOR THE PROPERTY LOCATED AT 2107 ALAMO STREET IN THE UPPER BOGGY CREEK NEIGHBORHOOD PLAN AREA FROM FAMILY RESIDENCE-NEIGHBORHOOD PLAN (SF-3-NP) COMBINING DISTRICT TO MULTIFAMILY RESIDENCE MODERATE-HIGH DENSITY-CONDITIONAL OVERLAY-NEIGHBORHOOD PLAN (MF-4-CO-NP) COMBINING DISTRICT.

BE IT ORDAINED BY THE CITY COUNCIL OF THE CITY OF AUSTIN:

PART 1. The zoning map established by Section 25-2-191 of the City Code is amended to change the base district from family residence-neighborhood plan (SF-3-NP) combining district to multifamily residence moderate-high density-conditional overlay-neighborhood plan (MF-4-CO-NP) combining district on the property described in Zoning Case No. C14-2018-0100.SH, on file at the Planning and Zoning Department, as follows:

A 0.22 acre of land (9,585 square feet) being a portion of Lot 8, Block 11, of C.R. Johns Subdivision of Blocks 11, 12, 13, and 14, in Outlot No. 46, Division "B," City of Austin, Travis County, Texas, according to the plat thereof recorded in Volume 3, Page 14, Plat Records of Travis County, Texas said 0.22 acres of land being more particularly described by metes and bounds in **Exhibit "A"** incorporated into this ordinance (the "Property"),

locally known as 2107 Alamo Street in the City of Austin, Travis County, Texas, generally identified in the map attached as **Exhibit "B"**.

PART 2. The Property within the boundaries of the conditional overlay combining district established by this ordinance is subject to the following conditions:

- A. Development of the Property is limited to five dwelling units.
- B. The maximum height of a building or structure on the Property shall not exceed 30 feet.
- C. Short-Term Rental is a prohibited use on the Property.
- D. Trash receptacles on the Property are prohibited within 124 feet of the northern property line.

- E. Onsite drainage detention on the Property shall be required, and alternative compliance may include French drains and rain gardens.

PART 3. Except as specifically restricted under this ordinance, the Property may be developed and used in accordance with the regulations established for the multifamily residence moderate-high density (MF-4) base district and other applicable requirements of the City Code.


PART 4. The Property is subject to Ordinance No. 020801-92 that established zoning for the Upper Boggy Creek Neighborhood Plan.

PART 5. This ordinance takes effect on April 22, 2019.

PASSED AND APPROVED


_____, April 11, 2019

§
§
§




Steve Adler
Mayor

APPROVED:



Anne L. Morgan
City Attorney

ATTEST:



Jannette S. Goodall
City Clerk

PREMIER SURVEYING LLC

5700 W. Plano Parkway, Suite 2700
Plano, Texas 75093
972-612-3601
Fax: 972-964-7021

Exhibit "A"
(2101 E. 22ND STREET)

BEING A PORTION OF LOT 8, BLOCK 11, OF C.R. JOHNS SUBDIVISION OF BLOCKS 11, 12, 13 AND 14, IN OUTLOT NO. 46, DIVISION "B", AN ADDITION IN THE TOWN OF AUSTIN (NOW IN THE CITY OF AUSTIN), TRAVIS COUNTY, TEXAS, ACCORDING TO THE PLAT THEREOF RECORDED IN VOLUME 3, PAGE 14, PLAT RECORDS, TRAVIS COUNTY, TEXAS, AND BEING MORE PARTICULARLY DESCRIBED BY METES AND BOUNDS AS FOLLOWS:


BEGINNING AT A 1/2-INCH IRON PIPE FOUND ON THE NORTH LINE OF A 20 FOOT ALLEY, SAID IRON PIPE BEING SOUTH 80° 00' 00" WEST, A DISTANCE OF 6.00 FEET FROM THE COMMON SOUTH CORNER OF SAID LOT 8 AND LOT 7, SAID BLOCK;

THENCE SOUTH 80° 00' 00" WEST, A DISTANCE OF 64.33 FEET ALONG SAID NORTH LINE TO THE INTERSECTION OF SAID NORTH LINE AND THE EAST LINE OF ALAMO STREET;

THENCE NORTH 10° 00' 00" WEST, A DISTANCE OF 149.00 FEET ALONG SAID EAST LINE TO THE INTERSECTION OF SAID EAST LINE AND THE SOUTH LINE OF E. 22ND STREET (50 FOOT RIGHT-OF-WAY);

THENCE NORTH 80° 00' 00" EAST, A DISTANCE OF 64.33 FEET ALONG SAID SOUTH LINE TO A POINT FROM WHICH A 1/2-INCH IRON PIPE FOUND BEARS SOUTH 62° 20' 03" EAST - 0.50 OF ONE FOOT;

THENCE SOUTH 10° 00' 00" EAST, DEPARTING SAID SOUTH LINE, A DISTANCE OF 149.00 FEET TO THE POINT OF BEGINNING AND CONTAINING 9,585 SQUARE FEET OR 0.22 OF ONE ACRE OF LAND.



Robert T. Paul, Jr.
REGISTERED PROFESSIONAL LAND SURVEYOR

Survey Plat of even date attached hereto and made a part hereof.

Date: 01/26/16

