





0 500 1,000 2,000 3,000 Feet

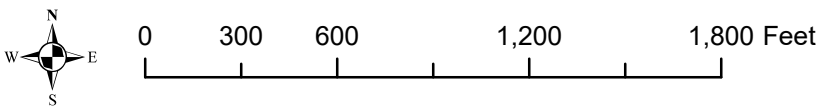
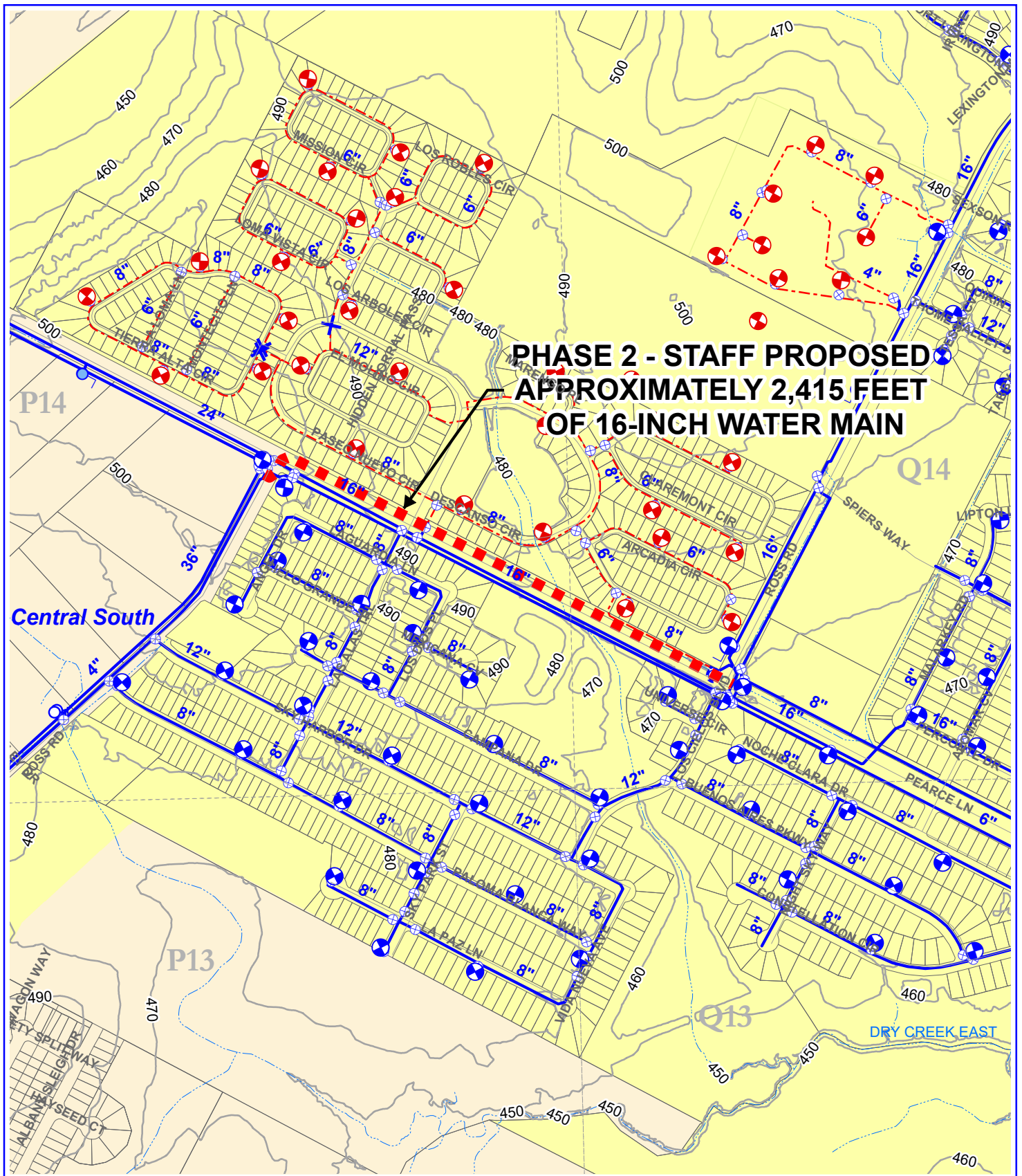
W. S.E.R. Name: 71 East - 428 Acre Tract (Revised)

W. S.E.R. Number: 4116R

Utility Development Services Plotted 12/20/2018





Page 1 of 2

-  Subject Tract
-  Full-Purpose City Limit
-  2-Mile ETJ
-  Limited-Purpose Jurisdiction



W. S.E.R. Name: 71 East - 428 Acre Tract
W. S.E.R. Number: 4116

Utility Development Services Plotted 1/8/2019
 Page 2 of 2

-  Subject Tract
-  Full-Purpose City Limit
-  2-Mile ETJ
-  Limited-Purpose Jurisdiction