

ORDINANCE NO. 20190606-081

AN ORDINANCE REZONING AND CHANGING THE ZONING MAP FOR THE PROPERTY LOCATED AT 7507 WYNNE LANE FROM MOBILE HOME RESIDENCE (MH) DISTRICT TO FAMILY RESIDENCE (SF-3) DISTRICT.

BE IT ORDAINED BY THE CITY COUNCIL OF THE CITY OF AUSTIN:

PART 1. The zoning map established by Section 25-2-191 of the City Code is amended to change the base district from mobile home residence (MH) district to family residence (SF-3) district on the property described in Zoning Case No. C14-2019-0060, on file at the Planning and Zoning Department, as follows:

Lot 10, Block A, Brownleaf Estates, a subdivision in Travis County, Texas, according to the map or plat of record thereof, as recorded in Volume 31, Page 48, of the Plat Records of Travis County, Texas (the "Property"),


locally known as 7507 Wynne Lane in the City of Austin, Travis County, Texas, generally identified in the map attached as **Exhibit "A"**.

PART 2. This ordinance takes effect on June 17, 2019.

PASSED AND APPROVED


_____, June 6, 2019

§
§
§




Steve Adler
Mayor

APPROVED:



Anne L. Morgan
City Attorney

ATTEST:



Jannette S. Goodall
City Clerk






ZONING

EXHIBIT "A"

ZONING CASE#: C14-2019-0060



-  SUBJECT TRACT
-  PENDING CASE
-  ZONING BOUNDARY

1" = 400'

This product is for informational purposes and may not have been prepared for or be suitable for legal, engineering, or surveying purposes. It does not represent an on-the-ground survey and represents only the approximate relative location of property boundaries.

This product has been produced by CTM for the sole purpose of geographic reference. No warranty is made by the City of Austin regarding specific accuracy or completeness.



Created: 3/27/2019