

ZONING CHANGE REVIEW SHEET

CASE: C814-96-0003.14
(Pioneer Crossing PUD Amendment #14)

Z.A.P. DATE: September 17, 2019

ADDRESS: 3124 East Parmer Lane

DISTRICT AREA: 1

APPLICANT/OWNER: RH Pioneer North, LLC (Jordan Litwiniak)

AGENT: LJA Engineering, Inc. (T. Walter Hoysa, P.E.)

ZONING FROM: PUD **TO:** PUD **AREA:** 376.25 acres

SUMMARY STAFF RECOMMENDATION:

The staff's recommendation is to grant the 14th amendment to the Pioneer Crossing PUD, with the following condition that the applicant will add the following language related to parkland dedication to Part 13 of Ordinance No. 970410-I:

(b) Notwithstanding the requirements of subsection (a), the dedication of Parcel Nos. RA-10, RA-11 and RA-1 as a Trail and Recreation Easement, accessible to the public and maintained by the owner, to the City shall satisfy the City Parkland decision and parkland development fee requirements for Parcels Nos. RA-2 through RA-17 at the time of final plat; in addition RA-1 may have designated areas, not to exceed a total of 20 acres that will not be included in the easement, for (i) water quality and detention facilities and (ii) a private amenity center for residents of RA-2 through PAR-17 and not publicly available and (iii) RA-1 may provide shared parking for RA-10 (shared parking shall not exceed 3 of the 20 acres and shall be adjacent to RA-10 on the west side), and (iv) Austin Energy may utilize areas of RA-1 (not to exceed 7 of the 20 acres).

In addition, the applicant has agreed to the following Environmental conditions in Exhibit A (Please see Attachment G):

1. Remove request to revise building setback allowances along Tributary #6 to Harris Branch.
2. Remove all references to golf course and golf cart trails from 2005 PUD ordinance 20050512-058.
3. Establish conservation easement for Tributary #6 outside the looped road - up and downstream of RA-8 and RA-9 to the extent of the 500-year floodplain
4. Revegetation of any disturbance within building setback on Tributary #6 shall be to 609S standard specification – Native Seeding and Planting for Restoration.

5. Retain impervious cover allowance of 25% for RA-1, reduce impervious cover on development parcels to retain total impervious cover area approved through Revision13. Allow no change to overall impervious cover.
6. Increase width of conservation easements from the 100-year floodplain to the 500-year floodplain.
7. In Part 7(C)(6), limit roadway crossings to only two new crossings, in addition to the existing crossing at Yager Lane, as shown on Exhibit B. Trails are allowed in the current code requirements for trails in the critical water quality zone at the time of site development permit application.

ZONING AND PLATTING COMMISSION RECOMMENDATION:

1/15/19: Granted an indefinite postponement at the staff's request by consent (10-0, N. Barrera-Ramirez-absent); S. Lavani-1st, J. Duncan-2nd.

9/17/19: Approved of the staff's recommendation for PUD zoning, with the addition of the Environmental conditions as noted in Exhibit A and with a recommendation to send the case to the Environmental Commission for consideration (10-0, B. Evans-absent); E. Goff-1st, H. Smith-2nd.

ISSUES:

The applicant requested that this case be notified and placed on the Zoning and Platting Commission agenda for consideration per Land Development Code Sec 25-2-282(E).

DEPARTMENT COMMENTS:

The applicant is requesting a 14th amendment to the Pioneer Crossing PUD to to reallocate mixed use density residential (MDR) units in this portion of the PUD, to slightly increase the total amount of commercial area in exchange for a decrease in the total residential area, to request an increase in height on parcel RA-7 up to 75 feet or six stories) and to request and increase in height on parcel RA-8 and parcel RA-9 to a maximum of 60 feet or four stories (Please see Applicant's Request Letter – Attachment A).

The staff's recommendation is to grant the 14th Amendment to the Pioneer Crossing PUD. The proposed amendment to reallocate the uses permitted in on parcels RA-3, RA-8, RA-12, RA-13 and RA-17 and to realign the boundaries of parcels RA-1, RA-3, RA-5, RA-6, RA-7, RA-8, RA-12, RA-13, RA-14 and RA-17 in Areas B and C of the PUD will allow for more commercial uses along the frontage of Parmer Lane and will provide for a mixture of uses that will transition down in intensity to the Green Belt/Open Space/Community Recreation are on parcel RA-1 and to the MDR(A)/MDR(B) permitted uses on parcels RA-15 and RA-16 to the northeast. The additional height requested on parcel RA-7 for a maximum of 75 feet (or six stories) is appropriate at this location as this property fronts onto a major arterial roadway, East Parmer Lane. Directly to the south, across E. Parmer Lane, the Samsung Austin Semiconductor PDA was recently granted an increase in height to allow for buildings to be a max of 130 feet in height and

to allow for structures other than buildings to be a max of 150 feet in height through zoning case C14-96-0007.01 (Please see Area Case Histories). The applicant's request to permit additional height of up to 60 feet (or four stories) on parcels RA-8 and RA-9 for multifamily and commercial uses will transition the maximum height permitted from parcel RA-7 along E. Parmer Lane to interloop along Las Praderas Boulevard the north in the planned development. The parcels under consideration are located between East Parmer Lane and E. Howard Lane/Gregg Lane, two designated Activity Corridors on the Growth Concept Map in the Imagine Austin Comprehensive Plan.

The applicant agrees with the staff's recommendation.

EXISTING ZONING AND LAND USES:

	ZONING	LAND USES
<i>Site</i>	PUD	Undeveloped
<i>North</i>	County, I-SF-4A	Undeveloped, Single Family Residences, Single Family Residential Subdivision (Cantarra Meadow)
<i>South</i>	LI-PDA, PUD (Pioneer Crossing PUD)	Samsung Manufacturing, Undeveloped Tracts
<i>East</i>	PUD (Pioneer Crossing PUD), County, W/LO	Undeveloped (Farmland), Manufactured Housing Subdivision (River Ranch), Single Family Residences, Stables (Rocking B Stables)
<i>West</i>	County	Undeveloped

AREA STUDY: N/A

TIA: Not Required

WATERSHED: Harris Branch

CAPITOL VIEW CORRIDOR: No

HILL COUNTRY ROADWAY: No

NEIGHBORHOOD ORGANIZATIONS:

Austin Neighborhoods Council
 Bike Austin
 Friends of Austin Neighborhoods
 Harris Branch Residential Property Owners Association
 Homeless Neighborhood Association
 Neighborhood Empowerment Foundation
 North Gate Neighborhood Association
 North Growth Corridor Alliance
 Pflugerville Independent School District
 SELTEXAS
 Sierra Club, Austin Regional Group

AREA CASE HISTORIES:

NUMBER	REQUEST	COMMISSION	CITY COUNCIL
C14-96-0007.01 (Samsung Austin Semiconductor PDA Amendment #1: 12100 Samsung Boulevard)	The applicant requested to amend the PDA overlay to allow for buildings to be a max of 130 feet in height and to allow for structures other than buildings to be a max of 150 feet in height	4/02/19: Approved staff's recommendation for LI-PDA zoning by consent (8-0, J. Duncan, E. Ray-absent); S. Lavani-1 st , B. Evans-2 nd .	5/09/19: The public hearing was conducted and a motion to close the public hearing and approve Ordinance No. 20190509-031 for limited industrial-planned development area (LI-PDA) combining district zoning, to change a condition of zoning was approved on Council Member Flannigan's motion, Council Member Renteria's second on an 11-0 vote.
C814-96-0003.13 (Pioneer Crossing PUD Amendment #13: East Parmer Lane)	PUD to PUD: The applicant is requesting changes to the land use plan to relocate the community recreation areas to the central portion of the site near Harris Branch Creek with another community recreation area following Tributary 6 to Harris Branch in the southern portion of the tract.	1/19/18: Approved Administratively by the Staff - The purpose of this change is to decrease the amount of potential development along the riparian corridors while maintaining the development entitlements already approved for this portion of the PUD. This amendment is considered a non-substantial amendment because the total residential amounts and approved densities for residential units, commercial space and community recreation/parkland dedication areas will remain the same.	N/A
C814-96-0003.12 (Pioneer Crossing PUD Amendment #12: 2500 E. Braker Lane)	PUD to PUD: To change the proposed land use designation on parcel W11 from GR, Community Commercial, to SF-5, Urban Family Residence.	8/16/13: Approved Administratively by the Staff - The staff supports the applicant's request to reduce the intensity of uses near other residential parcels within the PUD. This change will permit the applicant to develop this 17.281 acre parcel with residential uses adjacent to	N/A

		<p>an existing SF-5 parcel to the west (W12), SF-2 parcel (W9) to the north, and public park parcel (W10) to the east.</p> <p>In addition, the staff has asked the applicant to add a note to the PUD land use plan stating that, “The alignment of SH-130 has been relocated by the Texas Department of Transportation to a location outside the boundaries of the Pioneer Crossing PUD and it is therefore no longer a part of this development”. This notation will help to clarify the parcels/right-of-way layout within the PUD on the land use plan.</p>	
C814-96-0003.11 (Pioneer Crossing PUD Amendment #11: 2101 East Parmer Lane)	PUD to PUD: To reduce the intensity of uses permitted and to allow for single-family residential uses adjacent to the existing SF-2 parcel (W4) and public park parcel (W10) to the south, to remove the all of minimum setback requirements and to reduce the minimum lot size to from 5,750 sq. ft. 2,500 sq. ft. for the proposed SF-6 development on parcel (W2B), to remove all interior side yard setbacks on the proposed SF-3 (W3) and SF-6 (W2B) residential parcels and to designate a new 10+ ‘GR’ district parcel along Parmer Lane.	Case expired on 9/20/13 as the applicant did not submit and update 180 days from the date the application was filed per LDC Sect. 25-5-113.	N/A
C814-96-0003.10 (Pioneer Crossing PUD Amendment	PUD to PUD: To create a new Parcel E4A. Parcel E4A will	8/02/11: Approved staff’s recommendation for PUD zoning by consent to	8/25/11: Approved PUD zoning with conditions by consent on all 3 readings

#10: 2400-2700 Block of East Parmer Lane)	have the LI zoning district land use designation, will have a maximum height limit of 150-feet for a structure other than a building, and will allow Basic Industry as a permitted land use on the site.	establish a new Parcel E4A with the following conditions: Parcel E4A will have the LI zoning district land use designation, will have a maximum height limit of 150-feet for a structure other than a building, and will allow Basic Industry as a permitted land use on the site. Vote: (5-0, G. Bourgeois-off dais, C. Banks-absent); D. Tiemann-1 st , S. Baldrige-2 nd .	(7-0); B. Spelman-1 st , L. Morrison-2 nd .
C814-96-0003.09 (Pioneer Crossing PUD Amendment #9: 2405 E. Yager Lane)	PUD to PUD: To amend the PUD to create a new parcel that will now be known as Parcel E21 for the property located at 2405 East Yager Lane and to designate "P" Public zoning district permitted uses and site development standards for Parcel E21 within the PUD. The applicant also requests that Major Utility Facilities and Maintenance and Service Facilities shall be permitted uses on this parcel within the PUD so that they will not be subject to the conditional use permit requirement for a property that is zoned P-public and greater than one acre.	5/03/11: Approved staff's recommendation for PUD zoning by consent (6-0); D. Tiemann-1 st , C. Banks-2 nd .	6/23/11: Approved PUD amendment on all 3 readings (7-0)
C814-96-0003.08 (Pioneer Crossing PUD Amendment #8: Samsung Boulevard)	PUD to PUD: To amend the PUD to relocate a 50-foot buffer/setback between Tracts E-8 and E-9 on the land use plan. Currently, the 50-foot buffer is shown entirely within Tract	9/02/08: Administratively approved by staff - The staff supports the proposed administrative change the land use plan because Tracts E-8 and E-9 are both owned by the applicant who is making this request. In addition, the	N/A

	<p>E-8, which is designated for IP (Industrial Park) development. The applicant would like to move the buffer to allow for 25-feet of the buffer to be located along the western boundary of Tract E-8 and 25-feet of the buffer to be located along the eastern boundary of Tract E-9.</p>	<p>proposed relocation of the 50-foot buffer will maintain a separation between the IP uses designated for Tract E-8 and the MF-2 uses which are designated for Tract E-9 within the Pioneer Crossing development.</p> <p>The requested land use relocations will promote consistency and orderly planning because these changes will allow the 50-foot buffer to be centered on the common line that separates Tracts E-8 and E-9. At this time, both of these tracts are undeveloped.</p>	
<p>C814-96-0003.07 (Pioneer Crossing PUD Amendment #7: E. Parmer Lane)</p>	<p>PUD to PUD</p>	<p>5/20/08: Approved the PUD amendment with conditions (7-0, J. Martinez-absent): Limit the maximum number of units to what is currently approved in the PUD. Thereby, not allowing for an increase in the overall residential density within the PUD. Require TIA amendments to be conducted for any future proposed formal amendments to this PUD.*</p> <p>* The original ordinance that approved the Pioneer Crossing PUD (Ordinance No. 970410-I) states in Part 7(a) that, "<i>Section 13-1-453(d)(6) of the Code (regarding substantial amendment of an adopted Land Use Plan) is modified for the purposes of this PUD only, as follows:(6) Unless otherwise approved by the Transportation Review Section of the City of Austin, shifting development intensity, even with corresponding and equivalent decrease in some</i></p>	<p>7/24/08: The public hearing was closed and the first reading of the ordinance for planned unit development (PUD) district zoning to change a condition of PUD zoning with a condition was approved (7-0); Mayor Pro Tem McCracken-1st, Council Member Morrison-2nd. The condition was to require detached single family homes.</p>

		<p><i>other portion of the PUD, in a manner which results in a level of service “E” or “F” on any roadway segment or intersection included in the area of the TIA submitted in connection with the approved PUD.”</i></p> <p>The Transportation division determined that there was no change in the density with the proposed land use change in this PUD amendment. However, this statement will require any future substantial amendments to the Pioneer Crossing PUD that affect the level of service “E or “F” of the roadways within the approved TIA to be reviewed by the Transportation staff through a TIA amendment. Therefore, in future formal PUD amendments, TIA addendum recommendations will be presented in a memorandum to the Land Use Commission and City Council for their consideration.</p>	
C814-96-0003.06 (Pioneer Crossing PUD Amendment #6: W. Braker Lane at Musket Valley Trail)	PUD to PUD: To change the land use designation on parcel W6 from “school” to GR-MU	4/01/08: Approved staff rec. to amend PUD (6-0, T. Rabago, J. Martinez-absent)	1/15/09: Approved Ordinance No. 2009115-96 for PUD zoning to change a condition of zoning (6-0)
C814-96-0003.05 (Pioneer Crossing PUD Amendment #5)	PUD to PUD: Proposed administrative amendment to change uses on Parcel open space/parkland locations within the PUD	6/19/07: Administratively approved by staff	N/A
C814-96-0003.04 (Pioneer Crossing PUD Amendment #4)	PUD to PUD: To amend land area for SF-2 development regulations from 534.42 acres to 471.21 acres and SF-5	4/19/05: Approved staff rec. for PUD amendment by consent (7-0)	<p>5/19/05: Approved PUD amendment (6-0); 1st reading</p> <p>7/28/05: Approved PUD amendment (7-0); 2nd/3rd</p>

	development regulations from 86.25 acres to 149.44 acres. No density limits or original PUD approvals are proposed to change.		readings
C814-96-0003.03 (Pioneer Crossing PUD Amendment #3)	PUD to PUD: Increase the boundaries of the PUD by 138 acres	3/25/03: Approved staff rec. for PUD amendment (8-0)	4/24/03: Approved PUD amendment (6-0); 1 st reading 5/12/05: Approved PUD amendment (6-0); 2 nd /3 rd readings
C814-96-0003.02 (Pioneer Crossing PUD Amendment #2)	PUD to PUD: Proposed administrative revision	3/12/02: Approved by staff	N/A
C814-96-0003 (Pioneer Crossing PUD)	I-RR to PUD	3/18/97: Approved staff rec. of PUD with conditions (8-0)	4/10/97: Approved PUD with conditions (7-0); all 3 readings

RELATED CASES: C814-96-0003 (Pioneer Crossing PUD)

ABUTING STREETS:

Name	ROW	Pavement	Class	Sidewalk?	Bus Route?	Bike Route?
E. Parmer Lane	200'	MAD-4	Major Arterial	Yes	No	Yes
E. Yager Lane	Varies	21'	Ind. Collector	No	No	Yes

CITY COUNCIL DATE: October 17, 2019

ACTION:

ORDINANCE READINGS: 1st

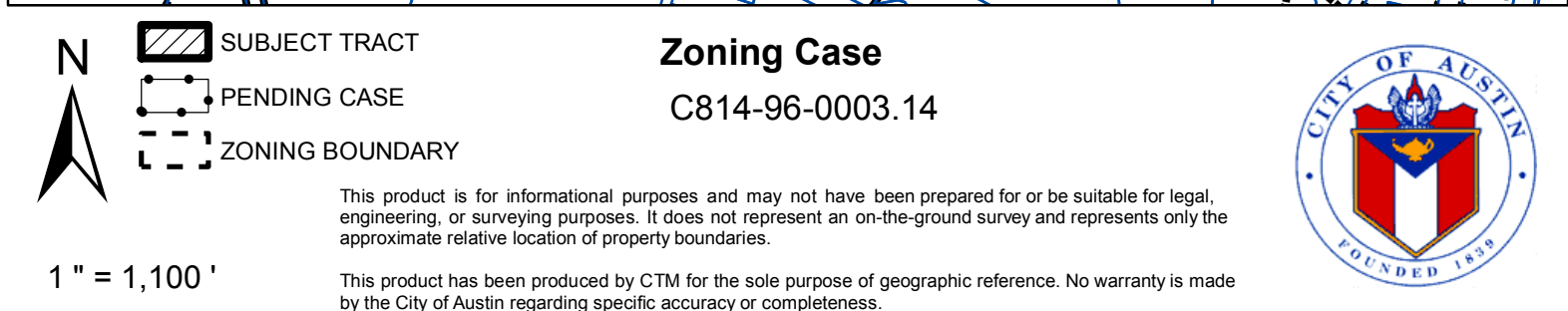
2nd

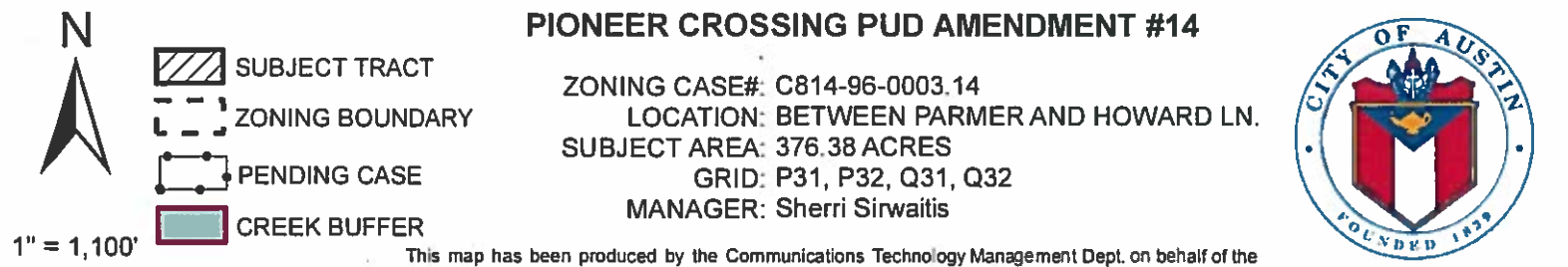
3rd

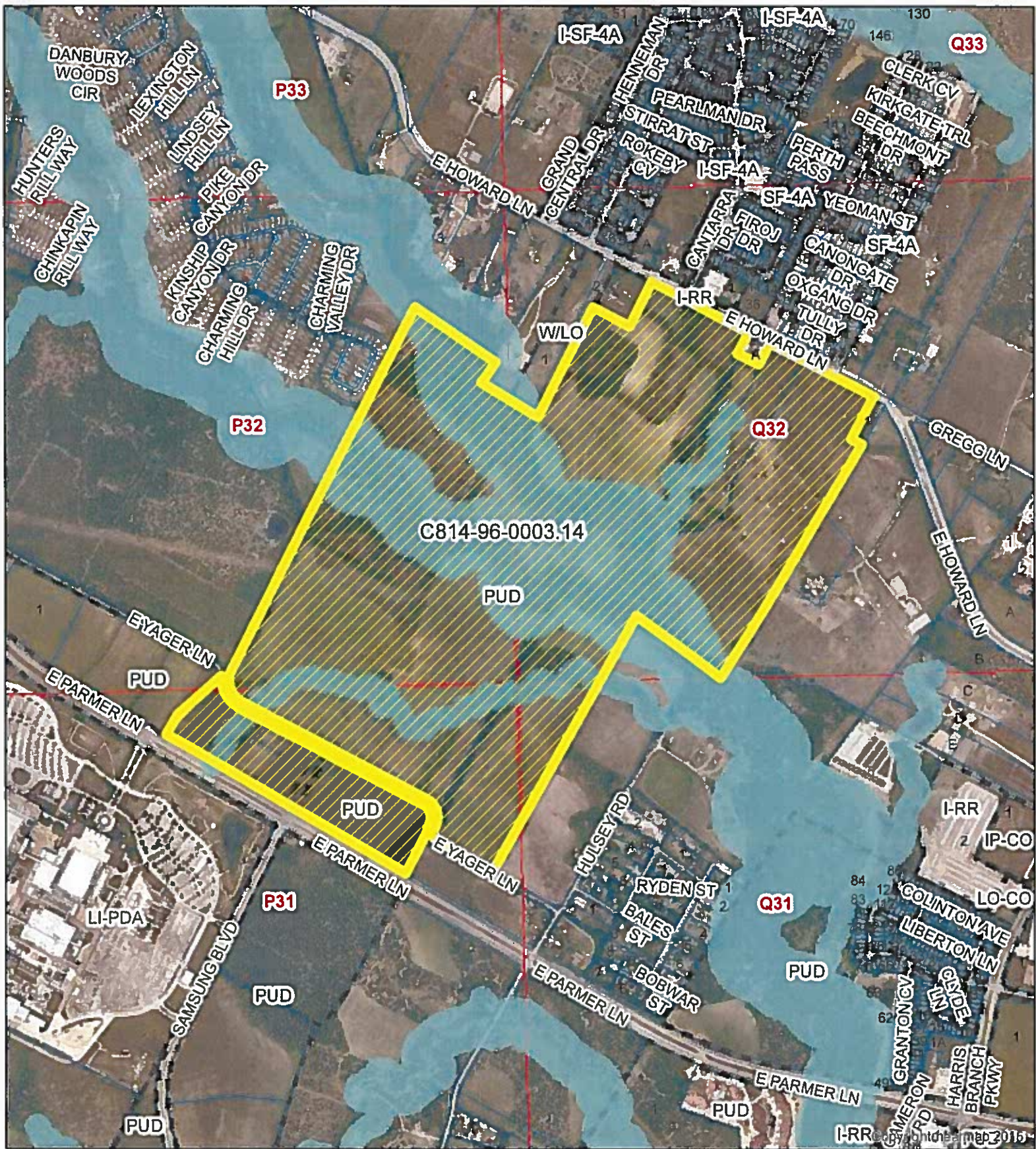
ORDINANCE NUMBER:

CASE MANAGER: Sherri Sirwaitis

PHONE: (512) 974-3057
sherri.sirwaitis@austintexas.gov







- SUBJECT TRACT
- ZONING BOUNDARY
- PENDING CASE
- CREEK BUFFER

1" = 1,100'

PIONEER CROSSING PUD AMENDMENT #14

ZONING CASE#: C814-96-0003.14

LOCATION: BETWEEN FARMER AND HOWARD LN.

SUBJECT AREA: 376.38 ACRES

GRID: P31, P32, Q31, Q32

MANAGER: Sherri Sirwaitis



This map has been produced by the Communications Technology Management Dept. on behalf of the Planning Development Review Dept. for the sole purpose of geographic reference. No warranty is made.

BASIS FOR RECOMMENDATION

- 1. The Planned Unit Development District (PUD) is intended for large or complex developments under unified control planned as a single contiguous project. The PUD is intended to allow single or multi-use projects within its boundaries and provide greater flexibility for development proposed within the PUD.*

The proposed 14th amendment to the Pioneer Crossing PUD will allow for more commercial uses along the frontage of East Parmer Lane, a designated Activity Corridor, and will provide for a mixture of uses that will transition down in intensity to the Green Belt/Open Space/Community Recreation are on parcel RA-1 and to the MDR(A)/MDR(B) permitted uses on parcels RA-15 and RA-16 to the northeast.

The additional height requested on parcel RA-7 for a maximum of 75 feet (or six stories) is appropriate at this location as this property fronts onto a major arterial roadway. This proposal is consistent with zoning patterns in this area as this property is directly across E. Parmer Lane from the Samsung Austin Semiconductor PDA, which was recently granted an increase in height to allow for buildings to be a max of 130 feet in height and to allow for structures other than buildings to be a max of 150 feet in height.

The applicant's request to permit additional height of up to 60 feet (or four stories) on parcels RA-8 and RA-9 for multifamily and commercial uses will provide a transition from the maximum height permitted from parcel RA-7 along E. Parmer Lane to the interloop of Las Praderas Boulevard in Areas B and C of the PUD.

Existing Land Use

The site under consideration is part of an existing PUD that consists of 1549.23 acres of land located in the vicinity of East Parmer Lane south of E. Howard Lane/Gregg Lane, east of Dessau Road, west and north of Cameron Road. These parcels are tracts of land that were added to the PUD and described as Areas B and C, through case C814-96-0003.03 (Pioneer Crossing PUD Amendment #3) through Ordinance No. 20050512-058.

The property in question is an undeveloped area that is specifically located between East Parmer Lane and E. Howard Lane/Gregg Lane. To the north, across E. Howard Lane, there is a single-family residential subdivision (Cantarra Meadow). The tracts of land to the east are undeveloped and consist of farmland. To the west there are single family residences, stables, a manufactured housing subdivision (River Ranch) and undeveloped land. To the south, across E. Parmer Lane, is an industrial use (Samsung Manufacturing).

Austin Water Utility

FYI: The landowner intends to serve the site with City of Austin water and wastewater utilities. The landowner, at own his expense, will be responsible for providing any water and wastewater utility improvements, offsite main extensions, water or wastewater

STAFF RECOMMENDATION

The staff's recommendation is to grant the 14th amendment to the Pioneer Crossing PUD, with the following condition that the applicant will add the following language related to parkland dedication to Part 13 of Ordinance No. 970410-I:

(b) Notwithstanding the requirements of subsection (a), the dedication of Parcel Nos. RA-10, RA-11 and RA-1 as a Trail and Recreation Easement, accessible to the public and maintained by the owner, to the City shall satisfy the City Parkland decision and parkland development fee requirements for Parcels Nos. RA-2 through RA-17 at the time of final plat; in addition RA-1 may have designated areas, not to exceed a total of 20 acres that will not be included in the easement, for (i) water quality and detention facilities and (ii) a private amenity center for residents of RA-2 through PAR-17 and not publicly available and (iii) RA-1 may provide shared parking for RA-10 (shared parking shall not exceed 3 of the 20 acres and shall be adjacent to RA-10 on the west side), and (iv) Austin Energy may utilize areas of RA-1 (not to exceed 7 of the 20 acres).

In addition, the applicant has agreed to the following Environmental conditions in Exhibit A (Please see Attachment G):

1. Remove request to revise building setback allowances along Tributary #6 to Harris Branch.
2. Remove all references to golf course and golf cart trails from 2005 PUD ordinance 20050512-058.
3. Establish conservation easement for Tributary #6 outside the looped road - up and downstream of RA-8 and RA-9 to the extent of the 500-year floodplain
4. Revegetation of any disturbance within building setback on Tributary #6 shall be to 609S standard specification – Native Seeding and Planting for Restoration.
5. Retain impervious cover allowance of 25% for RA-1, reduce impervious cover on development parcels to retain total impervious cover area approved through Revision13. Allow no change to overall impervious cover.
6. Increase width of conservation easements from the 100-year floodplain to the 500-year floodplain.
7. In Part 7(C)(6), limit roadway crossings to only two new crossings, in addition to the existing crossing at Yager Lane, as shown on Exhibit B. Trails are allowed in the current code requirements for trails in the critical water quality zone at the time of site development permit application.

easements, utility relocations and/or abandonments required by the proposed land uses. It is recommended that Service Extension Requests be submitted to the Austin Water Utility at the early stages of project planning. Water and wastewater utility plans must be reviewed and approved by the Austin Water Utility in compliance with Texas Commission of Environmental rules and regulations, the City's Utility Criteria Manual and suitability for operation and maintenance. All water and wastewater construction must be inspected by the City of Austin. The landowner must pay the City inspection fees with the utility construction. The landowner must pay the tap and impact fee once the landowner makes an application for a City of Austin water and wastewater utility tap permit.

Typical water system operating pressures in the area are above 65 psi. Pressure reducing valves reducing the pressure to 65 psi (552 kPa) or less to water outlets in buildings shall be installed in accordance with the plumbing code.

All AWU infrastructure and appurtenances must meet all TCEQ separation criteria. Additionally, AWU must have adequate accessibility to safely construct, maintain, and repair all public infrastructure. Rules & guidelines include:

1. A minimum separation distance of 5 feet from all other utilities (measured outside of pipe to outside of pipe) and AWU infrastructure;
2. A minimum separation distance of 5 feet from trees and must have root barrier systems installed when within 7.5 feet;
3. Water meters and cleanouts must be located in the right-of-way or public water and wastewater easements;
4. Easements for AWU infrastructure shall be a minimum of 15 feet wide, or twice the depth of the main, measured from finished grade to pipe flow line, whichever is greater.
5. A minimum separation of 7.5 feet from center line of pipe to any obstruction is required for straddling line with a backhoe;
6. AWU infrastructure shall not be located under water quality or detention structures and should be separated horizontally to allow for maintenance without damaging structures or the AWU infrastructure.
7. The planning and design of circular Intersections or other geometric street features and their amenities shall include consideration for access, maintenance, protection, testing, cleaning, and operations of the AWU infrastructure as prescribed in the Utility Criteria Manual (UCM)
8. Building setbacks must provide ample space for the installation of private plumbing items such as sewer connections, customer shut off valves, pressure reducing valves, and back flow prevention devices in the instance where auxiliary water sources are provided.

FYI: Dedication of private streets and public utility easements does not obligate the City to approve the placement of City water and wastewater mains within same. Water and wastewater service shall be provided to each lot at their Right of Way frontage.

Comprehensive Planning

This 376 acre vacant parcel, once used as farmland, is located on the north side of E. Parmer Lane and Samsung Blvd, and to the south side of E. Howard Lane. The last amendment to this PUD project was reviewed and approved by staff in May 2017.

The PUD project area is not located within the boundaries of a neighborhood planning area. Surrounding land uses include vacant land, two residential subdivisions, a horse ranch, and single-family housing to the north; the Samsung manufacturing plant, and vacant land to the south; vacant land and a residential subdivision to the west; and a large commercial greenhouse, vacant land, vehicle storage, convenience storage, and residential uses to the east. An elementary school is located just over a mile away, on Samsung Boulevard.

This property is part of the **Pioneer Crossing PUD**, a mixed-use project, which includes mixed residential, commercial, community recreation, and public parks. Amendment #14 proposes a minor reconfiguration of the land use allocation of this project, and an increase in buildings heights on several tracts of land designed for mixed residential and commercial development in the PUD project area. See chart below of approved and proposed uses:

Comparison Analysis						
Use Per PUD	Approved Rev. 13			Proposed Rev. 14		
	Area (ac)	Max Density (units/Acre or FAR)	Density (SF or Units)	Area (ac)	Max Density (units/Acre or FAR)	Density (SF or Units)
Commercial	14.68	0.47	301,348	19.14	0.47	392,902
Comm Rec	151.45	N/A		151.56	N/A	
Public Park	7.09	N/A		7.09	N/A	
MDR A/B	203.87	12-18	2,989	199.59	12-18	2,989
Total	376.09	Res. Units	2,989	376.38	Res. Units	2,989
		SF Comm	301,348		SF Comm	392,902

Per the applicant, Amendment #14 to this PUD includes:

- (1) A public park and a hike and bike trail plan;
- (2) Offers the same total area of floodplain and protected riparian areas;
- (3) The total commercial area has increased from 14.6 to 19.1 acres but the number of residential units will stay the same, despite having less acreage. Please note, MDR is an abbreviation for 'mixed density residential.'

(4) A request for an increase in height for Tract RA-7, from the current cap of 40 ft. (up to three stories) to a height of 75 ft. (or six stories) and an increase in height for RA-8 from a cap of 40 ft. to 60 ft. (or four stories). *RA-7 and RA-8 are located along E. Parmer Lane, a major arterial, which is across from a more intense zoning district (Samsung Fabrication Plant, which is zoned LI-PDA) and will provide a transition from more intense zoning to the less intense zoning surround the looped road implied by the land use map.* Tracts RA-2, RA-3 and RA-7 including the proposed shopping center, while Tracts RA-4 -6, 8-9, and 12 -16 includes the mixed residential components of the PUD.

Connectivity

There are no CapMetro transit stops located within walking distance of this property along E. Parmer Lane or E. Howard Lane. A public sidewalk system is located along E. Howard Lane and partially along E. Parmer Lane. No public sidewalks are located from E. Parmer Lane going down Samsung Blvd., until you come to the elementary school and the residential subdivision located across the street from the school, which is just over a mile from the subject property. There is a bike lane going both ways partially along Samsung Blvd., also near the school, but ends once approaching the Samsung factory. The Walkscore for this property is **26/100, Car Dependent**, meaning most errands require a car. There are no existing urban trails within walking distance to this site.

Imagine Austin

The Imagine Austin Growth Concept Map, found in the Imagine Austin Comprehensive Plan, identifies this section of E. Parmer Lane and Howard Lane to the north as **Activity Corridors**. Activity corridors are the connections that link activity centers and other key destinations to one another and allow people to travel throughout the city and region by bicycle, transit, or automobile. Activity Corridors are characterized by a variety of activities and types of buildings located along the roadway — shopping, restaurants and cafés, parks, schools, single-family houses, apartments, public buildings, houses of worship, mixed-use buildings, and offices. Along many corridors, there will be both large and small redevelopment sites.

While this project (where the master plan was first approved in 1996), is located along two Activity Corridors, based on the proposed minor amendment to this previously approved PUD project, this case falls below of Imagine Austin, which is broad in scope and consequently the plan is neutral on this proposed PUD amendment.

Environmental

The comparison analysis provided in the May 30th Pioneer Crossing PUD Land Use Revision No. 14 letter indicates the proposed changes in density. Please also indicate how the maximum allowable impervious cover will increase (or decrease) based on the proposed land use revision.

Additional review and comment are pending.

In the comment response letter, specify whether or not the waterway setbacks (Critical Water Quality Zone and Water Quality Transition Zone) are proposed to be changed with this revision.

Update #1 – Friday, November 16, 2018

Update #1 Comments cleared.

Environmental Officer

Please provide the fully developed floodplain for all creeks located in Area C. Show and label the 500-year floodplain as the new 100-year floodplain on all documents in anticipation of the Atlas 14 adoption.

Update the Conservation Easement based on the 500-year floodplain becoming the 100-year floodplain.

The acreage for Parkland and Community Rec. is not adding up, how do you remove Tract 3 at 4.69 acres and not reduce the whole amount of RA-1?

Provide a clear Parkland map that shows where parkland is being removed and where it is being added.

Is this amendment adding new land to the PUD? If no new land has been added, then total acreage should be the same.

Please provide a current ERI and show the CEFs on site with the appropriate buffer. Where the CEFs fall into within the new 100-year floodplain, these CEFs shall be protected per Part 7(l).

Please update the PUD ordinances to remove all references to golf since the Area B and C are no longer to be utilized for golf.

The PUD ordinance Part 11 references a water quality plan as Exhibit F but no exhibit is attached. Please provide a readable copy of this exhibit.

The charts show that there is no CWQZ acreage but the CWQZ is the 100-year floodplain. Please provide the acreage for the CWQZ based on the new 100-year floodplain.

Please provide the Tier Two table and show how this PUD amendment is superior to the current approved PUD.

For superiority consider in Ordinance 20050512-058, Part 7(C)(6) increasing the building set back to 100' on either side of a minor waterway, 200' on either side of an intermediate waterway, 300' on either side of a major waterway, and only allowing improvements in outer half of CWQZ.

For superiority consider floodplain modification at current code standards.

The PUD is proposing higher impervious cover and less open space, please show how the PUD planning to show superiority to mitigate. Although the Parks were given 25% impervious cover, it was/is unlikely that Parks would use all of it. Please show where the PUD allows for impervious cover transfer from Parkland to other lots.

Fire

APPROVED WITH COMMENTS

For RA-3, residential uses (including but not limited to hotels) shall not be located within the 540 ft buffer which is measured from Samsung's property line.

This review documents approval for Amendment 14 only. AFD was not involved in the original approval of this PUD. Fire department access roads, fire hydrants and the required fire flow must comply with the 2015 IFC. If access roads are proposed with are less than 25 feet in width with parking allowed on one or both sides, please schedule a meeting with AFD to discuss this issue since this design does not comply with the IFC.

Floodplain

There is an unstudied tributary which is on lot RA1, to the southwest of the other studied tributaries. On exhibits B-1 & B-2 this tributary has a darkened area similar to the 'COA fully developed 100-yr floodplain' shown on the other two creeks, however, it is not labeled as such. This darkened area, which would normally be assumed to be floodplain, does not match the floodplain exhibits provided (Eastvillage Tributary 6 Floodplains & Current PUD Buffer), nor does it match the buffer shown on the same exhibits. Please clarify. All floodplains on the site must be contained to a drainage or conservation easement.

Understood that the delineation is existing floodplain and then it will be changing based on subsequent permit applications depending upon what the proposed development will be. I think this addresses my comment at this time.

Confirm that, at a minimum, all development in the PUD will meet City code and criteria which is valid at the time of permit application. See comment below. It is recommended that any easements to be dedicated at this time be in compliance with the proposed Atlas 14 regulations to minimize the potential for necessary easement dedication in the future.

You are not mentioning any proposed changes to current floodplain code and criteria that the PUD is therefore going to be following whatever floodplain regulations are in effect at the time of whatever permit applications are submitted for review (unless, of course, they do a PUD amendment or some such in the

future) with a recommendation of looking toward the post-Atlas 14 future since that is nigh. This addresses my comment at this time.

FYI: Our understanding of flood risk in Austin is changing. What is now known as the 500-year floodplain is a good representation of what the 100-year floodplain will be according to a National Weather Service publication called Atlas 14. This could affect the layout of this development, including the location of lots, drainage easements, and roadways. The City will likely be using the current 500-year floodplain as the design floodplain for residential and commercial building permit review in the near future. In order to minimize flood risk to our community and better ensure that all the lots in this PUD can be developed in the future, the City of Austin recommends that you consider the 500-year floodplain as a surrogate for the 100-year floodplain when designing this development. Please contact this reviewer if you have any questions.

Impervious Cover

The site is not located over the Edwards Aquifer Recharge Zone. The site is in the Desired Development Zone. The site is in the Harris Branch Watershed of the Colorado River Basin, which is classified as a Suburban Watershed by Chapter 25-8 of the City's Land Development Code.

Under current watershed regulations, development or redevelopment on this site will be subject to the following impervious cover limits:

<i>Development Classification</i>	<i>% of Net Site Area</i>	<i>% with Transfers</i>
Single-Family (minimum lot size 5750 sq. ft.)	50%	60%
Other Single-Family or Duplex	55%	60%
Multifamily	60%	70%
Commercial	80%	90%

Parks and Recreation

PARD has cleared outstanding comments and have now approved this amendment.

Site Plan

No comments at this time.

Transportation

A revised traffic impact analysis for this site was waived because the estimated trips for the revised land uses will generate fewer trips than those under the previously approved PUD. However, a revised TIA may be required at the time of site plan, depending on the final land use mix.

The Transportation Review Section has no objections to the proposed amendment to the PUD Land Use Plan since the revision will provide a transition from more intense zoning to less intense zoning that generate less vehicular trips per day.

May 30, 2018

Zoning Reviewer
City of Austin
Planning & Zoning Department
505 Barton Springs Rd
5th Floor
Austin, Texas 78704

RE: Pioneer Crossing PUD Land Use Revision No. 14
Land Use Plan – City Council Amendment Request
LJA Engineering, Inc. Project No. A551-1001

Dear Zoning Reviewer,

Pioneer Crossing PUD Land Use Revision No. 14 consists of approximately 376 acres located north of E. Parmer Lane at Samsung Boulevard (3124 E Parmer Lane) in Travis County within the City of Austin ("City") Full Purpose Jurisdiction. This project was originally approved by the City in 1997 and 2005 as Case #CB14-96-0003. Due to a change in desired development patterns, we hereby request an amendment to the PUD land use map. As depicted in **Exhibit 1**, the majority of the tract is proposed to be single- and multi-family units with commercial/retail space located along Parmer Lane. This revised land use map allocates space for mixed density residential ("MDR") units differently than the original land use map; however, the total residential units and community recreation/park dedication areas remain the same.

The below table summarizes the currently approved and proposed land uses for the PUD Land Use Amendment area.

Comparison Analysis						
Use Per PUD	Approved Rev. 13			Proposed Rev. 14		
	Area	Max Density	Density	Area	Max Density	Density
	(ac)	(units/Acre or FAR)	(SF or Units)	(ac)	(units/Acre or FAR)	(SF or Units)
Commercial	14.68	0.47	301,348	19.14	0.47	392,902
Comm Rec	151.45	N/A		151.56	N/A	
Public Park	7.09	N/A		7.09	N/A	
MDR A/B	203.87	12-18	2,989	199.59	12-18	2,989
Total	376.09	Res. Units	2,989	376.38	Res. Units	2,989
		SF Comm	301,348		SF Comm	392,902

The small discrepancy in total area is based on an on-the-ground survey and reflects more precise information than previously known (instead of an actual increase in total area). The Community Recreation and Public Park areas and attendant Hike and Bike Trail plan have

remained substantially the same and offer the same total area outside of floodplain and protected riparian areas.


The total amount of commercial area has been slightly increased in exchange for a decrease in total residential area, but the total residential units are capped at 2,989 residential units per the cap in earlier amendments to the PUD. The commercial areas maintain the same average FAR as previously approved.

This PUD revision also requests an increase in height to RA-7 from the current cap of 40 feet (or three stories) to a height of 75 feet (or six stories) and an increase in height for RA-8 from a current cap of 40 feet (or three stories) to 60 feet (or four stories). RA-7 and RA-8 are located along a major arterial (E. Parmer Lane) across from a more intense zoning district [Samsung Fabrication Plan (LI)] and will provide a transition from the more intense zoning to the less intense zoning surrounding the looped road implied by the land use map.

If you have any questions, or require any additional information, please do not hesitate to call me at (512) 306-0228.

Very Truly Yours,
LJA ENGINEERING, INC.


T. W. Hoysa, P. E.
Project Manager





3839 Bee Cave Road, Suite 150, Austin, Texas 78746
t 512.306.0228 f 512.306.0338 LJA.com TBPE F-1386

September 3, 2019

Sherri Sirwaitis
City of Austin
Development Services Department
505 Barton Springs Road, 4th Floor
Austin, Texas 78704

RE: Pioneer Crossing PUD Land Amendment No. 14 (C814-96-0003.14)
PARC Supplement and Summary Letter
LJA Project #A343-0412

Dear Sherri:

Based on the City of Austin Master Comment Report dated December 13, 2018 on the above-referenced PUD Land Use Plan Revision application staff concerns are limited to meeting Park and Recreation Department (PARC) dedication requirements and obtaining approval of a Traffic Impact Analysis (TIA) for Travis County.

After substantial negotiation with PARC staff and City of Austin Legal staff we request to append our current PUD revision request to include the following language related to parkland dedication:

Add the below section (b) to Part 13 of the 1997 PUD ordinance:

- (b) Notwithstanding the requirements of subsection (a), the dedication of Parcel Nos. RA-10, RA-11, and RA-1 as a Trail and Recreation Easement, accessible to the public and maintained by the owner, to the City shall satisfy the City Parkland dedication and parkland development fee requirements for Parcel Nos. RA-2 through RA-17 at the time of final plat; in addition, RA-1 may have designated areas, not to exceed a total of 20 acres that will not be included in the easement, for (i) water quality and detention facilities and (ii) a private amenity center for residents of RA-2 through RA-17 and not publicly available and (iii) RA-1 may provide shared parking for RA-10 (shared parking shall not exceed 3 of the 20 acres and shall be adjacent to RA-10 on the west side), and (iv) Austin Energy may utilize areas of RA-1 (not to exceed 7 of the 20 acres).

The above language has been reviewed and approved by COA PARC and Legal staffs, specifically Mr. Justin Stewart of PARC and Mr. Lee Simmons of the Legal Department.

As to the County requested TIA, we believe the TIA requirement should be required for the subdivision construction and site plans, and not for this Zoning application. Zoning is not a function granted to Travis County, and this zoning request is not requesting an increase in traffic density from what has already been approved by previous TIA's. Please clear this comment.

The specific issues to be revised in this zoning request are:

- Revision of the Land Use Map as shown on the attached,
- Increase height on Tract RA-7 to 75 feet (or six stories),
- Increase height on Tract RA-8 and RA-9 to 60 feet (or 4 stories), and
- Addition of the above language to the parkland dedication requirements for Pioneer Crossing PUD.

Please let us know if you have any questions or require additional information. Thank you.

Very Truly Yours,
LJA ENGINEERING, INC.

A handwritten signature in black ink, appearing to read "TW Hoysa", with a long horizontal flourish extending to the right.

TW Hoysa, P.E.
Project Manager

cc: Gordon Reger, RH Pioneer North, LLC
Michael Whellan, Armbrust & Brown, PLLC

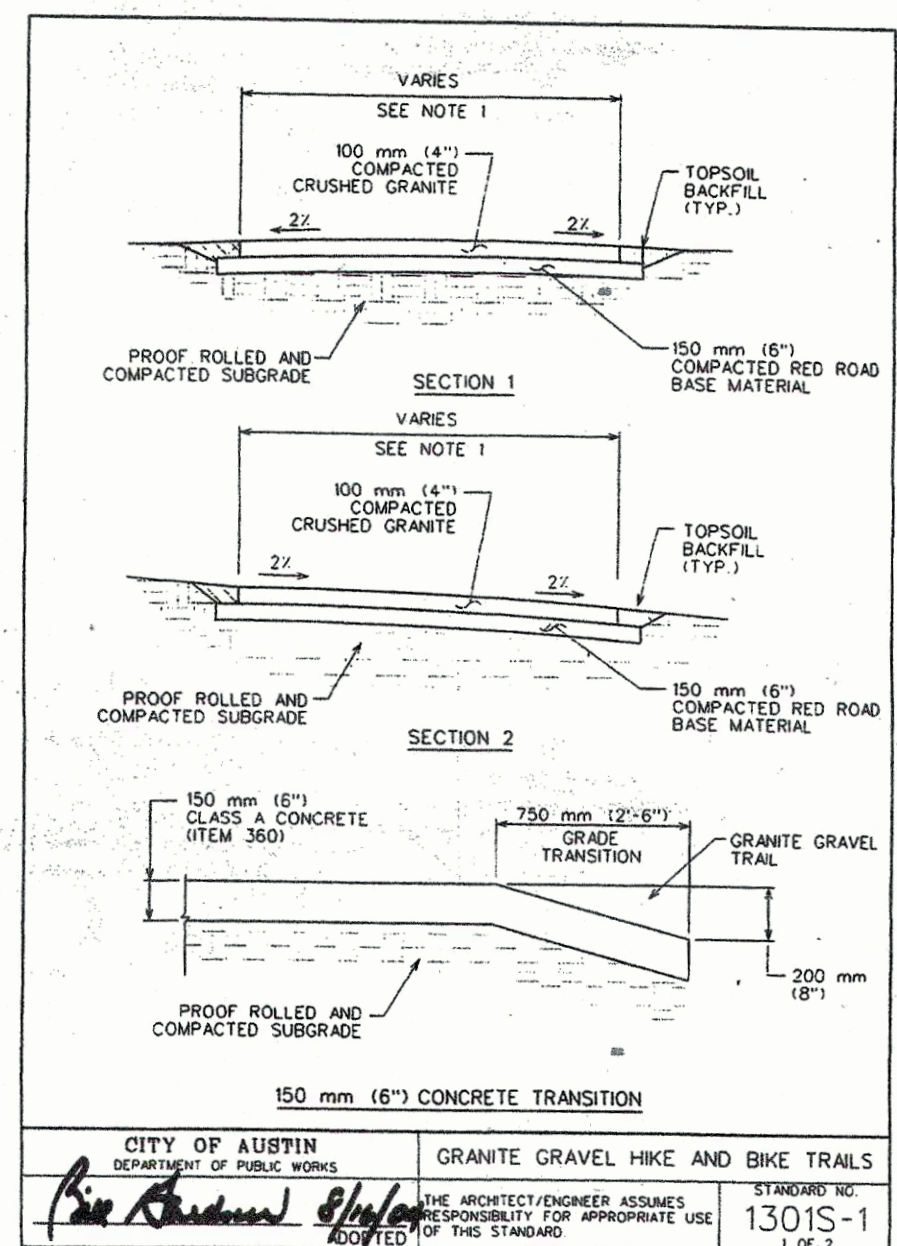
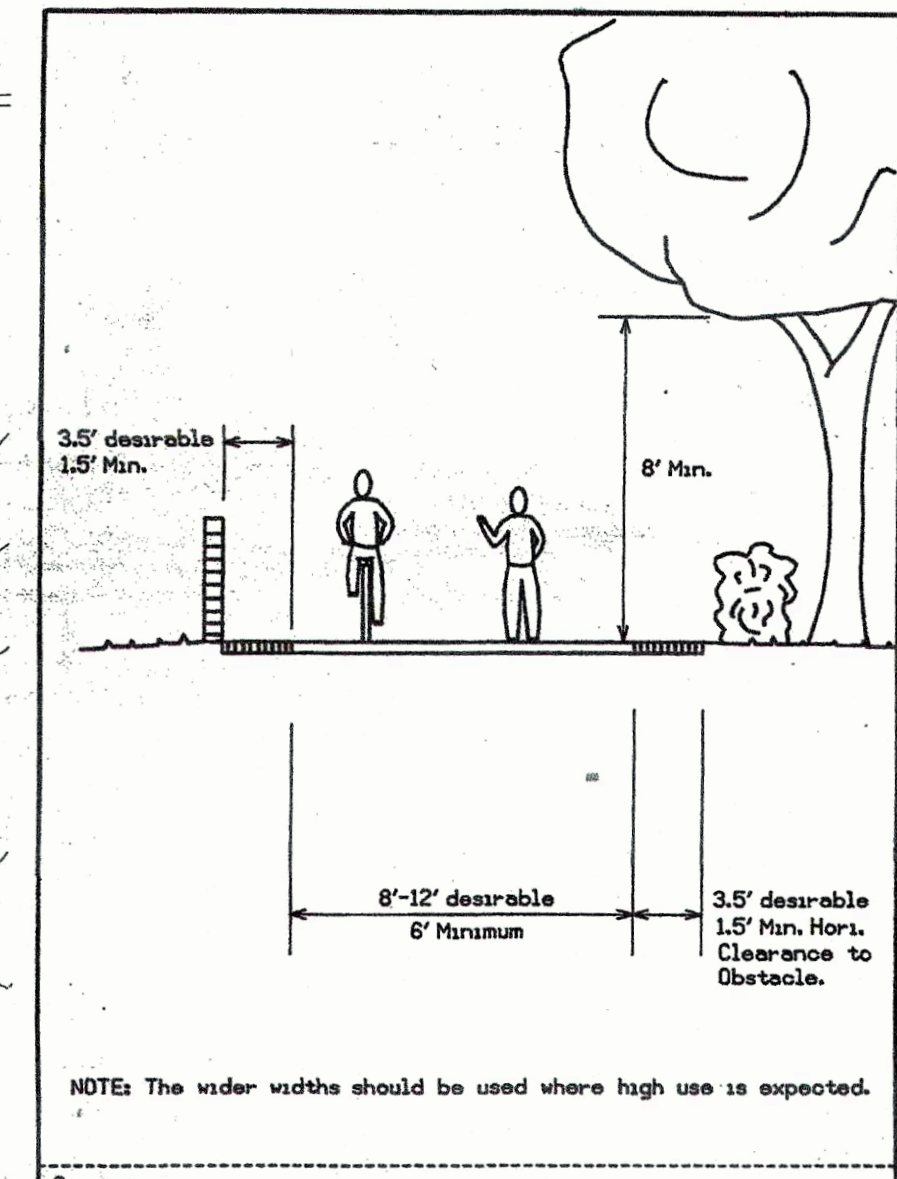
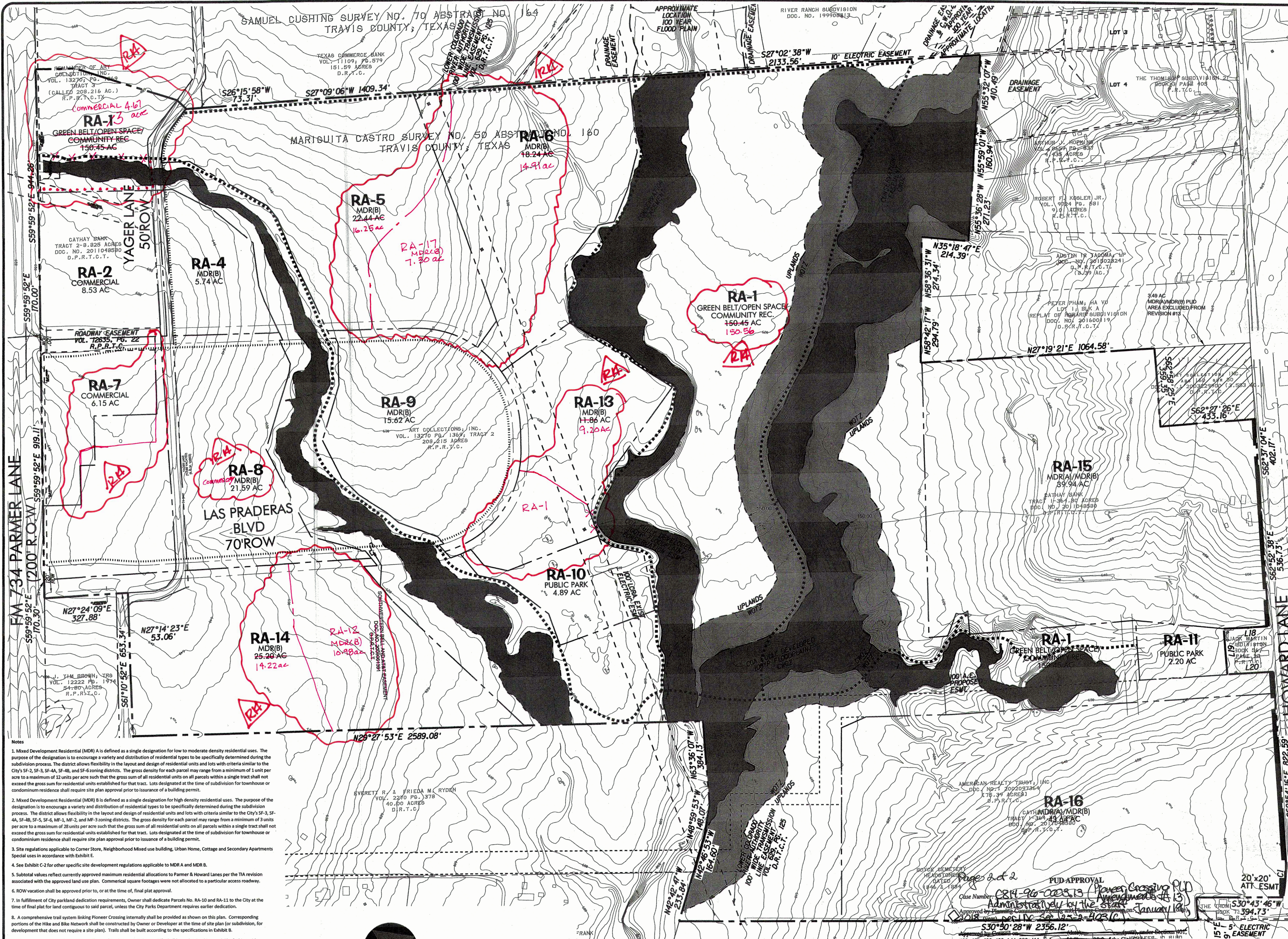


LAND USE SUMMARY 392.901

PIONEER CROSSING

COMMERCIAL	14.08 ACRES	19.14
COMMUNITY REC.	160.45 ACRES	150.56
PUBLIC PARK	7.09 ACRES	
MDR (A)	41.79 ACRES	
MDR(B)	162.49 ACRES	157.80
TOTAL	376.49 ACRES	376.38

AREA BY LOT									
PROPOSED Approved PUD Land Use					APPROVED Proposed PUD Land Use				
Per 2008 Preliminary Map REVISION 14					Per 2006 Concept Plan REVISION 13				
Lot	Use	Units	Acres/Sq. Ft.	Area(ac)	Lot	Use	Units/Sq. Ft.	Area(ac)	
RA-4	MDR A	69	5.96	337	14.46	RA-4	MDR B	83	5.7
RA-5	MDR B	219	16.25	249	33.51	RA-5	MDR B	326	22.4
RA-6	MDR A	187	14.91	166	43.78	RA-6	MDR B	265	18.2
RA-8	MDR B / COMMERCIAL 415	21.59	347	24.29	RA-8	MDR B	314	21.5	
RA-9	MDR B	200	19.62	115	6.39	RA-9	MDR B	227	15.5
RA-9-17	MDR A B	107	7.30	62	5.14	RA-9	Not Used	0	0.00
RA-11	MDR A			43	3.60	RA-12	Not Used	0	0.00
RA-12	MDR A B	181	10.78	74	6.23	RA-13	MDR B	172	11.8
RA-13	MDR A B	116	9.20	99	8.25	RA-14	MDR B	366	25.1
RA-14	MDR B	190	14.22	308	17.15	Subtotal - Residential to Farmer Ln		1,754	120.65
Subtotal - Residential to Farmer Ln			1,754	116.97	RA-15	MDR A	240	19.9	
RA-15	MDR A	240	19.97	235	23.14	RA-15	MDR B	359	19.9
RA-15	MDR B	359	19.97	235	20.38	RA-16	MDR A	259	21.6
RA-16	MDR A	262	21.82	119	11.22	RA-16	MDR B	371	21.6
RA-16	MDR B	374	21.02	594	37.47	Subtotal - Residential to Howard Ln		1,229	83.18
Subtotal - Residential to Howard Ln			1,235	63.89	RA-2	Commercial	175,102	8.53	
RA-2	Commercial	170,791	23,700	6,322	8.98	RA-7	Commercial	126,246	6.13
RA-7	Commercial	126,246	62,944	6,157	8.78	RA-3	Not Used	0	0.00
RA-3	Commercial	95,805	33,348	4,673	8.84	RA-17	Not Used	0	0.00
RA-37 H	Commercial Pk. Park		31,060	2,205	5.96	RA-1	Comm Rec	150,443	4.88
RA-1	Comm Rec		150,545	20	0.30	RA-10	Public Park	4,283	2.80
RA-10	Public Park		4,189	6	0.35	RA-11	Public Park	2,480	1.63
Subtotal - Non-Residential		392,902	301,348	174,571	17.41	Subtotal - Non-Residential		301,348	172.22
TOTAL			376	376.38	376.38	TOTAL			376.08



NOTES:


- ALL WORK SHALL BE PERFORMED IN ACCORDANCE WITH ENGINEERING DRAWINGS.
- EXISTING TREES, PROPERTY AND PUBLIC RIGHT-OF-WAYS SHALL BE PROTECTED FROM DAMAGE BY TRUCKS AND/OR EQUIPMENT.
- THE GRANITE GRAVEL WEARING COURSE SHALL BE 100 mm (4") COMPACTED.
- THE WEARING MATERIAL SHALL BE COMPOSED OF UNWASHED GRANITE AGGREGATE AND RED CLAY FINES THAT CONFORM TO STANDARD SPECIFICATION ITEM SECTION 1301S.3, MATERIAL.
- UPON COMPLETION OF TRAIL CONSTRUCTION, ALL GRANITE GRAVEL SHALL BE REMOVED FROM ADJACENT HARD SURFACES (E.G. RETAINING CURB WALL, SIDEWALKS, RUBBER SAFETY SURFACES, PLAYSCAPE DECKS OR RAMPS).
- ALL ADJACENT HARD SURFACES SUCH AS CURBS OR WALKS, SHALL BE INSTALLED PRIOR TO INSTALLATION OF GRANITE GRAVEL.

CITY OF AUSTIN
 DEPARTMENT OF PUBLIC WORKS
 GRANITE GRAVEL HIKE AND BIKE TRAILS
 STANDARD NO. 1301S-1
 2 OF 2

LJA Engineering, Inc.

3839 Bee Cave Road
 Suite 150
 Austin, Texas 78746

Phone 512.306.0228
 Fax 512.306.0338
 FRN-F-1386



Page 2 of 2

PUD APPROVAL

Case Number: 0814-96-003.13 (Pioneer Crossing PUD)

Administratively by the State

Approved by Planning Commission on January 14, 2014

330°30'28"W 2556.12'

530°43'46"W 394.73'

5° ELECTRIC EASEMENT

Final Ordinance Reading:

Rev.1

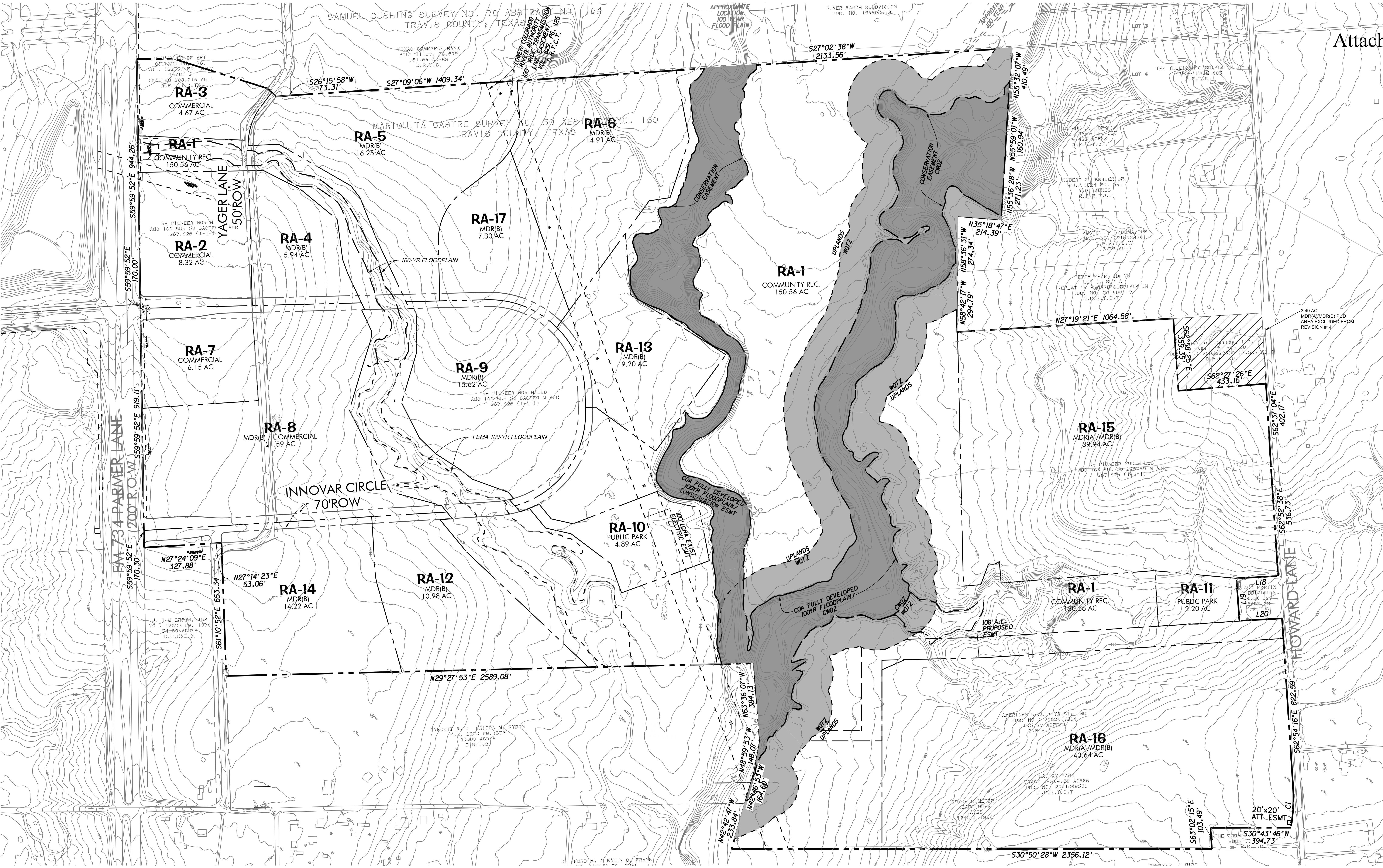
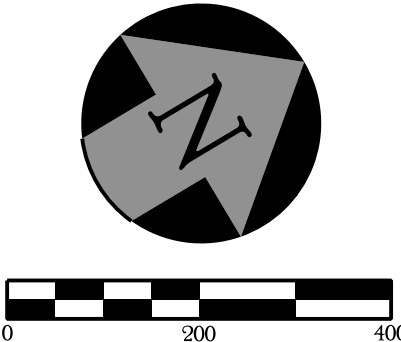
Rev.2

Rev.3

EXHIBIT "B"

PIONEER CROSSING NORTH

HIKE AND BIKE TRAIL SCHEMATIC



Notes

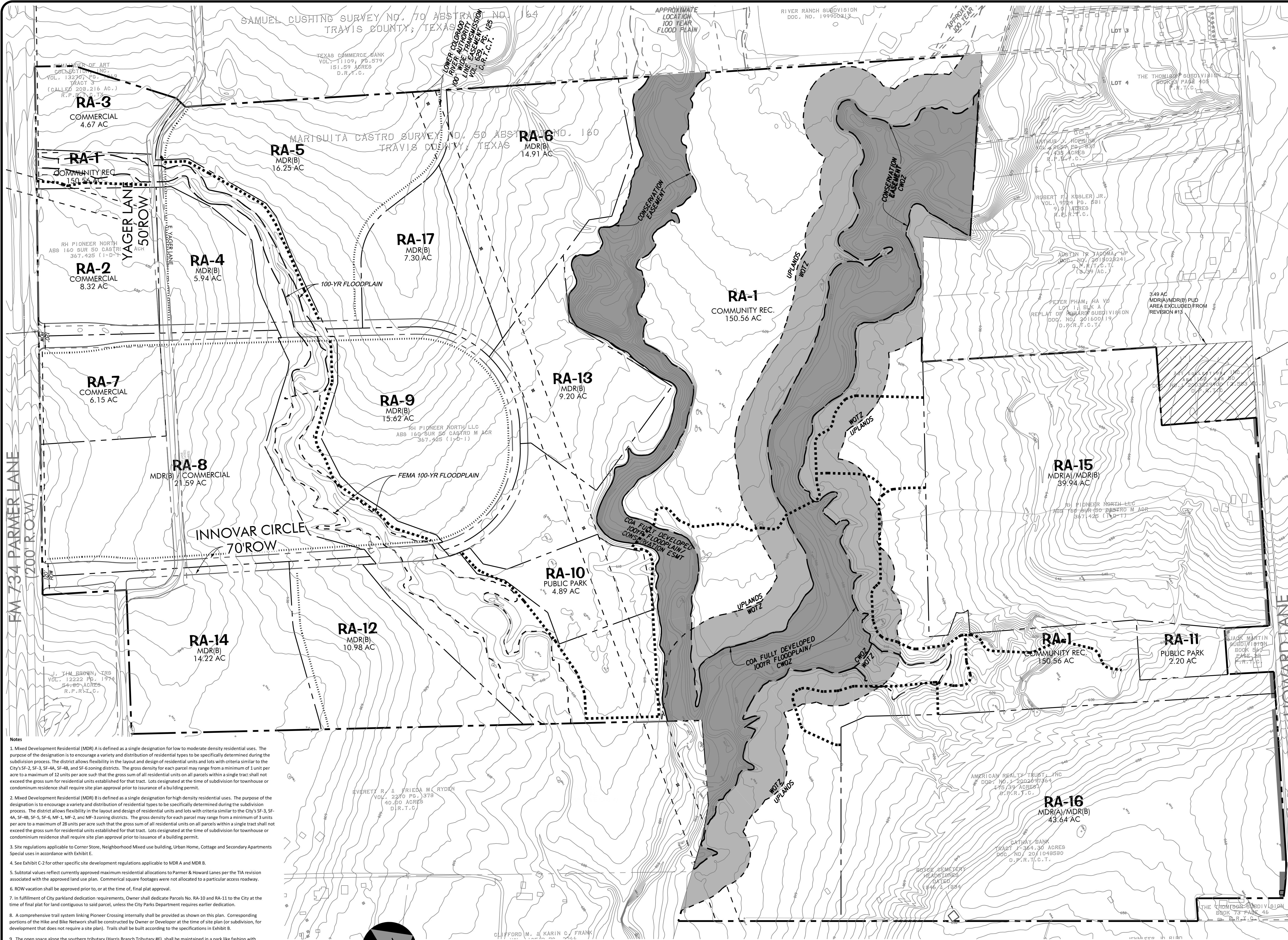
- Mixed Development Residential (MDR) A is defined as a single designation for low to moderate density residential uses. The purpose of the designation is to encourage a variety and distribution of residential types to be specifically determined during the subdivision process. The district allows flexibility in the layout and design of residential units and lots with criteria similar to the City's SF-2, SF-3, SF-4A, SF-4B, and SF-6 zoning districts. The gross density for each parcel may range from a minimum of 1 unit per acre to a maximum of 12 units per acre such that the gross sum of all residential units on all parcels within a single tract shall not exceed the gross sum for residential units established for that tract. Lots designated at the time of subdivision for townhouse or condominium residence shall require site plan approval prior to issuance of a building permit.
- Mixed Development Residential (MDR) B is defined as a single designation for high density residential uses. The purpose of the designation is to encourage a variety and distribution of residential types to be specifically determined during the subdivision process. The district allows flexibility in the layout and design of residential units and lots with criteria similar to the City's SF-3, SF-4A, SF-4B, SF-5, SF-6, MF-1, MF-2, and MF-3 zoning districts. The gross density for each parcel may range from a minimum of 3 units per acre to a maximum of 28 units per acre such that the gross sum of all residential units on all parcels within a single tract shall not exceed the gross sum for residential units established for that tract. Lots designated at the time of subdivision for townhouse or condominium residence shall require site plan approval prior to issuance of a building permit.
- Site regulations applicable to Corner Store, Neighborhood Mixed use building, Urban Home, Cottage and Secondary Apartments Special uses in accordance with Exhibit E.
- See Exhibit C-2 for other specific site development regulations applicable to MDR A and MDR B.
- Subtotal values reflect currently approved maximum residential allocations to Parmer & Howard Lanes per the TIA revision associated with the approved land use plan. Commercial square footages were not allocated to a particular access roadway.
- ROW vacation shall be approved prior to, or at the time of, final plat approval.
- In fulfillment of City parkland dedication requirements, Owner shall dedicate Parcels No. RA-10 and RA-11 to the City at the time of final plat for land contiguous to said parcel, unless the City Parks Department requires earlier dedication.
- A comprehensive trail system linking Pioneer Crossing internally shall be provided as shown on this plan. Corresponding portions of the Hike and Bike Network shall be constructed by Owner or Developer at the time of site plan (or subdivision, for development that does not require a site plan). Trails shall be built according to the specifications in Exhibit B.
- The open space along the southern tributary (Harris Branch Tributary #6), shall be maintained in a park like fashion with raised canopies and cleared underbrush.

AREA BY LOT																	
Approved PUD Land Use Per Revision 13					Proposed PUD Land Use Per Revision 14												
Lot	Use	Units/Sq. Ft.	Area(ac)	IC (%)	IC (ac)	Lot	Use	Units/Sq. Ft.	Area(ac)	IC (%)	IC (ac)						
RA-4	MDR B	83	5.74	65%	3.73	RA-4	MDR B	69	5.94	65%	3.86						
RA-5	MDR B	326	22.44	65%	14.59	RA-5	MDR B	219	16.25	65%	10.56						
RA-6	MDR B	265	18.24	65%	11.86	RA-6	MDR B	157	14.91	65%	9.69						
RA-8	MDR B	314	21.59	65%	14.03	RA-8	MDR B/Commercial	415	21.59	86%	18.77						
RA-9	MDR B	227	15.62	65%	10.15	RA-9	MDR B	300	15.62	75%	11.52						
RA-12	Not Used	0	0.00	0.00	0.00	RA-12	MDR B	181	10.98	65%	7.14						
RA-13	MDR B	172	11.86	65%	7.71	RA-13	MDR B	116	9.20	65%	5.98						
RA-14	MDR B	366	25.2	65%	16.38	RA-14	MDR B	190	14.22	65%	9.24						
Subtotal - Residential to Parmer Ln						1,754	120.69	78.45	107	7.30	65%	47.50					
RA-15	MDR A	240	19.97	65%	12.98	Subtotal - Residential to Parmer Ln						1,754	116.01	81.50			
RA-15	MDR B	359	19.97	65%	12.98	RA-15	MDR A	240	19.97	65%	12.98						
RA-16	MDR A	239	21.62	65%	14.05	RA-15	MDR B	359	19.97	65%	12.98						
RA-16	MDR B	371	21.62	65%	14.05	RA-16	MDR A	262	21.82	65%	14.18						
RA-17	Not Used	0	0.00	0.00	0.00	RA-16	MDR B	374	21.82	65%	14.18						
Subtotal - Residential to Howard Ln						1,229	83.18	54.07	Subtotal - Residential to Howard Ln	1,235	83.58	54.43					
RA-2	Commercial	175,102	8.53	80%	6.82	Subtotal - Residential to Howard Ln						1,235	83.58	54.43			
RA-7	Commercial	126,246	6.15	80%	4.92	RA-2	Commercial	170,791	8.32	80%	6.62						
RA-3	Not Used	0	0.00	0.00	0.00	RA-7	Commercial	126,246	6.15	80%	5.29						
RA-1	Comm Rec	150.45	25%	37.61	RA-3	Not Used	0	0.00	0.00	80%	7.4						
RA-10	Public Park	4.89	25%	1.22	RA-1	Comm Rec	150.56	20.16%	30.35	25%	1.22						
RA-11	Public Park	2.2	25%	0.55	RA-10	Public Park	4.89	25%	1.22	25%	0.55						
Subtotal - Non-Residential						301,348	172.22	51.13	Subtotal - Non-Residential						392,902	176.79	51.13
TOTAL							376.09	183.64	TOTAL							376.38	183.64

Exhibit C-2 Pioneer Crossing PUD 08-15-16 Revised 09-05-19 Additional Site Development Regulations Applicable To Mixed Development Residential (a) and (b) For PUD Areas B & C								
SF-2 through SF-6 will apply to parcels marked MDR(a) and SF-3 through MF-2 will apply to parcels marked MDR(b)								
	Single Family Residential Standard Lot (SF-2)	Family Residence (SF-3)	Small Lot Single Family Residential (SF-4A)	Single Family Residential Condominium (SF-4B)	Urban Family Residential Townhome (SF-5)	Urban Family Residential Condominium (SF-6)	Multi-Family Residential Limited Density (MF-1)	Multi-Family Residential Low Density (MF-2)
Minimum Lot Size (square feet)	5750	5750	3600	** (2)	3600	3600	8000	8000
Minimum Corner Lot Area (square feet)			4500	** (2)				
Minimum Lot Width	50	50	40	** (2)	50	50	50	50
Minimum Corner Lot Width			50	** (2)				
Maximum Dwelling Units Per Lot	1	2	1	** (2)			***** (6)	**** (4)
Maximum Height ***** (7)	35	35	35	** (2)	35	35	40	40 or 3-stories
Minimum Setbacks								
Front Yard	***** (5) - 25	***** (5) - 25	* (1) - 25	** (2)	10	10	25	25
Street Side Yard	15	15	10	** (2)	10	10	15	15
Interior Side Yard	5	5	* (1)	10	5	5	5	5
Rear Yard	5	5	* (1)	** (2)	0	0	10	10
Maximum Building Coverage	40%	45%	55%	40%	40%	40%	45%	50%
Maximum Impervious Cover	45%	45%	65%	60%	55%	55%	55%	60%
* (1) See Section 25-2-557 (Single-Family Residence Small Lot District Regulations) SF-4A								
** (2) See Section 25-2-558 (Single-Family Residence Condominium Site Regulations) SF-4B								
See Section 25-2-559 (Urban Family Residence District or Townhome and Condominium Residence District Retirement								
*** (3) Housing Use								
**** (4) See Section 25-2-561 (Multi-Family Residence Low Density District Regulations)								
***** (5) See PUD ordinance for exception to 25-foot setback								
***** (6) See Section 25-2-560 (Multi-Family Residence Limited Density)								
***** (7) Maximum Height for Commercial or Multi-Family Residential Use on Parcels RA-8 and RA-9 shall be 60 feet (or 4-stories)								
Maximum Height for Commercial Use on Parcel RA-7 shall be 75 feet (or 6-stories)								

Comparison Analysis					
Use	Approved			Proposed	
	Area	Max Density	Density	Area	Max Density
Per PUD	(ac)	(units/Acre or FAR)	(SF or Units)	(ac)	(units/Acre or FAR)
Commercial	14.68	0.47	301,348	19.14	0.47
Comm Rec	150.45	N/A		150.56	N/A
Public Park	7.09	N/A		7.09	N/A
MDR A/B	203.87	12-18	2,989	199.59	12-18
Total	376.09	Res. Units	2,989	376.38	Res. Units
		SF Comm	301,348		SF Comm

LAND USE SUMMARY	
PIONEER CROSSING	
COMMERCIAL	19.14 ACRES
COMMUNITY REC.	150.56 ACRES
PUBLIC PARK	7.09 ACRES
MDR (A)	41.79 ACRES
MDR(B)	157.80 ACRES
TOTAL	376.38 ACRES



- Notes
1. Mixed Development Residential (MDR) A is defined as a single designation for low to moderate density residential uses. The purpose of the designation is to encourage a variety and distribution of residential types to be specifically determined during the subdivision process. The district allows flexibility in the layout and design of residential units and lots with criteria similar to the City's SF-2, SF-3, SF-4A, SF-4B, and SF-6 zoning districts. The gross density for each parcel may range from a minimum of 1 unit per acre to a maximum of 12 units per acre such that the gross sum of all residential units on all parcels within a single tract shall not exceed the gross sum for residential units established for that tract. Lots designated at the time of subdivision for townhouse or condominium residence shall require site plan approval prior to issuance of a building permit.
 2. Mixed Development Residential (MDR) B is defined as a single designation for high density residential uses. The purpose of the designation is to encourage a variety and distribution of residential types to be specifically determined during the subdivision process. The district allows flexibility in the layout and design of residential units and lots with criteria similar to the City's SF-3, SF-4A, SF-4B, SF-5, SF-6, MF-1, MF-2, and MF-3 zoning districts. The gross density for each parcel may range from a minimum of 3 units per acre to a maximum of 28 units per acre such that the gross sum of all residential units on all parcels within a single tract shall not exceed the gross sum for residential units established for that tract. Lots designated at the time of subdivision for townhouse or condominium residence shall require site plan approval prior to issuance of a building permit.
 3. Site regulations applicable to Corner Store, Neighborhood Mixed use building, Urban Home, Cottage and Secondary Apartments Special uses in accordance with Exhibit E.
 4. See Exhibit C-2 for other specific site development regulations applicable to MDR A and MDR B.
 5. Subtotal values reflect currently approved maximum residential allocations to Parmer & Howard Lanes per the TIA revision associated with the approved land use plan. Commercial square footages were not allocated to a particular access roadway.
 6. ROW vacation shall be approved prior to, or at the time of, final plat approval.
 7. In fulfillment of City parkland dedication requirements, Owner shall dedicate Parcels No. RA-10 and RA-11 to the City at the time of final plat for land contiguous to said parcel, unless the City Parks Department requires earlier dedication.
 8. A comprehensive trail system linking Pioneer Crossing internally shall be provided as shown on this plan. Corresponding portions of the Hike and Bike Network shall be constructed by Owner or Developer at the time of site plan (or subdivision, for development that does not require a site plan). Trails shall be built according to the specifications in Exhibit B.
 9. The open space along the southern tributary (Harris Branch Tributary #6), shall be maintained in a park like fashion with raised canopies and cleared underbrush.

LJA Engineering, Inc.
7500 Rialto Boulevard
Building II, Suite 100
Austin, Texas 78735

Phone 512.439.4700
FRN-F-1386

LEGEND
..... TRAIL
..... 6'-8' SIDEWALK IN R.O.W.

3.5' desirable
1.5' Min.

8'-12' desirable
6' Minimum

3.5' desirable
1.5' Min. Horiz.
Clearance to
Obstacle.

NOTES: The wider widths should be used where high use is expected.

Source: Adapted From City of Austin Bikeway Design Manual, 1988

SECTION 1

100 mm (4")
COMPACTED
CRUSHED GRANITE

150 mm (6")
COMPACTED RED ROAD
BASE MATERIAL

150 mm (6")
CONCRETE TRANSITION

SECTION 2

100 mm (4")
COMPACTED
CRUSHED GRANITE

150 mm (6")
COMPACTED RED ROAD
BASE MATERIAL

150 mm (6")
CONCRETE TRANSITION

CITY OF AUSTIN
DEPARTMENT OF PUBLIC WORKS

GRANITE GRAVEL HIKE AND BIKE TRAILS

Pete Anderson *9/10/2019*

THE ARCHITECT/ENGINEER ASSUMES
RESPONSIBILITY FOR APPROPRIATE USE
OF THE STANDARD.

STANDARD NO.
1301S-1
2 OF 2

NOTES

1. ALL WORK SHALL BE PERFORMED IN ACCORDANCE WITH ENGINEERING DRAWINGS.
2. EXISTING TREES, PROPERTY AND PUBLIC RIGHT-OF-WAYS SHALL BE PROTECTED FROM DAMAGE BY TRUCKS AND/OR EQUIPMENT.
3. THE GRANITE GRAVEL WEARING COURSE SHALL BE 100 mm (4") COMPACTED.
4. THE WEARING MATERIAL SHALL BE COMPRISED OF UNWASHED GRANITE AGGREGATE AND RED CLAY FINES THAT CONFORM TO STANDARD SPECIFICATION ITEM SECTION 1501S. MATERIAL.
5. UPON COMPLETION OF TRAIL CONSTRUCTION ALL GRANITE GRAVEL SHALL BE REMOVED FROM ADJOINING HARD SURFACES (I.E. RETAINING CURB/WALL, SIDEWALKS, RUBBER SAFETY SURFACES, PLAYCAPE DECKS OR RAMPS).
6. ALL ADJACENT HARD SURFACES, SUCH AS CURBS OR WALKS SHALL BE INSTALLED PRIOR TO INSTALLATION OF GRANITE GRAVEL.

EXHIBIT "B-2"

PIONEER CROSSING NORTH
HIKE AND BIKE TRAIL SCHEMATIC

ORDINANCE NO. 970410-I

AN ORDINANCE ESTABLISHING INITIAL PERMANENT ZONING AND CHANGING THE ZONING MAP ACCOMPANYING CHAPTER 13-2 OF THE CITY CODE TO ESTABLISH A "PUD" PLANNED UNIT DEVELOPMENT DISTRICT ON APPROXIMATELY 1,410.55 ACRES OF LAND GENERALLY KNOWN AS PIONEER CROSSING PROJECT, LOCALLY KNOWN AS THE LAND LOCATED ALONG AND NEAR DESSAU ROAD AND PROPOSED EAST PARMER LANE, IN THE CITY OF AUSTIN, TRAVIS COUNTY, TEXAS.

BE IT ORDAINED BY THE CITY COUNCIL OF THE CITY OF AUSTIN:

PART 1. The Zoning Map established by Chapter 13-2-22 of the City Code is amended to change the base zoning district from "I-RR" Interim Rural Residence district to "PUD" Planned Unit Development district on the property (the "Property") described in File C814-96-0003 as approximately 1,410.55 acres of land being more particularly described by metes and bounds in Exhibit "A" incorporated into this ordinance, generally known as Pioneer Crossing Project, locally known as the land located along and near Dessau Road and proposed East Parmer Lane, in the City of Austin, Travis County, Texas, and as more particularly identified in the map attached as part of Exhibit "A".

PART 2. This ordinance, together with the attached Exhibits "A" through "F", shall constitute the Land Use Plan for the Pioneer Crossing Planned Unit Development district (the "PUD") created by this ordinance. The PUD shall conform to the limitations and conditions set forth in this ordinance and in the Pioneer Crossing Planned Unit Development Land Use Plan (the "PUD Land Use Plan") attached as Exhibits "B" through "F" and on record at the Development Review and Inspection Department in File No. C814-96-0003.

If the text of this ordinance and the attached exhibits conflict, the more restrictive provision shall control. Except as otherwise specifically provided by this ordinance, all other rules, regulations and ordinances of the City of Austin in effect on the effective date of this ordinance shall apply to the Pioneer Crossing PUD.

PART 3. The attached exhibits are copies of originals on file with the City of Austin Development Review and Inspection Department in File No. C814-96-0003 and are incorporated into this ordinance in their entirety as though set forth fully in the text of this ordinance. The attached exhibits are as follows:

- Exhibit A: Description of Property.
- Exhibit B: Pioneer Crossing PUD Land Use Plan.
- Exhibit C: Site Development Criteria/Land Use Summary
- Exhibit D: Permitted Uses Table.
- Exhibit E: April 10, 1997 City of Austin Table of Uses Authorized in Base Districts.
- Exhibit F: Pioneer Crossing Water Quality Management Plan.

PART 4. Certain Terms Defined.

CITY means the City of Austin.

DEVELOPER means the owners of, or persons or entities seeking subdivision, site plan, site development, and/or building permit approval for, the development of all or a portion of the land covered by the Pioneer Crossing PUD.

ENVIRONMENTALLY SENSITIVE AREAS means those areas of riparian woodlands, priority uplands woodlands, and critical environmental features inside the 100-year flood plain of those areas of the Property designated as "approximate location of conservation easement" on Sheet 1 of Exhibit "F", Water Quality Management Plan, plus any additional areas agreed to by Owner.

OWNER means the owner(s), their heirs, successors or assigns, of the land, or portions of the land, described in the attached Exhibit "A", effective as of the date of this ordinance.

PART 5. The land uses, development intensities, and planned improvements and phases of development of this PUD shall, to the extent permitted by market conditions, conform generally to the development scenario outlined in the Pioneer Crossing PUD Traffic Impact Analysis prepared by Prime Strategies and Carter and Burgess, Inc., dated November 18, 1996, (the "TIA"), submitted in support of the Pioneer Crossing PUD zoning request and on file in the City of Austin Department of Development Review and Inspection.

PART 6. Under a restrictive covenant agreement entered into between the Owner and Sumsung Austin Semiconductor, no part of the Pioneer Crossing PUD created by this ordinance shall be used for those activities or operations prohibited by that certain restrictive covenant dated April 15, 1996, and recorded in Volume 1266, Page 983, of the Real Property Records of Travis County, Texas.

PART 7. In accordance with Section 13-2-683(i) of the Code, the following PUD specific performance standards shall apply in lieu of otherwise applicable Code sections, regulations or policies:

- (a) Section 13-1-453(d)(6) of the Code (regarding substantial amendment of an adopted Land Use Plan) is modified for the purposes of this PUD only, as follows:
- (6) Unless otherwise approved by the Transportation Review Section of the City of Austin, shifting development intensity, even with a corresponding and equivalent decrease in some other portion of the PUD, in a manner which results in a level of service "E" or "F" on any roadway segment or intersection included in the area of the TIA submitted in connection with the approved PUD.
- (b) Section 13-1-453(b) of the Code (regarding expiration of an adopted Land Use Plan) shall not apply to this PUD. Substantial construction and progress on vital infrastructure serving this PUD has already begun: (1) construction of a 48" wastewater line; (2) construction of Parmer Lane East; and (3) construction of Samsung Boulevard including construction of a 24" waterline.
- (c) Section 13-2-683(f)(4) of the Code (regarding minimum setbacks for nonresidential uses) shall not apply to Parcel Nos. W15 and E15, as identified in the Land Use Plan. All other applicable portions of the PUD shall be subject to Section 13-2-683(f)(4).
- (d) Section 13-2-683(f)(5) of the Code (regarding curb cuts or driveways for nonresidential uses) shall not apply to this PUD. The number of curb cuts or driveways serving nonresidential portions of the PUD shall be reviewed and approved by the City at time of final plat or site plan.
- (e) Sections 13-7-16(a), (b), (c) and (d) of the Code (regarding Cut and Fill) are modified for purposes of the PUD only, as follows:

Section 13-7-16. Cut and Fill.

- (a) No fill on any tract of land, except within a roadway right-of-way or except for water quality and/or detention/sedimentation control facilities, shall exceed a maximum of 8 feet of depth, unless approved as provided in this ordinance. An additional 4 feet of fill, for a total of 12 feet, may be approved by the Director of the Drainage Utility Department, subject to reasonable and appropriate conditions. Except for fill within a roadway right-of-way or for water quality and/or detention/sedimentation control facilities, fill in excess of 12 feet must

be approved by the Planning Commission under Section 13-2-505 of the Code. For water quality and detention/sedimentation control facilities only, the fill shall not exceed a maximum of 8 feet of depth, however, an additional 7 feet of depth, for a total of 15 feet of depth, may be authorized by the Director of the Drainage Utility Department, subject to reasonable and appropriate conditions. All fill in excess of 15 feet of depth for water quality and/or detention/sedimentation control facilities shall require a Planning Commission variance under Section 13-2-505 of the Code. Notwithstanding anything above to the contrary, this Section shall not apply to:

- (1) Fill placed under foundations with sides perpendicular to the ground, or with pier and beam construction, if the fill is placed in a manner consistent with Section 13-2-590; or
 - (2) Backfill for utility construction.
- (b) No cut on any tract of land other than for structural excavation, excavation within a roadway right-of-way, or excavation for water quality and/or detention/sedimentation control facilities, shall exceed a maximum of 8 feet of depth, unless approved as provided in this ordinance. The Director of the Drainage Utility Department may authorize up to an additional 4 feet of cut, for a total of 12 feet, subject to reasonable and appropriate conditions. Except for cuts within a roadway right-of-way or for water quality and/or detention/sedimentation control facilities, cuts in excess of 12 feet must be approved by the Planning Commission under Section 13-2-505 of the Code. For water quality and/or detentions/sedimentation control facilities only, the cut shall not exceed a maximum of 8 feet, however, an additional 7 feet of cut for a total of 15 feet may be authorized by the Director of the Drainage Utility Department, subject to reasonable and appropriate conditions. All cuts in excess of 15 feet for water quality and/or detention sedimentation control facilities shall require a Planning Commission variance under Section 13-2-505 of the Code. For purposes of this subsection, structural excavation means excavation required for the construction of building foundations consistent with Section 13-2-590, but does not include cuts for private or public roads or driveways where structural side-slope stabilization (containment) is proposed. Cuts for utility installation are exempt from this provision subject to restoration of such areas to natural grade.

- (c) Cut and fill for roadways shall be contained within the roadway clearing widths and applicable slope easements as approved by the Director of the Drainage Utility Department, if any.
- (d) All cuts and fills are to be restored and stabilized as indicated in Section 13-2-590.
- (f) Sections 13-2-523(a), (b), and (c) [Water Quality Transition Zone] are modified for purposes of this PUD only, as follows:

- (a) For Walnut Creek, the water quality transition zone shall extend 150 feet north of the boundary of the critical water quality zone of Walnut Creek, on Tracts W17, W15, and W20; on Tract W22, the water quality transition zone shall extend 150 feet from the boundary of the critical water quality zone on both sides of Walnut Creek, as depicted on the Pioneer Crossing Land Use Plan in Exhibit B of this ordinance.

For Harris Branch Creek, the water quality transition zone shall extend 150 feet from the boundary of the critical water quality zone of Harris Branch Creek, as depicted on the Pioneer Crossing Land Use Plan in Exhibit B of this ordinance.

- (b) The projected impervious cover in any development or portion thereof which lies within the Water Quality Transition Zone shall not exceed 30 percent of the land area of the zone, exclusive of land within the 100-year flood plain. However, where a conservation easement for protection of Environmentally Sensitive Areas extends into the Water Quality Transition Zone, no impervious cover except as otherwise allowed within critical water quality zones as defined in Section 13-7-23(e) shall be allowed. The area of the conservation easement extending in the Water Quality Transition Zone shall still be credited for purposes of calculation of allowable impervious cover for the remainder of the Water Quality Transition Zone.
- (c) Water quality controls may be located in the Water Quality Transition Zone. However, where conservation easements for the protection of Environmentally Sensitive Areas extend into the Water Quality Transition Zone, water quality controls may only be located within such conservation easement areas as allowed under Section 13-2-21 and Section 13-7-23.

(g) Section 13-7-23(a)(3) [regarding critical water quality zones for major waterways] is modified for purposes of this PUD only, as follows:

(3) For major waterways, the boundary is the boundary of the 100-year floodplain, as depicted on the Pioneer Crossing Land Use Plan in Exhibit B of this ordinance. Notwithstanding the above, in no event shall the critical water quality zone extend beyond the crest of bluff.

(h) Section 8.4.0 and Section 1.5.0 of the City of Austin Transportation Criteria Manual are modified for purposes of this PUD only, as follows:

Notwithstanding Section 8.4.0 and Section 1.5.0 of the City of Austin Transportation Criteria Manual, and any other City ordinance, regulation, or policy to the contrary, and, for purposes of this PUD only, the design (including materials, size, and makeup) of traffic signalization equipment, street lighting, street identification signage, and landscaping within rights-of-way shall either conform to City standard specifications and requirements or utilize alternative materials, size and makeup for such equipment and landscaping as such alternatives may be proposed by the Architectural Control Committee created by the Covenants, Conditions and Restrictions recorded by the Owner in conjunction with the creation of this PUD. In the event alternative designs are proposed by the Architectural Control Committee, such alternative design shall only be allowed under conditions acceptable to the City, which may include, but is not limited to, liability and maintenance requirements deemed necessary by the City and requirements regarding the amount and location of spare equipments.

(i) Sections 13-5-97, 13-5-104, and 13-5-107 of the Code (regarding off-street parking and loading) are modified for purposes of Parcel Nos. W15 and E15 of this PUD only, as provided in this ordinance. Provided the City Transportation Review Department can verify that the proposed development of Parcel Nos. W15 and E15 is in the neotraditional town center concept, as defined below, the Transportation Review section may administratively authorize a reduction of up to 50 percent of otherwise applicable offstreet parking and/or loading requirements. For purposes of this section, the neo-traditional town center concept is defined as follows:

A neo-traditional town center is the focal point of a traditional neighborhood district, containing residential, retail, commercial, civic and public services to meet the daily needs of community residents. A

town center is pedestrian oriented and is designed to encourage pedestrian movement from residential areas within the town center. Pedestrian links are provided to encourage walking between uses. A common parking lot is desirable because it allows customers to visit several locations while using only one parking space. Also important is residential uses either in the town center or within close proximity to allow residents the option of walking or bicycling.

- (j) Sections 13-2-730 through 13-2-739 (Compatibility Standards) shall not apply to uses located within Parcel Nos. W15 and E15. Yards, fences, vegetative screening, or berms shall be provided to screen residential uses from adjacent nonresidential offstreet parking areas, mechanical equipment, storage areas, and areas for refuse collection. If fences are selected for screening, the height shall be restricted to 6 feet unless otherwise allowed by the City. The owner of such adjacent nonresidential use shall be responsible for the upkeep and maintenance of fences, berms and vegetative screening. Further, notwithstanding any other otherwise applicable City ordinance, regulation, or policy, vertical integration of commercial and residential uses shall be permitted within Parcel Nos. W15 and E15.
- (k) Notwithstanding anything to the contrary, and for purposes of this PUD only, the definition of "Critical Environmental Features" in Section 13-7-3, regulations relating to critical environmental features in Section 13-7-21, or anything to the contrary in the Environmental Criteria Manual or any otherwise applicable City ordinance, regulation, or policy, manmade structures (i.e., wet ponds and/or detention/filtration facilities) shall not be considered critical environmental features and shall not be subject to the setback and buffer zone requirements in Section 13-7-21.
- (l) Section 13-7-21 (Critical Environmental Features) shall, for purposes of this PUD only, apply in all areas designated as conservation easements, Critical Water Quality Zone and Water Quality Transition Zone, for the protection of Environmentally Sensitive Areas under Part 12 of this ordinance. Critical Environmental Features identified within these areas shall be protected through conservation easements to be surveyed and dedicated at time of final plat or site plan under Part 12 of this ordinance. In no case, however, shall the conservation easements be less than the 100-year floodplain parallel to the center line of the waterway.
- (m) Section 13-1-453(d)(7) [regarding amendments to phasing schedule] shall not apply to this PUD.

- (n) For purposes of zoning application and review of this PUD only, the requirement of contiguity in the definition of "Site" in Section 13-2-1 of the Code and the contiguity requirements of Section 13-1-402 shall not apply to this PUD.
- (o) For purposes of this PUD only, Subsection 13-1-37(B) of the Code (regarding closed municipal solid waste landfills) is modified as follows:
 - (B) No application for subdivision approval, site plan approval, building permit or other construction permit shall be considered for final approval until the building official has received one of the following:
 - (1) An approved permit for the proposed development from the Texas Natural Resources Conservation Commission;
 - (2) Written notification from the Texas Natural Resources Conservation Commission that no permit is necessary for the proposed development; or
 - (3) A report from a registered professional engineer certifying that soil tests performed on the site in accordance with the Texas Natural Resources Conservation Commission rules indicate that no part of the tract overlies a closed municipal solid waste landfill.
- (p) Section 13-6-3 (a)(6) (regarding standards for approvals of plats and site plans) is modified for purposes of this PUD only, as follows:
 - (6) The proposed development preserves the natural and traditional character of the land and waterways to the greatest extent feasible and shall include on-site control of the two year peak flow as specified in the Drainage Criteria Manual and the Environmental Criteria Manual; provided that control of the two year peak flow may be provided off-site only if it: would produce no adverse water quality impacts from the increase in-stream peak flow and would not result in stream bank erosion. For purposes of this PUD only, and in order to leave open the option of designing the water quality controls described in Exhibit "F" to also accommodate the two year peak flow, the definition of "on-site" shall include all land within the boundaries of the Property which is within the same drainage basin as the proposed development.

PART 8. No lot may be occupied until connected to the City water and wastewater system. Owner is responsible for providing all necessary water and wastewater improvements to serve each lot, use, or development. Owner shall comply with all applicable City rules, regulations and policies pertaining to water and wastewater service and shall pay all required City utility inspection and plan review fees and all required Water and Wastewater Tap and Impact Fees. Owner must comply with the City Industrial Wastewater Ordinance, associated permit requirements and must pay associated fees.

PART 9. Owner shall dedicate a site of up to two acres for a future fire station to the City prior to the final platting of the entirety of Parcel W15 or within five years of the date of approval of this PUD, whichever comes earlier. Size, location and configuration of the site shall be sufficient to meet development ordinance requirements and the City's needs for a fire station. City agrees that Owner and/or the Master Property Owners' Association may review and comment on the City's architectural plans for the fire station prior to construction and may have input on design to strive for compatibility with the Design Guidelines for this PUD. The City reserves the right of final approval of the design.

PART 10. A comprehensive Trail system linking Pioneer Crossing internally shall be provided according to the Hike and Bike Network Plan included as a part of Exhibit "B" to this ordinance. Corresponding portions of the Hike and Bike Network shall be constructed by Owner or Developer at time of site plan. Impervious sidewalks along major roadways within Pioneer Crossing (Samsung Boulevard, Braker Lane, Bachman Drive and Parmer Lane) shall be maintained by the City. Pervious portions of the Trail System within Pioneer Crossing shall be maintained by the Master Property Owners' Association to be created for Pioneer Crossing. Owner or the Master Property Owners' Association shall not be responsible for construction or maintenance of those portions of the trail system to be provided by persons or entities other than Owner or Master Property Owners' Association.

PART 11. Water quality protection for Pioneer Crossing shall be implemented under the Pioneer Crossing Water Quality Management Plan attached as Exhibit "F" to this ordinance.

PART 12. A conservation easement shall, at time of final plat or site plan, be surveyed and dedicated to protect the Environmentally Sensitive Areas within Pioneer Crossing as defined in Part 4 of this Ordinance and as shown on the Land Use Plan. However, in no case shall the conservation easement be less than the 100 year floodplain parallel to the center line of the waterway. Within such conservation easements, only development allowed within critical water quality zones as defined in Section 13-7-23(e) shall be allowed. Critical Environmental Features located within such conservation easements shall be subject to the requirements of Section 13-7-21. In the event roadway crossings of major waterways within the Property are necessary and such crossings over major waterways also traverse

conservation easements protecting Environmentally Sensitive Areas, Owner or Developer shall construct span or pier and beam bridges for such crossings.

(a)

PART 13. In fulfillment of the City Parkland dedication requirements for all of the Pioneer Crossing PUD, Owner shall dedicate Parcel Nos. W10, W20, W23, and E17 to the City at the time of final plat for land contiguous to said parcels, unless the City Parks Department requires earlier dedication.

PART 14. Nothing in this ordinance shall be construed to limit or prohibit the exercise by the City of its police powers or authority under the City Code and other applicable law, or to limit or prohibit the right of the Owner to seek an amendment to any provision of this ordinance or the Land Use Plan or any variance or waiver from any City ordinance, regulation or policies applicable to this Planned Unit Development.

PART 15. The Council waives the requirements of Sections 2-2-3, 2-2-5, and 2-2-7 of the City Code for this ordinance.

PART 16. This ordinance takes effect on April 21, 1997.

PASSED AND APPROVED

April 10, 1997.

§
§
§



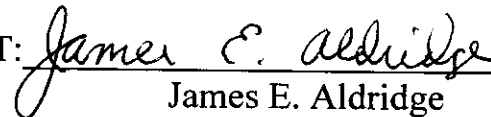
Bruce Todd
Mayor

APPROVED:



Andrew Martin
City Attorney

ATTEST:



James E. Aldridge
City Clerk

(b) Notwithstanding the requirements of subsection (a), the dedication of Parcel Nos. RA-10, RA-11, and RA-1 as a Trail and Recreation Easement, accessible to the public and maintained by the owner, to the City shall satisfy the City Parkland dedication and parkland development fee requirements for Parcel Nos. RA-2 through RA-17 at the time of final plat; in addition, RA-1 may have designated areas, not to exceed a total of 20 acres that will not be included in the easement, for (i) water quality and detention facilities and (ii) a private amenity center for residents of RA-2 through RA-17 and not publicly available and (iii) RA-1 may provide shared parking for RA-10 (shared parking shall not exceed 3 of the 20 acres and shall be adjacent to RA-10 on the west side), and (iv) Austin Energy may utilize areas of RA-1 (not to exceed 7 of the 20 acres).

TABLE 1
CALCULATION OF AREAS OF WETLANDS

Wetland Type	Area (Acres)	Percentage of Total
1. Deep Water	1.00	1.00%
2. Shallow Water	1.00	1.00%
3. Emergent Wetland	1.00	1.00%
4. Forested Wetland	1.00	1.00%
5. Agricultural Wetland	1.00	1.00%
6. Pasture	1.00	1.00%
7. Upland	1.00	1.00%
8. Total	10.00	100.00%

TABLE 2
CALCULATION OF AREAS OF WETLANDS

Wetland Type	Area (Acres)	Percentage of Total
1. Deep Water	1.00	1.00%
2. Shallow Water	1.00	1.00%
3. Emergent Wetland	1.00	1.00%
4. Forested Wetland	1.00	1.00%
5. Agricultural Wetland	1.00	1.00%
6. Pasture	1.00	1.00%
7. Upland	1.00	1.00%
8. Total	10.00	100.00%

TABLE 3
CALCULATION OF AREAS OF WETLANDS

Wetland Type	Area (Acres)	Percentage of Total
1. Deep Water	1.00	1.00%
2. Shallow Water	1.00	1.00%
3. Emergent Wetland	1.00	1.00%
4. Forested Wetland	1.00	1.00%
5. Agricultural Wetland	1.00	1.00%
6. Pasture	1.00	1.00%
7. Upland	1.00	1.00%
8. Total	10.00	100.00%

TABLE 4
CALCULATION OF AREAS OF WETLANDS

Wetland Type	Area (Acres)	Percentage of Total
1. Deep Water	1.00	1.00%
2. Shallow Water	1.00	1.00%
3. Emergent Wetland	1.00	1.00%
4. Forested Wetland	1.00	1.00%
5. Agricultural Wetland	1.00	1.00%
6. Pasture	1.00	1.00%
7. Upland	1.00	1.00%
8. Total	10.00	100.00%

TABLE 5
CALCULATION OF AREAS OF WETLANDS

Wetland Type	Area (Acres)	Percentage of Total
1. Deep Water	1.00	1.00%
2. Shallow Water	1.00	1.00%
3. Emergent Wetland	1.00	1.00%
4. Forested Wetland	1.00	1.00%
5. Agricultural Wetland	1.00	1.00%
6. Pasture	1.00	1.00%
7. Upland	1.00	1.00%
8. Total	10.00	100.00%

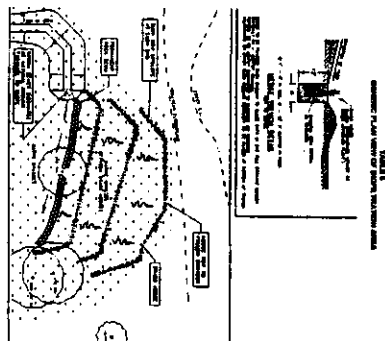


TABLE 7
CALCULATION OF AREAS OF WETLANDS

Wetland Type	Area (Acres)	Percentage of Total
1. Deep Water	1.00	1.00%
2. Shallow Water	1.00	1.00%
3. Emergent Wetland	1.00	1.00%
4. Forested Wetland	1.00	1.00%
5. Agricultural Wetland	1.00	1.00%
6. Pasture	1.00	1.00%
7. Upland	1.00	1.00%
8. Total	10.00	100.00%

TABLE 8
CALCULATION OF AREAS OF WETLANDS

Wetland Type	Area (Acres)	Percentage of Total
1. Deep Water	1.00	1.00%
2. Shallow Water	1.00	1.00%
3. Emergent Wetland	1.00	1.00%
4. Forested Wetland	1.00	1.00%
5. Agricultural Wetland	1.00	1.00%
6. Pasture	1.00	1.00%
7. Upland	1.00	1.00%
8. Total	10.00	100.00%

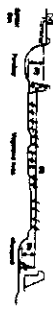
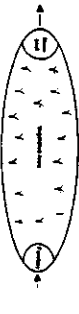
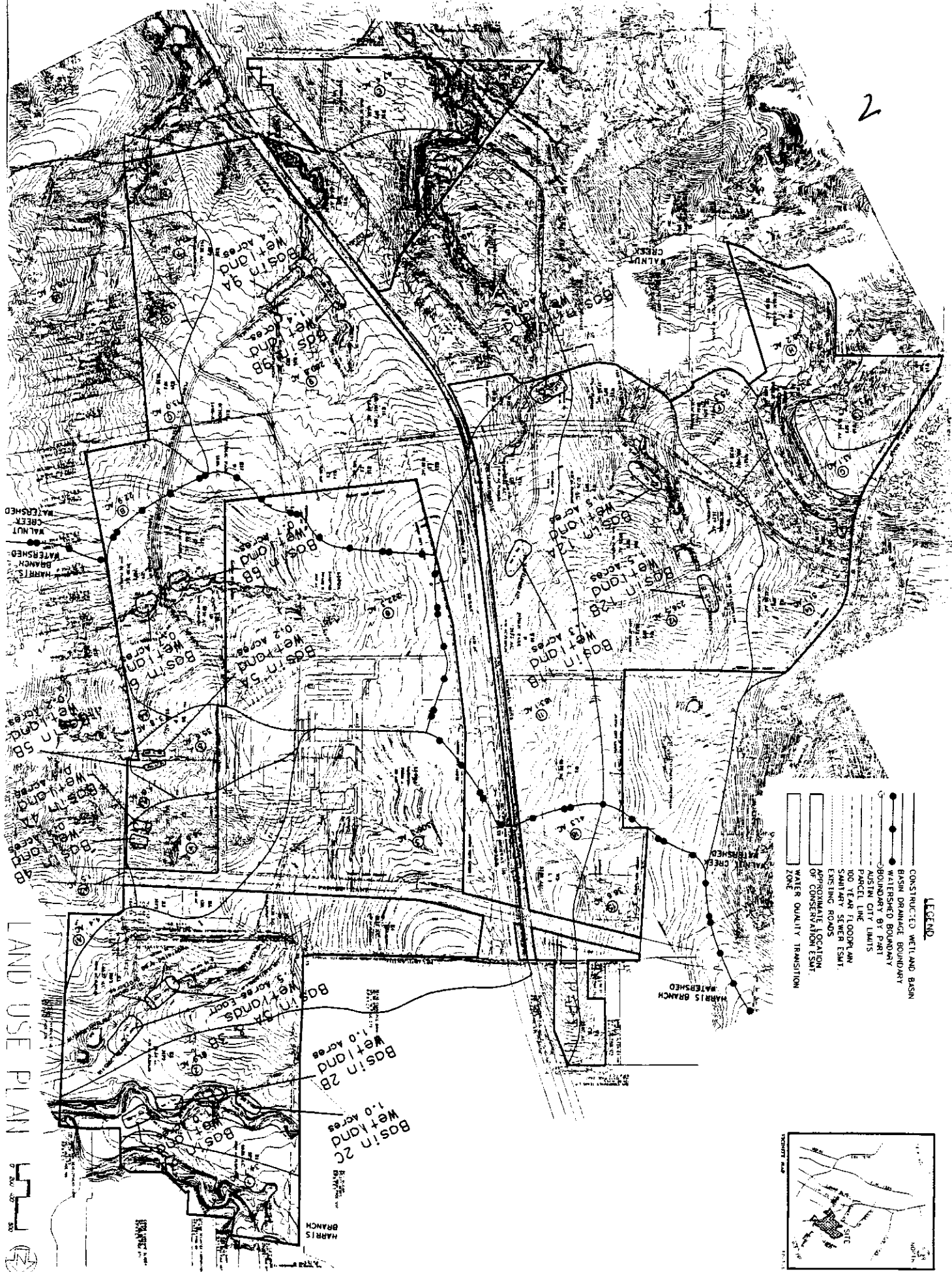


TABLE 10
CALCULATION OF AREAS OF WETLANDS

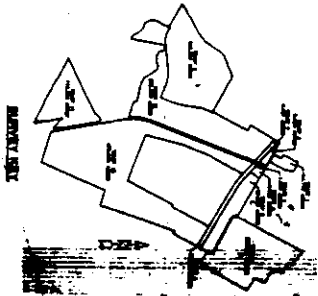
Wetland Type	Area (Acres)	Percentage of Total
1. Deep Water	1.00	1.00%
2. Shallow Water	1.00	1.00%
3. Emergent Wetland	1.00	1.00%
4. Forested Wetland	1.00	1.00%
5. Agricultural Wetland	1.00	1.00%
6. Pasture	1.00	1.00%
7. Upland	1.00	1.00%
8. Total	10.00	100.00%



970410+



[The main body of the document contains approximately 12 columns of dense, illegible text, likely representing a large table or a series of data entries.]



[A block of text located below the diagram, containing several lines of illegible information.]

EXHIBIT "A"

970410 I

3

PERMITTED USES TABLE

EXHIBIT D

This table lists the permitted uses for the various land use categories shown in the Land Use Map. The uses are listed in the "Permitted Uses" column. The "Notes" column contains additional information regarding the uses, such as conditional uses, special uses, and other restrictions. The "Notes" column also contains information regarding the zoning district in which the use is permitted.

Category	Permitted Uses	Notes
1	Residential Single-Family	
2	Residential Medium-Density	
3	Residential High-Density	
4	Commercial General	
5	Commercial Office	
6	Commercial Retail	
7	Industrial Light	
8	Industrial Medium-Density	
9	Industrial Heavy	
10	Public Use	
11	Open Space	
12	Water Use	
13	Transportation	
14	Utilities	
15	Other	

TYPICAL NOTES

1. The purpose of this table is to provide a clear and concise summary of the permitted uses for the various land use categories shown in the Land Use Map.
2. The uses are listed in the "Permitted Uses" column. The "Notes" column contains additional information regarding the uses, such as conditional uses, special uses, and other restrictions.
3. The "Notes" column also contains information regarding the zoning district in which the use is permitted.
4. The "Notes" column also contains information regarding the zoning district in which the use is permitted.
5. The "Notes" column also contains information regarding the zoning district in which the use is permitted.
6. The "Notes" column also contains information regarding the zoning district in which the use is permitted.
7. The "Notes" column also contains information regarding the zoning district in which the use is permitted.
8. The "Notes" column also contains information regarding the zoning district in which the use is permitted.
9. The "Notes" column also contains information regarding the zoning district in which the use is permitted.
10. The "Notes" column also contains information regarding the zoning district in which the use is permitted.
11. The "Notes" column also contains information regarding the zoning district in which the use is permitted.
12. The "Notes" column also contains information regarding the zoning district in which the use is permitted.
13. The "Notes" column also contains information regarding the zoning district in which the use is permitted.
14. The "Notes" column also contains information regarding the zoning district in which the use is permitted.
15. The "Notes" column also contains information regarding the zoning district in which the use is permitted.

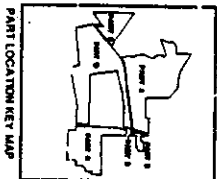


LAND USE SUMMARY

Category	Area (Acres)	Percentage of Total
1	1,234.56	12.34%
2	2,345.67	23.45%
3	3,456.78	34.56%
4	4,567.89	45.67%
5	5,678.90	56.78%
6	6,789.01	67.89%
7	7,890.12	78.90%
8	8,901.23	89.01%
9	9,012.34	90.12%
10	10,123.45	101.23%
11	11,234.56	112.34%
12	12,345.67	123.45%
13	13,456.78	134.56%
14	14,567.89	145.67%
15	15,678.90	156.78%
Total	100.00	100.00%

TOTAL ACRESAGES BY PART

Part A	516.45 acres
Part B	22.07 acres
Part C	271.97 acres
Part D	480.70 acres
Part E	119.36 acres
Total	1410.55 acres



SITE DEVELOPMENT CRITERIA AND LAND USE SUMMARY

EXHIBIT C

Category	Area (Acres)	Percentage of Total
1	1,234.56	12.34%
2	2,345.67	23.45%
3	3,456.78	34.56%
4	4,567.89	45.67%
5	5,678.90	56.78%
6	6,789.01	67.89%
7	7,890.12	78.90%
8	8,901.23	89.01%
9	9,012.34	90.12%
10	10,123.45	101.23%
11	11,234.56	112.34%
12	12,345.67	123.45%
13	13,456.78	134.56%
14	14,567.89	145.67%
15	15,678.90	156.78%
Total	100.00	100.00%

ATTORNEY:

Jenkins & Glick
400 E. 12th St.
Anchorage, Alaska 99501
(907) 261-1234

WATER QUALITY ENGINEER:

Environmental Engineers, Inc.
400 E. 12th St.
Anchorage, Alaska 99501
(907) 261-1234

ENVIRONMENTAL CONSULTANTS:

Environmental Engineers, Inc.
400 E. 12th St.
Anchorage, Alaska 99501
(907) 261-1234

LAND USE PLAN

PIONEER CROSSING
P.U.D.
EXHIBIT B

OWNER:
Pioneer Crossing, Inc.
400 E. 12th St.
Anchorage, Alaska 99501
(907) 261-1234

DRAFT CONSULTANTS:
Environmental Engineers, Inc.
400 E. 12th St.
Anchorage, Alaska 99501
(907) 261-1234

DRAFT CONSULTANTS:
MALONE/WHEELER, INC.
400 E. 12th St.
Anchorage, Alaska 99501
(907) 261-1234

DRAFT CONSULTANTS:
GARDEN ASSOCIATES
400 E. 12th St.
Anchorage, Alaska 99501
(907) 261-1234

DRAFT CONSULTANTS:
PLANNED ENVIRONMENTS, INC.
400 E. 12th St.
Anchorage, Alaska 99501
(907) 261-1234

PIONEER CROSSING
EXHIBIT C
SITE DEVELOPMENT CRITERIA LAND USE SUMMARY
March 21, 1997

Land Use by Parcel	Gross Acres	Minimum Building Setback					Minimum Lot Size	Max. Bldg. Height	Allow. Imp. Cover. (%)	Units/ Acre or F.A.R.	# of Units/ square footage
		Front	Side	Rear	Interior Side						
RESIDENTIAL											
Single Family-2											
W18	36.92	25'	15'	10'	5'		5750 sq.ft.	35'	45%	5.3	196.0
W22	66.18	25'	15'	10'	5'		5750 sq.ft.	35'	45%	3.4	225.3
W4	50.71	25'	15'	10'	5'		5750 sq.ft.	35'	45%	4.4	247.5
W5	41.83	25'	15'	10'	5'		5750 sq.ft.	35'	45%	5.3	224.5
W8	39.25	25'	15'	10'	5'		5750 sq.ft.	35'	45%	4.6	179.0
W9	37.76	25'	15'	10'	5'		5750 sq.ft.	35'	45%	5.0	189.5
W21	34.45	25'	15'	10'	5'		5750 sq.ft.	35'	45%	5.0	172.0
E1	68.86	25'	15'	10'	5'		5750 sq.ft.	35'	45%	5.5	414.0
E16	64.14	25'	15'	10'	5'		5750 sq.ft.	35'	45%	5.0	320.5
E20	94.32	25'	15'	10'	5'		5750 sq.ft.	35'	45%	5.0	471.0
Subtotal SF-2	534.42										
Single Family-5											
W12	10.20	*	*	*	*		*	35'	55%	6.0	61.8
W13	17.85	*	*	*	*		*	35'	55%	6.0	106.8
W14	20.66	*	*	*	*		*	35'	55%	4.7	98.0
W17	13.73	*	*	*	*		*	35'	55%	6.8	94.2
E19	23.79	*	*	*	*		*	35'	55%	6.0	142.8
Subtotal SF-5	86.23										
Subtotal Single Family	620.65										3,142.9
Multi-Family -2											
E2	86.34	25'	15'	10'	5'		8000 sq.ft.	40' or 3-story (2)	60%	16.0	1,280.0
E3	66.27	25'	15'	10'	5'		8000 sq.ft.	40' or 3-story (2)	60%	13.6	899.0
E9	39.28	25'	15'	10'	5'		8000 sq.ft.	40' or 3-story (2)	60%	16.1	630.4
Subtotal MF-2	191.89										2,809.4
Total Residential	812.54										5,916.3
Mixed Use											
GR-MUSF-5											
Community/Comm.											
W15	19.22	*	*	*	*		*	45'	80%	0.348/ or 5.7 du/ac	196.020/ or 110 du's
E15	14.44	*	*	*	*		*	45'	55%	6.0/ or .13 FAR	86.4 du/ or 80,000 sq.ft.
Subtotal Mixed Use	33.66										

970410-1

PIONEER CROSSING
EXHIBIT C
SITE DEVELOPMENT CRITERIA LAND USE SUMMARY
March 21, 1997

Land Use by Parcel	Gross Acres	Minimum Building Setback				Minimum Lot Size	Max. Bldg. Height	Allow. Imp. Cover. (1)	Units/ Acre or F.A.R.	# of units/ square footage
		Front	Side	Rear	Interior Side					
Industrial/Commercial										
GR Community Commercial										
F6	04.05	10'	10'	-	-	5750 sq.ft.	60'	80%	0.304	53,578.8
W11	17.55	10'	10'	-	-	5750 sq.ft.	60'	80%	0.301	229,996.8
W19	02.00	10'	10'	-	-	5750 sq.ft.	60'	80%	0.299	26,000.0
Subtotal GR	23.60									197,190.8
Industrial Park										
E4	32.15	25'	25'	10'	10'	43560 sq.ft.	60'	80%	0.391	547,596.0
E5	14.30	25'	25'	10'	10'	43560 sq.ft.	60'	80%	0.395	257,875.2
E7	34.13	25'	25'	10'	10'	43560 sq.ft.	60'	80%	0.400	594,158.4
E8	22.48	25'	25'	10'	10'	43560 sq.ft.	60'	80%	0.400	392,040.0
E10	10.11	25'	25'	10'	10'	43560 sq.ft.	60'	80%	0.400	175,982.4
E11	17.66	25'	25'	10'	10'	43560 sq.ft.	60'	80%	0.401	308,404.8
Subtotal IP	130.83									2,277,316.8
Light Industrial										
W2	13.00	-	-	10'	10'	5750 sq.ft.	60'	80%	0.400	228,254.4
W3	81.00	-	-	10'	10'	5750 sq.ft.	60'	80%	0.401	1,416,571.2
E12	39.22	-	-	10'	10'	5750 sq.ft.	60'	80%	0.400	683,020.8
E13	03.85	-	-	10'	10'	5750 sq.ft.	60'	80%	0.405	67,953.6
E14	05.55	-	-	10'	10'	5750 sq.ft.	60'	80%	0.393	76,665.6
Subtotal LI	142.62									2,472,465.6
Total Industrial/Comm	336.71									5,142,993.2
Commercial Recreation										
W1	22.07	50'	50'	20'	20'	20,000	40'	60%		
PUBLIC										
Braker Lane R.O.W.	27.30									
Beckman Drive R.O.W.	09.33									
Centrum Dr.	00.27									
Samsung Blvd. R.O.W.	06.57									
MoKan R.O.W.	34.55									
Subtotal R.O.W.	78.02									
100' Power Easement	24.79							50%		
Subtotal Easement	24.79									

PIONEER CROSSING
EXHIBIT C
SITE DEVELOPMENT CRITERIA LAND USE SUMMARY
 March 21, 1997

Land Use by Parcel	Gross Acres	Minimum Building Setback				Minimum Lot Size	Max. Bldg. Height	Allow. Imp. Cover. (1)	Units/ Acre or F.A.R.	# of units/ square footage
		Front	Side	Rear	Interior Side					
SCHOOL										
W6	15.19						60'	50%		
E18	14.65						60'	50%		
Subtotal School	29.84									
PARKS										
W20	22.85									
W23 Walnut Creek	49.14							25%		
W10	21.73							25%		
E17	18.86							25%		
Subtotal Parks	112.58									
TOTAL PUBLIC	245.23									
TOTAL ACRES IN PLAN	1410.55									

Pioneer Crossing Development Criteria Typical Notes

1. Notwithstanding anything herein to the contrary, no three story multifamily structures shall be permitted within 100 ft. of property within this Planned Unit Development which is used or zoned SF-2.
- * 2. It is intended that the SF-5 parcels be developed with attached townhouse or "rowhouse" type units with varying front, rear and side yard setbacks and varying lot sizes. Accordingly, the following setback and minimum lot size provisions apply for SF-5 development: minimum front yard setback: 5 ft.; minimum street side yard setback: 5 ft.; minimum rear yard setback: 0 ft.; minimum interior side yard setback: 0 ft.; minimum lot width: 24 ft.; and minimum lot size 2500 sq. ft. The GR-MU portions of parcels W15 and E15 shall have the following setback and minimum lot size provisions: 0 ft.; minimum lot width: 24 ft.; and minimum lot size 2500 sq. ft.

EXHIBIT D

PERMITTED USES TABLE

The entirety of the Pioneer Crossing "PUD" Land Use Plan has been divided into Parcels, which are identified with a letter and a number, for example Parcel W15, or Parcel E7. Most of the Parcels are further identified on the Land Use Map using a familiar City of Austin zoning designation such as SF-2, MF-2, IP, and LI. In each case, the permitted uses in the base zoning district as set out in Chapter 13-2 of the Austin City Code, as it existed on the date of this document, are intended to be the permitted uses for that Parcel within the Pioneer Crossing PUD Land Use Plan, with certain additions or exclusions as detailed below:

<u>PARCEL NO.</u>	<u>BASE DISTRICT</u>	<u>ADDITIONAL PERMITTED USES</u>	<u>EXCLUDED USES</u>
W1	CR	None	Vehicle storage, scrap and salvage and resource extraction
W2	LI	None	Vehicle storage, scrap and salvage and resource extraction
W3	LI	None	Vehicle storage, scrap and salvage and resource extraction
W4	SF-2	None	None
W5	SF-2	None	None
W6	School	None	None
W8	SF-2	None	None
W9	SF-2	None	None
W10	P - Public Park	None	None

PARCEL NO.	BASE DISTRICT	ADDITIONAL PERMITTED USES	EXCLUDED USES
W11	GR	Transportation Terminal	Vehicle storage, scrap and salvage and resource extraction
W12	SF-5	None	None
W13	SF-5	None	None
W14	SF-5	None	None
W15	GR/MU	All residential uses as defined in Section 13-2-2, Community Recreation (private), Community Recreation (public); Agricultural Sales and Services; Postal Facilities and Farmer's Market ¹ ; Fire Station	Vehicle storage, scrap and salvage and resource extraction
W17	SF-5	None	None
W18	SF-2	None	None
W19	GR	None	Vehicle storage, scrap and salvage and resource extraction
W20	P - Public Park	None	Athletic fields and courts while Pioneer Farm continues to operate in its present location.
W21	SF-2	None	None
W22	SF-2	None	None
W23	P - Public Park	None	None
E1	SF-2	Outdoor sports and recreation	None
E2	MF-2	Outdoor sports and recreation	None
E3	MF-2	Outdoor sports and recreation	None

12

PARCEL NO.	BASE DISTRICT	ADDITIONAL PERMITTED USES	EXCLUDED USES
E4	IP	None	Vehicle storage, scrap and salvage and resource extraction
E5	IP	None	Vehicle storage, scrap and salvage and resource extraction
E6	GR	Agricultural Sales and Services, Postal Facilities, Farmer's Market ¹	Vehicle storage, scrap and salvage and resource extraction
E7	IP	None	Vehicle storage, scrap and salvage and resource extraction
E8	IP	None	Vehicle storage, scrap and salvage and resource extraction
E9	MF-2	None	None
E10	IP	None	Vehicle storage, scrap and salvage and resource extraction
E11	IP	None	Vehicle storage, scrap and salvage and resource extraction
E12	LI	None	Vehicle storage, scrap and salvage and resource extraction

13

PARCEL NO.	BASE DISTRICT	ADDITIONAL PERMITTED USES	EXCLUDED USES
E13	LI	None	Vehicle storage, scrap and salvage and resource extraction
E14	LI	None	Vehicle storage, scrap and salvage and resource extraction
E15	GR/SF-5/MU	General Retail Sales (convenience), General Retail Sales (general), Community Recreation (private), Community Recreation (public), Agricultural Sales and Services, Day Care Services (Limited), Day Care Services (General), and Day Care Services (Commercial), Farmer's Market ¹	None
E16	SF-2	None	None
E17	P - Public Park	None	None
E18	School	None	None
E19	SF-5	None	None
E20	SF-2	None	None

1. The use "Farmer's Market" is a use which is not specifically defined in the Austin City Code of 1992, as amended. For purposes of this "PUD" Planned Unit Development only, the term "Farmer's Market" means an area for the exhibition and/or sale of farm produce, arts and crafts, and other similar products.

14

EXHIBIT E

1997 CITY OF AUSTIN TABLE OF USES AUTHORIZED IN BASE DISTRICTS

Attached is Section 13-2-221 of the Code which comprises the uses authorized by the City of Austin in all base districts as of the date of the Ordinance. Reference should also be made to the Permitted Uses Table in Exhibit D for uses specifically added or excluded for a particular Parcel.

§ 19-2-221: UNLAWFUL TO DISCLOSE INFORMATION FROM RESIDENTIAL BASE DETECTORS

[illegible]

970410-I.

§ 13-2-221: USES AUTHORIZED IN RESIDENTIAL BASE DISTRICTS

(Continued)

	LA	RR	SF 1	SF 2	SF 3	SF 4	SF 5	SF 6	MF 1	MF 2	MF 3	MF 4	MF 5	MF 6	MH
Industrial Uses	-	-	-	-	-	-	-	-	-	-	-	-	-	-	-
All Industrial Uses	-	-	-	-	-	-	-	-	-	-	-	-	-	-	-
Agricultural Uses	LA	RR	SF 1	SF 2	SF 3	SF 4	SF 5	SF 6	MF 1	MF 2	MF 3	MF 4	MF 5	MF 6	MH
All Agricultural Uses	-	-	-	-	-	-	-	-	-	-	-	-	-	-	-
Civic Uses	LA	RR	SF 1	SF 2	SF 3	SF 4	SF 5	SF 6	MF 1	MF 2	MF 3	MF 4	MF 5	MF 6	MH
Club or Lodge	C	C	C	C	C	C	C	C	C	C	C	C	C	C	C
College and University Facilities	C	C	C	C	C	C	C	C	C	C	C	C	C	C	C
Communication Service Facilities	P	P	P	P	P	P	P	P	P	P	P	P	P	P	P
Community Recreation (Private)	C	C	C	C	C	C	C	C	C	C	C	C	C	C	C
Community Recreation (Public)	C	C	C	C	C	C	C	C	C	C	C	C	C	C	C
Congregate Living	-	-	-	-	-	-	-	-	-	-	-	-	-	-	-
Convalescent Services	-	-	-	-	-	-	-	-	-	-	-	-	-	-	-
Cultural Services	C	C	C	C	C	C	C	C	C	C	C	C	C	C	C
Day Care Services (Limited)	C	P	P	P	P	P	P	P	P	P	P	P	P	P	P
Day Care Services (General)	C	C	C	C	C	C	C	C	C	C	C	C	C	C	C
Day Care Services (Commercial)	C	C	C	C	C	C	C	C	C	C	C	C	C	C	C
Family Home	P	P	P	P	P	P	P	P	P	P	P	P	P	P	P
Group Home, Class I (Limited)	P	P	P	P	P	P	P	P	P	P	P	P	P	P	P
Group Home, Class I (General)	C	C	C	C	C	C	C	C	P	P	P	P	P	P	P
Group Home, Class II	-	-	-	-	-	-	-	-	-	C	C	C	C	C	C

LAKE COMMERCIAL
CENTRAL BUSINESS DISTRICT
DOWNTOWN MIXED USE
WAREHOUSE/LIMITED OFFICE
GENERAL COMMERCIAL SERVICES
COMMERCIAL LIQUOR SALES
COMMERCIAL HIGHWAY SERVICES

NO NEIGHBORHOOD OFFICE
LO LIMITED OFFICE
GO GENERAL OFFICE
CR COMMERCIAL RECREATION
LR NEIGHBORHOOD COMMERCIAL
GR COMMUNITY COMMERCIAL

§ 13-2-221: USES AUTHORIZED IN COMMERCIAL BASE DISTRICTS

(Continued)

Commercial Uses	NO	LO	GO	CR	LR	GR	L	CBD	DMU	W/LO	CS	CS-1	CH
Hotel-Motel	-	-	-	C	-	P	C	P	P	-	P	P	P
Indoor Entertainment	-	-	-	C	-	P	C	P	P	-	P	P	P
Indoor Sports and Recreation	-	-	-	C	-	P	C	P	P	-	P	P	P
Kennels	-	-	-	-	-	-	-	-	-	-	P	P	P
Laundry Services	-	-	-	-	-	-	C	P	P	-	P	P	P
Liquor Sales	-	-	-	-	-	-	-	P	P	-	-	P	P
Marina	-	-	-	P	-	-	-	-	-	-	-	-	-
Medical Offices	-	P	P	-	-	P	C	P	P	-	P	P	P
Monument Retail Sales	-	-	-	-	-	-	-	-	-	-	P	-	-
Off-Site Accessory Parking	-	-	P	-	P	P	C	C	C	-	P	P	P
Outdoor Entertainment	-	-	-	C	-	C	C	C	C	-	C	C	C
Outdoor Sports and Recreation	-	-	-	P	-	P	C	P	P	-	P	P	P
Pawn Shop Services	-	-	-	-	-	P	-	P	P	-	P	P	P
Personal Improvement Services	-	-	-	-	-	P	C	P	P	-	P	P	P
Personal Services	-	-	P	-	P	P	C	P	P	-	P	P	P
Pet Services	-	-	-	-	P	P	C	-	P	-	P	P	P
Professional Office	P	P	P	-	P	P	C	P	P	-	P	P	P
Recreational Equipment Maintenance and Storage	-	-	-	P	-	-	-	-	-	-	-	-	-
Recreational Equipment Sales	-	-	-	P	-	-	-	-	-	-	-	-	-
Research Services	-	-	-	-	-	P	C	P	P	-	P	P	P
Restaurant (Drive-In, Fast Food)	-	-	-	C	C	P	C	P	P	-	P	P	P
Restaurant (Limited)	-	-	C	-	P	P	C	P	P	-	P	P	P
Restaurant (General)	-	-	-	C	-	P	C	P	P	-	P	P	P

§ 13-2-221: USES AUTHORIZED IN COMMERCIAL BASE DISTRICTS

(Continued)

Civic Uses	NO	LO	GO	CR	LR	GR	L	CBD	DMU	W/LO	CS	CS-1	CH
Cultural Services	-	P	P	P	P	P	C	P	P	P	P	P	P
Day Care Services (Limited)	P	P	P	-	P	P	C	P	P	P	P	P	P
Day Care Services (General)	P	P	P	-	P	P	C	P	P	P	P	P	P
Day Care Services (Commercial)	P	P	P	C	P	P	C	P	P	P	P	P	P
Family Home	P	P	P	-	P	P	C	P	P	-	P	P	P
Group Home, Class I (Limited)	P	P	P	-	P	P	C	P	P	-	P	P	P
Group Home, Class I (General)	P	P	P	-	P	P	C	P	P	-	P	P	P
Group Home, Class II	C	C	P	-	C	P	C	P	P	-	P	P	P
Guidance Services	-	-	P	-	P	P	C	P	P	-	P	P	P
Hospital Services (Limited)	-	C	P	C	C	P	C	P	P	-	P	P	P
Hospital Services (General)	-	-	C	-	-	C	C	C	C	-	C	C	C
Local Utility Services	P	P	P	C	P	P	C	P	P	P	P	P	P
Maintenance and Service Facilities	-	-	-	-	-	-	-	C	C	-	P	P	P
Off-Site Accessory Parking	-	-	P	-	P	P	C	-	-	-	P	P	P
Private Primary Educational Facilities	P	P	P	C	P	P	C	P	P	P	P	P	P
Private Secondary Educational Facilities	C	C	P	C	P	P	C	P	P	C	P	P	P
Public Primary Educational Facilities	P	P	P	C	P	P	C	P	P	P	P	P	P
Public Secondary Educational Facilities	P	P	P	C	P	P	C	P	P	C	P	P	P
Residential Treatment	C	C	C	-	C	P	C	P	P	-	P	P	P
Religious Assembly	P	P	P	C	P	P	C	P	P	P	P	P	P
Safety Services	P	P	P	-	P	P	C	P	P	P	P	P	P

§ 13-2-221: USES AUTHORIZED IN INDUSTRIAL AND SPECIAL PURPOSE BASE DISTRICTS

(Continued)

Commercial Uses	IP	MI	LI	R&D		DR	AV	AG	PUD	P
Liquor Sales	-	-	-	•		-	••	-	+	++
Marina	-	-	-	•		-	-	-	+	++
Medical Offices	P	P	P	•		-	••	-	+	++
Monument Retail Sales	-	P	P	•		-	-	-	+	++
Off-Site Accessory Parking	P	P	P	•		-	••	-	+	++
Outdoor Entertainment	C	C	C	•		-	••	-	+	++
Outdoor Sports and Recreation	P	P	P	•		-	••	-	+	++
Pawn Shop Services	-	-	-	•		-	••	-	+	++
Personal Improvement Services	-	P	P	•		-	••	-	+	++
Personal Services	P	P	P	•		-	••	-	+	++
Pet Services	-	-	-	•		-	••	-	+	++
Professional Office	P	P	P	•		-	••	-	+	++
Recreational Equipment Maintenance and Storage	-	-	-	•		-	-	-	+	++
Recreational Equipment Sales	-	-	-	•		-	-	-	+	++
Research Assembly Services	-	-	-	•		-	-	-	+	++
Research Services	P	P	P	•		-	-	-	+	++
Research Testing Services	-	-	-	•		-	-	-	+	++
Research Warehousing Services	-	-	-	•		-	-	-	+	++
Restaurant (Drive-In, Fast Food)	P	P	P	•		-	••	-	+	++
Restaurant (Limited)	P	P	P	•		-	••	-	+	++
Restaurant (General)	P	P	P	•		-	••	-	+	++
Scrap and Salvage	-	C	C	•		-	-	-	+	++
Service Station	P	P	P	•		-	••	-	+	++

• Refer to § 13-2-225 •• Refer to § 13-2-228 + Refer to § 13-2-231 ++ Refer or subject to § 13-2-227

PO#: 9704101

Ad ID#: 4LNU00400

Acct #: 4992499

Acct. Name: City Clerk

Austin American-Statesman

AFFIDAVIT OF PUBLICATION

THE STATE OF TEXAS
COUNTY OF TRAVIS

Before me, the undersigned authority, a Notary Public in and for the County of Travis, State of Texas, on this day personally appeared:

Jeneen Swail

Classified Advertising Agent of the *Austin American-Statesman*, a daily newspaper published in said County and State that is generally circulated in Travis, Hays, Burnet and Williamson Counties, who being duly sworn by me, states that the attached advertisement was published in said newspaper on the following dates, to wit:


Date (s): April 23, 1997

Class: 9980 Lines: 17 Cost: \$44.54


and that the attached is a true copy of said advertisement.

Jeneen Swail

SWORN AND SUBSCRIBED TO BEFORE ME, this the 23rd day of Apr, 1997.



Sharon Janak
Notary Public in and for
TRAVIS COUNTY, TEXAS



ORDINANCE NO. 20050512-058

AN ORDINANCE AMENDING ORDINANCE NO. 970410-I TO INCREASE BY APPROXIMATELY 138 ACRES THE BOUNDARIES OF THE PROJECT KNOWN AS PIONEER CROSSING PLANNED UNIT DEVELOPMENT PROJECT, AND REZONING THE 138 ACRES FROM INTERIM RURAL RESIDENCE (I-RR) DISTRICT TO PLANNED UNIT DEVELOPMENT (PUD) DISTRICT; TO MODIFY THE LAND USE PLAN, REZONING AND CHANGING THE ZONING MAP FROM PLANNED UNIT DEVELOPMENT (PUD) DISTRICT TO PLANNED UNIT DEVELOPMENT (PUD) DISTRICT FOR THE PROPERTY LOCATED GENERALLY IN THE VICINITY OF PARMER LANE SOUTH OF GREGG LANE, EAST OF DESSAU ROAD, WEST AND NORTH OF CAMERON ROAD.

BE IT ORDAINED BY THE CITY COUNCIL OF THE CITY OF AUSTIN:

PART 1. Pioneer Crossing planned unit development is comprised of approximately 1,410 acres of land located generally in the vicinity of Parmer Lane south of Gregg Lane, east of Dessau Road, and west and north of Cameron Road and more particularly described by metes and bounds in the Land Use Plan incorporated into Ordinance No. 970410-I.

PART 2. Pioneer Crossing planned unit development was approved April 10, 1997 under Ordinance No. 970410-I.

PART 3. The zoning map established by Section 25-2-191 of the City Code is amended to change the base district from planned unit development (PUD) district to planned unit development (PUD) district on the property described by metes and bounds in Ordinance No. 970410-I as approximately 1,410 acres of land, and to change the base district from interim rural residence (I-RR) district to planned unit development (PUD) district on the property described in Zoning Case No. C814-96-0003, as follows:

A 138.669 acre tract of land, more or less, consisting of a 75.39 acre tract and a 63.279 acre tract out of the Mariquita Castro Survey No. 50, Abstract 160 in Travis County, the tracts of land being more particularly described by metes and bounds in Exhibit "A" incorporated into this ordinance,

the 1,548 acres being generally known as the Pioneer Crossing planned unit development, ("Pioneer Crossing PUD") locally known as the property located in the vicinity of Parmer Lane south of Gregg Lane, east of Dessau Road, west and north of Cameron Road, in the

City of Austin, Travis County, Texas, and generally identified in the map attached as Exhibit "A".

PART 4. This ordinance, together with the attached Exhibits A through F, shall constitute the land use plan for the Pioneer Crossing planned unit development district ("PUD") created by this ordinance. The PUD shall conform to the limitations and conditions set forth in the ordinance and the Pioneer Crossing planned unit development land use plan (the "PUD land use plan") on record at the Neighborhood Planning and Zoning Department in File No. C814-96-0003. If this ordinance and the attached exhibits conflict, the ordinance applies. Except as otherwise specifically provided by this ordinance, all other rules, regulations and ordinances of the City in effect on the effective date of this ordinance apply to the Pioneer Crossing PUD.

PART 5. Certain Terms Defined.

Area C means a 138.67 acre tract of land, more or less, described by metes and bounds and on the zoning map attached as Exhibit A.

Area B means a 332.72 acre tract of land, more or less, described by metes and bounds and on the zoning map attached as Exhibit A, less Area C.

Area A means a 1,410 acre tract of land, more or less, described by metes and bounds as Exhibit A of Ordinance No. 970410-I, less Area B.

PART 6. The attached exhibits on file with the City of Austin Neighborhood Planning and Zoning Department in File No. C814-96-0003 are incorporated into this ordinance in their entirety as though set forth fully in the text of this ordinance. Exhibits B, C, and D of Ordinance No. 970410-I are amended as shown on Exhibits B, C, and D, respectively, of this ordinance. The attached exhibits are as follows:

Exhibit A: Description of Area B (the additional 138.67 acres), Area C, and the zoning map showing Areas A, B, and C

Exhibit B: Amended Pioneer Crossing PUD land use plan

Exhibit B-1: Land Use Plan for Areas B & C

Exhibit C: Site Development Criteria and Land Use Summery (see Exhibit B)

Exhibit C-1: Site Development Criteria and Land Use Summery for Areas B& C

Exhibit C-2: Additional Site Development Regulations Applicable to Mixed Development Residential (a) and (b)

Exhibit D: Permitted Uses Table (see Exhibit B)

Exhibit D-1: Permitted Uses Table for Areas B & C

Exhibit E: Special Permitted Uses

Exhibit F: Hike and Bike Trail Plan for Areas B & C

PART 7. In accordance with Section 25-2-411(A) (*Planned Unit Development District Regulations*) of the City Code, the following regulations apply to the PUD instead of otherwise applicable City regulations.

(A) The following regulations apply to Areas A, B, and C.

1. **Green Building.** All residential development shall comply with Austin Energy Green Building Program (GBP) for a minimum one-star rating. All commercial development shall comply with the GBP for a minimum one-star rating, or, shall be designed and built according to the US Green Building Council's Leadership in Energy and Environmental Design ("LEED™") Green Building Rating System, Certified Level. Certification from either the GBP or the LEED™ shall be met as specified by the version of the rating system current at the time of design.
2. At the time an application for approval of a site plan is submitted for development of the Property, or any portion of the Property, an Integrated Pest Management (IPM) plan shall be submitted to the Watershed Protection and Development Review Department for review and approval.
3. The IPM plan shall comply with the guidelines in Section 1.6.9.2 (D) and (F) of the Environmental Criteria Manual that are in effect on the date of this covenant.

(B) The following regulations apply to Area C.

In accordance with the Austin Metropolitan Area Transportation Plan (AMATP) dedication of 114 feet of right-of-way for Gregg/Howard Lane must be completed at the earlier of the following:

1. Notification from the City of Austin or Travis County that final alignment design and right-of-way maps for Gregg/Howard Lane are complete and a legal description of the right-of-way is available; or
2. At the time of final plat for the property abutting the right-of-way.

(C) The following regulations apply to Areas B and C.

1. At the time an application for approval of a site plan is submitted for development of the Property, or any portion of the Property, a turfgrass management plan for a golf course shall be submitted to the Watershed Protection and Development Review Department for review and approval.

2. Appendix A (*Off Street Parking and Loading Requirement*) of Chapter 25-6 of the City Code is modified to provide a five percent reduction in the parking requirement if an applicant for a non-residential use provides shower facilities. The parking requirement may not be reduced more than 15 spaces.

3. Ten foot reduction setback.

(a) For a single family residence with frontage on a street other than an arterial or collector street and with a garage at least 10 feet behind the building line of the residence, a 10 foot reduction in the minimum front setback is allowed. For a garage that faces the lot front yard, the width of the garage may not exceed 50 percent of the width of the front façade of the principal residence.

(b) If a garage does not face the lot front yard it may be located seven feet behind the building line and qualify for the 10 foot reduction.

4. This section applies to multifamily development. Appendix A, Part 2 (*Bicycles*) of Chapter 25-6 of the Code is modified to require a minimum bicycle parking requirement of five percent of required motor vehicle spaces. Fifty percent must be covered bicycle parking.

5. Appendix A, Schedule M (*Bicycle Facility Type Requirement*) of Chapter 25-6 of the City Code is modified to provide that bicycle facility type requirement for Category B and C is Type III.

6. The following applies to Property that has an open waterway with an upstream drainage area between 64 acres and 320 acres:

The building setback is 50 feet on either side of the centerline of an open waterway. Improvements permitted within the setback are limited to golf cart trails, and one roadway crossings, or those improvements that may be otherwise required by the City of Austin or specifically authorized in this ordinance.

- (D) The following applies to Parcels RA 3, 4, 5, 9, 10, 11, 12, 14, and 15 in Areas B and C.

Prior to the approval of a development application for a subdivision or site plan in a mixed development residential parcel, a land plan for the entire parcel must be submitted that identifies the areas that are:

1. platted and developed with land uses,
2. platted and undeveloped with proposed land uses, and
3. unplatted and undeveloped with proposed land uses.

The land plan must contain a site development table showing the acreage and proposed square footage for the areas under numbers 1, 2, and 3.

PART 8. This ordinance takes effect on May 23, 2005.

PASSED AND APPROVED

_____, May 12, 2005 §
§
§ _____
Will Wynn
Mayor

APPROVED: _____ ATTEST: _____
David Allan Smith Shirley A. Brown
City Attorney City Clerk

Exhibit A (part 1 of 2)

AREA C

BEING 63 279 acres of land out of the Mariguita Castro Survey in Travis County, Texas, and being all of that certain (63 305 Acre) tract conveyed to Connie Lorraine Sladek by deed recorded in Volume 10530, Page 671 of the Real Property Records of Travis County, Texas, and being more particularly described by metes and bounds as follows.

BEGINNING at a 1/2 inch iron pipe found in the south right-of-way line of Gregg Lane at the Northwest corner of that certain (63.305 Acre) tract conveyed to Connie Lorraine Sladek by deed recorded in Volume 10530, page 671 of the Real Property Records of Travis County, Texas, and being at the Northeast corner of that certain (10 Acre) tract of land conveyed to Citation Securities Corporation by deed recorded in Volume 12392, Page 1747 of the Real Property Records of Travis County, Texas, and being the Northwest corner and PLACE OF BEGINNING of the herein described tract of land,

THENCE with the south right-of-way line of Gregg Lane, the following three (3) courses

- 1) South 59 degrees 37 minutes 00 seconds East, 353 09 feet to a 1/2 inch iron rod set with plastic cap marked "Carson and Bush Professional Surveyors";
- 2) South 60 degrees 12 minutes 00 seconds East, 400 19 feet to a 1/2 inch iron rod set with plastic cap marked "Carson and Bush Professional Surveyors",
- 3) South 60 degrees 06 minutes 00 seconds East, 539.44 feet to a 1/2 inch iron rod set with plastic cap marked "Carson and Bush Professional Surveyors" at the Northeast corner of said Sladek (63.305 Acre) tract and being the Northeast corner of this tract;

THENCE with the east line of said Sladek (63 305 Acre) tract, the following four (4) courses

- 1) South 30 degrees 32 minutes 24 seconds West, 1726 99 feet to a 3/8 inch iron rod found;
- 2) North 67 degrees 02 minutes 46 seconds West, 63 80 feet to a 1/2 inch iron rod found;
- 3) South 30 degrees 19 minutes 48 seconds West, 283 43 feet to a 60 D nail found in a 24 inch elm tree,
- 4) South 30 degrees 10 minutes 05 seconds West, 540.98 feet to a 1/2 inch iron rod found at the Southeast corner of said Sladek (63.305 Acre) tract, and being a point in the north line of that certain (208 215 Acre) "Tract 2" conveyed to Art Collection, Inc. by deed recorded in Volume 13270, Page 1369 of the Real Property Records of Travis County, Texas, and being the Southeast corner of this tract;

THENCE with the north line of said Art Collection, Inc. "Tract 2" and the south

I, Dana DeBeauvoir, County Clerk, Travis County, Texas, do hereby certify that this is a true and correct copy as same appears of record in my office. Witness my hand and seal of office on 11/7/02



Dana DeBeauvoir, County Clerk

By *Laura Ferguson*

LAURA FERGUSON

cb

Exhibit A (Continued)

line of said Sladek (63.305 Acre) tract, the following six (6) courses:

- 1) North 60 degrees 08 minutes 24 seconds West, 388 88 feet to a 1/2 inch iron pipe found,
- 2) North 29 degrees 03 minutes 15 seconds East at 484 24 feet pass a 60 D nail found and continuing on the same course 71.48 feet more, for a total of 535 72 feet, to a 1/2 inch iron rod found,
- 3) North 59 degrees 53 minutes 00 seconds West at 206.56 feet pass a 60 D nail found and continuing on the same course 283.52 feet more, for a total distance of 490.08 feet, to a 60 D nail found;
- 4) North 37 degrees 08 minutes 24 seconds West, 81.95 feet to a 1/2 inch iron pipe found;
- 5) North 15 degrees 37 minutes 34 seconds West, 313 54 feet to a 1 inch iron pipe found,
- 6) North 81 degrees 01 minute 07 seconds West, 37.23 feet to a 1 inch iron pipe found at the most westerly corner of said Sladek (63 305 Acre) tract, and being an angle point of said Art Collection, Inc "Tract 2", and being the most westerly corner of this tract,

THENCE with the west line of said Sladek (63 305 Acre) tract, the following two (2) courses:

- 1) North 31 degrees 22 minutes 25 seconds East, 285.44 feet to a 1/2 inch iron pipe found at the most northeasterly corner of said Art Collection, Inc. tract, and being the southeast corner of said Citation Securities tract,
- 2) North 30 degrees 12 minutes 31 seconds East, 1500.39 feet to the PLACE OF BEGINNING and CONTAINING 63.279 Acres of land

I, Dana DeBeauvoir, County Clerk, Travis County,
Texas, do hereby certify that this is a true and
correct copy as same appears of record in my office.
Witness my hand and seal of office on



Dana DeBeauvoir, County Clerk

By Deputy

LAURA FERGUSON

cl

EXHIBIT "A" (part 2 of 2)

**Metes and Bounds Description
75.39 Acres**

**Mariquita Castro Survey Number 50, Abstract 160
Travis County, Texas**

BEING a tract containing 75.39 acres of land situated in the Mariquita Castro Survey Number 50, Abstract 160 of Travis County, Texas being all of a 9.03 acre tract of land described in a deed to Anderson Development Corporation, recorded in Volume 9831, Page 204, of the Deed Records of Travis County, Texas (D.R.T.C.T.), all of a called 1053 acre tract of land described in a deed to Anderson Development Corporation, recorded in Volume 5604, Page 1808, D.R.T.C.T. and all of a called 56.28 acre tract of land described in a deed to Anderson Development Corporation, recorded in Volume 9831, Page 166, Real Property Records of Travis County, Texas, (R.P.R.T.C.T.) Said 75.39 acre tract being more particularly described by metes and bounds as follows with all bearings referenced to the Texas State Plane Coordinate System, Central Zone;

BEGINNING at a 1/2 inch iron rod with plastic cap stamped "Survcon Inc." set at the southwest corner of the Jack Martin subdivision, as recorded in Volume 56, Page 28, Plat Records of Travis County, Texas (P.R.T.C.T.), being the northwest corner of said 9.03 acre tract, being on the northeasterly line of a called 63.279 acre tract of land described in a deed to American Realty Trust Inc., recorded in Document Number 2000071860, (R.P.R.T.C.T.) and being the most southerly northwest corner of the herein described tract;

THENCE, along the line common to said 9.03 acre tract and said Jack Martin subdivision, the following two (2) calls.

1. South 63°20'52" East, a distance of 208.75 feet to a 1/2 inch iron rod with plastic cap stamped "Survcon Inc." set at the southeast corner of said Jack Martin Subdivision, for an interior corner hereof;
2. North 27°40'06" East, at a distance of 203.70 pass a 1/2 inch iron rod found at the northeast corner of said Jack Martin subdivision, continuing for a total distance of 208.70 feet to a 1/4 inch iron rod with plastic cap stamped "Survcon Inc." set in the south line of Gregg Lane (50 foot wide) for the most northerly northwest corner of this tract;

THENCE, South 62°56'10" East, along said south line of Gregg Lane, a distance of 1028.97 feet, to a 1/4 inch iron pipe found for the northwest corner of a called 1.00 acre tract referred to in Volume 9831, Page 167, R.P.R.T.C.T. for the most northerly northeast corner of the herein described tract from said point a 1/4 inch iron pipe found for the northeast corner of said 1.00 acre tract bears, South 63°02'34" East, a distance of 104.81 feet;

THENCE, leaving said south line of Gregg Lane and along the easterly line of said 56.28 acre tract,



the following five (5) calls:

- 1 South 30°45'38" West, a distance of 418.89 feet to a 3/4 inch iron pipe found for the southwest corner of said 1.00 acre tract and being an inside corner hereof;
2. South 62°57'35" East, along a line of chain link fencing marking the south line of said 1.00 acre tract, a distance of 104.07 feet to a 3/4 inch iron pipe found for the southeast corner of said 1.00 acre tract being the most southerly northeast corner hereof, and being in the west line of a called 7 88 acre tract as recorded in Volume 5336, Page 1987, (D.R.T.C.T.);
3. South 30°55'54" West, a distance of 1166.85 feet to a 1/2 inch iron rod with plastic cap stamped "Survcon Inc " set for an angle point in the westerly line of a called 5 00 acre tract as recorded in Volume 9064, Page 270, R P R.T.C.T.;
- 4 South 31°23'00" West, a distance of 346.37 feet to a 1/2 inch iron rod with plastic cap stamped "Survcon Inc." set for an angle point in the westerly line of a called 36.45 acre tract as recorded in Volume 9064, Page 276, R.P.R.T C T.;
5. South 30°29'09" West, a distance of 842.68 feet to a 1/2 inch iron pipe found for the southeast corner of said 56.28 acre tract being in the north line of a called 47.720 acre tract as recorded in Volume 12512, Page 2266, R.P.R T C.T., and being the southwest corner of said 36.45 acre tract from said point a 1 inch iron pipe found in the south line of said 36 45 acre tract, bears South 49°13'51" East, a distance of 150.67 feet;

THENCE, along the south line of said 56.28 acre tract, the following six (6) courses:

1. North 42°46'13" West, at a distance of 234.49 feet pass a 3/4 inch iron pipe found for the northwest corner of the said 47.720 acre tract, same being the northeast corner of a called 40.00 acre tract as recorded in Volume 2270, Page 378, R.P.R T.C.T. in all a total distance of 541.81 feet to a 1/2 inch iron rod with plastic cap stamped "Survcon Inc." set for an angle point;
2. North 42°15'21" West, a distance of 14.37 feet to a 1/2 inch iron rod with plastic cap stamped "Survcon Inc." set for an angle point;
3. North 13°49'09" West, a distance of 39.09 feet to a 1/2 inch iron rod with plastic cap stamped "Survcon Inc." set for an angle point;
4. North 72°46'14" West, a distance of 166.36 feet to a 1/2 inch iron rod with plastic cap stamped "Survcon Inc." set for an angle point;
- 5 North 61°36'12" West, a distance of 69.02 feet to a 1/2 inch iron rod with plastic cap stamped "Survcon Inc." set for an angle point;

6. North 80°28'22" West, a distance of 125.23 feet to North 80°28'22" West, a distance of 125.23 feet to a 1/2 inch iron rod with plastic cap stamped "Survcon Inc " set for an angle point, from said point a 1/4 inch iron rod found in the west line of said 40.00 acre tract, and being in the east line of a called 208.215 acre tract as recorded in Volume 13270, Page 1369, R.P.R.T.C.T.;

THENCE, continuing along said south line of the 56.28 acre tract, the following three (3) courses.

1. North 34°49'45' East, a distance of 10.03 feet to a 1/2 inch iron rod with plastic cap stamped "Survcon Inc." set for an angle point;
2. North 54°45'51" West, a distance of 278.36 feet to a 1/2 inch iron rod found for an angle point;
3. North 57°40'38" West, a distance of 69.52 feet to a 1/2 inch iron rod found for the southeast corner of said 63.279 acre tract, being the southwest corner hereof;

THENCE, along the line common to said 63.279 acre tract, said 56.28 acre tract and said 9.03 acre, the following four (4) courses:

1. North 27°18'36" East, a distance of 541.08 feet to a 1/2 inch iron rod stamped "SURVCON, INC." set for an angle point;
2. North 27°25'03" East, a distance of 282.93 feet to a 1/2 inch iron rod found for an exterior corner hereof;
3. South 70°10'10" East, a distance of 63.74 feet to a 1/4 inch iron rod found for an interior corner of said 9.03 acre tract;
4. North 27°37'24" East, a distance of 1518.66 feet to the **POINT OF BEGINNING** and containing a computed area of 75.39 acres of land.

I, Dana DeBeauvoir, County Clerk, Travis County, Texas, do hereby certify that this is a true and correct copy as same appears of record in my office. Witness my hand and seal of office on 11/7/02

SPECIAL WARRANTY DEED - Page 5



Dana DeBeauvoir, County Clerk

By, Dana DeBeauvoir

LAURA FERGUSON

CLIENT\CLIENT\ANDERSON\SWD2 WPD - 6062 07

EXHIBIT A (part 1 of 4)
Tract One - AREA B
Metes and Bounds Description
295.66 Acres
Mariquita Castro Survey Number 50, Abstract 160
Travis County, Texas

BEING a tract containing 295.66 acres of land situated in the Mariquita Castro Survey Number 50, Abstract 160 of Travis County, Texas and being all of the land described as Tract 2 and a portion of the land described as Tract 3 both in a deed to Art Collection, Inc., recorded in Volume 13262, Page 145 and corrected by deed recorded in Volume 13270, Page 1369 of the Real Property Records of Travis County, Texas (R.P.R.T.C.T.). Said Tract One also being all of a called 63.279 acre tract of land described in a deed to American Realty Trust Inc., recorded in Document Number 2000071860, R.P.R.T.C.T., a portion of a called 9.03 acre tract of land described in a deed to Anderson Development Corporation, recorded in Volume 9831, Page 204, of the Travis County Deed Records (T.C.D.R.), a portion of a 56.28 acre tract of land described in a deed to Anderson Development Corporation, recorded in Volume 9831, Page 166, R.P.R.T.C.T. and a portion of the land currently occupied by Yager Lane, a variable width right-of-way. Said 295.66 acre tract being more particularly described by metes and bounds as follows:

BEGINNING at a 1/2-inch iron rod with aluminum cap found at the southeast corner of said Tract 3 being in the northwest line of a called 54.40 acre tract recorded in a deed to J. Tim Brown in Volume 4533, Page 1981 of the Travis County Deed Records, (T.C.D.R.) and on the northerly right-of-way line of Farmer Lane;

THENCE, along the northerly line right-of-way line of Farmer Lane and the south line of said Tract 3, North 60°00'02" West, a distance of 677.26 feet to a 1/2-inch iron rod found;

THENCE, across said Tract 3 the following three (3) courses:

1. North 26°51'40" East, a distance of 340.07 feet to a 1/2-inch iron rod found;
2. North 27°50'43" West, a distance of 111.95 feet to an angle point;
3. North 53°02'46" West, a distance of 344.29 feet to an angle point for the beginning of a tangent curve to the right;

THENCE, continuing across said Tract 3 and across said Yager Lane, 180.73 feet along the arc of said curve to the right, having a Radius of 1,032.80 feet, a Delta Angle of 10°01'35" and a Chord Bearing and Distance of North 52°24'16" East, 180.50 feet to an angle point at the end of said curve and being on the northerly right-of-way line of said Yager Lane;

THENCE, along said northerly right-of-way line of Yager Lane, North 62°40'24" West, a distance of 550.80 feet to an angle point;

THENCE, leaving said northerly right-of-way line of Yager Lane, and across said Tract 3, the following eleven (11) courses:

1. South 65°37'37" West, a distance of 139.58 feet to an angle point;
2. South 12°30'31" West, a distance of 29.40 feet to an angle point;
3. South 21°18'30" West, a distance of 40.11 feet to an angle point;
4. South 25°08'53" West, a distance of 67.45 feet to an angle point;
5. South 35°23'36" West, a distance of 50.25 feet to an angle point;
6. South 51°34'10" West, a distance of 51.93 feet to an angle point;
7. South 57°09'39" West, a distance of 74.66 feet to an angle point;
8. South 65°46'01" West, a distance of 72.46 feet to an angle point;
9. South 68°09'00" West, a distance of 9.06 feet to an angle point;
10. South 65°45'43" West, a distance of 89.92 feet to an angle point;
11. South 53°34'32" West, a distance of 32.77 feet to an angle point and being on the northerly right-of-way line of said Palmer Lane;

THENCE, along said northerly right-of-way line of said Palmer Lane, North 60°00'02" West, a distance of 349.26 feet to an angle point;

THENCE, leaving said northerly right-of-way line of said Palmer and across said Tract 3, the following five (5) courses:

1. North 27°40'01" East, a distance of 258.80 feet to an angle point for the beginning of a tangent curve to the right;
2. 51.78 feet along the arc of said curve to the right, having a Radius of 165.48 feet, a Delta Angle of 17°55'39" and a Chord Bearing and Distance of North 34°55'05" East, 51.57 feet to an angle point at the end of said curve;
3. North 43°52'55" East, a distance of 20.63 feet to an angle point;
4. North 62°38'23" West, a distance of 224.31 feet to an angle point;
5. North 26°55'04" East, a distance of 394.34 feet to an angle point on the southerly right-of-way line of Yager Lane;

Page 2 of 3
Z:\479708\docs\44+B\479708_Tract 1.doc

THENCE, along said southerly right-of-way line of said Yager Lane and the northerly line of said Tract 3, South 61°42'58" East, a distance of 282.74 feet to a 1/2-inch iron rod found;

THENCE, leaving said southerly right-of-way line of Yager Lane, South 82°16'51" East, a distance of 73.47 feet to an angle point being on said northerly right-of-way line of Yager Lane and the southerly line of a called 151.59 acre tract recorded in a deed to Texas Commerce Bank-Austin in Volume 11109, Page 579, R.P.R.T.C.T.;

THENCE, continuing along the northerly right-of-way line of said Yager Lane and the southerly line of said Texas Commerce Bank-Austin, South 62°32'58" East, a distance of 84.79 feet to a 5/8-inch iron rod found on the northwest line of said Tract 2 and being the southeast corner said 151.59 acre Texas Commerce Bank-Austin tract;

THENCE, with the southeast line of said Texas Commerce Bank-Austin tract and the northwest line of said Tract 2, North 26°39'00" East, a distance of 1,324.96 feet to a 3/4-inch iron pipe found;

THENCE, continuing with the southeast line of said Texas Commerce Bank-Austin tract and the northwest line of said Tract 2, North 29°47'18" East, a distance of 84.43 feet to a 3/4-inch iron pipe found for the northeast corner of said Texas Commerce Bank-Austin tract and the south corner of a called 211.373 acre tract recorded in a deed to Roy McNair in Volume 11814, Page 1317, R.P.R.T.C.T.;

THENCE, with the southeast line of said McNair tract and the northwest line of said Tract 2, North 27°01'00" East, a distance of 2,132.40 feet to a 60d nail found in the southerly line of The Thomson Subdivision #2, as recorded in Book 74 Page 10 of the Plat Records of Travis County, Texas (P.R.T.C.T.);

THENCE, with the northeast line of said Tract 2 and the southerly line of said Thomson subdivision, South 55°29'42" East, a distance of 410.95 feet to a 3/4-inch iron rod found for the south corner of said Thomson subdivision and the southwest corner of a called 4.435 acre tract recorded in a deed to Arthur J. Hopkins in Volume 8657, Page 837 R.P.R.T.C.T.;

THENCE, with the southwest line of said Hopkins tract and the southwest line of a called 9.01 acre tract recorded in a deed to Robert Kosler in Volume 9724, Page 581 R.P.R.T.C.T., South 55°48'24" East a distance of 432.68 feet to a 1-inch iron pipe found for an interior corner of a called 8.39 acre tract recorded in a deed to Reuben L. Gunn in Volume 3952, Page 467 of the Deed Records of Travis County, Texas (D.R.T.C.T.);

THENCE, with the southerly northwest line of said Gunn tract, South 35°25'54" West, a distance of 214.08 feet to a 1-inch iron pipe found for an interior corner of said Tract 2;

THENCE, with the southerly southwest line of said Gunn tract and the southwest line of a called 10 acre tract recorded in a deed to Citation Securities Corporation in Volume 12197, Page 60, R.P.R.T.C.T., South 58°40'24" East, a distance of 569.06 feet to a 3/4-inch iron pipe

Page 3 of 5
Z:\479708\docs\W+B\479708_Tract 1.doc

found for the south corner of said Citation Securities tract and being in the westerly line of said American Realty Trust Inc. tract;

THENCE, along the northwest line of said American Realty Trust Inc. tract, North 27°17'05" East, a distance of 1500.39 feet to an angle point being the most northern corner of said American Realty Trust Inc. tract and the southerly right-of-way line of Gregg Lane (width varies);

THENCE, along the northeast line of said American Realty Trust Inc. tract and the southerly right-of-way line of Gregg Lane, the following three (3) courses:

1. South 62°32'26" East, a distance of 353.09 feet to an angle point;
2. South 63°07'26" East, a distance of 400.19 feet to an angle point;
3. South 63°01'26" East, a distance of 539.44 feet to an angle point for the northeast corner of said American Realty Trust Inc. tract;

THENCE, along the line common to said American Realty Trust Inc. tract and said 9.03 acre Anderson Development Corporation tract, the following three (3) courses:

1. South 27°36'58" West, a distance of 1,726.99 feet an angle point;
2. North 69°58'12" West, a distance of 63.80 feet to an angle point;
3. South 27°26'15" West, a distance of 283.43 feet to an angle point;

THENCE, along the line common to said American Realty Trust Inc. tract and said 56.28 acre Anderson Development Corporation tract, South 27°16'32" West, a distance of 541.49 feet to a 1/4-inch iron rod found for the most southerly corner of said American Realty Trust Inc. tract and being on a northeasterly line of said Tract 2;

THENCE, along the line common to said 56.28 acre Anderson Development Corporation tract and said Tract 2, the following two (2) courses:

1. South 57°38'07" East, a distance of 69.56 feet to a 1/4-inch iron rod found;
2. South 55°45'51" East, a distance of 278.36 feet to a 1/4-inch iron rod found for the northwest corner of a called 40 acre tract recorded in a deed to Everett R. Ryden et ux in Volume 2270, Page 378 D.R.T.C.T. and being the most easterly corner of said Tract 2;

THENCE, with the northwest line of said Ryden tract and the southeast line of said Tract 2 the following six (6) courses:

1. South 36°46'29" West, a distance of 24.74 feet to an 3/8 iron rod found;

2. South 36°34'18" West, a distance of 10.45 feet to a 80d nail found;
3. South 29°06'12" West, a distance of 165.87 feet to a ½-inch iron pipe found;
4. South 29°25'17" West, a distance of 1,124.11 feet to a ½-inch iron pipe found;
5. South 29°28'51" West, a distance of 554.94 feet to a ½-inch iron pipe found;
6. South 29°29'25" West, a distance of 707.52 feet to a ½-inch iron rod found for the southwest corner of said Ryden Tract, the southeast corner of said Tract 2 and in the northerly right-of-way line of Yager Lane;

THENCE, with the southerly line of said Tract 2 and the northerly right-of-way line of Yager Lane, North 61°09'51" West, a distance of 592.25 feet to a ½-inch iron rod found;

THENCE, across said Yager Lane, South 77°11'10" West, a distance of 79.88 feet to a 1-inch iron pipe found for the northwest corner of said 54.40 acre Brown tract;

THENCE, with the northwest line of said J. Tim Brown tract, and the southeast line of said Tract 3, South 27°46'33" West, a distance of 327.65 feet to the POINT OF BEGINNING and containing a computed area of 295.66 acres of land.

This metes and bounds description was based on a combination of field surveying and information from recorded deeds. Bearings, distances and area are likely to change after a complete on-the-ground survey.

EXHIBIT A (part 2 of 4)
Tract Two AREA B
Metes and Bounds Description
10.09 Acres
Mariquita Castro Survey Number 50, Abstract 160
Travis County, Texas

BEING a tract containing 10.09 acres of land situated in the Mariquita Castro Survey Number 50, Abstract 160 of Travis County, Texas and being a portion of a 9.03 acre tract of land described in a deed to Anderson Development Corporation, recorded in Volume 9831, Page 204, of the Travis County Deed Records (T.C.D.R.), a portion of a 10.53 acre tract of land described in a deed to Anderson Development Corporation, recorded in Volume 5604, Page 1808, T.C.D.R. and a portion of a 56.28 acre tract of land described in a deed to Anderson Development Corporation, recorded in Volume 9831, Page 166, R.P.R.T.C.T. Said 10.09 acre tract being more particularly described by metes and bounds as follows:

COMMENCING at the northeast corner of said American Realty Trust Inc. tract;

THENCE, along the line common to said American Realty Trust Inc. tract and said 9.03 acre tract, South 27°36'58" West, a distance of 328.22 feet to an angle point;

THENCE, leaving the line common to said American Realty Trust Inc. tract and said 9.03 acre tract, South 62°19'51" East, a distance of 41.61 feet to the **POINT OF BEGINNING**;

THENCE, over and across said 10.53 acre tract and said 9.03 acre tract, the following seven (7) calls:

1. 216.99 feet along the arc of said curve to the right, having a Radius of 75.00 feet, a Delta Angle of 165°46'06" and a Chord Bearing and Distance of North 79°44'23" East, 148.84 feet to an angle point at the end of said curve;
2. South 17°22'34" East, a distance of 812.30 feet to an angle point;
3. South 10°00'58" East, a distance of 559.42 feet to an angle point for the beginning of a tangent curve to the right;
4. 506.81 feet along the arc of said curve to the right, having a Radius of 162.46 feet, a Delta Angle of 178°43'43" and a Chord Bearing and Distance of South 78°40'39" West, 324.92 feet to an angle point at the end of said curve;
5. North 12°37'44" West, a distance of 548.17 feet to an angle point;
6. North 07°53'12" West, a distance of 28.94 feet to an angle point;

Page 1 of 2
 Z:\479708\docs\dd+B\479708_Tract 2.doc

7. North 03°08'40" West, a distance of 801.05 feet to an angle point being the **POINT OF BEGINNING** and containing a computed area 10.09 acres of land.

This metes and bounds description was based on a combination of field surveying and information from recorded deeds. Bearings, distances and area are likely to change after a complete on-the-ground survey.

Page 2 of 2

Z:\479708\docs\MB-B\479708_Tract 2.doc

EXHIBIT A (part 3 of 4)

Tract Three AREA B
Mets and Bounds Description
16.03 AcresMariquita Castro Survey Number 50, Abstract 160
Travis County, Texas

BEING a tract containing 16.03 acres of land situated in the Mariquita Castro Survey Number 50, Abstract 160 of Travis County, Texas and being a portion of a called 9.03 acre tract of land described in a deed to Anderson Development Corporation, recorded in Volume 9831, Page 204, of the Travis County Deed Records (T.C.D.R.), and also a portion of a 56.28 acre tract of land described in a deed to Anderson Development Corporation, recorded in Volume 9831, Page 166, R.P.R.T.C.T. Said 16.03 acre tract being more particularly described by metes and bounds as follows:

BEGINNING at a ½-inch iron rod found for the most southerly corner of a called 63.279 acre tract of land described in a deed to American Realty Trust Inc., recorded in Document Number 2000071860, of the Real Property Records of Travis County, Texas (R.P.R.T.C.T.), and being the southwesterly corner of said 56.28 acre Anderson Development Corporation tract and being on a northeasterly line of a called Tract 2 described in a deed to Art Collection, Inc., recorded in Volume 13262, Page 145 and corrected by deed recorded in Volume 13270, Page 1369 of the Real Property Records of Travis County, Texas (R.P.R.T.C.T.).

THENCE, along the line common to said American Realty Trust Inc. tract, said 56.28 acre Anderson Development Corporation tract and said 9.03 acre Anderson Development Corporation tract, the following two (2) courses:

1. North 27°16'32" East, a distance of 541.49 feet to an angle point;
2. North 27°26'15" East, a distance of 249.68 feet to an angle point;

THENCE, leaving line common to said American Realty Trust Inc. tract and said 9.03 acre Anderson Development Corporation tract and said 56.28 acre Anderson Development Corporation tract, South 46°28'20" East, a distance of 382.28 feet to an angle point being the beginning of a tangent curve to the right;

THENCE, across said 56.28 acre tract, the following ten (10) courses:

1. 216.81 feet along the arc of said curve to the right, having a Radius of 75.00 feet, a Delta Angle of 165°37'45" and a Chord Bearing and Distance of South 36°20'33" West, 148.82 feet to an angle point at the end of said curve;
2. North 60°50'47" West, a distance of 343.01 feet to an angle point;
3. South 27°32'10" West, a distance of 24.15 feet to an angle point being the beginning of a tangent curve to the right;

Page 1 of 3

Z:\479708\docs\44-B\479708_Tract 3.doc

4. 393.75 feet along the arc of said curve to the right, having a Radius of 162.49 feet, a Delta Angle of $138^{\circ}50'26''$ and a Chord Bearing and Distance of South $13^{\circ}29'48''$ West, 304.25 feet to an angle point at the end of said curve;
5. North $89^{\circ}10'27''$ East, a distance of 225.21 feet to an angle point being the beginning of a tangent curve to the right;
6. 180.63 feet along the arc of said curve to the right, having a Radius of 175.00 feet, a Delta Angle of $59^{\circ}08'16''$ and a Chord Bearing and Distance of South $75^{\circ}14'22''$ East, 172.71 feet to an angle point at the end of said curve;
7. South $47^{\circ}16'30''$ East, a distance of 527.01 feet to an angle point being the beginning of a tangent curve to the right;
8. 144.35 feet along the arc of said curve to the right, having a Radius of 210.93 feet, a Delta Angle of $39^{\circ}12'33''$ and a Chord Bearing and Distance of North $24^{\circ}47'21''$ East, 141.55 feet to an angle point at the end of said curve;
9. North $38^{\circ}50'22''$ East, a distance of 688.01 feet to an angle point;
10. South $76^{\circ}21'05''$ East, a distance of 169.66 feet to an angle point on the easterly line of said 56.28 acre tract and being on the westerly line of a called 5.00 acre tract, conveyed to John Bird et ux., recorded in Volume 9064, Page 270, D.R.T.C.T.;

THENCE, along the easterly line of said 56.28 acre tract, the following two (2) courses:

1. South $26^{\circ}43'01''$ West, a distance of 346.37 feet to an angle point;
2. South $26^{\circ}41'01''$ West, a distance of 842.68 feet to an angle point being the Southeast corner of said 56.28 acre tract and the Northeast corner of a called 40.00 acre tract conveyed to Everett R. Ryden et ux., recorded in Volume 2270, Page 378, D.R.T.C.T.;

THENCE, along the common line of said 56.28 acre tract and said 40.00 acre tract, the following six (6) courses:

1. North $48^{\circ}39'59''$ West, a distance of 541.81 feet to an angle point;
2. North $48^{\circ}08'59''$ West, a distance of 14.37 feet to an angle point;
3. North $19^{\circ}42'59''$ West, a distance of 39.09 feet to an angle point;
4. North $78^{\circ}39'59''$ West, a distance of 166.36 feet to an angle point;
5. North $67^{\circ}29'59''$ West, a distance of 69.02 feet to an angle point;

Page 2 of 3

Z:\479708\docs\W+B\479708_Tract 3.doc

6. North $85^{\circ}37'12''$ West, a distance of 125.24 feet to an angle point being the Northwest corner of said 40.00 acre tract and the most easterly corner of said Tract 2;

THENCE, along the line common to said 56.28 acre Anderson Development Corporation tract and said Tract 2, the following two (2) courses:

1. North $55^{\circ}45'51''$ West, a distance of 278.36 feet to a $\frac{1}{2}$ -inch iron rod found;
2. North $57^{\circ}38'07''$ West, a distance of 69.56 feet to the POINT OF BEGINNING and containing a computed area of 16.03 acres of land.

This metes and bounds description was based on a combination of field surveying and information from recorded deeds. Bearings, distances and area are likely to change after a complete on-the-ground survey.

EXHIBIT A (part 4 of 4)
Tract Four AREA B
Meter and Bounds Description
10.94 Acres
Mariquita Castro Survey Number 50, Abstract 160
Travis County, Texas

BEING a tract containing 10.94 acres of land situated in the Mariquita Castro Survey Number 50, Abstract 160 of Travis County, Texas and being a portion of the land described as Tract 3 in a deed to Art Collection, Inc., recorded in Volume 13262, Page 145 and corrected by deed recorded in Volume 13270, Page 1369 of the Real Property Records of Travis County, Texas (R.P.R.T.C.T.). Said 10.94 acre tract being more particularly described by metes and bounds as follows:

BEGINNING at a 1/2-inch iron rod found on the southerly right-of-way line of said Yager Lane and the northerly line of said Tract 3, from which a 1/2-inch iron rod found bears, North 61°42'58" West, a distance of 1960.76 feet;

THENCE, along said southerly right-of-way line of said Yager Lane and the northerly line of said Tract 3, the following four (4) courses:

1. South 38°21'41" East, a distance of 24.29 feet to a 1/2-inch iron rod found;
2. South 21°40'48" East, a distance of 334.13 feet to a 1/2-inch iron rod found;
3. South 49°44'37" East, a distance of 22.57 feet to a 1/2-inch iron rod found;
4. South 62°57'21" East, a distance of 395.99 feet to a 1/2-inch iron rod found;

THENCE, leaving said southerly right-of-way line of Yager Lane, and across said Tract 3, the following eleven (11) courses:

1. South 65°37'37" West, a distance of 65.92 feet to an angle point;
2. South 12°30'31" West, a distance of 29.40 feet to an angle point;
3. South 21°18'30" West, a distance of 40.11 feet to an angle point;
4. South 25°08'33" West, a distance of 67.45 feet to an angle point;
5. South 35°23'36" West, a distance of 50.25 feet to an angle point;
6. South 51°34'10" West, a distance of 51.93 feet to an angle point;
7. South 57°09'39" West, a distance of 74.66 feet to an angle point;
8. South 65°46'01" West, a distance of 72.46 feet to an angle point;

9. South 68°09'00" West, a distance of 9.06 feet to an angle point;
10. South 65°45'43" West, a distance of 89.92 feet to an angle point;
11. South 53°34'32" West, a distance of 32.77 feet to an angle point and being on the northerly right-of-way line of said Palmer Lane;

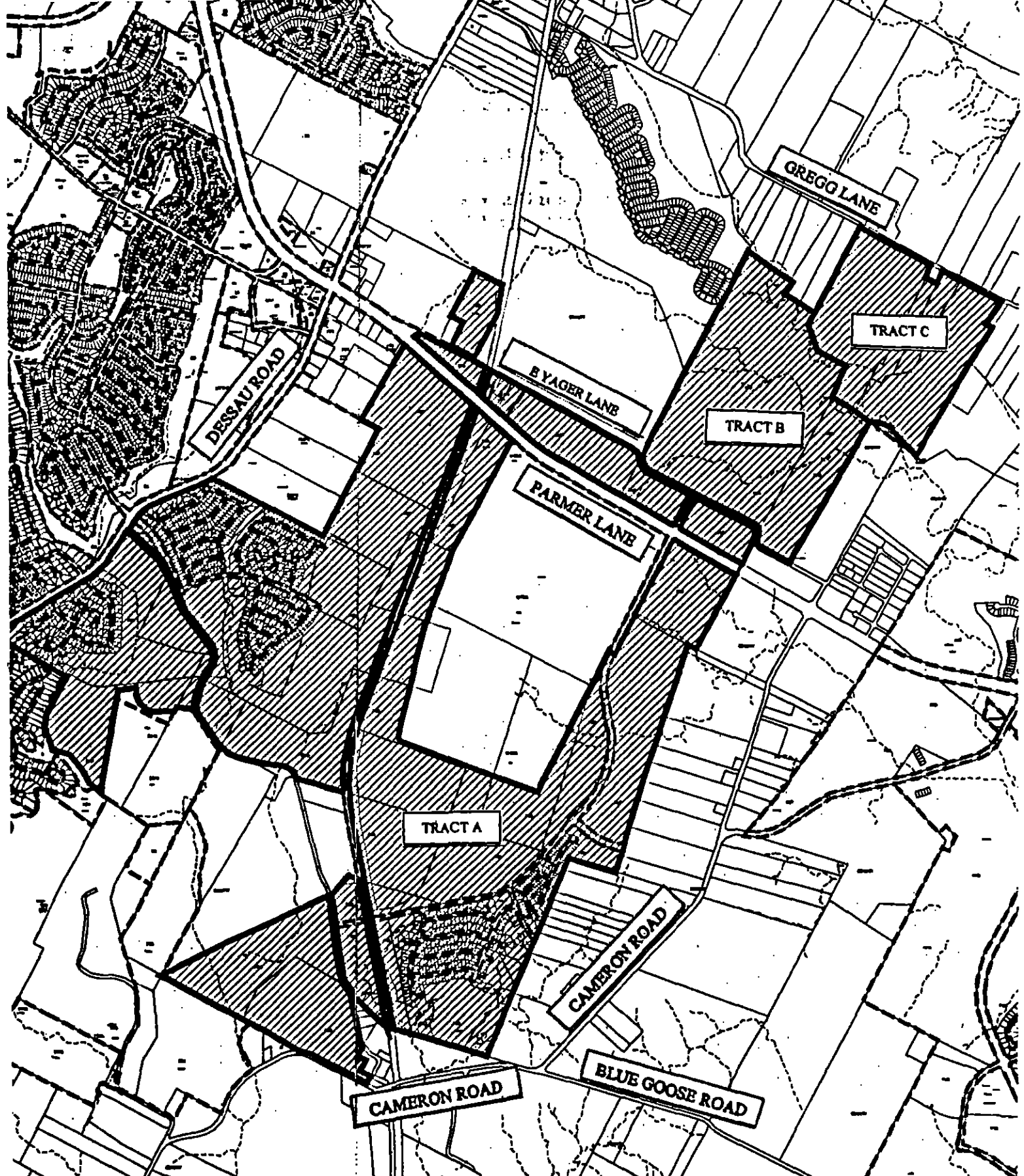
THENCE, along said northerly right-of-way line of said Palmer Lane, North 60°00'02" West, a distance of 549.26 feet to an angle point;





THENCE, leaving said northerly right-of-way line of said Palmer and across said Tract 3, the following five (5) courses:

1. North 27°40'01" East, a distance of 258.80 feet to an angle point for the beginning of a tangent curve to the right;
2. 51.78 feet along the arc of said curve to the right, having a Radius of 165.48 feet, a Delta Angle of 17°55'39" and a Chord Bearing and Distance of North 34°55'05" East, 51.57 feet to an angle point at the end of said curve;
3. North 43°52'55" East, a distance of 20.63 feet to an angle point;
4. North 62°38'23" West, a distance of 224.31 feet to an angle point;
5. North 26°55'04" East, a distance of 394.34 feet to an angle point on the southerly right-of-way line of Yager Lane;

THENCE, along said southerly right-of-way line of said Yager Lane and the northerly line of said Tract 3, South 61°42'58" East, a distance of 282.74 feet to the POINT OF BEGINNING and containing a computed area of 10.94 acres of land.

This metes and bounds description was based on a combination of field surveying and information from recorded deeds. Bearings, distances and area are likely to change after a complete on-the-ground survey.



 2000'	SUBJECT TRACT		EXHIBIT A - ZONING MAP PLANNED UNIT DEVELOPMENT		CITY GRID REFERENCE NUMBER 'P29-32 N29 32
	PENDING CASE				
	ZONING BOUNDARY		CASE #: C814-96-0003	DATE: 05-05	
	CASE MGR: T. BOLT		ADDRESS: PIONEER CROSSING PUD	INTLS: 6M	
	SUBJECT AREA (acres): N/A				

10-10-10

1	2	3	4	5	6	7	8	9	10	11	12	13	14	15	16	17	18	19	20	21	22	23	24	25	26	27	28	29	30	31	32	33	34	35	36	37	38	39	40	41	42	43	44	45	46	47	48	49	50	51	52	53	54	55	56	57	58	59	60	61	62	63	64	65	66	67	68	69	70	71	72	73	74	75	76	77	78	79	80	81	82	83	84	85	86	87	88	89	90	91	92	93	94	95	96	97	98	99	100	101	102	103	104	105	106	107	108	109	110	111	112	113	114	115	116	117	118	119	120	121	122	123	124	125	126	127	128	129	130	131	132	133	134	135	136	137	138	139	140	141	142	143	144	145	146	147	148	149	150	151	152	153	154	155	156	157	158	159	160	161	162	163	164	165	166	167	168	169	170	171	172	173	174	175	176	177	178	179	180	181	182	183	184	185	186	187	188	189	190	191	192	193	194	195	196	197	198	199	200	201	202	203	204	205	206	207	208	209	210	211	212	213	214	215	216	217	218	219	220	221	222	223	224	225	226	227	228	229	230	231	232	233	234	235	236	237	238	239	240	241	242	243	244	245	246	247	248	249	250	251	252	253	254	255	256	257	258	259	260	261	262	263	264	265	266	267	268	269	270	271	272	273	274	275	276	277	278	279	280	281	282	283	284	285	286	287	288	289	290	291	292	293	294	295	296	297	298	299	300	301	302	303	304	305	306	307	308	309	310	311	312	313	314	315	316	317	318	319	320	321	322	323	324	325	326	327	328	329	330	331	332	333	334	335	336	337	338	339	340	341	342	343	344	345	346	347	348	349	350	351	352	353	354	355	356	357	358	359	360	361	362	363	364	365	366	367	368	369	370	371	372	373	374	375	376	377	378	379	380	381	382	383	384	385	386	387	388	389	390	391	392	393	394	395	396	397	398	399	400	401	402	403	404	405	406	407	408	409	410	411	412	413	414	415	416	417	418	419	420	421	422	423	424	425	426	427	428	429	430	431	432	433	434	435	436	437	438	439	440	441	442	443	444	445	446	447	448	449	450	451	452	453	454	455	456	457	458	459	460	461	462	463	464	465	466	467	468	469	470	471	472	473	474	475	476	477	478	479	480	481	482	483	484	485	486	487	488	489	490	491	492	493	494	495	496	497	498	499	500	501	502	503	504	505	506	507	508	509	510	511	512	513	514	515	516	517	518	519	520	521	522	523	524	525	526	527	528	529	530	531	532	533	534	535	536	537	538	539	540	541	542	543	544	545	546	547	548	549	550	551	552	553	554	555	556	557	558	559	560	561	562	563	564	565	566	567	568	569	570	571	572	573	574	575	576	577	578	579	580	581	582	583	584	585	586	587	588	589	590	591	592	593	594	595	596	597	598	599	600	601	602	603	604	605	606	607	608	609	610	611	612	613	614	615	616	617	618	619	620	621	622	623	624	625	626	627	628	629	630	631	632	633	634	635	636	637	638	639	640	641	642	643	644	645	646	647	648	649	650	651	652	653	654	655	656	657	658	659	660	661	662	663	664	665	666	667	668	669	670	671	672	673	674	675	676	677	678	679	680	681	682	683	684	685	686	687	688	689	690	691	692	693	694	695	696	697	698	699	700	701	702	703	704	705	706	707	708	709	710	711	712	713	714	715	716	717	718	719	720	721	722	723	724	725	726	727	728	729	730	731	732	733	734	735	736	737	738	739	740	741	742	743	744	745	746	747	748	749	750	751	752	753	754	755	756	757	758	759	760	761	762	763	764	765	766	767	768	769	770	771	772	773	774	775	776	777	778	779	780	781	782	783	784	785	786	787	788	789	790	791	792	793	794	795	796	797	798	799	800	801	802	803	804	805	806	807	808	809	810	811	812	813	814	815	816	817	818	819	820	821	822	823	824	825	826	827	828	829	830	831	832	833	834	835	836	837	838	839	840	841	842	843	844	845	846	847	848	849	850	851	852	853	854	855	856	857	858	859	860	861	862	863	864	865	866	867	868	869	870	871	872	873	874	875	876	877	878	879	880	881	882	883	884	885	886	887	888	889	890	891	892	893	894	895	896	897	898	899	900	901	902	903	904	905	906	907	908	909	910	911	912	913	914	915	916	917	918	919	920	921	922	923	924	925	926	927	928	929	930	931	932	933	934	935	936	937	938	939	940	941	942	943	944	945	946	947	948	949	950	951	952	953	954	955	956	957	958	959	960	961	962	963	964	965	966	967	968	969	970	971	972	973	974	975	976	977	978	979	980	981	982	983	984	985	986	987	988	989	990	991	992	993	994	995	996	997	998	999	1000
---	---	---	---	---	---	---	---	---	----	----	----	----	----	----	----	----	----	----	----	----	----	----	----	----	----	----	----	----	----	----	----	----	----	----	----	----	----	----	----	----	----	----	----	----	----	----	----	----	----	----	----	----	----	----	----	----	----	----	----	----	----	----	----	----	----	----	----	----	----	----	----	----	----	----	----	----	----	----	----	----	----	----	----	----	----	----	----	----	----	----	----	----	----	----	----	----	----	----	-----	-----	-----	-----	-----	-----	-----	-----	-----	-----	-----	-----	-----	-----	-----	-----	-----	-----	-----	-----	-----	-----	-----	-----	-----	-----	-----	-----	-----	-----	-----	-----	-----	-----	-----	-----	-----	-----	-----	-----	-----	-----	-----	-----	-----	-----	-----	-----	-----	-----	-----	-----	-----	-----	-----	-----	-----	-----	-----	-----	-----	-----	-----	-----	-----	-----	-----	-----	-----	-----	-----	-----	-----	-----	-----	-----	-----	-----	-----	-----	-----	-----	-----	-----	-----	-----	-----	-----	-----	-----	-----	-----	-----	-----	-----	-----	-----	-----	-----	-----	-----	-----	-----	-----	-----	-----	-----	-----	-----	-----	-----	-----	-----	-----	-----	-----	-----	-----	-----	-----	-----	-----	-----	-----	-----	-----	-----	-----	-----	-----	-----	-----	-----	-----	-----	-----	-----	-----	-----	-----	-----	-----	-----	-----	-----	-----	-----	-----	-----	-----	-----	-----	-----	-----	-----	-----	-----	-----	-----	-----	-----	-----	-----	-----	-----	-----	-----	-----	-----	-----	-----	-----	-----	-----	-----	-----	-----	-----	-----	-----	-----	-----	-----	-----	-----	-----	-----	-----	-----	-----	-----	-----	-----	-----	-----	-----	-----	-----	-----	-----	-----	-----	-----	-----	-----	-----	-----	-----	-----	-----	-----	-----	-----	-----	-----	-----	-----	-----	-----	-----	-----	-----	-----	-----	-----	-----	-----	-----	-----	-----	-----	-----	-----	-----	-----	-----	-----	-----	-----	-----	-----	-----	-----	-----	-----	-----	-----	-----	-----	-----	-----	-----	-----	-----	-----	-----	-----	-----	-----	-----	-----	-----	-----	-----	-----	-----	-----	-----	-----	-----	-----	-----	-----	-----	-----	-----	-----	-----	-----	-----	-----	-----	-----	-----	-----	-----	-----	-----	-----	-----	-----	-----	-----	-----	-----	-----	-----	-----	-----	-----	-----	-----	-----	-----	-----	-----	-----	-----	-----	-----	-----	-----	-----	-----	-----	-----	-----	-----	-----	-----	-----	-----	-----	-----	-----	-----	-----	-----	-----	-----	-----	-----	-----	-----	-----	-----	-----	-----	-----	-----	-----	-----	-----	-----	-----	-----	-----	-----	-----	-----	-----	-----	-----	-----	-----	-----	-----	-----	-----	-----	-----	-----	-----	-----	-----	-----	-----	-----	-----	-----	-----	-----	-----	-----	-----	-----	-----	-----	-----	-----	-----	-----	-----	-----	-----	-----	-----	-----	-----	-----	-----	-----	-----	-----	-----	-----	-----	-----	-----	-----	-----	-----	-----	-----	-----	-----	-----	-----	-----	-----	-----	-----	-----	-----	-----	-----	-----	-----	-----	-----	-----	-----	-----	-----	-----	-----	-----	-----	-----	-----	-----	-----	-----	-----	-----	-----	-----	-----	-----	-----	-----	-----	-----	-----	-----	-----	-----	-----	-----	-----	-----	-----	-----	-----	-----	-----	-----	-----	-----	-----	-----	-----	-----	-----	-----	-----	-----	-----	-----	-----	-----	-----	-----	-----	-----	-----	-----	-----	-----	-----	-----	-----	-----	-----	-----	-----	-----	-----	-----	-----	-----	-----	-----	-----	-----	-----	-----	-----	-----	-----	-----	-----	-----	-----	-----	-----	-----	-----	-----	-----	-----	-----	-----	-----	-----	-----	-----	-----	-----	-----	-----	-----	-----	-----	-----	-----	-----	-----	-----	-----	-----	-----	-----	-----	-----	-----	-----	-----	-----	-----	-----	-----	-----	-----	-----	-----	-----	-----	-----	-----	-----	-----	-----	-----	-----	-----	-----	-----	-----	-----	-----	-----	-----	-----	-----	-----	-----	-----	-----	-----	-----	-----	-----	-----	-----	-----	-----	-----	-----	-----	-----	-----	-----	-----	-----	-----	-----	-----	-----	-----	-----	-----	-----	-----	-----	-----	-----	-----	-----	-----	-----	-----	-----	-----	-----	-----	-----	-----	-----	-----	-----	-----	-----	-----	-----	-----	-----	-----	-----	-----	-----	-----	-----	-----	-----	-----	-----	-----	-----	-----	-----	-----	-----	-----	-----	-----	-----	-----	-----	-----	-----	-----	-----	-----	-----	-----	-----	-----	-----	-----	-----	-----	-----	-----	-----	-----	-----	-----	-----	-----	-----	-----	-----	-----	-----	-----	-----	-----	-----	-----	-----	-----	-----	-----	-----	-----	-----	-----	-----	-----	-----	-----	-----	-----	-----	-----	-----	-----	-----	-----	-----	-----	-----	-----	-----	-----	-----	-----	-----	-----	-----	-----	-----	-----	-----	-----	-----	-----	-----	-----	-----	-----	-----	-----	-----	-----	-----	-----	-----	-----	-----	-----	-----	-----	-----	-----	-----	-----	-----	-----	-----	-----	-----	-----	-----	-----	-----	-----	-----	-----	-----	-----	-----	-----	-----	-----	-----	-----	-----	-----	-----	-----	-----	-----	-----	-----	-----	-----	-----	-----	-----	-----	-----	-----	-----	-----	-----	-----	-----	-----	-----	-----	-----	-----	-----	-----	-----	-----	-----	-----	-----	-----	-----	-----	-----	-----	-----	-----	-----	-----	-----	-----	-----	-----	-----	-----	-----	-----	-----	-----	-----	-----	-----	-----	-----	-----	-----	-----	-----	-----	-----	-----	-----	-----	-----	-----	-----	-----	-----	-----	-----	-----	-----	-----	-----	-----	-----	-----	-----	-----	-----	-----	-----	-----	-----	-----	-----	-----	-----	-----	-----	-----	-----	-----	-----	-----	-----	-----	-----	-----	-----	-----	-----	-----	-----	-----	-----	-----	-----	-----	-----	-----	-----	-----	-----	-----	-----	-----	-----	-----	-----	-----	-----	-----	-----	-----	-----	-----	-----	-----	-----	-----	-----	-----	-----	-----	-----	-----	-----	-----	-----	-----	-----	-----	-----	-----	-----	-----	-----	-----	------

[illegible]

Approved by American University

THE UNIVERSITY OF CHICAGO

BY NAME

Part A	516.43 acres
Part B	22.07 acres
Part C	271.97 acres
Part D	480.70 acres
Part E	119.36 acres
Part F	138.68 acres
Total	1,549.23 acres



Amended 10/11/04
See Exhibit C-1 and C-2
DATE DEVELOPMENT CRITERIA AND LAND USE

[illegible]

See Exhibit 11-1

Bankers & Collectors

1
2
3
4
5
6
7
8
9
10
11
12
13
14
15
16
17
18
19
20
21
22
23
24
25
26
27
28
29
30
31
32
33
34
35
36
37
38
39
40
41
42
43
44
45
46
47
48
49
50
51
52
53
54
55
56
57
58
59
60
61
62
63
64
65
66
67
68
69
70
71
72
73
74
75
76
77
78
79
80
81
82
83
84
85
86
87
88
89
90
91
92
93
94
95
96
97
98
99
100
101
102
103
104
105
106
107
108
109
110
111
112
113
114
115
116
117
118
119
120
121
122
123
124
125
126
127
128
129
130
131
132
133
134
135
136
137
138
139
140
141
142
143
144
145
146
147
148
149
150
151
152
153
154
155
156
157
158
159
160
161
162
163
164
165
166
167
168
169
170
171
172
173
174
175
176
177
178
179
180
181
182
183
184
185
186
187
188
189
190
191
192
193
194
195
196
197
198
199
200
201
202
203
204
205
206
207
208
209
210
211
212
213
214
215
216
217
218
219
220
221
222
223
224
225
226
227
228
229
230
231
232
233
234
235
236
237
238
239
240
241
242
243
244
245
246
247
248
249
250
251
252
253
254
255
256
257
258
259
260
261
262
263
264
265
266
267
268
269
270
271
272
273
274
275
276
277
278
279
280
281
282
283
284
285
286
287
288
289
290
291
292
293
294
295
296
297
298
299
300
301
302
303
304
305
306
307
308
309
310
311
312
313
314
315
316
317
318
319
320
321
322
323
324
325
326
327
328
329
330
331
332
333
334
335
336
337
338
339
340
341
342
343
344
345
346
347
348
349
350
351
352
353
354
355
356
357
358
359
360
361
362
363
364
365
366
367
368
369
370
371
372
373
374
375
376
377
378
379
380
381
382
383
384
385
386
387
388
389
390
391
392
393
394
395
396
397
398
399
400
401
402
403
404
405
406
407
408
409
410
411
412
413
414
415
416
417
418
419
420
421
422
423
424
425
426
427
428
429
430
431
432
433
434
435
436
437
438
439
440
441
442
443
444
445
446
447
448
449
450
451
452
453
454
455
456
457
458
459
460
461
462
463
464
465
466
467
468
469
470
471
472
473
474
475
476
477
478
479
480
481
482
483
484
485
486
487
488
489
490
491
492
493
494
495
496
497
498
499
500
501
502
503
504
505
506
507
508
509
510
511
512
513
514
515
516
517
518
519
520
521
522
523
524
525
526
527
528
529
530
531
532
533
534
535
536
537
538
539
540
541
542
543
544
545
546
547
548
549
550
551
552
553
554
555
556
557
558
559
560
561
562
563
564
565
566
567
568
569
570
571
572
573
574
575
576
577
578
579
580
581
582
583
584
585
586
587
588
589
590
591
592
593
594
595
596
597
598
599
600
601
602
603
604
605
606
607
608
609
610
611
612
613
614
615
616
617
618
619
620
621
622
623
624
625
626
627
628
629
630
631
632
633
634
635
636
637
638
639
640
641
642
643
644
645
646
647
648
649
650
651
652
653
654
655
656
657
658
659
660
661
662
663
664
665
666
667
668
669
670
671
672
673
674
675
676
677
678
679
680
681
682
683
684
685
686
687
688
689
690
691
692
693
694
695
696
697
698
699
700
701
702
703
704
705
706
707
708
709
710
711
712
713
714
715
716
717
718
719
720
721
722
723
724
725
726
727
728
729
730
731
732
733
734
735
736
737
738
739
740
741
742
743
744
745
746
747
748
749
750
751
752
753
754
755
756
757
758
759
760
761
762
763
764
765
766
767
768
769
770
771
772
773
774
775
776
777
778
779
780
781
782
783
784
785
786
787
788
789
790
791
792
793
794
795
796
797
798
799
800
801
802
803
804
805
806
807
808
809
810
811
812
813
814
815
816
817
818
819
820
821
822
823
824
825
826
827
828
829
830
831
832
833
834
835
836
837
838
839
840
84

LAND USE
REVISION DATE: 10/1/04

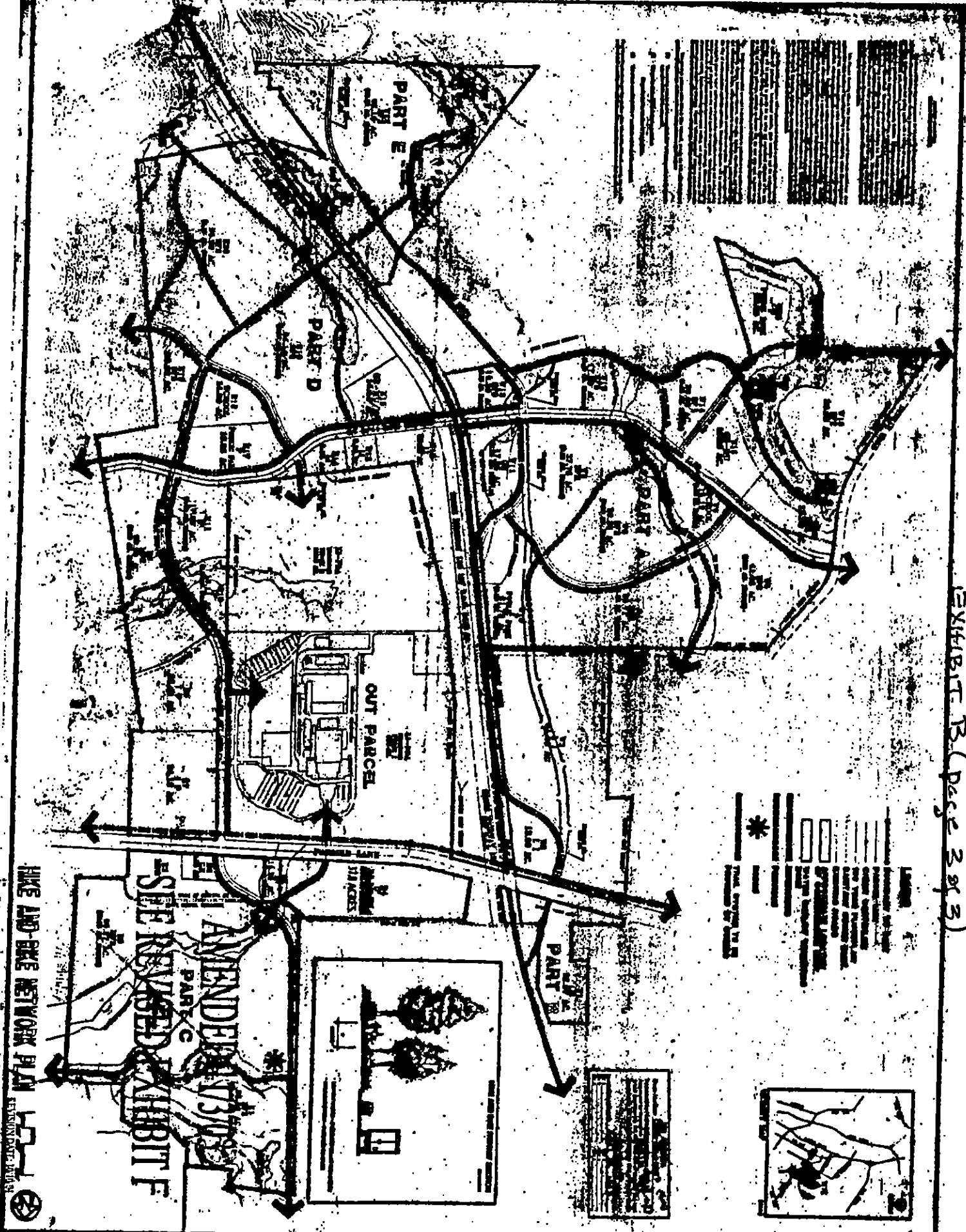



1. STANDARD
 2. STANDARD
 3. STANDARD
 4. STANDARD
 5. STANDARD
 6. STANDARD
 7. STANDARD
 8. STANDARD
 9. STANDARD
 10. STANDARD
 11. STANDARD
 12. STANDARD
 13. STANDARD
 14. STANDARD
 15. STANDARD
 16. STANDARD
 17. STANDARD
 18. STANDARD
 19. STANDARD
 20. STANDARD
 21. STANDARD
 22. STANDARD
 23. STANDARD
 24. STANDARD
 25. STANDARD
 26. STANDARD
 27. STANDARD
 28. STANDARD
 29. STANDARD
 30. STANDARD
 31. STANDARD
 32. STANDARD
 33. STANDARD
 34. STANDARD
 35. STANDARD
 36. STANDARD
 37. STANDARD
 38. STANDARD
 39. STANDARD
 40. STANDARD
 41. STANDARD
 42. STANDARD
 43. STANDARD
 44. STANDARD
 45. STANDARD
 46. STANDARD
 47. STANDARD
 48. STANDARD
 49. STANDARD
 50. STANDARD
 51. STANDARD
 52. STANDARD
 53. STANDARD
 54. STANDARD
 55. STANDARD
 56. STANDARD
 57. STANDARD
 58. STANDARD
 59. STANDARD
 60. STANDARD
 61. STANDARD
 62. STANDARD
 63. STANDARD
 64. STANDARD
 65. STANDARD
 66. STANDARD
 67. STANDARD
 68. STANDARD
 69. STANDARD
 70. STANDARD
 71. STANDARD
 72. STANDARD
 73. STANDARD
 74. STANDARD
 75. STANDARD
 76. STANDARD
 77. STANDARD
 78. STANDARD
 79. STANDARD
 80. STANDARD
 81. STANDARD
 82. STANDARD
 83. STANDARD
 84. STANDARD
 85. STANDARD
 86. STANDARD
 87. STANDARD
 88. STANDARD
 89. STANDARD
 90. STANDARD
 91. STANDARD
 92. STANDARD
 93. STANDARD
 94. STANDARD
 95. STANDARD
 96. STANDARD
 97. STANDARD
 98. STANDARD
 99. STANDARD
 100. STANDARD

100-443887-100

[illegible]

LAND USE PLAN





ANNEX LAND USE SUMMARY

PLASTIC REGENERATION (CR)	41.31 AC
COMMERCIAL/RETAIL (CRAR)	1.59 AC
COMMERCIAL/RETAIL (REAR)	1.44 AC
MIXED INDUSTRY/RESIDENTIAL (QCM)	9.57 AC
PUBLIC PARK	2.41 AC
TOTAL ANNEX	159.68 AC

**Pioneer Crossing
Exhibit C-1
Site Development Criteria
Land Use Summary
for PUD Areas B and C
10/11/04**

Parcel	Land Use	Total Gross Acres	Floodplain (Acres)	Maximum Units/Acre of F.A.R. for TIA	# of Units/Square Footage for TIA
Residential:					
RA-3	Mixed Development Residential (a)	6.36	0.17	12	76.3
RA-4 see notes	Mixed Development Residential (a)	9.39	0	12	112.7
RA-5 see notes	Mixed Development Residential (b)	33.02	8.00	18	594.4
RA-9	Mixed Development Residential (b)	29.26	1.52	18	526.7
RA-10	Mixed Development Residential (b)	22.28	6.08	18	400.7
RA-11	Mixed Development Residential (a)	6.65	3.10	12	79.8
RA-12	Mixed Development Residential (b)	15.49	0.00	18	278.8
RA-14 see notes	Mixed Development Residential (b)	29.43	4.85	18	529.7
RA-15 see notes	Mixed Development Residential (b)	44.09	1.59	18	793.6
Subtotal		195.95	25.31		3,392.7
Non-Residential:					
RA-1	CR Golf Public	149.9	n/a	0.05	326,482.20 sq. ft.
RA-2	GR/ Comm/Retail	5.5	1.09	0.39	93,436.20 sq. ft.
RA-6	GR/CS-1 Comm/Retail	7.31	0	0.3	95,527.08 sq. ft.
RA-7	P Public Park	7.85	2.76	12	n/a
RA-8	CS - Comm/Retail	3.16	0	0.3	41,294.88 sq. ft.
RA-13	GR Comm/Retail	3.55	0	0.3	46,391.40 sq. ft.
RA-16	GR Comm/Retail	1.04	0	0.3	13,590.72 sq. ft.
Subtotal		178.11	3.85		
TOTAL		374.06	29.16		

NOTES

1. Mixed Development Residential (a) is defined as a single designation for low to moderate density residential uses. The purpose of the designation is to encourage a variety and distribution of residential types to be specifically determined during the subdivision process. The district allows flexibility in the layout and design of residential units and lots with criteria similar to the City's SF-2, SF-3, SF-4A, SF-4B, SF-5 and SF-6 zoning districts. The gross density for each parcel may range from a minimum of 1 unit per acre to a maximum of 12 units per acre such that the gross sum of all residential units on all parcels within a single tract shall not exceed the gross sum for residential units established for that tract. Lots designated at the time of subdivision for townhouse or condominium residence shall require site plan approval prior to issuance of a building permit.

2. Mixed Development Residential (b) is defined as a single designation for higher density residential uses. The purpose of the designation is to encourage a variety and distribution of residential types to be specifically determined during the subdivision process. The district allows flexibility in the layout and design of residential units and lots with criteria similar to the City's SF-3, SF-4A, SF-4B, SF-5, SF-6, MF-1, and MF-2 zoning districts. The gross density for each parcel may range from a minimum of 3 units per acre to a maximum of 18 units per acre such that the gross sum of all residential units on all parcels within a single tract shall not exceed the gross sum for residential units established for that tract. Lots designated at the time of subdivision for townhouse or condominium residence shall require site plan approval prior to issuance of a building permit.

3. Site regulations applicable to Corner Store, Neighborhood Mixed-Use Building, Urban Home, Cottage, and Secondary Apartment special uses in accordance with Exhibit E.

4. See Exhibit C-2 for other specific site development regulations applicable to Mixed Development Residential (a) & (b).

Exhibit C-2

ADDITIONAL SITE DEVELOPMENT REGULATIONS APPLICABLE
TO MIXED DEVELOPMENT RESIDENTIAL (a) and (b)
FOR PUD AREAS B & C

SF-2 through SF-6 will apply to Parcels RA-3, RA-4 and RA-11 MDR(a), SF-3 through SF-6, MDR(b) will apply to Parcels RA-5, RA-6, RA-10, RA-12, RA-14 and RA-15.

	Single Family Residential Standard Lot (SF-2)	Family Residence (SF-3)	Small Lot Single Family Residential (SF-4A)	Single Family Residential Condominiums (SF-4B)	Urban Family Residential Townhomes (SF-5)	Urban Family Residential Condominiums (SF-6)	Multi Family Residential Limited Density (MF-1)	Multi Family Residential Low Density (MF-2)
MINIMUM LOT SIZE (square feet)	5750	5750	3600	**2)	3600	3600	8000	(8000)
MINIMUM CORNER LOT AREA (square feet)			4500	**2)	-	-	-	-
MINIMUM LOT WIDTH	50	50	40	**2)	50	50	50	50
MINIMUM CORNER LOT WIDTH			50	**2)	50	-	-	-
MAXIMUM DWELLING UNITS PER LOT	1	2	1	**2)	-	-	***6)	***4)
MAXIMUM HEIGHT *****7)	35	35	35	**2)	35	35	40	40 or 3 stories
MINIMUM SETBACKS								
FRONT YARD	*****5) 25	**3) 25	*(1) 25	**2)	10	10	25	25
STREET SIDE YARD	15	15	10	**2)	10	10	15	15
INTERIOR SIDE YARD	5	5	*(1)	10	5	5	5	5
REAR YARD	5	5	*(1)	**2)	0	0	10	10
MAXIMUM BUILDING COVERAGE	40%	45%	55%	40%	40%	40%	45%	50%
MAXIMUM IMPERVIOUS COVER	45%	45%	65%	60%	55%	55%	55%	60%

*(1) See Section 25-2-557 (Single-Family Residence Small Lot District Regulations), SF-4A

**2) See Section 25-2-558 (Single-Family Residence Condominiums See District Regulations), SF-4B

***3) See Section 25-2-559 (Urban Family Residence District or Townhouse and Condominiums Residence District Retirement Housing Use).

****4) See Section 25-2-561 (Multi-Family Residence Low Density District Regulations).

*****5) See PUD ordinance for exception to 25-foot set back.

*****6) See Section 25-2-560 (Multi-Family Residence Limited Density)

*****7) Maximum Height for Parcels RA-8 and RA-9, MDR(B)/Commercial shall be 60 feet (or four stories)

Maximum Height for Parcel RA-7 Commercial shall be 75 feet (or six stories)

**Exhibit D-1
Revised Permitted Uses Table
For PUD Areas B & C**

The entirety of the Pioneer Crossing "PUD" Land Use Plan has been divided into Parcels, which are identified with a letter and a number, for example Parcel W18, or Parcel RA-2. RA is an abbreviation for Revised Area. Several of the Parcels are further identified on the Land Use Map using a familiar City of Austin zoning designation. In each case, the permitted uses in the base zoning district as set out in Chapter 25-2 of the Austin City Code, as it existed on the date of this document, are intended to be the permitted uses for that Parcel within the Pioneer Crossing PUD Land Use Plan, with certain additions or exclusions as detailed below. For those Parcels designated with Mixed Development Residential (MDR) as the base district, the permitted uses are presented below. The Mixed Development Residential (MDR) base district allows flexibility in the layout and design of residential units and lot width criteria similar to the City's SF-2 through SF-6 for MDR (a) low to moderate, and SF-3 through MF-2 for MDR (b) high.

Parcel No.	Base District	Additional Permitted Uses	Excluded Uses
RESIDENTIAL			
RA-1	CR	None	None
RA-2	GR	Postal Facility, Plant Nursery	None
RA-3	MDR (a) low / mod	Outdoor Sports and Recreation Services (General), Urban Lot ^{***} , Condominium Residential, Duplex Residential, Townhouse Residential, Two Family Residential, Single Family-Attached Residential, Retirement Housing (small site) Bed and Breakfast Residential (Group I & II), Cottage Lot ^{***} Secondary Apartment ^{***} , Small Lot Single Family Residential Group Home Class I & II, Single Family Residential (maximum lot size 8400 s.f.), Religious Assembly, Family Home. A minimum of 20% of NSA for MDR(a) must be reserved for uses other than detached SF residential.	N/A
RA-4	MDR (a) low / mod	Outdoor Sports and Recreation Services (General), Urban Lot ^{*} , Condominium Residential, Duplex Residential, Townhouse Residential, Two Family Residential, Single Family-Attached Residential, Retirement Housing (small site) Bed and Breakfast Residential (Group I & II), Cottage Lot ^{***} Secondary Apartment ^{***} , Small Lot Single Family Residential Group Home Class I & II, Single Family Residential (maximum lot size 8400 s.f.), Religious Assembly, Family Home. A minimum of 20% of NSA for MDR(a) must be reserved for uses other than detached SF residential.	N/A
*RA-5	MDR (b) high	Outdoor Sports and Recreation Services (General), Multi-Family Residential, Town House Residential, Condominium Residential, Religious Assembly, Group Home Class I & II, Family Home. A minimum of 50% of NSA is reserved for uses other than SF detached residential.	
RA-6	GR with C8-1 Footprint	None	Vehicle Storage, Scrap and Salvage Resource Extraction, Kennels, Agriculture Sales and Services, Adult Oriented Business, Automotive Sales, Automotive Repair, Automotive Rental, Automotive Washer, off site accessory parking.
RA-7	P	None	Any non-parks and recreation use.
RA-8	CS	None	None
*RA-9	MDR (b) High	Outdoor Sports and Recreation Services (General), Multi-Family Residential, Town House Residential, Condominium Residential, Religious Assembly, Group Home Class I and II, Family Home. A minimum of 50% of NSA is reserved for uses other than SF detached residential.	
RA-10	MDR (b) High	Outdoor Sports and Recreation Services (General), Multi-Family Residential, Town House Residential, Condominium Residential, Religious Assembly, Group Home Class I and II, Family Home. A minimum of 50% of NSA is reserved for uses other than SF detached residential.	
RA-11	MDR (a) low / mod	Outdoor Sports and Recreation Services (General), Urban Lot ^{***} , Condominium Residential, Duplex Residential, Townhouse Residential, Two Family Residential, Single Family-Attached Residential, Retirement Housing (small site) Bed and Breakfast Residential (Group I & II), Cottage Lot ^{***} Secondary Apartment ^{***} , Small Lot Single Family Residential Group Home Class I & II, Single Family Residential (maximum lot size 8400 s.f.), Religious Assembly, Family Home. A minimum of 20% of NSA for MDR(a) is reserved for uses other than detached SF residential.	N/A
RA-12	MDR (b) High	Outdoor Sports and Recreation Services (General), Multi-Family Residential, Town House Residential, Condominium Residential, Religious Assembly, Group Home Class I and II, Family Home. A minimum of 50% of NSA is reserved for uses other than SF detached residential. A minimum of 50% of NSA is reserved for uses other than SF detached residential.	
RA-13	GR	None	None
*RA-14	MDR (b) High	Outdoor Sports and Recreation Services (General), Multi-Family Residential, Town House Residential, Condominium Residential, Religious Assembly, Group Home Class I and II, Family Home. A minimum of 50% of NSA for MDR(a) is reserved for uses other than detached SF residential.	
*RA-15	MDR (b) High	Outdoor Sports and Recreation Services (General), Multi-Family Residential, Town House Residential, Condominium Residential, Religious Assembly, Group Home Class I and II, Family Home. A minimum of 50% of NSA for MDR(a) is reserved for uses other than detached SF residential.	
NON-RESIDENTIAL			
RA 6, 9, 14 and 15	MDR (b) / LR	Corner Store ^{***} , Neighborhood Mixed Use Building ^{***} , all LR uses (not to exceed 10% of net site area) are permitted, except as indicated under Excluded Uses.	Service Stations, Off-Site Accessory parking, Drive-In Services, Drive Through Services as an accessory use
** RA-4	MDR (a) / LR	Corner Store ^{***} , Neighborhood Mixed Use Building ^{***} , all LR uses (not to exceed 20% of net site area) are permitted, except as indicated under Excluded Uses.	Service Stations, Off-Site Accessory parking, Drive-In Services, Drive Through Services as an accessory use

The Development may allow for up to 10% of Non-Residential uses on these MDR parcels within this PUD
 * The Development may allow for up to 20% of Non-Residential uses on these MDR parcels within this PUD
 ** Cottage, Corner Store, Secondary Apartment, Neighborhood Mixed Use Building, and Urban Home are special uses permitted on Parcels RA 4, 6, 9, 14 and 15 in accordance with Exhibit "E"

EXHIBIT E

SPECIAL PERMITTED USES FOR PUD AREAS B AND C

"Cottage Lot", "Corner Store", "Neighborhood Mixed Use Building", "Secondary Apartment" and "Urban Lot" are special uses permitted, at the option of the developer, on certain Parcels in the Pioneer Crossing PUD under specific site development regulations.

The non-residential special uses, specifically the Corner Store and Neighborhood Mixed Use Building special uses, are limited to Parcels RA-4, RA-5, RA-9, RA-10, RA-14, and RA-15. Up to ten percent (10%) of the net site area of each of Parcels RA-5, RA-9, RA-10, RA-14, and RA-15 may be developed with Corner Store and/or Neighborhood Mixed Use Building uses. Up to twenty percent (20%) of the net site area of Parcel RA-4 may be developed with Corner Store and/or Neighborhood Mixed Use Building uses.

The residential special uses, specifically the Cottage Lot, Secondary Apartment, and Urban Lot uses, shall be permitted on those Parcels specified in Exhibit D to the Ordinance.

The definitions and site development regulations applicable to the Optional Special Uses are as set out below.

- 1. "Cottage Lot" special use is the use of a site of limited size for a single family residential dwellings on lots of at least 2500 square feet in size. (25-2-1403 [B] [3])**

A Cottage Lot special use development may not exceed two acres in size. For a Cottage Lot special use development of more than eight lots, 250 square feet of community open space is required for each lot. (25-2-1443)

For a Cottage Lot special use:

- (1) the minimum lot width is 30 feet;**
- (2) the maximum height of a structure is 35 feet;**
- (3) the minimum front yard setback is 15 feet;**
- (4) the minimum street side yard setback is 10 feet;**
- (5) the minimum interior side yard setback is 5 feet**
- (6) the minimum rear yard setback is 5 feet;**
- (7) the maximum building coverage is 55 percent; and**
- (8) the maximum impervious coverage is 65%. (25-2-1444 [A])**

The minimum lot area for a Cottage Lot special use is:

- (1) 2,500 square feet; or**
- (2) 3,500 square feet for a lot that is located in an SF-3 district; and**
 - (a) is a corner lot; or**
 - (b) adjoins a lot that is:**
 - (i) zoned SF-3;**
 - (ii) has a lot area of at least 5,750 square feet; and**
- (3) is developed as a single-family residence. (25-2-1444 [B])**

For a Cottage Lot special use with a front driveway, a garage, if any, must be located at least 20 feet behind the building facade. (25-2-1444 [C])

For a Cottage Lot special use, other than a driveway, parking is not permitted in a front yard. (25-2-1444 [D]).

For a Cottage Lot special use, the main entrance of the principal structure must face the front lot line. (25-2-1444 [E])

For a Cottage Lot special use a covered front porch is required. The minimum depth of the porch is five feet. The minimum width of the porch is 50 percent of the width of the front facade. (25-2-1444 [F])

For a Cottage Lot special use 200 square feet of private open space is required for each dwelling. (25-2-1444-[G]).

2. "Corner Store" special use is the use of a site to provide good or services to local residents.

A Corner Store special use is limited to the following commercial uses: (1) consumer convenience services; (2) consumer repair services; (3) food sales; (4) general retail sales (convenience); (5) personal services; (6) restaurant (general); and (7) restaurant (limited). (25-2-1483 [A])

A Corner Store special use must be located at a street intersection and may not be located within 600 feet of another Corner Store. (25-2-1484)

A Corner Store is subject to the following site development regulations:

- (A) For a Corner Store special use:**
 - (1) the minimum lot area is 5,750 square feet;**
 - (2) the minimum lot width is 50 feet;**

- (3) the maximum building height is 50 feet;
- (4) minimum front yard setback is 5 feet;
- (5) the maximum front yard setback is 15 feet;
- (6) the minimum street yard side setback is 10 feet;
- (7) the minimum interior side yard setback is 5 feet;
- (8) the minimum rear yard setback is 10 feet;
- (9) the maximum building coverage is the lesser of 55 percent or 3,000 sq. feet;
and
- (10) the maximum impervious coverage is 65%.

(B) A Corner Store may not include a drive through facility.

(C) A Corner Store may not be open to the public between the hours of 11 pm and 6 am.

(D) Exterior lighting:

- (1) must be hooded or shielded so that the light source is not directly visible across the source property line; and
- (2) may not exceed 0.4 foot candles across the source property line.

(E) A building facade:

- (1) may not extend horizontally in an unbroken line for more than 30 feet;
- (2) must include windows, balconies, porches, stoops, or similar architectural features;
- (3) must have awnings along at least 50 percent of the length of the ground floor facade; and
- (4) at least 50 percent of the wall area of the ground floor facade must consist of doors or clear or lightly tinted windows.

(F) A street yard of 1,000 square feet or less is not required to be landscaped, and a parking area with 12 or fewer parking spaces is not required to have landscaped islands, peninsulas, or medians. (25-2-1485)

3. "Neighborhood Mixed Use Building" is the use of a building for both commercial and residential uses". (25-2-1403 [B] [4])

(A) Neighborhood Mixed Use Building use is permitted in MDR (a) zoning base districts;

(B) A Neighborhood Mixed Use building use may contain dwelling units:

- (1) above the ground floor; and
 - (2) in not more than 50 percent of the gross floor area of the ground floor.
- (25-2-1503)

(C) The Neighborhood Mixed Use Building use is subject to the following regulations:

- (1) the maximum site area is one acre;
- (2) the minimum lot size is 5,750 square feet;

- (3) the minimum lot width is 50 feet;
 - (4) the minimum street side yard setback is 10 feet;
 - (5) the minimum front yard setback is 5 feet; and
 - (6) the maximum front yard setback is 10 feet. (25-2-1504 [A]).
- (D) For a Neighborhood Mixed Use Building use adjacent to a roadway with not more than two lanes, the building height may not exceed 40 feet. (25-2-1504 [B]).
- (E) The building facade of a Neighborhood Mixed Use Building use :
- (1) may not extend horizontally in an unbroken line for more than 30 feet;
 - (2) must include windows, balconies, porches, stoops, or other similar architectural features;
 - (3) must have awnings along at least 50 percent of the length of the ground floor facade; and
 - (4) at least 50 percent of the wall area of the ground floor facade must consist of doors or clear or lightly tinted windows. (25-2-1504 [C])
- (F) The Neighborhood Mixed Use Building use is subject to the following parking requirements:
- (1) For the commercial portion of the Neighborhood Mixed Use Building use, one vehicle parking space for each 500 square feet of gross floor area is required;
 - (2) For the residential portion of a Neighborhood Mixed Use Building use, parking requirements of Chapter 25-6, Appendix A, Schedule A of the Austin City Code applies;
 - (3) Parking in front of a Neighborhood Mixed Use Building use, other than on a street, is prohibited; and
 - (4) At least 50 percent of the parking must be located to the rear of the building. (25-2-1504 [D])
- (F) Exterior lighting for a Neighborhood Mixed Use Building use must be shielded so that the light source is not directly visible across the source property line and may not exceed 0.4 candles across the source property line. (25-2-1504 [E])
- (G) A street yard of 1,000 square feet or less is not required to be landscaped, and a parking area with 12 or fewer parking spaces is not required to have landscaped islands, peninsulas, or medians. (25-2-1504 [F])
4. "Secondary Apartment " is the use of a developed single family residential lot for a second dwelling. (25-2-1403 [B] [6])

- (A) Secondary Apartment use is permitted in MDR (a) zoning base districts.
- (B) A Secondary Apartment is not permitted in combination with a Cottage Lot or Urban Lot use; (25-2-1463 [A])
- (C) A Secondary Apartment must be located in a structure other than the principal structure. The apartment may be connected to the principal structure by a covered walkway; (25-2-1463 [B])
- (D) A Secondary Apartment must be located at least 15 to the rear of the principal structure or above a garage; (25-2-1463 [C])
- (E) A Secondary Apartment may not exceed 850 square feet of gross floor area; (25-2-1463 [D])
- (F) The entrance to a Secondary Apartment must be on the side of the structure that is the greatest distance from the corresponding side lot line. (25-2-1463 [E])
- (G) One parking space is required in addition to the parking otherwise required for the principal use. (25-2-1463 [F])

5. "Urban Lot" use is the use of a site for a single family residential dwelling on a lot of at least 3,500 square feet in size. (25-2-1403 [B][7]).

- (A) Urban Lot is permitted in MDR (a) zoning base districts.
- (B) For an Urban Lot use development of more than eight lots, 250 square feet of community open is required; (25-2-1423)
- (C) The minimum lot size is 3,500 square feet;
- (D) The minimum lot width is 40 feet;
- (E) The maximum height of a structure is 35 feet;
- (F) The minimum street side yard setback is 10 feet;
- (G) The minimum interior side yard setback is 5 feet;
- (H) The minimum rear yard setback is 5 feet;
- (I) The maximum building coverage is 55%; and
- (J) The maximum impervious coverage is 65%. (25-2-1424[A])
- (K) Except as otherwise provided herein, the minimum front yard setback is 20 feet:
 - (1) If Urban Lot uses are proposed for the entire length of a block face, the minimum front yard setback is 15 feet;
 - (2) For an Urban Lot use that adjoins a legally developed lot with a front yard setback of less than 25 feet, the minimum front yard setback is equal to the average of the front yard setbacks applicable to adjoining lots. (25-2-1424 [B]).
- (L) For an Urban Lot use with a front driveway:
 - (1) The garage, if any, must be at least five feet behind the front facade of the principal structure; and
 - (2) For a garage within 200 feet of the front facade, the width of the garage may not exceed 50 percent of the width of the front facade; (25-2-1424

[C)].

(M) Other than in a driveway, parking is not permitted in a front yard;

(N) The main entrance of an Urban Lot use must face the front lot line; (25-2-1424 [E])

(O) A covered front porch is required for an Urban Lot use. The minimum depth of the porch is five feet. The minimum width of the porch is 50 percent of the width of the building facade; (25-2-1424 [F])

(P) Two hundred square feet of private open space is required for each dwelling. (25-2-1424 [G])



BECHTEL
Hatch



**PIONEER CROSSING
ATTENDED PLANNED UNIT DEVELOPMENT**



PIONEER CROSSING

EXHIBIT F

SAUL LOEWY WHITMAN, INC.
1000 15th St. N.W.
Washington, D.C. 20004
202-462-1000

INNOVATION STRATEGIES INC.