

Multimodal Mobility Projects 2010 - 2020

Austin Transportation and Public Works Department

Robert Spillar, P.E.

Richard Mendoza, P.E.

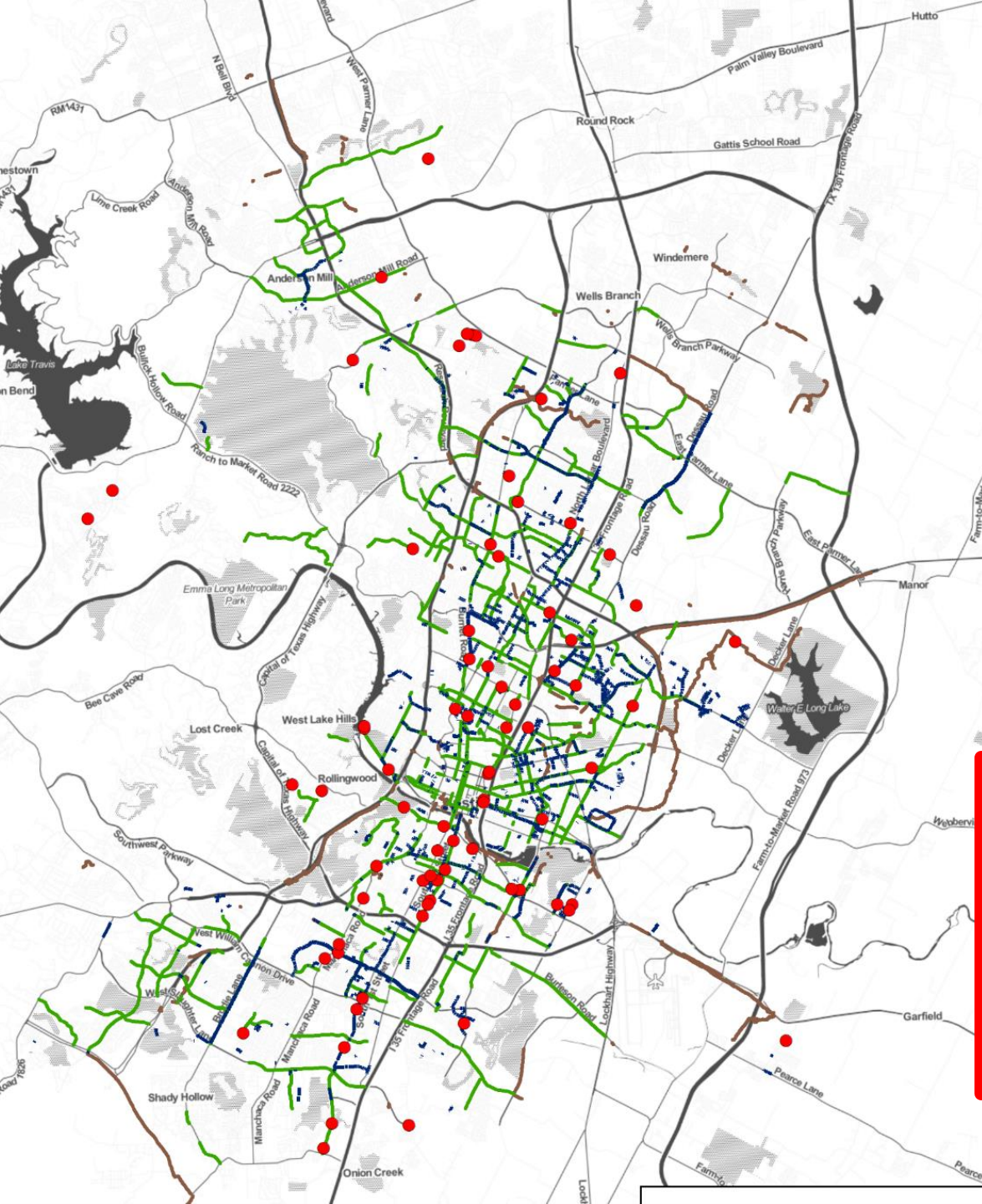
Director

Director

Austin Mobility Committee
February 13, 2020

➤ Active Transportation Network Built 2010 – present

- Additional construction pipeline for active transportation projects ongoing through 2024




Pedestrian Signals



Bikeways



Sidewalks



Urban Trails

➤ Sidewalk Network Built *2011 – present*

- 142 miles of Sidewalk
This is the distance from Austin to Houston!
- Sidewalks includes new,
- rehabilitation, Safe Routes to
- School, & Quarter-Cent funding

Example Projects:
Chesterfield Ave.
Bullard Dr.
Guadalupe St.
Burnet Rd.



➤ Bicycle Network Built *2010 – present*

- 148 street centerline miles
- Example projects:
 - Manor Rd.
 - Denson Dr.
 - Pedernales St.





➤ Pedestrian Hybrid Beacons Built *2010 – present*

- 80 active PHBs built

- Example Projects:
- Montopolis at Fairway St.
- West Gate Blvd at Cohoba Dr.
- Anderson Mill at Springmail Cir.



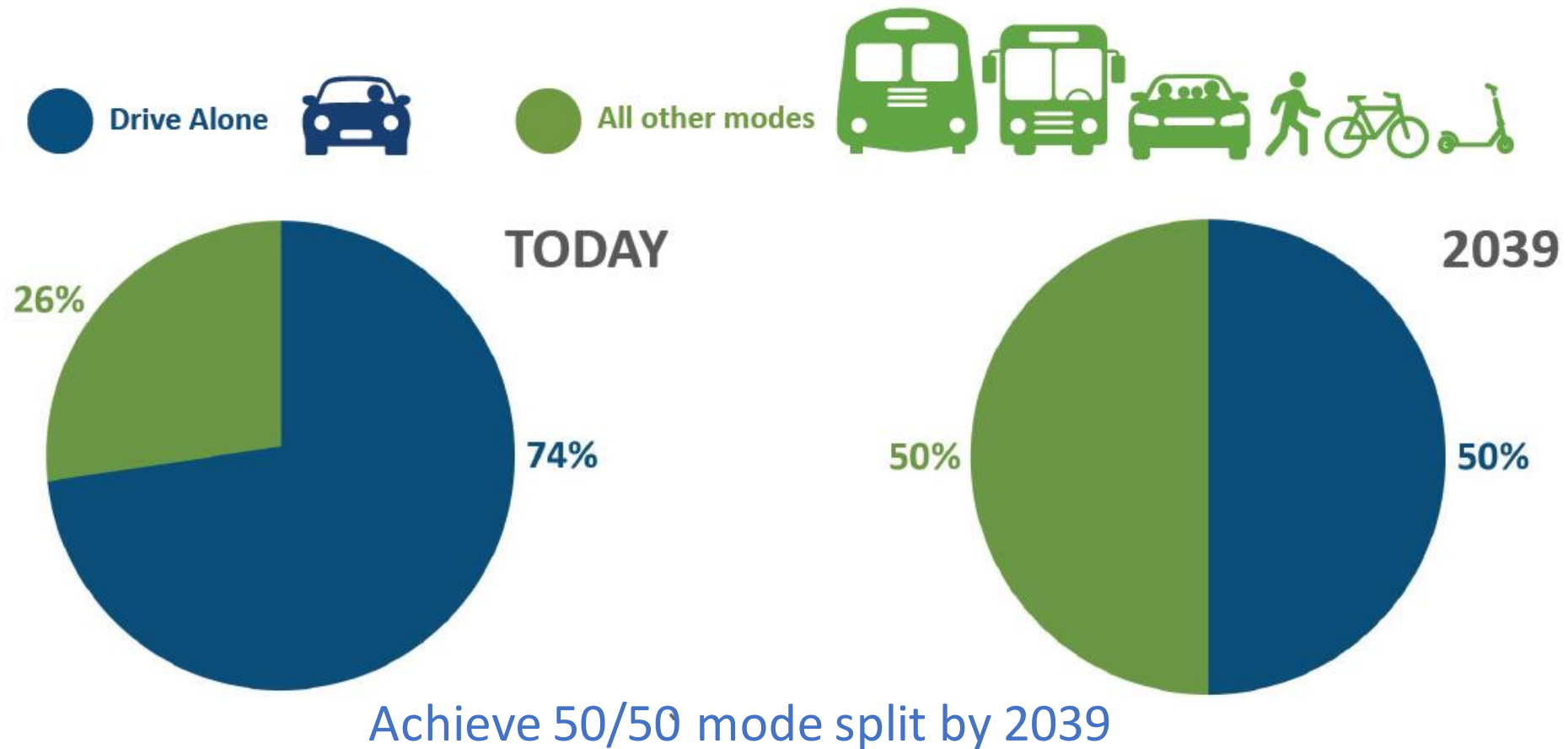


Urban Trails Built
2010 – present

- 27 miles of Urban Trail
- Marquee trails include
 - Northern Walnut Creek Trail
 - Lady Bird Lake Boardwalk
 - Violet Crown Trail



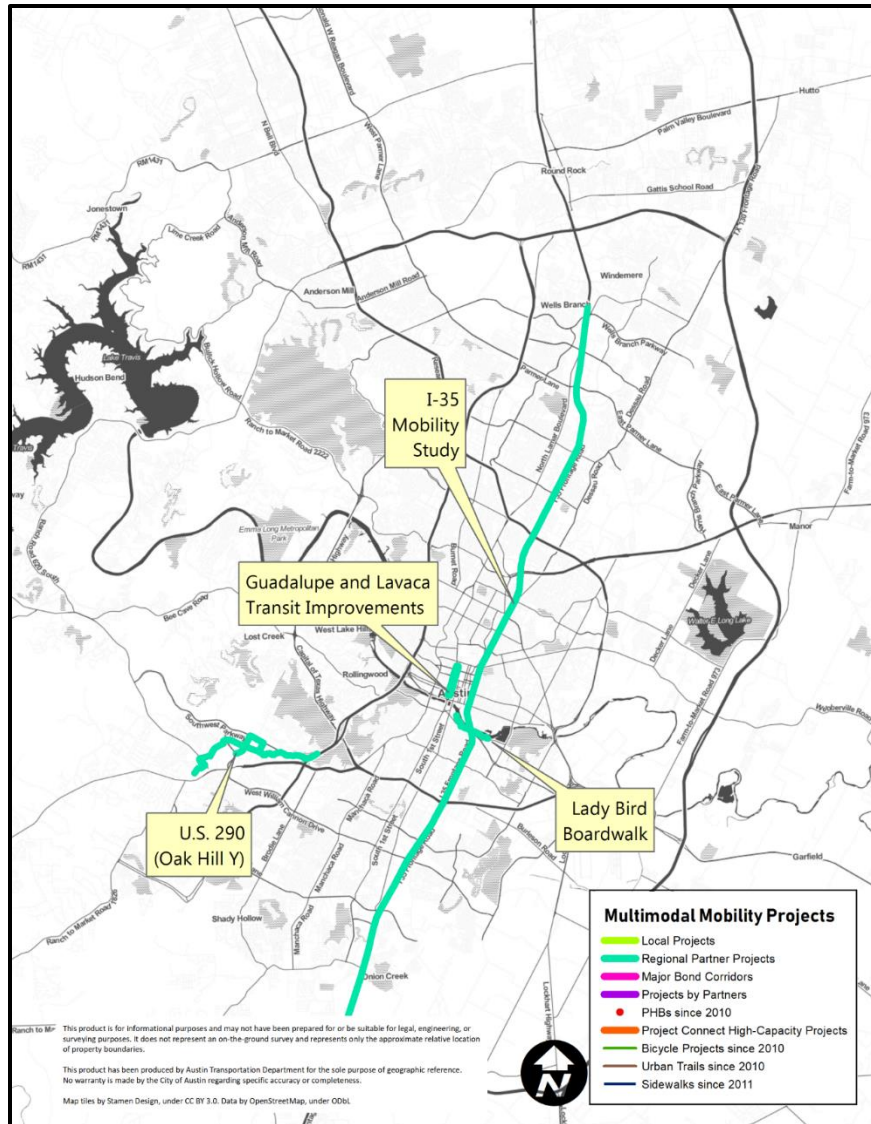


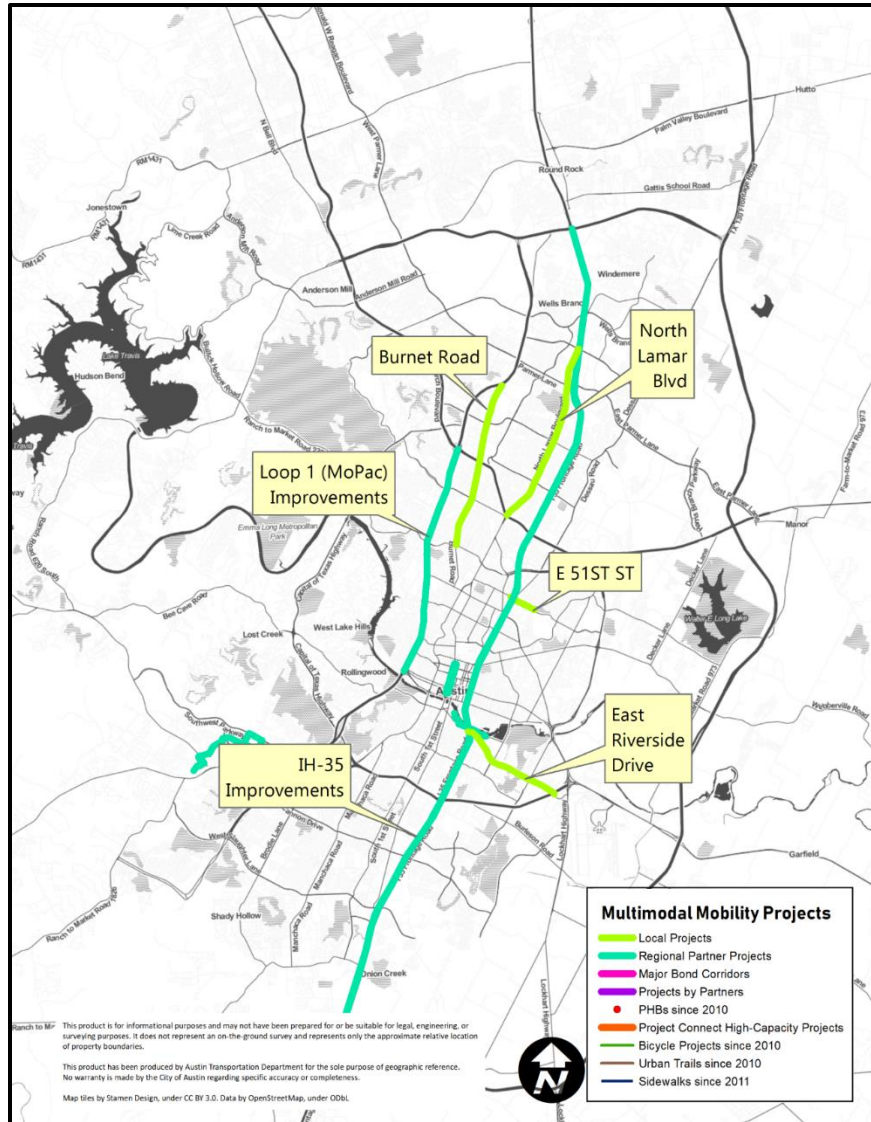
2019 Austin Strategic Mobility Plan (Projects, Policies and Plans)



➤ 2010

- Roadway and Partnership projects
- Signals and Intersections
- Pedestrian/ADA Improvements
- Bicycle/Urban Trail Improvements





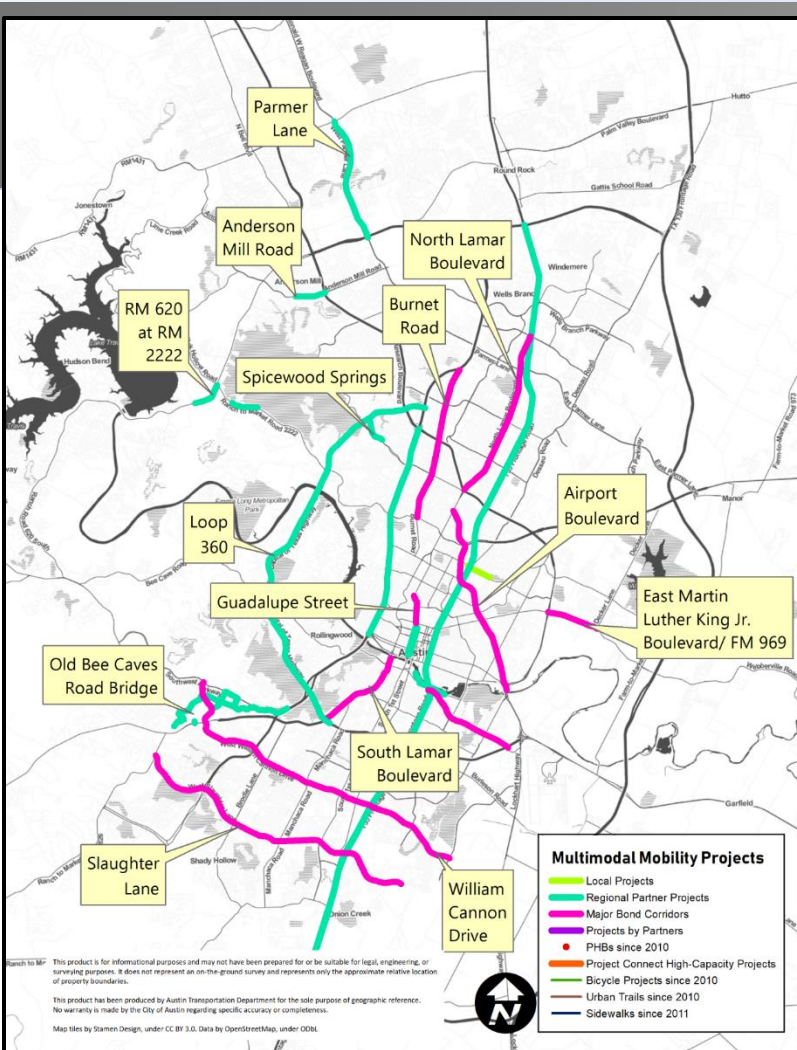
➤ 2012

- Corridor Improvement Projects
- IH-35 Improvements
- Loop 1 (MoPac) Improvements
- North Lamar Boulevard
- Burnet Road
- East 51st Street
- East Riverside Drive



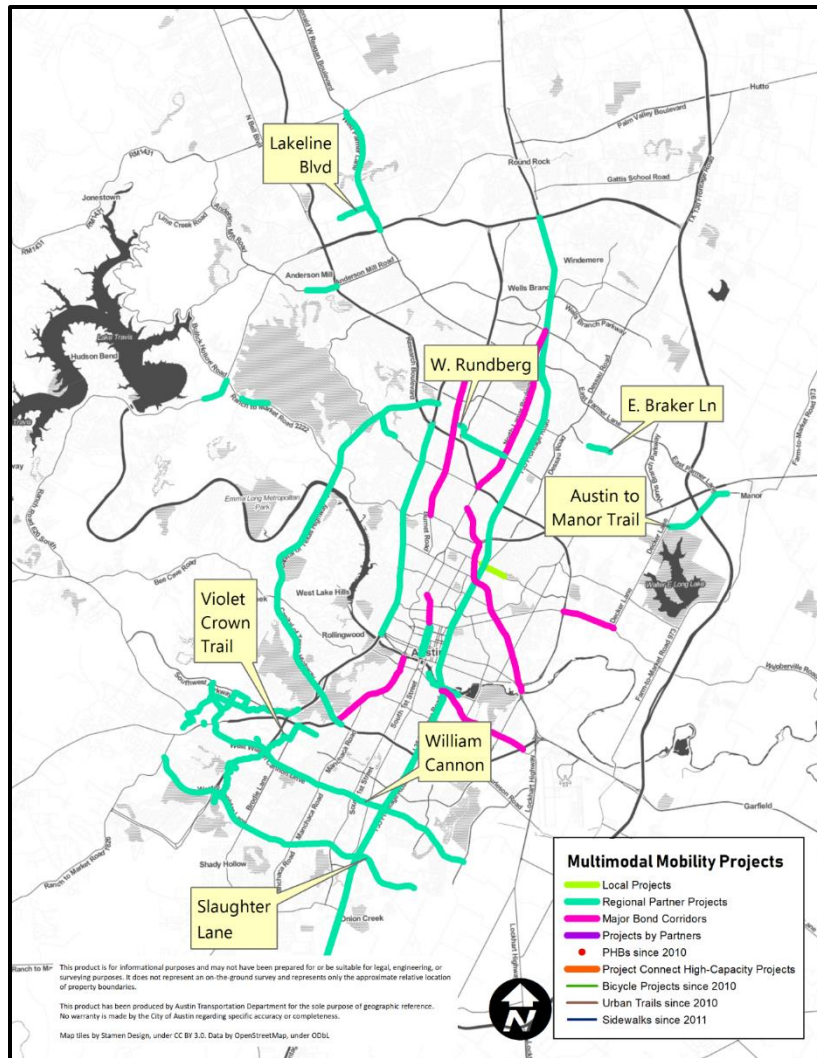
➤ 2016

- **Corridor Mobility - \$482 M**
 - Construction on 9 corridors
 - PERs on 5 additional corridors
- **Regional Mobility - \$101 M**
 - Loop 360
 - Rm 620 at RM 2222
 - Spicewood Springs
 - Parmer Lane
 - Old Bee Caves Road Bridge
 - Anderson Mill Road
- **Local Mobility - \$137 M**
 - Sidewalks
 - Vision Zero/Transportation Safety
 - Urban Trails
 - Safe Routes to School
 - Bikeways
 - Substandard Streets / Capital Renewal



➤ 2017-18

- CAMPO 2017 Grants - \$120 M
- 2018 Bond Projects under development including:
 - Street Reconstruction
 - Redbud Trail Bridge
 - Vision Zero / Transportation Safety
 - Sidewalk Rehabilitation
 - Signals and Technology
 - Urban Trails



➤ All Multimodal Projects Combined

- **\$1.22 B total** allocated, under construction, and in design for City of Austin projects
 - 2016 Bond, 2018 Bond, Quarter Cent, grants, operations budgets, leveraging development and more
- Active Partner Projects:
 - Project Connect
 - I-35 Central intersection projects
 - U.S. 183 South (east)
 - U.S. 183A North
 - Mopac North
 - Mopac South
 - U.S. 290 Manor Ext.
 - S.H. 71 East

