

ORDINANCE NO. _____

AN ORDINANCE REZONING AND CHANGING THE ZONING MAP FOR THE PROPERTY LOCATED AT 7715 DELWAU LANE FROM FAMILY RESIDENCE (SF-3) DISTRICT TO GENERAL COMMERCIAL SERVICES-MIXED USE-CONDITIONAL OVERLAY (CS-MU-CO) COMBINING DISTRICT.

BE IT ORDAINED BY THE CITY COUNCIL OF THE CITY OF AUSTIN:

PART 1. The zoning map established by Section 25-2-191 of the City Code is amended to change the base district from family residence (SF-3) district to general commercial services-mixed use-conditional overlay (CS-MU-CO) combining district on the property described in Zoning Case No. C14-2019-0137, on file at the Planning and Zoning Department, as follows:

11.92 acre tract out of the James Burleson Survey No. 19, Abstract No. 4, in Travis County, Texas, said 11.92 acres of land being more particularly described by metes and bounds in **Exhibit “A”** incorporated into this ordinance (the “Property”),

locally known as 7715 Delwau Lane in the City of Austin, Travis County, Texas, generally identified in the map attached as **Exhibit “B”**.

PART 2. The Property within the boundaries of the conditional overlay combining district established by this ordinance is subject to the following conditions:

A. The following uses are not permitted uses of the Property:

Alternative financial services	Automotive rentals
Automotive repair services	Automotive sales
Automotive washing (of any type)	Bail bond services
Building maintenance services	College and university facilities
Commercial blood plasma center	Commercial off-street parking
Construction sales and services	Drop-off recycling collection facility
Electronic prototype assembly	Electronic testing
Equipment repair services	Exterminating services
Funeral services	General retail sales (general)
Group home, class II	Hospital services (general)
Hospital services (limited)	Kennels

Laundry services

Maintenance and services facilities

Monument retail sales

Offsite accessory parking

Residential treatment

Service station

Transportation terminal

Limited warehousing and
distribution

Medical offices – exceeding 5,000
sq. ft. gross floor area

Multifamily residential

Pawn shop services

Safety services

Transitional housing

Vehicle storage

PART 3. Except as specifically restricted under this ordinance, the Property may be developed and used in accordance with the regulations established for the general commercial services (CS) base district and mixed use (MU) combining district and other applicable requirements of the City Code.

PART 4. This ordinance takes effect on _____, 2020.

PASSED AND APPROVED

_____, 2020 §
 §
 §

Steve Adler
Mayor

APPROVED: _____ **ATTEST:** _____
Anne L. Morgan Jannette S. Goodall
City Attorney City Clerk



LEGAL DESCRIPTION
Survey for: Noah Zim

11.92 ACRE TRACT

Being out of the James Burleson Survey No. 19, Abstract No. 4 in Travis County, Texas, being all of that certain called 11.70 acre tract of land to Interest Partners LLC, as recorded in Document No. 2006209878, Official Public Records of Travis County, Texas, a called 0.163 acre tract of land to the City of Austin as recorded in Volume 12586, Page 596, Real Property Records of Travis County, Texas, and a called 0.054 acre tract of land to Ranger Excavating, Inc. as recorded in Volume 12534, Page 2337, Real Property Records of Travis County, Texas, being more particularly described by metes and bounds as follows;

Beginning at an Iron rod found (1/2-inch diameter) described as the northwest corner of said 11.70 acre tract, and described as being interior of the remainder of that certain tract of land to the City of Austin recorded in Volume 9837, Page 422, Deed Records, Travis County Texas and also described as 1.23 feet north of the south right of way line of that certain strip of land 100 feet wide, lying 50 feet each side of the centerline of Capital Metropolitan Transportation Authority's main track as recorded in Volume 9837, Page 407, Real Property Records, Travis County Texas as surveyed by Geomatics Surveying and Mapping on 8/17/2017, for the northwest corner of this;

Thence along the north line of said 11.70 acre tract the following eight (8) courses and distances:

1. N 83°26'43" E a distance of 395.43 feet to an Iron rod found (1/2-inch diameter) with cap stamped "GEOMATICS 5516", for a corner on the northern line of this,
2. N 76°16'31" E a distance of 147.22 feet to an Iron rod found (1/2-inch diameter) with cap stamped "GEOMATICS 5516", for a corner on the northern line of this,
3. N 71°44'05" E a distance of 133.51 feet to an Iron rod found (1/2-inch diameter) with cap stamped "GEOMATICS 5516", for a corner on the northern line of this,
4. N 66°13'45" E a distance of 127.73 feet to an Iron rod found (1/2-inch diameter), for a corner on the northern line of this,
5. N 62°43'14" E a distance of 127.70 feet to an Iron rod found (1/2-inch diameter), for a corner on the northern line of this,
6. N 57°38'19" E a distance of 99.94 feet to an Iron rod found (1/2-inch diameter), with cap stamped "GEOMATICS 5516", for a corner on the northern line of this,
7. N 53°34'44" E passing an Iron rod found (1/2-inch diameter) with cap stamped "COA Public Works" lying 2.47 feet perpendicular and to the right of line at a distance of 97.38 feet and continuing for a total distance of 135.89 feet to an iron rod found (1/2-inch diameter), with cap stamped "GEOMATICS 5516", for a corner on the northern line of this, and
8. N 49°01'39" E a distance of 24.99 feet to an Iron rod found (1/2-inch diameter), with cap stamped "GEOMATICS 5516", being the northeast corner of said 11.70 acre tract and being the west corner of said 0.163 acre tract, for a point in the north line of this;

Thence along the north line of said 0.163 acre tract, being a curve to the left with a radius of 1455.34 feet, an arc distance of 75.52 feet, and which chord bears N 48°11'30" E a distance of 75.51 feet to an Iron rod set (1/2-inch diameter) with pink cap stamped "Survey Works", being the north corner of said 0.163 acre tract, for the north corner of this;

Thence along the northeast line of said 0.163 acre tract, S 62°00'58" E a distance of 77.91 feet to a calculated point, being the east corner of said 0.163 acre tract, being a point on the northwest line of a called 43.391 acre tract, as recorded in Document No. 2005177300, Official Public Records of Travis County, Texas, for the east corner of this;

Exhibit A



Thence along the southeast line of said 0.163 acre tract, common with the northwest line of said 43.391 acre tract S 28°40'37" W a distance of 7.55 feet, to a calculated point, being a corner of said 0.163 acre tract, the north corner of said 0.054 acre tract, for a corner in the southeast line of this;

Thence along the southeast line of said 0.054 acre tract, common with the northwest line of the said 43.391 acre tract S 28°40'44" W a distance of 127.46 feet to an iron rod found (1/2-inch diameter) with cap stamped "COA Public Works" at the easternmost corner of said 11.70 acre tract, being the southern corner of said 0.054 acre tract, for a corner in the southeast line of this;

Thence along the southeast line of said 11.70 acre tract, common with the northwest line of the said 43.391 acre tract S 27°56'53" W passing at a distance of 618.36 feet a 3/4 inch iron rod found and continuing for a total distance of 693.90 feet to an iron rod set (1/2-inch diameter) with pink cap stamped "Survey Works", for the south east corner of said 11.70 acre tract, being the southwest corner of a called 1.023 acre tract as recorded in Volume 12516, Page 1853, Real Property Records of Travis County, Texas, being a point on the approximate north bank of the Colorado River, for the southeast corner of this;

Thence along the south line of said 11.70 acre tract, common with the approximate north bank of the Colorado River the following seven (7) courses and distances:

1. S 71°27'53" W a distance of 93.67 feet to an iron rod found (1/2-inch diameter) with cap stamped "RPLS 5784", for a corner on the south line of this,
2. S 68°07'51" W a distance of 75.21 feet to a point, to an iron rod found (1/2-inch diameter) with cap stamped "RPLS 5784", for a corner on the south line of this,
3. S 85°32'09" W a distance of 67.96 feet to a point, to an iron rod found (1/2-inch diameter) with cap stamped "RPLS 5784", for a corner on the south line of this,
4. S 72°09'16" W a distance of 143.74 feet to a point, to an iron rod found (1/2-inch diameter) with cap stamped "RPLS 5784", for a corner on the south line of this,
5. S 71°40'26" W a distance of 117.75 feet to a point, to an iron rod found (1/2-inch diameter) with cap stamped "RPLS 5784", for a corner on the south line of this,
6. S 81°07'05" W a distance of 50.33 feet to a point, to an iron rod found (1/2-inch diameter) with cap stamped "RPLS 5784", for a corner on the south line of this, and
7. S 78°55'58" W a distance of 49.33 feet to an inundated calculated point, being the east corner of a called 1.77 acre tract as recorded in Document No. 2007015084, Official Public Records of Travis County, Texas, for the south corner of this;

Thence along the southwest line of said 11.70 acre tract, common with the northeast line of the said 1.77 acre tract N 72°09'02" W a distance of 60.66 feet to an inundated calculated point, being the east corner of a called 8.50 acre tract as recorded in Document No. 2007214518, Official Public Records of Travis County, Texas;

Thence continuing along the southwest line of said 11.70 acre tract, common with the northeast line of said 8.50 acre tract the following two (2) courses and distances:

1. N 40°28'47" W a distance of 126.89 feet to an inundated calculated point, for a corner on the southwest line of this, and
2. N 61°28'47" W a distance of 114.59 feet to a punch hole in concrete found, being a southwest corner of said 11.70 acre tract, the southeast corner of Lot 2, Block A of Delwau Acres as recorded in Document No. 200900027, Plat Records of Travis County, Texas, for a corner on the southwest line of this;

Thence along the west line of said 11.70 acre tract, common with the east line Lot 2, N 04°40'51" W passing an iron rod found (1/2-inch diameter) at a distance of 38.83 feet and continuing for a total distance of 292.65 feet to an iron rod found (1/2-inch diameter), being the northeast corner of Lot 2, for a corner on the west line of this;



Thence continuing with the west line of said 11.70 acre tract, N 04°49'25" W a distance of 35.18 feet to the **POINT OF BEGINNING**, in all containing 11.92 acres of land, more or less.

All bearings and distances are based on State Plane Coordinate System, Texas Central Zone, Nad 1983.

This description to accompany a plat of like date representing an on the ground survey supervised by me Derek Kinsaul, Registered Professional Land Surveyor.

December 27, 2017

Derek Kinsaul
RPLS No. 6356
Job #17-0136 Zim



	1	2	3	4	5	6	7	8	9	10	11	12	13	14	15	16	17	18	19	20	21	22	23	24	25	26	27	28	29	30	31	32	33	34	35	36	37	38	39	40	41	42	43	44	45	46	47	48	49	50	51	52	53	54	55	56	57	58	59	60	61	62	63	64	65	66	67	68	69	70	71	72	73	74	75	76	77	78	79	80	81	82	83	84	85	86	87	88	89	90	91	92	93	94	95	96	97	98	99	100	101	102	103	104	105	106	107	108	109	110	111	112	113	114	115	116	117	118	119	120	121	122	123	124	125	126	127	128	129	130	131	132	133	134	135	136	137	138	139	140	141	142	143	144	145	146	147	148	149	150	151	152	153	154	155	156	157	158	159	160	161	162	163	164	165	166	167	168	169	170	171	172	173	174	175	176	177	178	179	180	181	182	183	184	185	186	187	188	189	190	191	192	193	194	195	196	197	198	199	200	201	202	203	204	205	206	207	208	209	210	211	212	213	214	215	216	217	218	219	220	221	222	223	224	225	226	227	228	229	230	231	232	233	234	235	236	237	238	239	240	241	242	243	244	245	246	247	248	249	250	251	252	253	254	255	256	257	258	259	260	261	262	263	264	265	266	267	268	269	270	271	272	273	274	275	276	277	278	279	280	281	282	283	284	285	286	287	288	289	290	291	292	293	294	295	296	297	298	299	300	301	302	303	304	305	306	307	308	309	310	311	312	313	314	315	316	317	318	319	320	321	322	323	324	325	326	327	328	329	330	331	332	333	334	335	336	337	338	339	340	341	342	343	344	345	346	347	348	349	350	351	352	353	354	355	356	357	358	359	360	361	362	363	364	365	366	367	368	369	370	371	372	373	374	375	376	377	378	379	380	381	382	383	384	385	386	387	388	389	390	391	392	393	394	395	396	397	398	399	400	401	402	403	404	405	406	407	408	409	410	411	412	413	414	415	416	417	418	419	420	421	422	423	424	425	426	427	428	429	430	431	432	433	434	435	436	437	438	439	440	441	442	443	444	445	446	447	448	449	450	451	452	453	454	455	456	457	458	459	460	461	462	463	464	465	466	467	468	469	470	471	472	473	474	475	476	477	478	479	480	481	482	483	484	485	486	487	488	489	490	491	492	493	494	495	496	497	498	499	500	501	502	503	504	505	506	507	508	509	510	511	512	513	514	515	516	517	518	519	520	521	522	523	52
--	---	---	---	---	---	---	---	---	---	----	----	----	----	----	----	----	----	----	----	----	----	----	----	----	----	----	----	----	----	----	----	----	----	----	----	----	----	----	----	----	----	----	----	----	----	----	----	----	----	----	----	----	----	----	----	----	----	----	----	----	----	----	----	----	----	----	----	----	----	----	----	----	----	----	----	----	----	----	----	----	----	----	----	----	----	----	----	----	----	----	----	----	----	----	----	----	----	----	----	-----	-----	-----	-----	-----	-----	-----	-----	-----	-----	-----	-----	-----	-----	-----	-----	-----	-----	-----	-----	-----	-----	-----	-----	-----	-----	-----	-----	-----	-----	-----	-----	-----	-----	-----	-----	-----	-----	-----	-----	-----	-----	-----	-----	-----	-----	-----	-----	-----	-----	-----	-----	-----	-----	-----	-----	-----	-----	-----	-----	-----	-----	-----	-----	-----	-----	-----	-----	-----	-----	-----	-----	-----	-----	-----	-----	-----	-----	-----	-----	-----	-----	-----	-----	-----	-----	-----	-----	-----	-----	-----	-----	-----	-----	-----	-----	-----	-----	-----	-----	-----	-----	-----	-----	-----	-----	-----	-----	-----	-----	-----	-----	-----	-----	-----	-----	-----	-----	-----	-----	-----	-----	-----	-----	-----	-----	-----	-----	-----	-----	-----	-----	-----	-----	-----	-----	-----	-----	-----	-----	-----	-----	-----	-----	-----	-----	-----	-----	-----	-----	-----	-----	-----	-----	-----	-----	-----	-----	-----	-----	-----	-----	-----	-----	-----	-----	-----	-----	-----	-----	-----	-----	-----	-----	-----	-----	-----	-----	-----	-----	-----	-----	-----	-----	-----	-----	-----	-----	-----	-----	-----	-----	-----	-----	-----	-----	-----	-----	-----	-----	-----	-----	-----	-----	-----	-----	-----	-----	-----	-----	-----	-----	-----	-----	-----	-----	-----	-----	-----	-----	-----	-----	-----	-----	-----	-----	-----	-----	-----	-----	-----	-----	-----	-----	-----	-----	-----	-----	-----	-----	-----	-----	-----	-----	-----	-----	-----	-----	-----	-----	-----	-----	-----	-----	-----	-----	-----	-----	-----	-----	-----	-----	-----	-----	-----	-----	-----	-----	-----	-----	-----	-----	-----	-----	-----	-----	-----	-----	-----	-----	-----	-----	-----	-----	-----	-----	-----	-----	-----	-----	-----	-----	-----	-----	-----	-----	-----	-----	-----	-----	-----	-----	-----	-----	-----	-----	-----	-----	-----	-----	-----	-----	-----	-----	-----	-----	-----	-----	-----	-----	-----	-----	-----	-----	-----	-----	-----	-----	-----	-----	-----	-----	-----	-----	-----	-----	-----	-----	-----	-----	-----	-----	-----	-----	-----	-----	-----	-----	-----	-----	-----	-----	-----	-----	-----	-----	-----	-----	-----	-----	-----	-----	-----	-----	-----	-----	-----	-----	-----	-----	-----	-----	-----	-----	-----	-----	-----	-----	-----	-----	-----	-----	-----	-----	-----	-----	-----	-----	-----	-----	-----	-----	-----	-----	-----	-----	-----	-----	-----	-----	-----	-----	-----	-----	-----	-----	-----	-----	-----	-----	-----	-----	-----	-----	-----	-----	-----	-----	-----	-----	-----	-----	-----	-----	----

1. **DATE** 11/11/2001
 2. **TIME** 11:11
 3. **FROM** 11:11
 4. **TO** 11:11
 5. **RE** 11:11
 6. **INFO** 11:11
 7. **STATUS** 11:11
 8. **REMARKS** 11:11
 9. **REMARKS** 11:11
 10. **REMARKS** 11:11
 11. **REMARKS** 11:11
 12. **REMARKS** 11:11
 13. **REMARKS** 11:11
 14. **REMARKS** 11:11
 15. **REMARKS** 11:11
 16. **REMARKS** 11:11
 17. **REMARKS** 11:11
 18. **REMARKS** 11:11
 19. **REMARKS** 11:11
 20. **REMARKS** 11:11
 21. **REMARKS** 11:11
 22. **REMARKS** 11:11
 23. **REMARKS** 11:11
 24. **REMARKS** 11:11
 25. **REMARKS** 11:11
 26. **REMARKS** 11:11
 27. **REMARKS** 11:11
 28. **REMARKS** 11:11
 29. **REMARKS** 11:11
 30. **REMARKS** 11:11
 31. **REMARKS** 11:11
 32. **REMARKS** 11:11
 33. **REMARKS** 11:11
 34. **REMARKS** 11:11
 35. **REMARKS** 11:11
 36. **REMARKS** 11:11
 37. **REMARKS** 11:11
 38. **REMARKS** 11:11
 39. **REMARKS** 11:11
 40. **REMARKS** 11:11
 41. **REMARKS** 11:11
 42. **REMARKS** 11:11
 43. **REMARKS** 11:11
 44. **REMARKS** 11:11
 45. **REMARKS** 11:11
 46. **REMARKS** 11:11
 47. **REMARKS** 11:11
 48. **REMARKS** 11:11
 49. **REMARKS** 11:11
 50. **REMARKS** 11:11
 51. **REMARKS** 11:11
 52. **REMARKS** 11:11
 53. **REMARKS** 11:11
 54. **REMARKS** 11:11
 55. **REMARKS** 11:11
 56. **REMARKS** 11:11
 57. **REMARKS** 11:11
 58. **REMARKS** 11:11
 59. **REMARKS** 11:11
 60. **REMARKS** 11:11
 61. **REMARKS** 11:11
 62. **REMARKS** 11:11
 63. **REMARKS** 11:11
 64. **REMARKS** 11:11
 65. **REMARKS** 11:11
 66. **REMARKS** 11:11
 67. **REMARKS** 11:11
 68. **REMARKS** 11:11
 69. **REMARKS** 11:11
 70. **REMARKS** 11:11
 71. **REMARKS** 11:11
 72. **REMARKS** 11:11
 73. **REMARKS** 11:11
 74. **REMARKS** 11:11
 75. **REMARKS** 11:11
 76. **REMARKS** 11:11
 77. **REMARKS** 11:11
 78. **REMARKS** 11:11
 79. **REMARKS** 11:11
 80. **REMARKS** 11:11
 81. **REMARKS** 11:11
 82. **REMARKS** 11:11
 83. **REMARKS** 11:11
 84. **REMARKS** 11:11
 85. **REMARKS** 11:11
 86. **REMARKS** 11:11
 87. **REMARKS** 11:11
 88. **REMARKS** 11:11
 89. **REMARKS** 11:11
 90. **REMARKS** 11:11
 91. **REMARKS** 11:11
 92. **REMARKS** 11:11
 93. **REMARKS** 11:11
 94. **REMARKS** 11:11
 95. **REMARKS** 11:11
 96. **REMARKS** 11:11
 97. **REMARKS** 11:11
 98. **REMARKS** 11:11
 99. **REMARKS** 11:11
 100. **REMARKS** 11:11

11.92 Acres ±

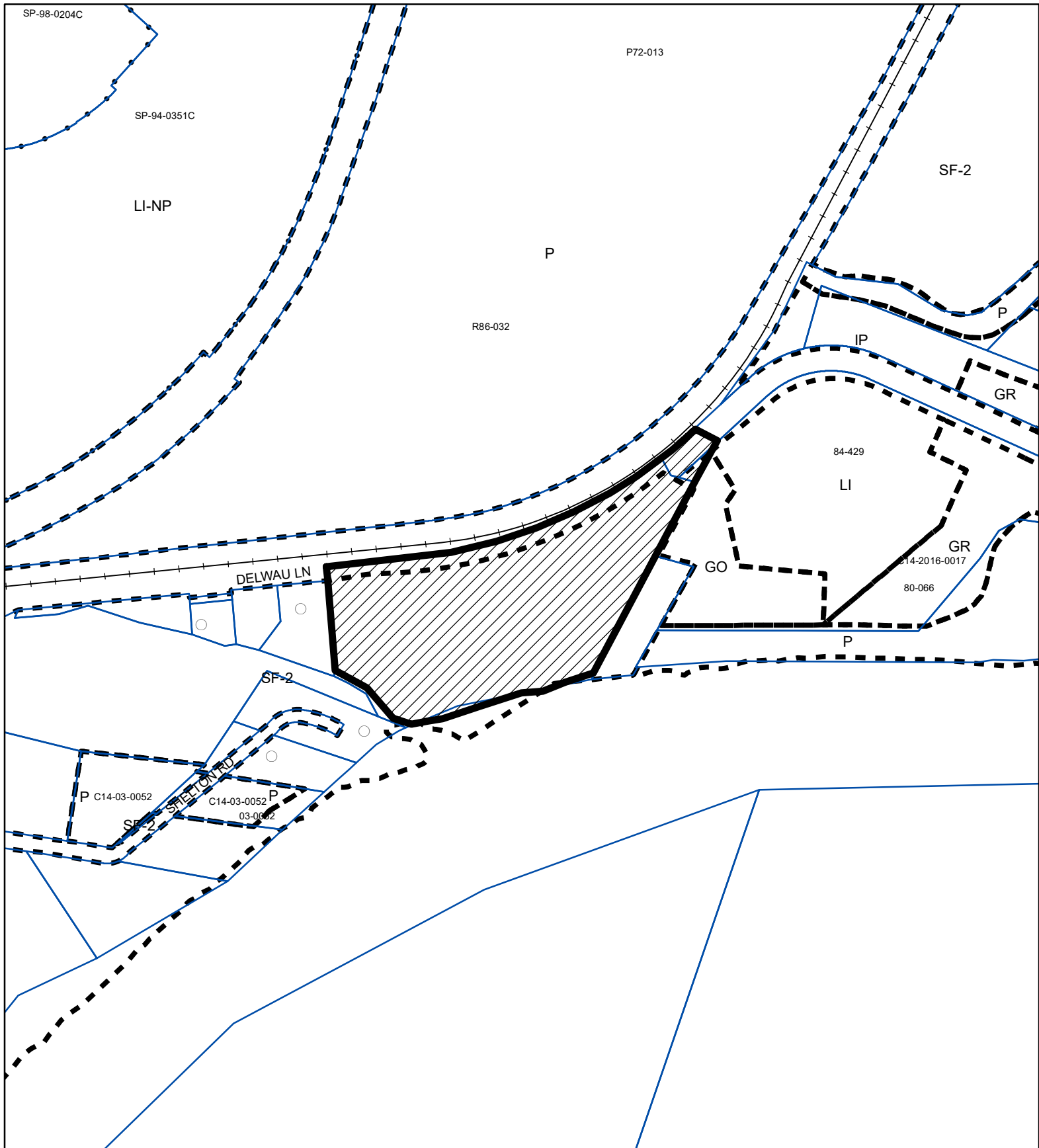
00740103
LEAHN FILTER

BOUNDARY SURVEY






劉永福、陳國治、王世傑

[illegible]



1" = 400'

-  SUBJECT TRACT
-  PENDING CASE
-  ZONING BOUNDARY

ZONING

ZONING CASE#: C14-2019-0137

Exhibit B

This product is for informational purposes and may not have been prepared for or be suitable for legal, engineering, or surveying purposes. It does not represent an on-the-ground survey and represents only the approximate relative location of property boundaries.

This product has been produced by CTM for the sole purpose of geographic reference. No warranty is made by the City of Austin regarding specific accuracy or completeness.



Created: 10/9/2019