

**ORDINANCE NO. 20201112-060**

**AN ORDINANCE REZONING AND CHANGING THE ZONING MAP FOR THE PROPERTY LOCATED AT 902 AND 904 MORROW STREET IN THE CRESTVIEW/WOOTEN COMBINED NEIGHBORHOOD PLAN AREA FROM FAMILY RESIDENCE-NEIGHBORHOOD PLAN (SF-3-NP) COMBINING DISTRICT TO MULTIFAMILY RESIDENCE LIMITED DENSITY-NEIGHBORHOOD PLAN (MF-1-NP) COMBINING DISTRICT.**

**BE IT ORDAINED BY THE CITY COUNCIL OF THE CITY OF AUSTIN:**

**PART 1.** The zoning map established by Section 25-2-191 of the City Code is amended to change the base district from family residence-neighborhood plan (SF-3-NP) combining district to multifamily residence limited density-neighborhood plan (MF-1-NP) combining district on the property described in Zoning Case No. C14-2020-0047, on file at the Housing and Planning Department, as follows:

Being Lot 34 and the east 54.4 feet of Lot 33, Block B, NORTH GATE ADDITION, a subdivision in Travis County, Texas, according to the map or plat thereof recorded in Book 3, Page 196, Plat Records of Travis County, Texas (the "Property"),

locally known as 902 and 904 Morrow Street in the City of Austin, Travis County, Texas, generally identified in the map attached as **Exhibit "A"**.


**PART 2.** The Property is subject to Ordinance No. 040401-32B that established zoning for the Crestview Neighborhood Plan.

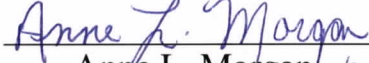
**PART 3.** This ordinance takes effect on November 23, 2020.

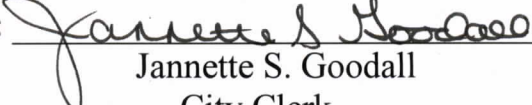
**PASSED AND APPROVED**

\_\_\_\_\_, November 12, 2020

§  
§  
§

  
\_\_\_\_\_  
Steve Adler  
Mayor

**APPROVED:**   
Anne L. Morgan  
City Attorney

**ATTEST:**   
Jannette S. Goodall  
City Clerk



