

ORDINANCE NO. 20210826-071

AN ORDINANCE REZONING AND CHANGING THE ZONING MAP FOR THE PROPERTY LOCATED AT 2414 DREW LANE FROM DEVELOPMENT RESERVE (DR) DISTRICT TO FAMILY RESIDENCE (SF-3) DISTRICT.

BE IT ORDAINED BY THE CITY COUNCIL OF THE CITY OF AUSTIN:

PART 1. The zoning map established by Section 25-2-191 of the City Code is amended to change the base district from development reserve (DR) district to family residence (SF-3) district on the property described in Zoning Case No. C14-2021-0089, on file at the Housing and Planning Department, as follows:

Lot 2, DREW LANE ADDITION, a subdivision in Travis County, Texas, according to the map or plat thereof recorded in Volume 13, Page 6, Plat Records of Travis County, Texas (the "Property"),


locally known as 2414 Drew Lane in the City of Austin, Travis County, Texas, generally identified in the map attached as **Exhibit "A"**.

PART 2. This ordinance takes effect on September 6, 2021.

PASSED AND APPROVED

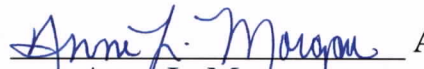
_____, August 26, 2021

§
§
§




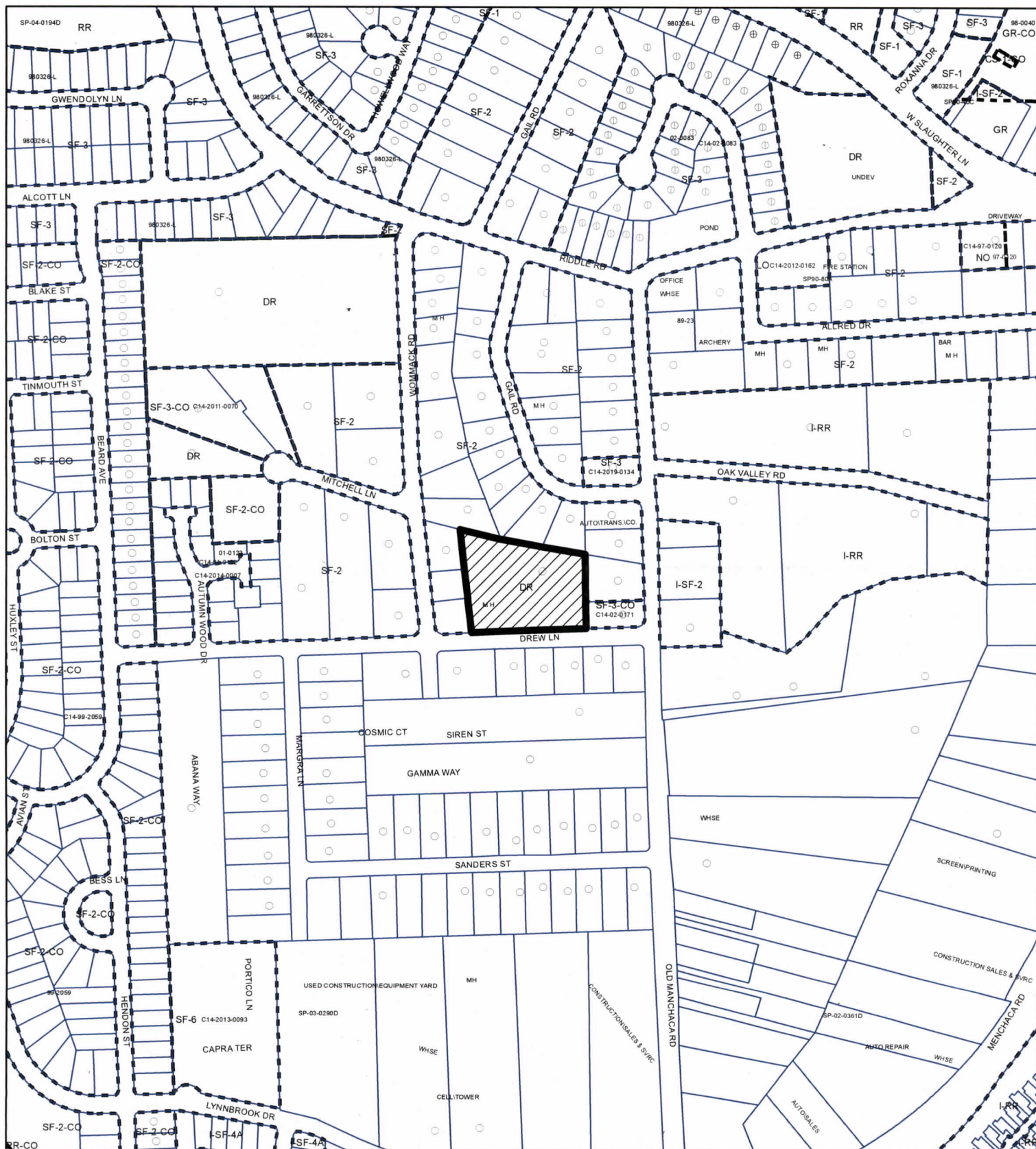
Steve Adler
Mayor

APPROVED:


Anne L. Morgan
City Attorney

ATTEST:


Jannette S. Goodall
City Clerk



SUBJECT TRACT



PENDING CASE



ZONING BOUNDARY

ZONING

ZONING CASE#: C14-2021-0089

1" = 400'

This product is for informational purposes and may not have been prepared for or be suitable for legal, engineering, or surveying purposes. It does not represent an on-the-ground survey and represents only the approximate relative location of property boundaries.

This product has been produced by the Housing and Planning Department for the sole purpose of geographic reference. No warranty is made by the City of Austin regarding specific accuracy or



Created: 5/5/2021