

ORDINANCE NO. 20210826-080

AN ORDINANCE REZONING AND CHANGING THE ZONING MAP FOR THE PROPERTY LOCATED AT 8500 BLUEGRASS DRIVE FROM NEIGHBORHOOD COMMERCIAL (LR) DISTRICT TO SINGLE-FAMILY RESIDENCE STANDARD LOT (SF-2) DISTRICT.

BE IT ORDAINED BY THE CITY COUNCIL OF THE CITY OF AUSTIN:

PART 1. The zoning map established by Section 25-2-191 of the City Code is amended to change the base district from neighborhood commercial (LR) district to single-family residence standard lot (SF-2) district on the property described in Zoning Case No. C14-2021-0096, on file at the Housing and Planning Department, as follows:

2.0477 acres out of Lots 1-A and 2-A, Amended Plat of Lot 1 and 2, Great Hills Phase "B" and Lot 8, Great Hills Phase "B", a subdivision in Travis County, Texas, according to the map or plat recorded thereof in Document No. 202000083, Plat Records of Travis County, Texas, said 2.0477 acres of land being more particularly described by metes and bounds in **Exhibit "A"** incorporated into this ordinance (the "Property"),


locally known as 8500 Bluegrass Drive in the City of Austin, Travis County, Texas, generally identified in the map attached as **Exhibit "B"**.

PART 2. This ordinance takes effect on September 6, 2021.

PASSED AND APPROVED

_____, August 26, 2021

§
§
§




Steve Adler
Mayor

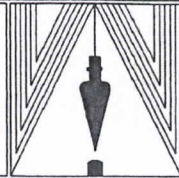
APPROVED:  **ATTEST:** 

Anne L. Morgan
City Attorney

Jannette S. Goodall
City Clerk



WATSON SURVEYING
9501 CAPITAL OF TEXAS HWY.
SUITE 303 AUSTIN, TX 78759
346-8566 FAX 346-8568



FIELD NOTES FOR 2.0477 ACRES OUT OF LOTS 1-A AND 2-A, "AMENDED PLAT OF LOTS 1-A AND 2-A, AMENDED PLAT OF LOT 1 AND LOT 2, GREAT HILLS PHASE 'B', AND LOT 8, GREAT HILLS PHASE 'B'", A SUBDIVISION RECORDED IN DOCUMENT NO. 202000083, PLAT RECORDS OF TRAVIS COUNTY, TEXAS, SAID 2.0477 ACRES BEING DESCRIBED BY METES AND BOUNDS AS FOLLOWS:

BEGINNING at a concrete monument set at the southwest corner of Lot 2-A, "AMENDED PLAT OF LOTS 1-A AND 2-A, AMENDED PLAT OF LOT 1 AND LOT 2, GREAT HILLS PHASE 'B' AND LOT 8, GREAT HILLS PHASE 'B'", as recorded in Document No. 202000083, for the POINT OF BEGINNING and southwest corner hereof;

THENCE N36°48'44"E 144.51 feet with the west line of Lot 2-A, to a ½" steel pin found, for northwest corner hereof;

THENCE S64°36'32"E 453.69 feet crossing said Lot 2-A and Lot 1-A, to a ½" steel pin found in the curving east line of Lot 1-A, also the curving west right-of-way (ROW) line of Bluegrass Drive, for the northeast corner hereof;

THENCE with said curving west ROW line and east line of Lot 1-A the following 2 courses:

- 1) along a curve to the right with chord of S28°01'37"W 99.72 feet and radius of 327 feet, to a ½" steel pin found at end of curve,
- 2) S36°47'50"W 120.12 feet to a ½" steel pin with orange cap set at the start of a transition curve from Bluegrass Drive to Bluffstone Drive;

THENCE along a curve to the right with chord of S81°47'50"W 28.28 feet and radius of 20 feet, to a ½" steel pin set at end of curve;

THENCE N53°12'10"W 439.98 feet along the south lot line of Lot 1-A and Lot 2-A, also the north ROW line of Bluffstone Drive to the POINT OF BEGINNING, containing 2.0477 acres of land, more or less.


See accompanying sketch for more information.

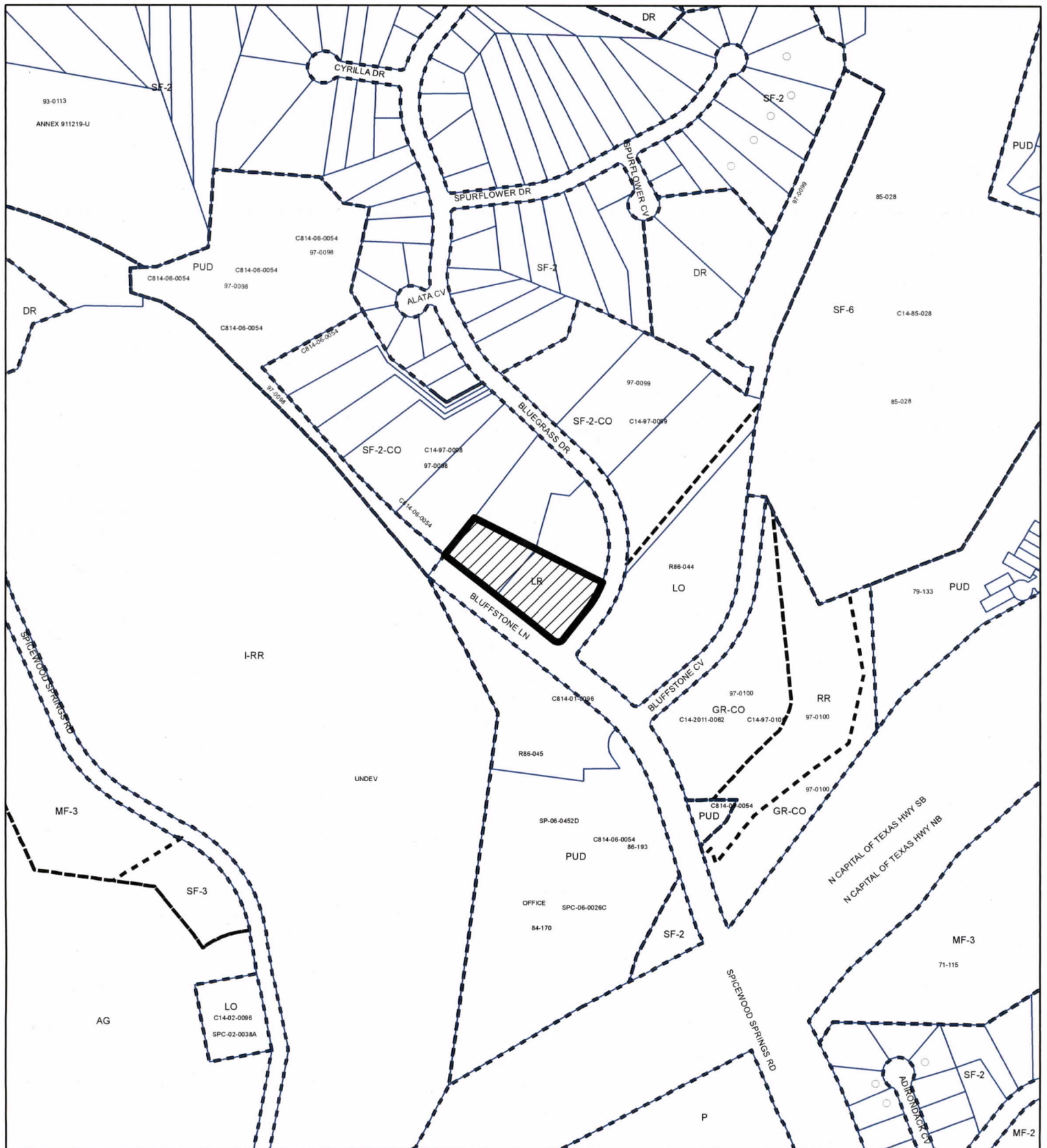
Field notes prepared 7 July 2020 by:


Stuart Watson, RPLS 4550



Exhibit A





SUBJECT TRACT



PENDING CASE



ZONING BOUNDARY

ZONING

ZONING CASE#: C14-2021-0096

1" = 400'

This product is for informational purposes and may not have been prepared for or be suitable for legal, engineering, or surveying purposes. It does not represent an on-the-ground survey and represents only the approximate relative location of property boundaries.

This product has been produced by the Housing and Planning Department for the sole purpose of geographic reference. No warranty is made by the City of Austin regarding specific accuracy or



Created: 5/26/2021