

ORDINANCE NO. 20210826-084

AN ORDINANCE AMENDING ORDINANCE NO. 040513-30, WHICH ADOPTED THE BRENTWOOD/HIGHLAND COMBINED NEIGHBORHOOD PLAN AS AN ELEMENT OF THE IMAGINE AUSTIN COMPREHENSIVE PLAN, TO CHANGE THE LAND USE DESIGNATION ON THE FUTURE LAND USE MAP FOR PROPERTY LOCATED AT 5610 ROOSEVELT AVENUE.

BE IT ORDAINED BY THE CITY COUNCIL OF THE CITY OF AUSTIN:

PART 1. Ordinance No. 040513-30 adopted the Brentwood/Highland Combined Neighborhood Plan as an element of the Imagine Austin Comprehensive Plan.


PART 2. Ordinance No. 040513-30 is amended to change the land use designation from single-family use to multifamily use for the property located at 5610 Roosevelt Avenue on the future land use map attached as **Exhibit "A"** and incorporated in this ordinance and described in File NPA-2021-0018.01 at the Housing and Planning Department.

PART 3. This ordinance takes effect on September 6, 2021.

PASSED AND APPROVED

_____, August 26, 2021

§
§
§




Steve Adler
Mayor

APPROVED: 

Anne L. Morgan
City Attorney

ATTEST:



Jannette S. Goodall
City Clerk

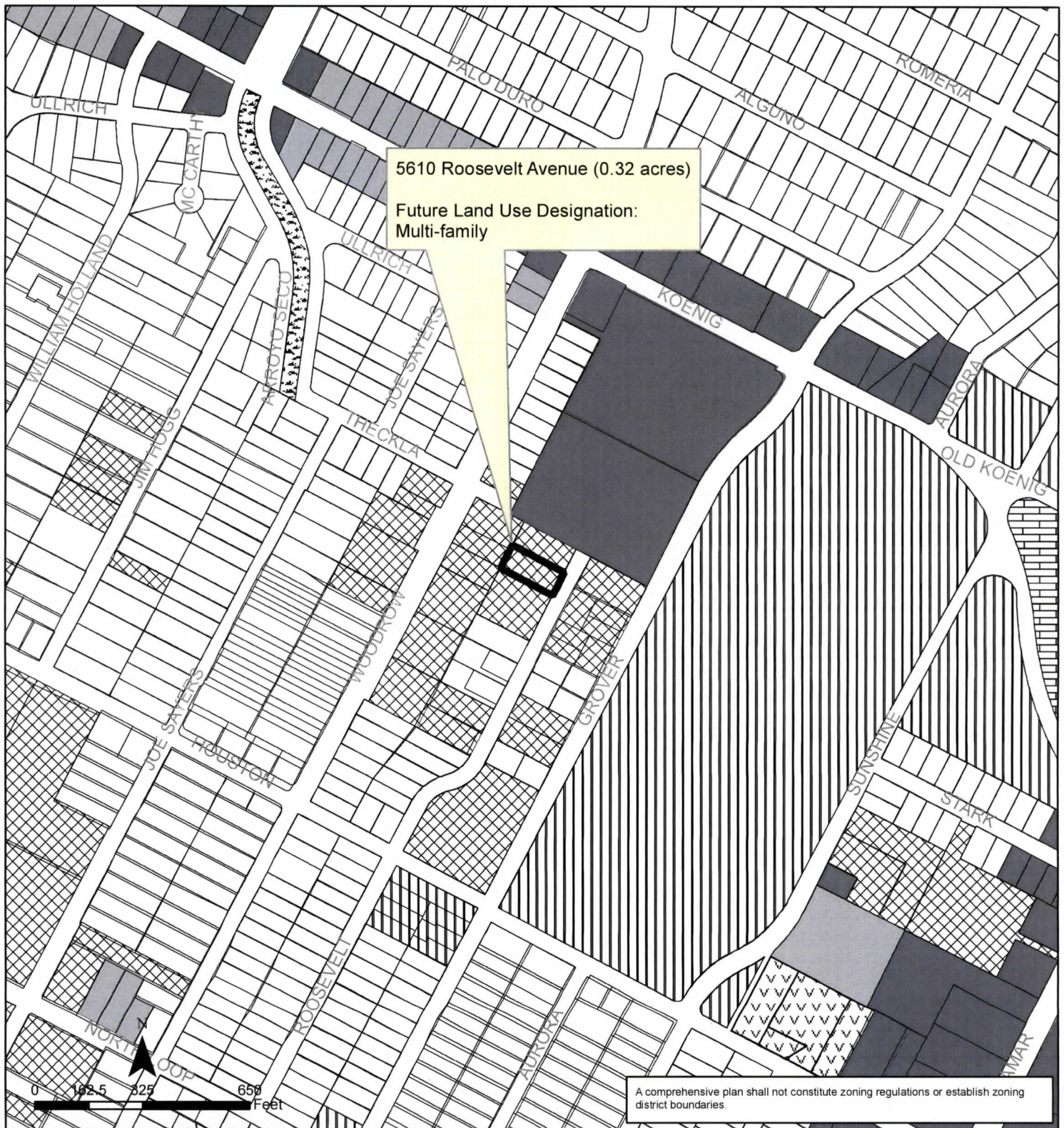


Exhibit A

Brentwood/Highland Combined (Brentwood) Neighborhood Planning Area

NPA-2021-0018.01

This product is for informational purposes and may not have been prepared for or be suitable for legal, engineering, or surveying purposes. It does not represent an on-the-ground survey and represents only the approximate relative location of property boundaries.

This product has been produced by the Housing and Planning Department for the sole purpose of geographic reference. No warranty is made by the City of Austin regarding specific accuracy or completeness.



City of Austin
Housing and Planning Department
Created on 8/4/2021, by: MeeksS

Future Land Use

	Subject Tract		Multi-Family
	Civic		Recreation & Open Space
	Higher-Density Single-Family		Single-Family
	Mixed Use		Utilities
	Mixed Use/Office		