

**ORDINANCE NO. 20211014-069**

**AN ORDINANCE REZONING AND CHANGING THE ZONING MAP FOR THE PROPERTY LOCATED AT 5708 SPRINGDALE ROAD IN THE EAST MLK COMBINED NEIGHBORHOOD PLAN AREA FROM COMMUNITY COMMERCIAL-NEIGHBORHOOD PLAN (GR-NP) COMBINING DISTRICT TO COMMUNITY COMMERCIAL-MIXED USE-NEIGHBORHOOD PLAN (GR-MU-NP) COMBINING DISTRICT.**

**BE IT ORDAINED BY THE CITY COUNCIL OF THE CITY OF AUSTIN:**

**PART 1.** The zoning map established by Section 25-2-191 of the City Code is amended to change the base district from community commercial-neighborhood plan (GR-NP) combining district to community commercial-mixed use-neighborhood plan (GR-MU-NP) combining district on the property described in Zoning Case No. C14-2021-0017, on file at the Housing and Planning Department, as follows:

Lot 2, SEIDERS ADDITION, a subdivision in Travis County, Texas, according to the map or plat thereof recorded in Volume 89, Page 372, Plat Records of Travis County, Texas (the "Property"),

locally known as 5708 Springdale Road in the City of Austin, Travis County, Texas, generally identified in the map attached as **Exhibit "A"**.


**PART 2.** The Property is subject to Ordinance No. 021107-Z-12a that established zoning for the Pecan Springs/Springdale Neighborhood Plan.

**PART 3.** This ordinance takes effect on October 25, 2021.


**PASSED AND APPROVED**

\_\_\_\_\_, 2021


§  
§  
§  
§

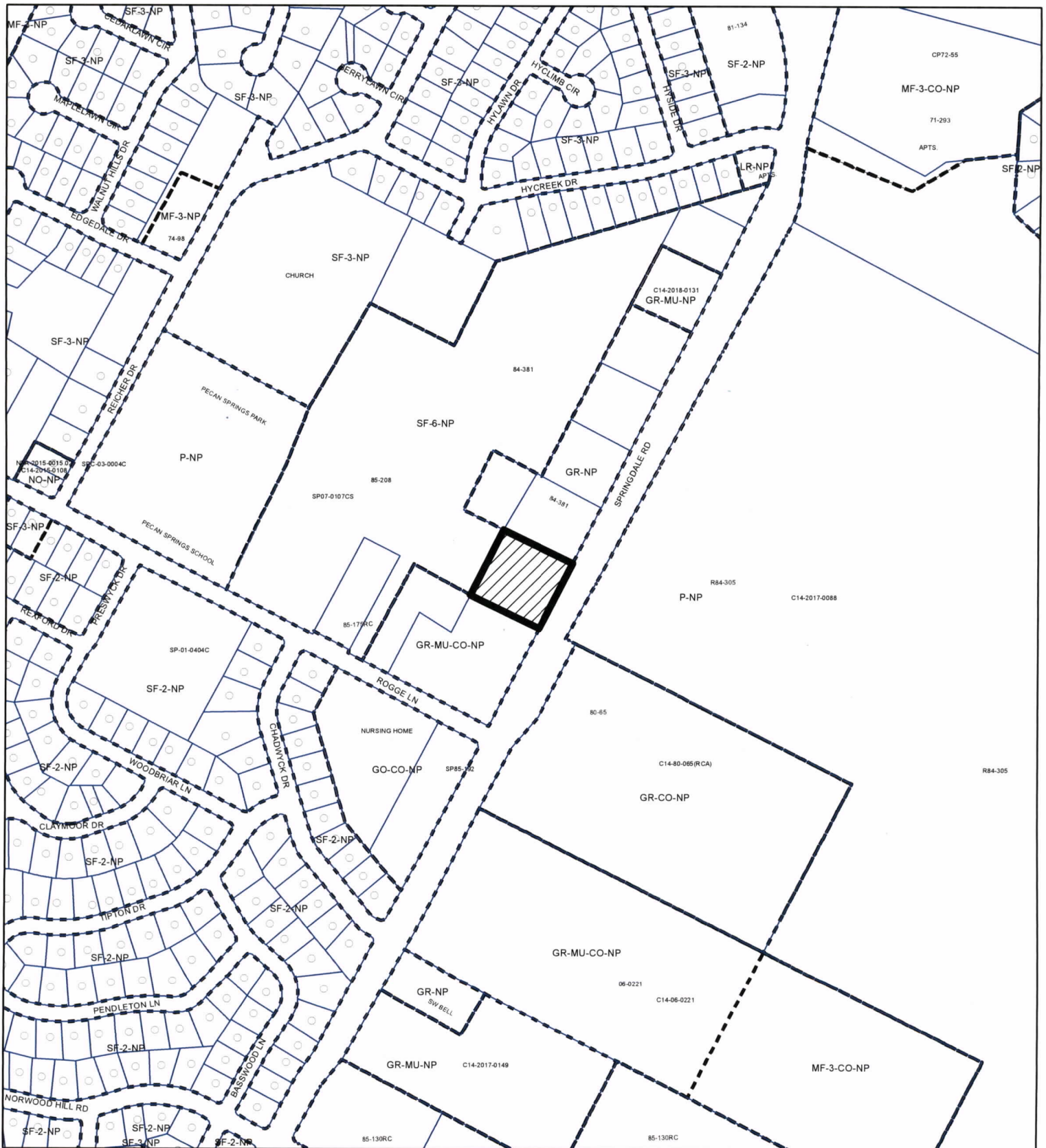
  
\_\_\_\_\_  
Steve Adler  
Mayor

**APPROVED:**

  
\_\_\_\_\_  
Anne L. Morgan  
City Attorney

**ATTEST:**

  
\_\_\_\_\_  
Jannette S. Goodall  
City Clerk



## ZONING

ZONING CASE#: C14-2021-0017

Exhibit A



SUBJECT TRACT



PENDING CASE



ZONING BOUNDARY

1" = 400'

This product is for informational purposes and may not have been prepared for or be suitable for legal, engineering, or surveying purposes. It does not represent an on-the-ground survey and represents only the approximate relative location of property boundaries.

This product has been produced by the Housing and Planning Department for the sole purpose of geographic reference. No warranty is made by the City of Austin regarding specific accuracy or



Created: 2/12/2021