

ORDINANCE NO. _____

AN ORDINANCE REZONING AND CHANGING THE ZONING MAP FOR THE PROPERTY LOCATED AT 7001 CIRCLE S ROAD FROM SINGLE-FAMILY RESIDENCE STANDARD LOT (SF-2) DISTRICT TO FAMILY RESIDENCE (SF-3) DISTRICT.

BE IT ORDAINED BY THE CITY COUNCIL OF THE CITY OF AUSTIN:

PART 1. The zoning map established by Section 25-2-191 of the City Code is amended to change the base district from single-family residence standard lot (SF-2) district to family residence (SF-3) district on the property described in Zoning Case No. C14-2022-0012, on file at the Housing and Planning Department, as follows:

Lot 1, TAMAYO SUBDIVISION, a subdivision in Travis County, Texas, according to the map or plat thereof as recorded in Volume 78, Page 391 of the Plat Records of Travis County, Texas (the "Property"),

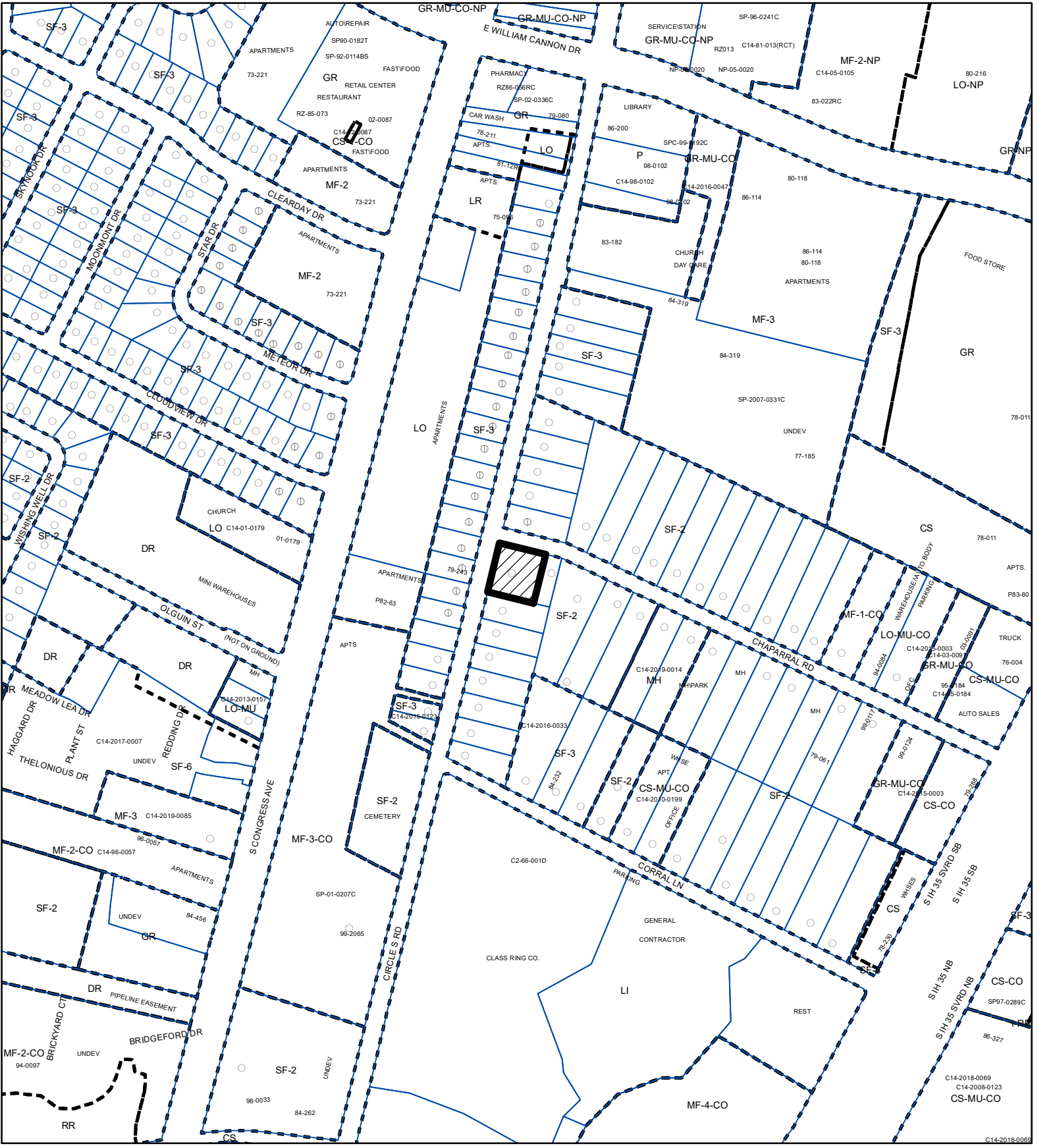
locally known as 7001 Circle S Road in the City of Austin, Travis County, Texas, generally identified in the map attached as **Exhibit "A"**.

PART 2. This ordinance takes effect on _____, 2022.

PASSED AND APPROVED

_____, 2022 §
 §
 §
 §
Steve Adler
Mayor

APPROVED: _____ **ATTEST:** _____
Anne L. Morgan Myrna Rios
City Attorney City Clerk






ZONING

ZONING CASE#: C14-2022-0012

Exhibit A



-  SUBJECT TRACT
-  PENDING CASE
-  ZONING BOUNDARY

1" = 400'

This product is for informational purposes and may not have been prepared for or be suitable for legal, engineering, or surveying purposes. It does not represent an on-the-ground survey and represents only the approximate relative location of property boundaries.

This product has been produced by the Housing and Planning Department for the sole purpose of geographic reference. No warranty is made by the City of Austin regarding specific accuracy or



Created: 1/28/2022