

ORDINANCE NO. 20050825-043

AN ORDINANCE NAMING AN UNNAMED RIGHT-OF-WAY IN THE SHADOWRIDGE CROSSING SUBDIVISION, SECTION 12.

BE IT ORDAINED BY THE CITY COUNCIL OF THE CITY OF AUSTIN:

PART 1. The Council finds that:

- (A) The right-of-way that intersects Dark Valley Cove in the Shadowridge Crossing Subdivision, Section 12, generally located on F.M. 1826 between Slaughter Lane and U.S. Highway 290 West, was dedicated during the platting process, but not named.
- (B) The City has received a request from the property owners, Ronald S. Waters and Jacqueline Waters, who use the unnamed right-of-way for access, to name the right-of-way so that it can be placed on maps to enhance ease of location.
- (C) The City of Austin Fire Department, Police Department, Emergency Medical Services, and GIS Addressing concur that the right-of-way should be named and a sign posted at its intersection with Dark Valley Cove.

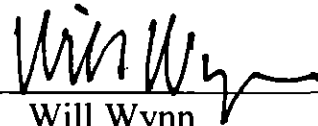
PART 2. The right-of-way that intersects Dark Valley Cove in the Shadowridge Crossing Subdivision, Section 12, is named Waters Way.

PART 3. This ordinance takes effect on September 5, 2005.

PASSED AND APPROVED


_____, August 25, 2005

§
§
§




Will Wynn
Mayor

APPROVED:


David Allan Smith
City Attorney

ATTEST:


Shirley A. Brown
City Clerk