

Zoning Ordinance Approval**CITY OF AUSTIN****RECOMMENDATION FOR COUNCIL ACTION****AGENDA ITEM NO.: 79****AGENDA DATE: Thu 12/15/2005****PAGE: 1 of 1**

SUBJECT: C14-05-0139.001 – Greater South River City Combined Neighborhood Plan (South River City neighborhood) - Approve second/third readings of an ordinance amending Chapter 25-2 of the Austin City Code by zoning and rezoning locally known as 118-134 E. Riverside Dr. (Tract 1), 201-309 E. Riverside Dr. (Tract 3), 2100 S. IH-35 (Tract 28), 2016 S. IH-35 (Tract 29a), 2000 S. IH-35 (Tract 29b) and 0 S. IH-35 (ABS 24 Del Valle S Acr. 2.31) (Tract 35) (Blunn Creek, East Bouldin Creek, Harpers Branch & Town Lake watersheds). The City Council may approve a base district zoning change to any of the following: general office (GO) district zoning; community commercial (GR) district zoning; general commercial services (CS) district zoning; limited industrial services (LI) district zoning. A conditional overlay (CO) combining district, mixed use (MU) combining district or neighborhood plan (NP) combining district may also be added to these zoning base districts. At first reading on December 1, 2005, Council approved limited industrial services-neighborhood plan combining district zoning (LI-NP) for 118-134 E. Riverside Dr. (Tract 1); general commercial services-conditional overlay-neighborhood plan combining district zoning (CS-CO-NP) for 201-309 E. Riverside Dr. (Tract 3); community commercial-mixed use combining district-conditional overlay-neighborhood plan combining district zoning (GR-MU-CO-NP) for 2100 S. IH-35 (Tract 28), 2016 S. IH-35 (Tract 29a) and 2000 S. IH-35 (Tract 29b); and community commercial-conditional overlay-neighborhood combining district zoning (GR-CO-NP) for 0 S. IH-35 (ABS 24 Del Valle S Acr. 2.31) (Tract 35). Vote: Zoning on Tracts 1, 3, 28, 29 a&b: 6-0 (Council Member McCracken off the dais). Vote: Zoning on Tract 35: 4-2 (Mayor Wynn and Council Member Leffingwell – nay, Council Member McCracken off the dais). Applicant: City of Austin. Agent: Neighborhood Planning and Zoning Department. City Staff: Adam Smith, 974-7685, Sherri Sirwaitis, 974-3057. Note: A valid petition has been filed in opposition to this rezoning request.

**REQUESTING
DEPARTMENT:**Neighborhood Planning
and Zoning**DIRECTOR'S****AUTHORIZATION:** Greg Guernsey

SECOND/THIRD READING SUMMARY SHEET

ZONING CASE NUMBER: C14-05-0139.001

(South River City Neighborhood Plan Rezoning)

REQUEST:

Approve second/third readings of an ordinance amending Chapter 25-2 of the Austin City Code, zoning the property locally known as 118-134 East Riverside Drive (Tract 1) from LI, Limited Industrial district, zoning to LI-NP, Limited Industrial-Neighborhood Plan Combining district, zoning; 201-309 East Riverside Drive (Tract 3) from LI, Limited Industrial district, zoning to CS-CO-NP, General Commercial Services-Conditional Overlay-Neighborhood Plan Combining district, zoning; 2100 South Interstate Highway-35 (Tract 28) from GR, Community Commercial district, zoning to GR-MU-CO-NP, Community Commercial-Mixed Use-Conditional Overlay-Neighborhood Plan Combining district, zoning; 2016 South Interstate Highway-35 (Tract 29a) from GR, Community Commercial district, zoning to GR-MU-CO-NP, Community Commercial-Mixed Use-Conditional Overlay-Neighborhood Plan Combining district, zoning; 2000 South Interstate Highway-35 (Tract 29b) from GR, Community Commercial district, zoning to GR-MU-CO-NP, Community Commercial-Mixed Use-Conditional Overlay-Neighborhood Plan Combining district, zoning; and 0 South Interstate Highway-35/ABS 24 Del Valle S Acre 2.31 (Tract 35) from GR, Community Commercial district, zoning to GR-CO-NP, Community Commercial-Conditional Overlay-Neighborhood Plan Combining district, zoning;

The Ordinance reflects those conditions imposed by Council on 1st reading.

APPLICANT: City of Austin (City initiated)

AGENT: Neighborhood Planning and Zoning Department
(Adam Smith/Sherri Sirwaitis)

DEPARTMENT COMMENTS:

On September 29, 2005, the City Council approved the South River City Neighborhood Plan Combining District rezonings, with the exception of the proposed rezonings for Tracts 1, 3, 28, 29a, 29b, and 35 and Secondary Apartment and Small Lot Amnesty special uses for the Travis Heights-Swisher Subdistrict, on all 3 readings. The City Council heard these outstanding items as case C14-05-0139.001 on December 1, 2005 at 1st reading.

The staff has received valid petitions for the properties listed as Tract 1, Tract 28, Tract 29a, and Tract 35. The property owner of 118-134 East Riverside Drive (Tract 1) opposes the proposed rezoning of this tract of land from LI to CS-NP. The property owner of 2100 South Interstate Highway-35 (Tract 28) and 2016 South Interstate Highway-35 (Tract 29a) objects to the proposed rezoning of this property to anything

other than the GR base zoning district. In addition, the property owner of 609 Fairfield Lane/ Northwest corner of Woodland Avenue and Interstate Highway-35 (Tract 35) objects to the proposed rezoning of this property to GO-NP (Petition Verification – Attachment K).

DATE OF FIRST READING/VOTE: December 1, 2005/**Tract 1:** Approved LI-NP (6-0, McCracken-off dias); **Tract 3:** Approved CS-CO-NP prohibiting Automotive Rentals, Automotive Repair Services, Automotive Sales, Automotive Washing, Bail Bond Services, Exterminating Services, Funeral Services, Indoor Sports and Recreation, Outdoor Sports and Recreation, Pawn Shop Services, and Service Station (6-0, McCracken-off dias); **Tracts 28 & 29a:** Approved GR-MU-CO-NP prohibiting Bail Bond Services, Drop-Off Recycling Collection Facility, Exterminating Services, Pawn Shop Services, and Automotive Washing; **Tract 29b:** Approved GR-MU-CO-NP with 10-foot wide vegetative buffer along and adjacent to IH-35 (6-0, McCracken-off dias); **Tract 35:** GR-CO-NP prohibiting Automotive Sales and Automotive Washing (4-2, Wynn, Leffinwell-No, McCracken-off dias); Denied the proposed small lot amnesty and secondary apartment infill options for the Travis Heights-Swisher Subdistrict (6-0, McCracken-off dias)

CITY COUNCIL DATE: December 15, 2005

CITY COUNCIL ACTION:

ZONING CASE MANAGER: Sherri Sirwaitis

PHONE: 974-3057

sherri.sirwaitis@ci.austin.tx.us

NEIGHBORHOOD PLANNER: Adam Smith

PHONE: 974-7685

adam.smith@ci.austin.tx.us

ORDINANCE NO. _____

AN ORDINANCE AMENDING ORDINANCE NO. 20050929-Z003, REZONING AND CHANGING THE ZONING MAP TO ADD A NEIGHBORHOOD PLAN COMBINING DISTRICT TO THE BASE ZONING DISTRICTS ON APPROXIMATELY 20 ACRES OF LAND GENERALLY KNOWN AS THE SOUTH RIVER CITY NEIGHBORHOOD PLAN AREA AND TO CHANGE THE BASE ZONING DISTRICTS ON 6 TRACTS OF LAND.

BE IT ORDAINED BY THE CITY COUNCIL OF THE CITY OF AUSTIN:

PART 1. Ordinance No. 20050929-Z003 is amended to include the property identified in this Part in the South River City neighborhood plan combining district. The zoning map established by Section 25-2-191 of the City Code is amended to add a neighborhood plan (NP) combining district to the base zoning districts and to change the base zoning district on 6 tracts of land described in File C14-05-0139.001, as follows:

- Tract 1 118-134 East Riverside Drive;
 - Tract 3 201-309 East Riverside Drive;
 - Tract 28 2100 South IH-35;
 - Tract 29a 2016 South IH-35;
 - Tract 29b 2000 South IH-35; and
 - Tract 35 0 South IH-35 (Abs 24 Del Valle S Acr 2.31),
- (the "Property" as shown on Exhibit "A")

generally known as the South River City neighborhood plan combining district, locally known as the area bounded by Town Lake on the north, IH-35 on the east, Oltorf Street on the south, and South Congress Avenue on the west, in the City of Austin, Travis County, Texas, and generally identified in the map attached as Exhibit "B".

Except as provided in this ordinance, the existing base zoning districts and conditions remain in effect.

PART 2. The base zoning districts for the 6 tracts of land are changed from community commercial (GR) district and limited industrial services (LI) district to community commercial-conditional overlay-neighborhood plan (GR-CO-NP) combining district, community commercial-mixed use-conditional overlay-neighborhood plan (GR-MU-CO-NP) combining district, general commercial services conditional overlay-neighborhood plan (CS-CO-NP) combining district, and limited industrial services-neighborhood plan (LI-NP) combining district, as more particularly described and identified in the chart below:

| Tract | Address | From | To |
|-------|--|------|-------------|
| 1 | 118-134 E. Riverside Dr. | LI | LI-NP |
| 3 | 201-309 E. Riverside Dr. | LI | CS-CO-NP |
| 28 | 2100 S IH 35 | GR | GR-MU-CO-NP |
| 29a | 2016 S IH 35 | GR | GR-MU-CO-NP |
| 29b | 2000 S IH 35 | GR | GR-MU-CO-NP |
| 35 | 0 S IH 35 (ABS 24 DELVALLE S ACR 2 31) | GR | GR-CO-NP |

PART 3. Except as specifically provided in Parts 4 and 5 of this ordinance, the Property may be developed and used in accordance with the regulations established for the respective base districts and other applicable requirements of the City Code.

PART 4. Tracts 28, 29a and 29b, may be developed as a neighborhood mixed use building special use as set forth in Sections 25-2-1502 through 25-2-1504 of the Code.

1
2 **PART 5. The Property within the boundaries of the conditional overlay combining district**
3 **established by this ordinance is subject to the following conditions:**

4
5 **1. The following uses are prohibited uses of Tract 3:**

6
7 Automotive rentals

8 Automotive sales

9 Bail bond services

10 Funeral services

11 Outdoor sports and recreation

12 Service station

Automotive repair services

Automotive washing (of any type)

Exterminating services

Indoor sports and recreation

Pawn shop services

13
14 **2. The following uses are prohibited uses of Tracts 28 and 29a:**

15
16 Bail bond services

17 Exterminating services

18 Automotive washing (of any type)

Drop-off recycling collection facility

Pawn shop services

19
20 **3. A 10-foot wide vegetative buffer shall be provided and maintained on Tract 29b,**
21 **along and adjacent to IH-35. Improvements permitted within the buffer zone are**
22 **limited to drainage, underground utility improvements or those improvements**
23 **that may be otherwise required by the City of Austin or specifically authorized in**
24 **this ordinance.**

25
26 **4. Automotive sales use and automotive washing (of any type) use are prohibited**
27 **uses of Tract 35.**

28
29 **PART 6. The Property is subject to Ordinance No. 20050929-Z003 that established the**
30 **South River City neighborhood plan combining district.**

1
2 **PART 7. This ordinance takes effect on** _____, 2005.

3
4
5 **PASSED AND APPROVED**

6
7
8
9 _____, 2005

§
§
§

Will Wynn
Mayor

10
11
12
13
14 **APPROVED:** _____

David Allan Smith
City Attorney

ATTEST: _____

Shirley A. Gentry
City Clerk

DRAFT

ZONING CHANGE REVIEW SHEET

CASE: C14-05-0139

(South River City Neighborhood
Planning Area Rezoning)

P.C. DATE: September 13, 2005

AREA: Approximately 725.40 acres

ADDRESS OF PROPOSED ZONING CHANGE: The boundaries of South River City Neighborhood Planning Area are:

North – Town Lake
East – Interstate Highway-35
South – Oltorf Street
West – South Congress Avenue

APPLICANT: City of Austin (City initiated)

AGENT: Neighborhood Planning and Zoning Department (Adam Smith/Sherri Sirwaitis)

SUMMARY STAFF RECOMMENDATION:

The staff recommends that a Neighborhood Plan Combining District (NPCD) be created covering the entire plan area. Under the proposed South River City NPCD, "Small Lot Amnesty," "Secondary Apartment," "Garage Placement," "Impervious Cover and Parking Placement Restrictions" and "Prohibiting Parking in the Front Yard" zoning regulations are proposed for the Travis Heights-Swisher Subdistrict. The Travis Heights subdistrict is generally bounded by Town Lake on the north, IH-35 on the east, Oltorf Street on the south, South Congress Avenue on the west & excluding the Fairview Park Subdistrict which is generally bounded by Riverside Drive and Music Lane on the north, Sunset Lane on the east, Monroe Street on the south and South Congress Avenue on the west. The "Neighborhood Mixed-Use Building" special use is being proposed for tracts 4-8, 11-14, 17, 28 & 29a&b. The "Neighborhood Urban Center" special use is being proposed for tract 18.

In addition, the staff recommends base district zoning changes for the 39 tracts shown on the attached South River City Neighborhood Planning Area map. The Land Use, Zoning & Infill Option Recommendations tract table lists the property address, existing land use, current zoning, proposed zoning, and infill options. A description of the proposed zoning base districts follows the tract table.

ISSUES:

On September 29, 2005, the City Council approved the South River City Neighborhood Plan Combining District rezonings, with the exception of the proposed rezonings for Tracts 1, 3, 28, 29a, 29b, and 35 and Secondary Apartment and Small Lot Amnesty special uses for the Travis Heights-Swisher Subdistrict, on all 3 readings. The City Council postponed action on

the outstanding issues for this case and kept the public hearing open for these items until October 20, 2005.

On October 21, 2005, the staff received a petition for the property located at 2100 South Interstate Highway-35 (Tracts 28) and 2016 South Interstate Highway-35 (Tract 29a). The property owner objects to the proposed rezoning of this property to anything other than the GR base zoning district (Petition Verification – Attachment K).

A valid petition has been filed for the property located at 609 Fairfield Lane/ Northwest corner of Woodland Avenue and Interstate Highway-35 (Tract 35). The property owner objects to the proposed rezoning of this property to GO-NP (Petition Verification – Attachment K).

In addition, a valid petition has been submitted for the property located at 118-134 East Riverside Drive (Tract 1). The property owner opposes the proposed rezoning of this tract of land from LI to CS-NP. The Planning Commission recommended LI-PDA-NP zoning for this property. The Commission encouraged the property owner and the neighborhood to have discussions to consider conditions for the PDA including the ability to allow for a height of greater than 60 feet on this site (Petition Verification – Attachment K).

The staff has received a letter from Mr. W. “Cotton” Carlson, with Rockford Business Interiors, in reference to the property located at 211 East Riverside Drive (Tract 3). This letter is an attempt by the property owner to meet the neighborhood halfway on the proposed conditional overlay for this tract of land. The prohibited uses offered by the property owner are intended as modifications to the Planning Commission’s recommendation for Tract 3.

DEPARTMENT COMMENTS:

The neighborhood does not recommend “Small Lot Amnesty,” “Secondary Apartment” and “Mixed Use Building” for Tracts 28 & 29a&b. The neighborhood recommends the other infill option and design tool options listed above.

While the neighborhood and staff agree on most of the zoning recommendations, there are several places where they differ. The tract charts identify where these properties are and how the recommendations differ.

Please note that this case is scheduled for the September 29, 2005 City Council Meeting for all three readings of the Neighborhood Plan Rezoning, concurrently with the hearing of the proposed Neighborhood Plan.

LIST OF ATTACHMENTS:

- A. Greater South River City Combined Neighborhood Planning Area Map
- B. Overview of the Greater South River City Combined Neighborhood Plan
- C. GIS Staff Zoning Map For South River City Neighborhood Planning Area
- D. Fairview Park and Travis Heights-Swisher Subdistrict Boundaries Map
- E. Existing Zoning Map
- F. Future Land Use Map
- G. Map of Recommended Zoning Changes
- H. Land Use, Zoning & Infill Option Recommendations Tract Table
- I. Description of Land Use, Zoning, Infill Option, and Design Tool Recommendations
- J. Responses From Property Owners
- K. Petitions Against Proposed Rezoning
- L. Letter from Property Owner Regarding Tract 3
- M. Neighborhood Housing and Community Development Affordability Impact Statement

PLANNING COMMISSION RECOMMENDATION:

9/13/05: **MOTION:** To approve staff recommendation for the Greater South River City Combined Neighborhood Plan and associated rezonings (JMC-1st; JR-2nd). Amendments to this motion are as follows:

AMENDMENT #1:

For Tract 1: Recommend LI-PDA-NP subject to CS, General Commercial, District uses and site development regulations. Encourage discussion between the property owners and the residents about additional conditions for the PDA, including allowing heights greater than 60 feet (Vote: 8-1, DS-opposed; JMC-1st, CG-2nd).

AMENDMENT #2:

For Tract 3: Adopt the neighborhood recommendation of CS-CO-NP zoning with conditional overlay prohibiting uses listed by neighborhood, with the exception of Restaurant (Limited & General) (Vote: 9-0; JMC-1st, MD-2nd).

AMENDMENT #3:

For Tract 35: Recommend the neighborhood's recommendation of GO-NP zoning (Vote: 6-2, MM/CG-abstain; JMC-1st, DS-2nd).

AMENDMENT #4: (MOTION FAILED)

For Tract 116: Commissioner Galindo suggested rezoning Tract 116 from LI zoning to CS-CO-NP and changing the future land use map to reflect commercial use on the site. Apply the conditional overlay (CO) that applies to Tract 117, but do not prohibit Construction Sales and Service use. The motion failed.

AMENDMENT #5: (MOTION WITHDRAWN)

To remove the Secondary Apartment infill option from the Neighborhood Plan recommendations (GR-1st, CR- 2nd- for discussion purposes). The motion was withdrawn.

AMENDMENT #6:

To approve neighborhood's recommendation not to adopt the Small Lot Amnesty infill option (Vote: 5-4, JR/JMC/MM/DS-opposed; CR-1st, KJ-2nd).

MOTION: To approve the neighborhood's recommendation to add a vegetative buffer within the existing zoning setbacks for the properties located along IH-35 north of Oltorf and to direct staff to meet with the property owners of 600 E. Riverside (currently Joe's Crab Shack) to discuss the possible addition of an easement along the north side of their property along Town Lake for the extension of the Town Lake Trail (Vote: 9-0; JMC-1st, DS-2nd).

MOTION: To strike the second statement in item C-2 ("...and discourage redevelopment to higher-density housing or other uses.) of the Neighborhood Plan document (Vote: 9-0; CR-1st, DS-2nd).

MOTION: Direct staff to initiate amendments to the Fairview Park NCCD and that amendments to the NCCD will not be subject to the one year waiting period upon passage of the plan (Vote: 9-0; JR-1st, CR-2nd).

Overall vote to approve the Neighborhood Plan and associated rezonings with proposed amendments and motions (Vote: 8-1, MM-opposed; JMC-1st, JR-2nd).

AREA STUDY: Greater South River City Combined Neighborhood Planning Area
(South River City)

TIA: Not required

WATERSHEDS: East Bouldin Creek
Blunn Creek
Harper's Branch

DESIRED DEVELOPMENT ZONE: Yes

CAPITOL VIEW CORRIDOR: N/A

HILL COUNTRY ROADWAY: N/A

SCHOOLS:

Travis Heights Elementary School
Fulmore Middle School
Travis High School

NEIGHBORHOOD ORGANIZATIONS:

26 - Far South Austin Community Association
74 - South River City Citizens Association
127 - Bouldin Creek Neighborhood Association
154 - Dawson Neighborhood Association
189 - Southeast Austin Neighborhood Alliance
300 - Terrell Lane Interceptor Association

428 – Barton Springs/Edwards Aquifer Conservation District
 438 – Downtown Austin Alliance
 498 – South Central Coalition
 511 – Austin Neighborhoods Council
 742 – Austin Independent School District
 743 – Southeast Austin Trails & Greenbelt Alliance
 744 – Sentral Plus East Austin Kolation (SPEAK)
 748 – Bouldin Forward Thinking
 752 – SoCo-South First Street
 972 – PODER People Organized in Defense of Earth & Her Resources
 976 – Dawson Neighborhood Planning Team
 995 – South Austin Commercial Alliance

RELATED CASES:

NP-05-0022 – Greater South River City Combined Neighborhood Planning Area
 C14-05-0138 – St. Edward's Combined Neighborhood Plan Area Rezoning

ABUTTING STREETS:

| Name | ROW | Pavement | Classification | Sidewalks | Bus Route | Bike Route |
|---------------------|--------|----------|----------------|-----------|-----------|------------|
| Riverside Boulevard | 90' | Varies | Arterial | Yes | #27 | #60 |
| Woodland Avenue | 80' | 45' | Collector | No | N/A | #68 |
| IH-35 | Varies | Varies | Arterial | Yes | #61 | N/A |
| Congress Avenue | 130' | 90' | Arterial | Yes | #13 | #47 |
| Oltorf | 80' | 40' | Varies | Yes | #31 | N/A |

CITY COUNCIL DATE: September 29, 2005

ACTION: The public hearing was closed and Ordinance No. 20050929-2003 for the South River City Neighborhood Plan Combining District rezonings, with the exception of the proposed rezonings for Tracts 1, 3, 28, 29a, 29b, and 35 and Secondary Apartment and Small Lot Amnesty special uses, was approved (6-0, Council Member Kim recused herself; Mayor Pro Tem Thomas-1st, Council Member Dunkerley-2nd).

A motion was made to postpone action on Tracts 1, 3, 28, 29a, 29b, and 35 and the Secondary Apartment and Small Lot Amnesty special uses until October 20, 2005 (to keep the public hearing open for these items) was approved (6-0, Council Member Kim-recused herself;

Council Member McCracken-1st,
Council Member Dunkerley-2nd.

October 20, 2005

ACTION: Postponed by the City Council to December 1, 2005 on Mayor Pro Tem Thomas' motion, Council Member Dunkerley's second (7-0).

December 1, 2005

ACTION: Tract 1: Approved LI-NP (6-0, McCracken-off dias); Tract 3: Approved CS-CO-NP prohibiting Automotive Rentals, Automotive Repair Services, Automotive Sales, Automotive Washing, Bail Bond Services, Exterminating Services, Funeral Services, Indoor Sports and Recreation, Outdoor Sports and Recreation, Pawn Shop Services, and Service Station (6-0, McCracken-off dias); Tracts 28 & 29a: Approved GR-MU-CO-NP prohibiting Bail Bond Services, Drop-Off Recycling Collection Facility, Exterminating Services, Pawn Shop Services, and Automotive Washing; Tract 29b: Approved GR-MU-CO-NP with 10-foot wide vegetative buffer along and adjacent to IH-35 (6-0, McCracken-off dias); Tract 35: GR-CO-NP prohibiting Automotive Sales and Automotive Washing (4-2, Wynn, Leffinwell-No, McCracken-off dias); Denied the proposed small lot amnesty and secondary apartment infill options for the Travis Heights-Swisher Subdistrict (6-0, McCracken-off dias)

ORDINANCE READINGS: 1st 9/25/05, 12/01/05 2nd

3rd

ORDINANCE NUMBERS:

ZONING CASE MANAGER: Sherri Sirwaitis

PHONE: 974-3057

E-MAIL: sherri.sirwaitis@ci.austin.tx.us

NEIGHBORHOOD PLANNER: Adam Smith

PHONE: 974-7685

E-MAIL: adam.smith@ci.austin.tx.us

STAFF RECOMMENDATION

The proposed zoning change creates a Neighborhood Plan Combining District (NPCD) covering the entire area.

The staff recommends base district zoning changes for the 39 tracts shown on the attached South River City Neighborhood Planning Area map. The Land Use, Zoning & Infill Option Recommendations tract table lists the property address, existing land use, current zoning, proposed zoning, and infill options. A description of the proposed zoning base districts follows the tract table.

BACKGROUND

The Austin City Council passed a resolution on November 6, 2005, which initiated the Greater South River City Combined Neighborhood planning process. Following a kickoff meeting on May 15, 2004, staff and residents, property owners, business owners, and representatives of area institutions have been attending meetings and developing the plan for the past sixteen months.

The plan's goals, objectives, and action items were developed at numerous Greater South River City Combined Neighborhood Planning meetings. The Neighborhood Plan will be considered concurrently with the subject rezoning cases.

The proposed zoning change creates a Neighborhood Plan Combining District (NP) covering the entire area. The purpose of the NP is to allow infill development by implementing a neighborhood plan that has been adopted by Council as an amendment to the City's Comprehensive Plan. The NP modifies the base district of an individual parcel within the Travis Heights-Swisher Subdistrict to allow for the following special uses – Small Lot Amnesty and Secondary Apartment, and design tools – Parking Placement and Impervious Cover Restrictions, Garage Placement, and Prohibiting Parking in the Front Yard.

The neighborhood's position on the infill options and design tools are indicated under "Department Comments" above and again, more specifically, on the tract chart.

BASIS FOR LAND USE RECOMMENDATION (ZONING PRINCIPLES)

The staff's basis for recommendation is derived from the goals and objectives for land use as described in the Greater South River City Combined Neighborhood Plan:

GOAL (A):

Maintain the historic fabric and respect the established neighborhood character and natural assets.

Objective: New single-family construction in residential areas should compliment, reflect, and respect the character of the single-family houses in the area.

Objective: Protect historic resources including buildings, bridges, gateways and other structures.

GOAL (B):

Identify and develop criteria for the interface between residences and commercial development.

Objective: Continue to allow office and limited commercial uses along IH-35, encouraging new development to respect the natural setting and to provide ample landscaping.

Objective: To the greatest extent possible, limit commercial development along Oltorf Street and Woodward Street to its current location and intensity.

Objective: Encourage redevelopment of the shopping centers at the intersection of Congress Avenue and Oltorf Street as pedestrian-friendly, mixed-use "neighborhood centers".

Objective: Maintain the Woodward industrial district in the southern portion of the planning area while protecting the environment as well as nearby residential areas.

Objective: Identify and develop criteria to encourage business along South Congress Avenue that serves and is compatible with the surrounding residential neighborhood.

Objective: Develop ways to ensure that agreements between the neighborhood and developers are abided by.

GOAL (C):

Identify and develop criteria for density that result in a net benefit to the neighborhood.

Objective: Preserve housing affordability and increase diversity of housing types.

GOAL (D):

Enhance the transportation network to allow residents to walk, bike, roll, ride, and drive safely.

Objective: Improve pedestrian safety and mobility throughout the neighborhood.

Objective: Improve bicycle safety and mobility throughout the neighborhood.

Objective: Improve the accessibility of public transit.

Objective: Improve auto safety and efficiency.

Objective: Minimize the impacts of parking and arterial roadways on the neighborhood.

Objective: Promote multi-modal approaches to improve mobility.

GOAL (E):

Protect and enhance creeks, greenbelts and watershed systems.

Objective: Preserve and improve the water quality, base flow and natural quality of all creeks and waterways throughout the neighborhood.

Objective: Preserve and improve the water quality, base flow, and natural quality of Blunn Creek.

Objective: Mitigate problems with localized flooding in the St. Edward's Neighborhood planning area.

Objective: Preserve and protect the live oak trees in the neighborhood by mitigating the spread of oak wilt.

GOAL (F):

Preserve and enhance the natural beauty, open spaces, and air quality of the neighborhood.

Objective: Preserve and enhance the Blunn Creek Greenbelt.

Objective: Work to create a continuous hike and bike trail along Blunn Creek from Town Lake to Ben White Boulevard.

Objective: Preserve and improve the Town Lake Hike and Bike trail.

Objective: Preserve and improve Norwood Park.

Objective: Preserve passive open space and easement known as "Ravine Park".

Objective: Minimize the effects of lighting on the aesthetic and character of the neighborhood.

GOAL (G):

Improve safety and reduce crime.

GOAL (H):

Foster a locale where each person has the greatest possible opportunity to pursue individual, family and community goals – whether academic, economic, cultural, artistic, athletic, recreational, or spiritual.

EXISTING CONDITIONS**Zoning and Land Use****Existing Land Use:**

| | |
|---------------|-------|
| Single Family | 29 % |
| Multi-Family | 11 % |
| Mixed Use | 0.5 % |
| Office | 4 % |
| Commercial | 12 % |
| Industrial | 2 % |
| Civic | 20 % |
| Open Space | 7 % |

Impervious Cover

The maximum impervious cover limits for the proposed zoning districts are as follows:

| | |
|---|---|
| LI, Limited Industrial Services | 80 % |
| CS, Commercial Services | 95 % |
| CS-1, Commercial – Liquor Sales | 95 % |
| W/LO, Warehouse Limited Office | 70 % |
| GR, Community Commercial | 90 % |
| LR, Neighborhood Commercial | 80 % |
| LO, Limited Office | 70 % |
| MH, Mobile Home | N/A |
| MF-4, Multifamily Residence Moderate – High Density | 70 % |
| MF-3, Multi-family Residence (Medium Density) | 65 % |
| MF-2, Multi-family Residence (Low Density) | 60 % |
| SF-6, Townhouse & Condominium Residence | 55 % |
| SF-5, Urban Family Residence | 55 % |
| SF-3, Family Residence | 45 % |
| SF-2, Single Family Residence – Standard Lot | 45 % |
| P, Public | varies (refer to the <u>Land Development Code</u>) |

The maximum amount of impervious cover is determined as the more restrictive figure of the zoning district and watershed class.

Environmental

The neighborhood is not located over the Edwards Aquifer Recharge Zone. The site is located in the East Bouldin, Blunn, Harpers Branch Creeks, and Town Lake Watersheds of the Colorado River Basin, which are all classified as Urban Watersheds by Chapter 25-8 of the City's Land Development Code. It is in the Desired Development Zone.

Impervious cover is not limited in this watershed class; therefore the zoning district impervious cover limits will apply.

Sites in this neighborhood are required to provide on-site structural water quality controls (or payment in lieu of) for all development and/or redevelopment when 5,000 s.f. cumulative is exceeded, and detention for the two-year storm, unless the property has pre-existing approvals which would preempt current water quality or Code requirements.

According to flood plain maps, there is flood plain within the project area.

At this time, site-specific information is unavailable regarding existing trees and other vegetation, areas of steep slope, or other environmental features such as bluffs, springs, canyon rimrock, caves, sinkholes, and wetlands.

Standard landscaping and tree protection will be required in accordance with LDC 25-2 and 25-8 for all commercial development and/or redevelopment.

Transportation

Additional right-of-way (ROW) necessary for future roadway improvements within the proposed zoning may be required during the subdivision review process or the site plan review process.

Since the rezoning of this area is being initiated by the City of Austin through the neighborhood planning process and does not reflect a specific development proposal, no trip generation calculations are provided on a tract-by-tract basis for any proposed land uses as would typically be provided.

A Traffic Impact Analysis (TIA) will be required during the site plan review stage for any proposed land use that would generate over 2,000 vehicle trips per day. Additional ROW, participation in roadway improvements, and/or limitation on development intensity may also be recommended based on review of the TIA.

Existing Conditions:

| Name | ROW | Pavement | Classification | Sidewalks | Bus Route | Bike Route |
|---------------------|--------|----------|----------------|-----------|-----------|------------|
| Riverside Boulevard | 90' | Varies | Arterial | Yes | #27 | #60 |
| Woodland Avenue | 80' | 45' | Collector | No | N/A | #68 |
| IH-35 | Varies | Varies | Arterial | Yes | #61 | N/A |
| Congress Avenue | 130' | 90' | Arterial | Yes | #13 | #47 |
| Oltorf | 80' | 40' | Varies | Yes | #31 | N/A |

Water and Wastewater

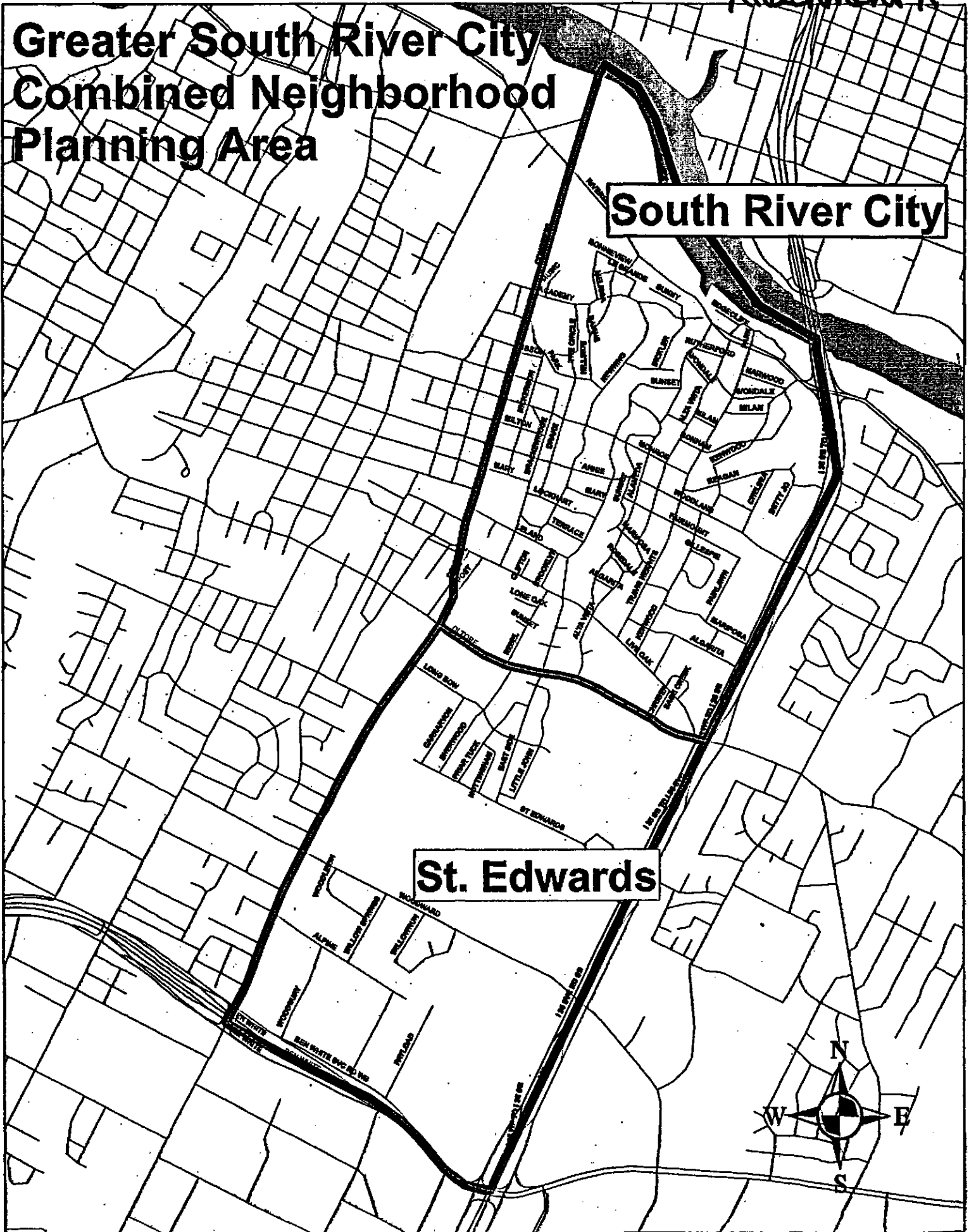
The landowner intends to serve the site with City of Austin water and wastewater utilities. If water or wastewater utility improvements, or offsite main extension, or system upgrades, or

utility relocation, or adjustment are required, the landowner, at on expense, will be responsible for providing. Also, the utility plan must be reviewed and approved by the Austin Water Utility. The plan must be in accordance with the City design criteria. The utility construction must be inspected by the City. The landowner must pay the associated and applicable City fees.

Compatibility Standards

Any development which occurs in an SF-6 or less restrictive zoning district which is located 540-feet or less from property in an SF-5 or more restrictive zoning district will be subject to compatibility development regulations. Additional design regulations will be enforced at the time a site plan is submitted.

Greater South River City Combined Neighborhood Planning Area



South River City

St. Edwards

Greater South River City Combined Neighborhood Plan

Presentation to the Planning Commission

September 13, 2005

STAFF: Adam Smith, Lead Planner
 Scott Whiteman
 Katie Halloran
 Sherri Sirwaitis, Zoning Case Manager

AGENDA

- I. Introduction
- II. Planning Process
- III. Vision and Goals
- IV. Overview of Transportation, Environment, Parks and Open Space and Urban Design Recommendations
- V. Design Tool & Infill Options
- VI. Land Use and Zoning
- VII. Unresolved Issues
- VIII. Questions and Answers

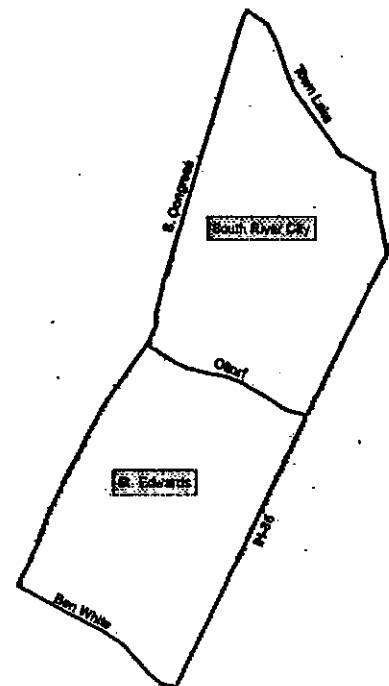
I. INTRODUCTION

Neighborhood Planning Areas: the Greater South River City Combined Neighborhood Plan is comprised of the South River City and St. Edward's Neighborhoods

Boundaries: Town Lake to the north, IH 35 to the east, Ben White Boulevard to the south and South Congress to the west

Statistics:

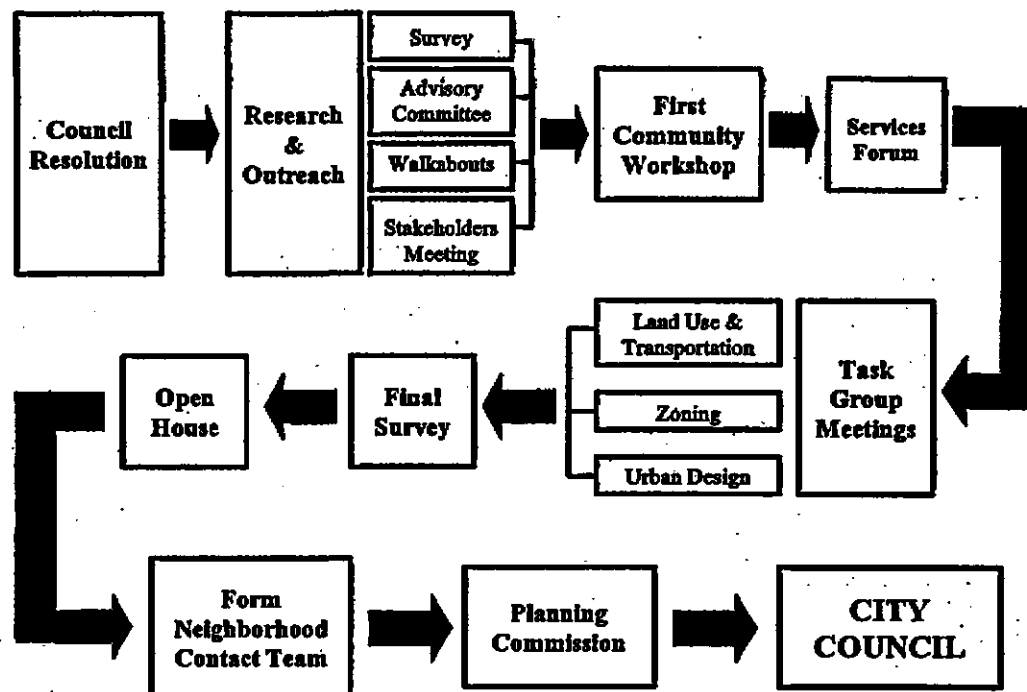
- Population: 10,359 (2000 Census). Up 18% since 1990.
- Land Area: Approximately 1,500 acres
- Current land use distribution:
 - Single Family – 29%
 - Multifamily – 11%
 - Mixed Use – .5%
 - Office – 4%
 - Commercial – 12%
 - Industrial – 2%
 - Civic – 20%
 - Open Space – 7%
- Gross Density: South River City – 8.3 persons/acre; St. Edward's – 5.4 persons/acre
- Owner Occupied Housing Units: 29% (2000 Census)



II. PLANNING PROCESS

Significant Dates:

- Official Kickoff: First Community Workshop (May 15, 2004)
- Draft Future Land Use Map developed: October 26, 2004
- Draft Zoning Recommendations completed: April 6, 2005
- Open House: June 22, 2005



Greater South River City neighborhood planning process 11/03 – 10/05

III. VISION AND GOALS

Vision

As responsible trustees, preserve, protect, and improve the quality and diversity of residential life in the Greater South River City neighborhood and support the success of institutions and locally owned businesses.

Goals

1. Maintain the historic fabric and respect the established neighborhood character and natural assets.
2. Identify and develop criteria for the interface between residences and commercial development.
3. Identify and develop criteria for density that result in a net benefit to the neighborhood.

4. Enhance the transportation network to allow residents to walk, bike, roll, ride, and drive safely.
5. Protect and enhance creeks, greenbelts and watershed systems.
6. Preserve and enhance the natural beauty, open spaces, and air quality of the neighborhood.
7. Improve safety and reduce crime.
8. Foster a locale where each person has the greatest possible opportunity to pursue individual, family and community goals—whether academic, economic, cultural, artistic, athletic, recreational, or spiritual.

IV. OVERVIEW OF TRANSPORTATION, ENVIRONMENT, PARKS AND OPEN SPACE & URBAN DESIGN OBJECTIVES

Transportation

- Improve pedestrian safety and mobility throughout the neighborhood
- Improve bicycle safety and mobility throughout the neighborhood
- Improve the accessibility of public transit
- Improve auto safety and efficiency
- Minimize the impacts of parking and arterial roadways on the neighborhood
- Promote multi-modal approaches to improve mobility

Environment

- Preserve and improve the water quality, base flow and natural quality of all creeks and waterways throughout the neighborhood
- Preserve and improve the water quality, base flow and natural quality of Blunn Creek
- Mitigate problems with localized flooding in the St. Edward's Neighborhood planning area
- Preserve and protect the live oak trees in the neighborhood by mitigating the spread of oak wilt

Parks and Open Space

- Preserve and enhance the Blunn Creek Greenbelt
- Work to create a continuous hike and bike trail along Blunn Creek from Town Lake to Ben White Boulevard
- Preserve and improve the Town Lake Hike and Bike trail
- Preserve and improve Norwood Park
- Preserve passive open space and easement known as "Ravine Park"
- Minimize the effects of lighting on the aesthetic and character of the neighborhood

Urban Design

Residential Design Guidelines:

- New construction, including single family and duplexes, should be built in proportion with the surrounding area
- Secondary apartments should be compatible with existing and historic architecture
- Incorporate green building techniques

- Landscaped front yards with walkways connecting the home to the street or sidewalk are encouraged
- Use of native landscaping is encouraged
- Mechanical equipment and garbage cans should be screened
- Preserve and protect trees to the greatest extent possible
- Fences in the front yard should not create a walled-off appearance
- Locate multifamily parking lots to the side or rear of the building or buffer the lot from street view by a fence or hedge
- Sidewalks and curb ramps should be designed to meet all accessibility requirements
- Minimize number of curb cuts and restrict width of driveways to minimum allowed by City

Commercial Design Guidelines:

- Provide same compatibility standards for multifamily as required for single family
- Provide landscape buffers between commercial and residential areas
- Businesses with outside patios adjacent to residential areas should limit their late hours of operation and direct speakers away from homes
- Provide bike racks
- New structures and renovations on South Congress should maintain existing and historic architectural details
- Provide ground floor windows
- Break up the façade of a building by alternating depths of building bays and limiting the width of the façade
- Incorporate locally-produced art
- Signage should be at pedestrian scale and attached to building
- Parking adjacent to residential areas is discouraged. However, parking and service areas are best located to the side or rear of the buildings.
- Provide human-scaled lighting, shade trees and awnings along sidewalks
- Consolidate street furnishings and utilities to make walking easier and safer

V. DESIGN TOOL AND INFILL OPTIONS

Design Tools

| Neighborhood & Staff Recommendations | | | | | | |
|--|---------------------|----|--------------------------------------|----|------------------|----|
| | Front Porch Setback | | Impervious Cover & Parking Placement | | Garage Placement | |
| | SRC | SE | SRC | SE | SRC | SE |
| Neighborhood | | X | X | X | X | X |
| Staff | | X | X | X | X | X |
| SRC = South River City Neighborhood except for the area covered by the Fairview Park NCCD SE = St. Edwards Neighborhood | | | | | | |

Infill Options

| Neighborhood & Staff Recommendation | | | | | | | | |
|--|-------------------|----|---------------------|----|---------------------------------|----|---------------------------|----|
| | Small lot amnesty | | Secondary Apartment | | Neighborhood Mixed Use Building | | Neighborhood Urban Center | |
| | SRC | SE | SRC | SE | SRC | SE | SRC | SE |
| Neighborhood | | | | | X | X | X | X |
| Staff | X | X | X | X | X | X | X | X |
| SRC = South River City Neighborhood except for the area covered by the Fairview Park NCCD SE = St. Edwards Neighborhood | | | | | | | | |

VI. LAND USE AND ZONING

Overall land use patterns (see Neighborhood and Staff FLUMS)

- Preserve existing single family and multifamily housing stock. Pursue remedies for new houses being built out of proportion with the surrounding area.
- Create opportunities for mixed-use development along South Congress and within the Waterfront Overlay (area adjacent to Town Lake and extending to the commercial properties on the south side of Riverside Drive. Preserve retail along South Congress. Develop a strategy for: 1) preventing South Congress from becoming an entertainment district by limiting the number of restaurants and bars; and, 2) limiting the impact of commercial activities on adjacent residences.
- Maintain existing office uses along IH 35
- Limit industrial uses to the southern portion of the neighborhood

Zoning Recommendations

See zoning tract charts and tract maps

Differences between the Neighborhood, Property Owner and Staff Recommendations

See the zoning tracts charts for details on the proposed conditional overlays.

| South River City Neighborhood | | | |
|-------------------------------|----------------|----------|---------------------------------|
| Tract | Recommendation | | |
| | Neighborhood | Staff | Property Owner |
| 1 | GO-NP | CS-NP | N/A |
| 3 | CS-CO-NP | CS-NP | CS-NP |
| 28 | GO-CO-NP | GR-MU-NP | N/A |
| 29a | GO-CO-NP | GR-MU-NP | N/A |
| 29b | GR-NP | GR-MU-NP | N/A |
| 35 | GO-NP | GR-CO-NP | GR-CO-NP & CS-CD-NP (footprint) |
| 37 | GO-NP | GO-NP | GR-CO-NP |

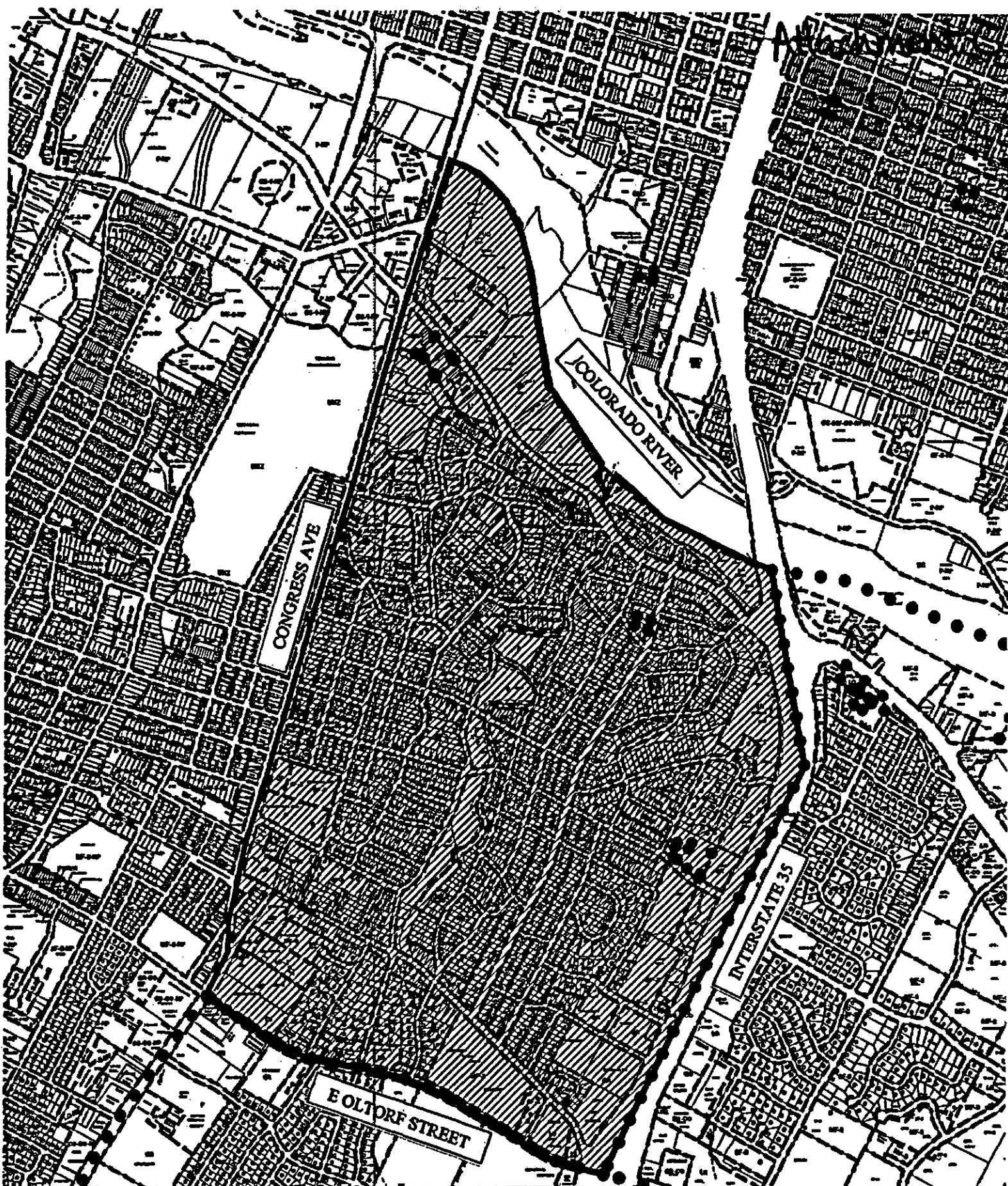
| St. Edwards Neighborhood | | | |
|--------------------------|----------------|---------------------------|---------------------------|
| Tract | Recommendation | | |
| | Neighborhood | Staff | Property Owner |
| 104 | CS-MU-NP | CS-1-MU-NP (footprint) | CS-1-MU-NP (footprint) |
| 112 (portion s of) | LI-CO-NP | LI-CO-NP | LI-NP |
| 117 | GR-NP | CS-CO-NP | N/A |

VII. UNRESOLVED ISSUES

| Issue | Area Affected | Possible remedy |
|--|--|--|
| New homes being built out of proportion with surrounding neighborhood | All single family zoned properties within the GSRC planning area boundaries | Code amendment to be processed in Fall of this year limiting the permitted height in SF-3 to 30' |
| Loss of retail along S. Congress, South Congress turning into an entertainment district, the impact bars and restaurants have on surrounding residential areas | Tracts 4-8, 12 & 13 | Not yet resolved |
| Rezoning of offices along S IH 35 | 2404-2800 S IH 35. Currently developed with offices, medical offices and a medical supply business. | The neighborhood requests that these properties be shown as Office on the FLUM. In order to be consistent with this request, these properties would have to be rezoned from GR to GO-NP. Since staff is not recommending a rezoning of these properties, Committee members, Planning Commission or City Council will have to direct staff to initiate a rezoning. |
| Amendments to the Fairview Park Neighborhood Conservation Combining District | Area covered by Fairview Park NCCD | Planning Commission and City Council directing staff to continue working with the neighborhood on the amendments and that the amendments will not be subject to the one year waiting period upon passage of the neighborhood plan |
| Showing land uses on the Future Land Use Map inconsistent with the zoning recommendation | Tracts 32, 33 & 537 Woodward (no tract # assigned) | <p>The intent of the Future Land Use Maps will be discussed at the next Neighborhood Planning Committee meeting (9/14).</p> <p>When developing the Future Land Use Map, the neighborhood and staff recommended Office for these properties. However, when developing the zoning recommendations, the neighborhood either negotiated a commercial zoning with conditions or agreed to leave the commercial zoning as-is. The neighbors request that the FLUM show Office and that</p> |

| | | |
|--|--|--|
| | | <p>the commercial zoning go forward as recommended.</p> <p>Staff recommends that the FLUM and zoning be consistent (i.e. commercial zoning = Commercial land use). Keeping land use and zoning consistent prevents confusion in the future when plans or permits are being reviewed.</p> |
|--|--|--|

VIII. QUESTIONS AND ANSWERS







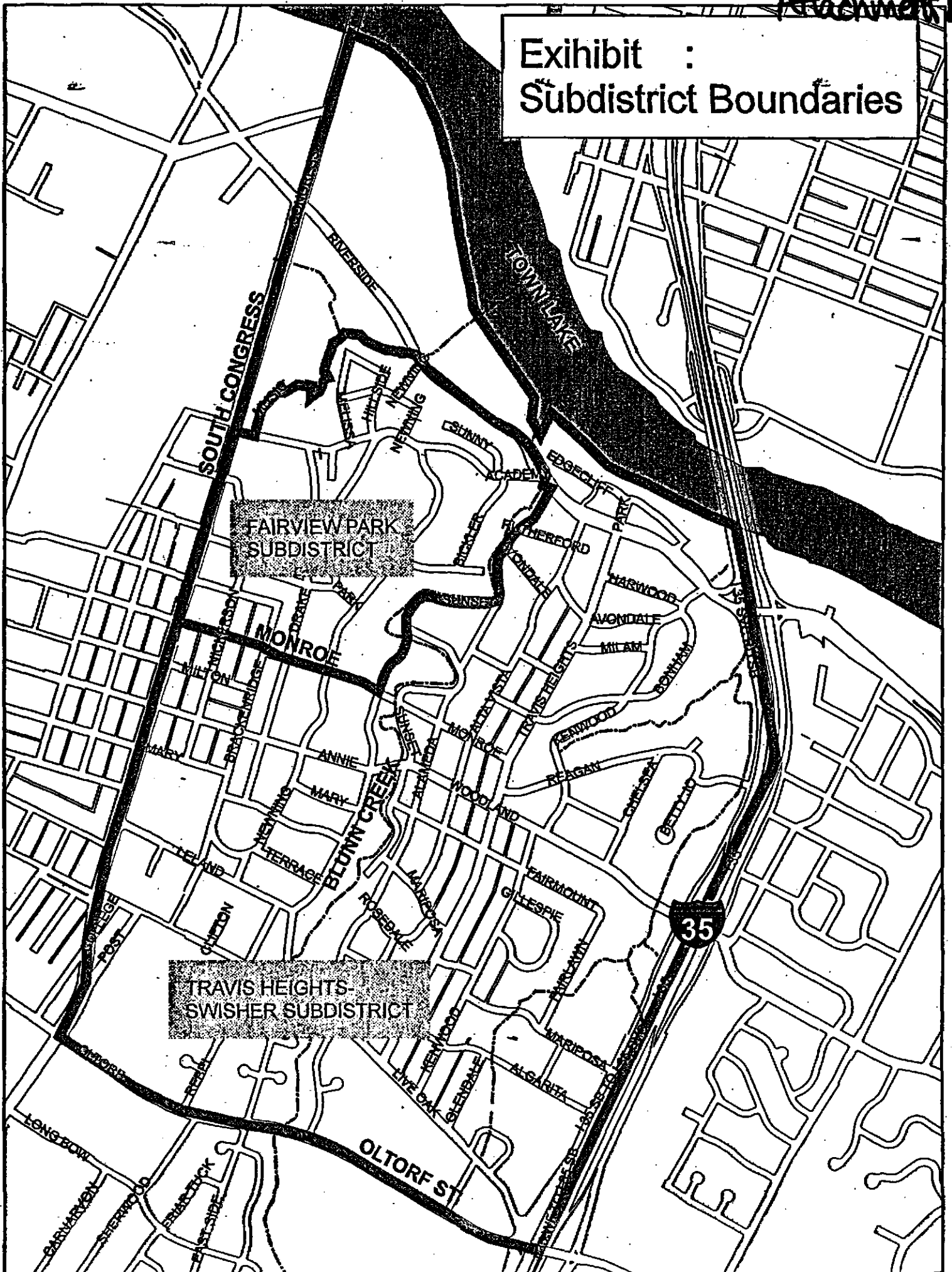
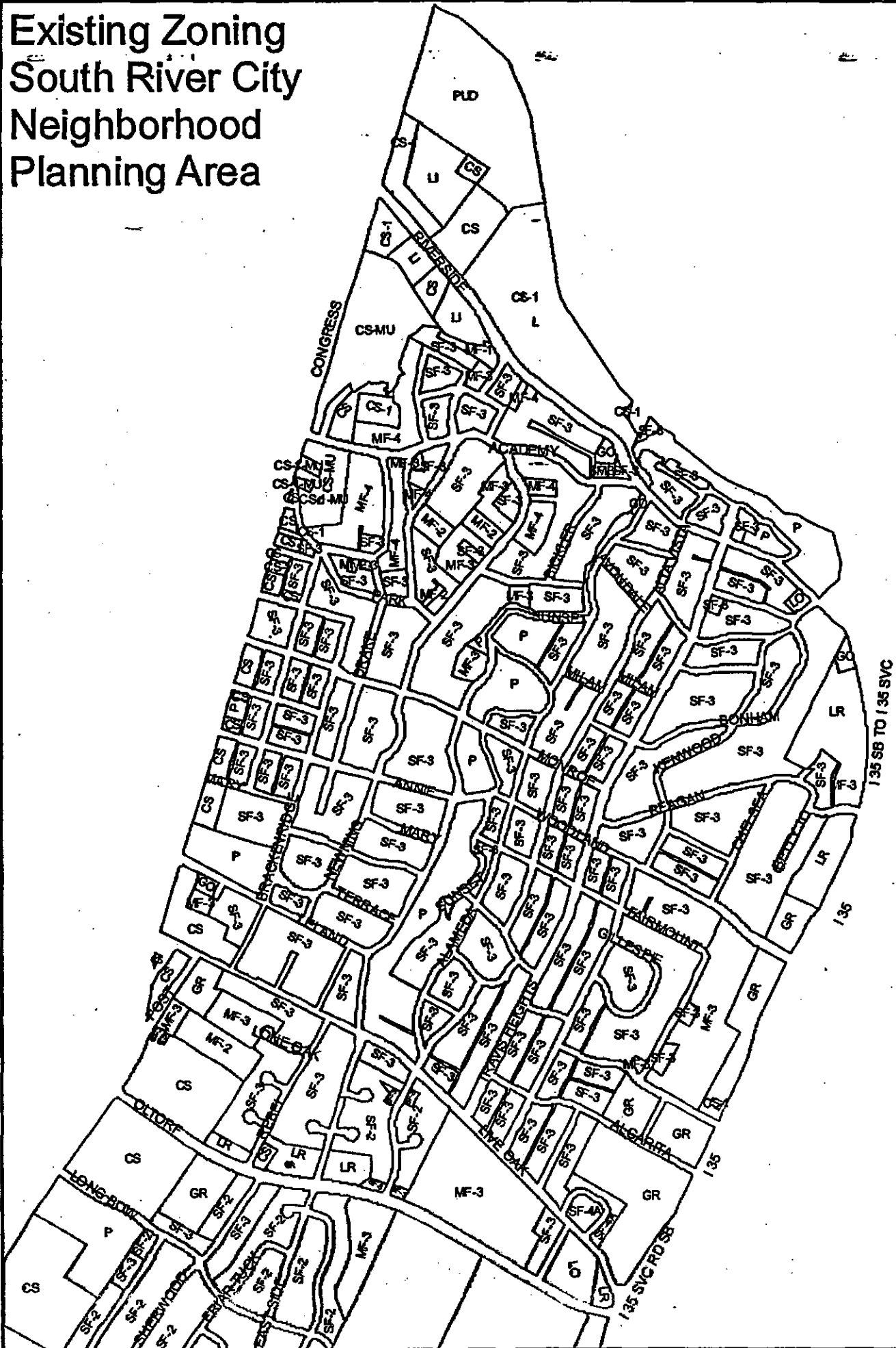
| | | | | |
|--|---|--|------------------------------|--|
|  1" = 1200' | SUBJECT TRACT  | ZONING CASE #: C14-05-0139 ADDRESS: SOUTH RIVER CITY NEIGHBORHOOD PLANNING AREA SUBJECT AREA (acres): N/A | DATE: 05-08 INTLS: SM | CITY GRID REFERENCE NUMBER 'H19-20 & J19 -21 |
| | PENDING CASE  | | | |
| | ZONING BOUNDARY  | | | |
| | CASE MGR: S. SERWAITIS | | | |

Exhibit :
Subdistrict Boundaries



Existing Zoning South River City Neighborhood Planning Area

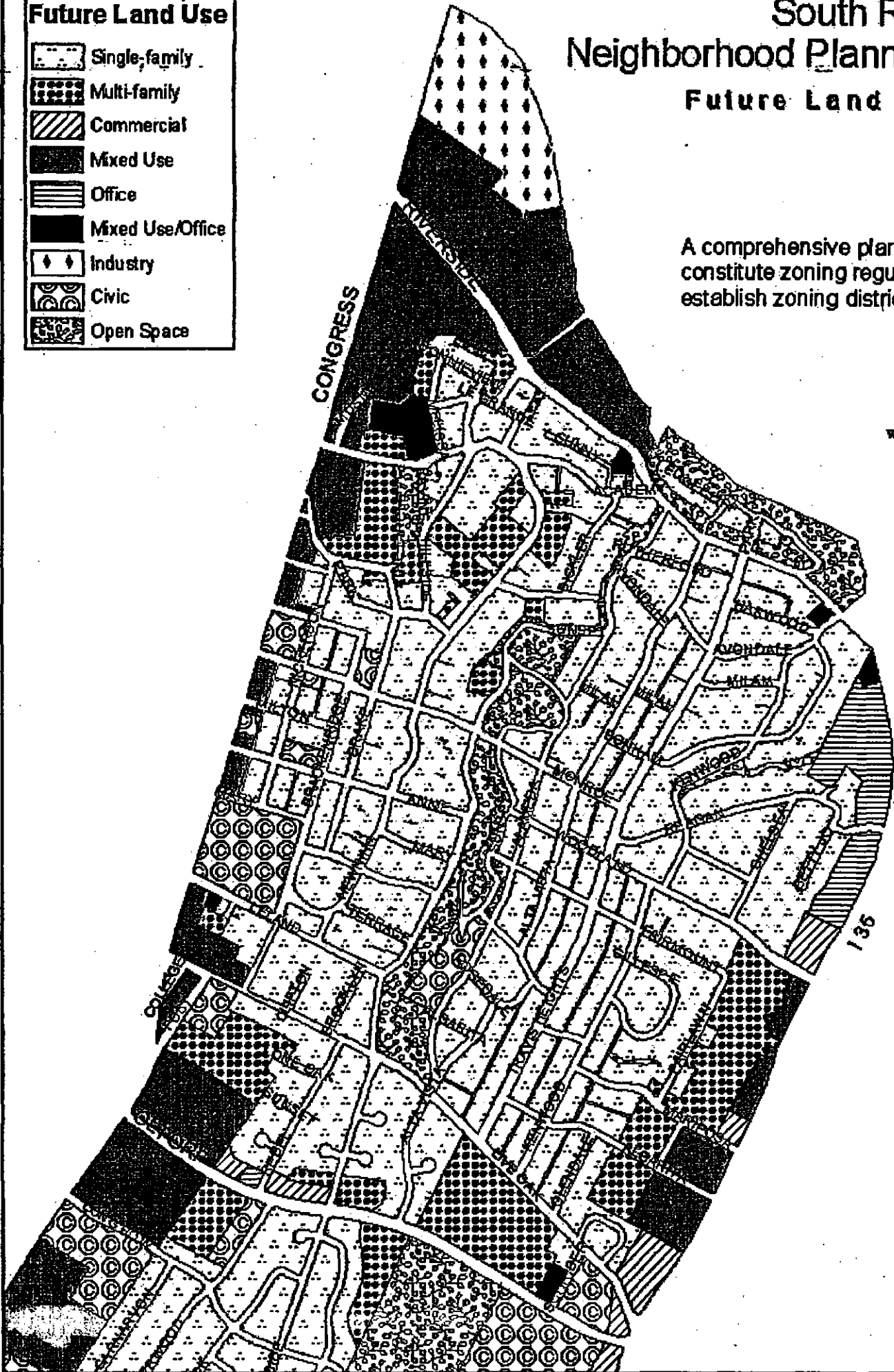


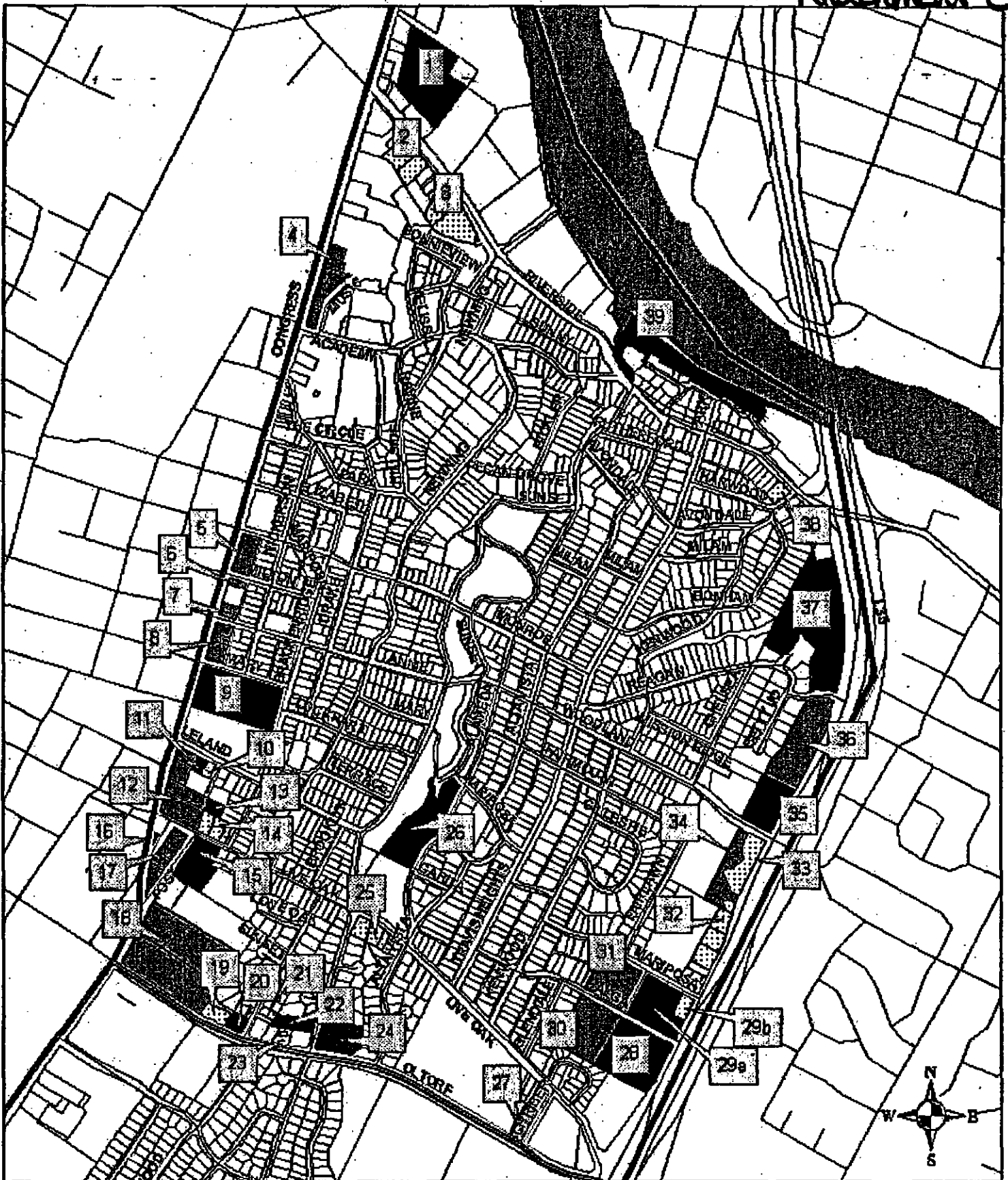
South River City Neighborhood Planning Area Future Land Use Map

A comprehensive plan shall not constitute zoning regulations or establish zoning district boundaries.



| Future Land Use | |
|-----------------|------------------|
| | Single-family |
| | Multi-family |
| | Commercial |
| | Mixed Use |
| | Office |
| | Mixed Use/Office |
| | Industry |
| | Civic |
| | Open Space |





South River City Neighborhood Planning Area



Zoning Case #
Adopted:

Neighborhood Planning and Zoning Department



Subject Tracts



Planning Area Boundary



Other Tracts

0 0.125 0.25 0.5 Miles

SOUTH RIVER CITY NEIGHBORHOOD - LAND USE, ZONING & INFILL OPTION **RECOMMENDATIONS**

See attached tract map for tract locations

| Tract | Address | Current Land Use | Land Use Recommendations | Current Zoning | Zoning Recommendations | Infill Option |
|-------|-------------------------|--|--------------------------|----------------|--|--------------------|
| 1 | 118-134 E. Riverside | Office (TxDOT) | Mixed Use | LI | NEIGHBORHOOD CO-NP STAFF CS-NP | NA |
| 3* | 201-309 E. Riverside | Commercial (Capitol City Trade and Technical School & Rockford Office Supplies) | Mixed Use | LI | NEIGHBORHOOD CS-CO-NP STAFF CS-NP | NA |
| 4*** | 1009-1123 S. Congress | Commercial & Office (Dworney Auto Works, Schultze Insurance, SoCo Center, Docs Motorworks) | Mixed Use | CS-MU | NEIGHBORHOOD CS-MU-CO-NP STAFF CS-MU-NP | Mixed Use Building |
| 5*** | 1603 S. Congress | Parking for Congress Avenue Baptist Church | Mixed Use | CS | See Tract 4 | Mixed Use Building |
| 6*** | 1701 & 1703 S. Congress | Office & Commercial (Tom O'Meara Law & Hill Country Weavers) | Mixed Use | CS | See Tract 4 | Mixed Use Building |
| 7*** | 1711 S. Congress | Office (Stubbs) | Mixed Use | CS | See Tract 4 | Mixed Use Building |
| 8*** | 1801-1811 S. Congress | Office, Commercial (Hi Tech) | Mixed Use | CS | See Tract 4 | Mixed Use Building |

Attachment H

| | | | | | | |
|-------|--|---|------------------|-----------|--|----------------------------|
| | | Automotive) | | | | |
| 9 | 201 E. Mary | Civic (Fulmore M.S.) | Civic | SF-3 & CS | | |
| 10 | 2100 & 2102 Nickerson | Single Family | Single Family | GO | | Single Family Apartment |
| 11 | 107 Leland | Office | Mixed Use Office | GO | | Mixed Use Building |
| 12*** | 2103 - 2109 S. Congress & 110 E. Live Oak | Commercial & Civic (Gas station, convenience stores, Don Mar Hotel & nursing home) | Mixed Use | CS | | Mixed Use Building |
| 13*** | 0 Nickerson | Commercial (rear portion of the Don Mar Hotel) | Mixed Use | CS | | Mixed Use Building |
| 14* | 200, 206, 208, & 210 E. Live Oak | Office, Commercial & Civic (Architect & Day Care) | Mixed Use | CS | | Mixed Use Building |
| 15 | 2203 Post Rd. | Civic (Travis County offices) | Civic | GR | | |
| 16 | 2201 S. Congress | Open Space | Open Space | CS | | |
| 17 | 2201-2223 College Ave. | Commercial (Treehouse Restaurant, etc.) | Mixed Use | CS | | Mixed Use Building |

| | | | | | | |
|----|--|--|---------------|-----------|---|---|
| 18 | 100 E. Oltorf & 2301 S. Congress | Commercial (Twin Oaks Shopping Center) | Commercial | CS & CS-1 | CS-NP | Neighborhood Urban Center |
| 19 | 500 E. Oltorf | Retail (Sherwin Williams Paint) | Commercial | LR & SF-3 | LR-NP | N/A |
| 20 | 508 E. Oltorf | Medical Office (Dentist) | Office | LR & SF-3 | GO-NP | N/A |
| 21 | 2309 Rebel Rd. | Single Family | Single Family | LR | SF-NP | STAFF: Small Lot Amnesty & Secondary Apartment NEIGHBORHOOD: No option |
| 22 | 2302 East Side | Multifamily | Multifamily | LR | MIF-4-NP | STAFF: Small Lot Amnesty & Secondary Apartment NEIGHBORHOOD: No option |
| 23 | 614 E. Oltorf | Restaurant (Curra's) | Commercial | LR & GR | GR, GO, NP The proposed conditional overlay restricts the site to Restaurant & General use, the only permitted GR use and allows all other permitted uses. | N/A |
| 24 | 710 E. Oltorf | Multifamily | Multifamily | LR | MIF-4-NP | STAFF: Small Lot Amnesty & Secondary Apartment NEIGHBORHOOD: No option |
| 25 | 2203 East Side, 601, 703, 707, & 709 E. Live Oak, & 2200 | Single Family | Single Family | I-SF-3 | SF-3-NP | STAFF: Small Lot Amnesty & Secondary Apartment |

| | | | | | | |
|-----|--------------------------------|---|----------------------------|------|--|--------------|
| | Alta Vista | | | | | NEIGHBORHOOD |
| 26 | 2010 Alameda | Civic (Travis Heights Elementary School) | Office | SF-3 | | NEIGHBORHOOD |
| 27 | 2206, 2208 & 0 Schriber St. | Single Family | Mixed Use Office | SF-3 | | NEIGHBORHOOD |
| 28 | 2100 S IH 35 | Office (XO Communication Building) | NEIGHBORHOOD Office | GR | | NEIGHBORHOOD |
| 29a | 2016 S IH 35 | Office (Parking for XO Communication Building) | NEIGHBORHOOD Office | GR | | NEIGHBORHOOD |
| 29b | 2000 S IH 35 | Commercial (Texaco Station) | NEIGHBORHOOD Commercial | GR | | NEIGHBORHOOD |
| 30 | 1221 Algarita | Multifamily (Cascades Apartments) | Multifamily | GR | | NEIGHBORHOOD |
| 31 | 1222 Algarita | Multifamily (Cascades Apartments) | Multifamily | GR | | NEIGHBORHOOD |

| | | | | | | |
|-----|---|---|---|-----------|--|---|
| 32* | 0, 1902, 1920 & 1946 S IH 35 | Office (Undeveloped Medical Office, Texas Assoc. of Life Underwriters, & Texas Dental Assoc.) | Workforce | GR | GR-MU-CO-NP Settlement. The stakeholders recommended that the conditions of the agreement also apply to remaining tracts in the certain reasons of consistency. | N/A |
| 33* | Southwest corner Woodland and IH 35 (O Woodland Avenue) | Undeveloped | Workforce | GR | GR-MU-CO-NP The recommendation is based on an agreement reached between the property owner and the neighborhood. See below for the conditions of the agreement. | N/A |
| 34 | 1824 S. IH 35 | Multifamily (Brooks Apartments) | Multifamily | GR | OFF-GR-NP NEIGHBORHOOD: No option. | STABLE: Small Lot Amnesty & Secondary Apartment |
| 35 | Northwest corner (2.31 acres) of Woodland Avenue and IH 35 (O S IH 35) | Undeveloped (Reagan Property) | NEIGHBORHOOD Office STABLE: Community | GR | NEIGHBORHOOD: CO-NP PROPERTY OWNER: GR-NP & CS-CO-NP (good plan) STABLE: GR-CO-NP: The CO-NP prohibits automobile rentals and sales. | N/A |
| 36 | 1524 S. IH 35 | Office (Kennedy Wilson Building) | Office | LR | CO-NP | N/A |
| 37 | 1124 S. IH 35 | Office (Progressive) | Office | MF-3 & LR | PROPERTY OWNER: GR-CO-NP NEIGHBORHOOD & STABLE: CO- NP | N/A |
| 38 | 1027 E. Riverside Dr. | Office (Law Office) | Workforce Office | LO | NO-NP | N/A |

| | | | | | | |
|----|---|------------|------------|----------|------|-----|
| 39 | Town Lake-Norwood Tract Metropolitan Park | Open Space | Open Space | SF-3 & L | RENT | NAN |
|----|---|------------|------------|----------|------|-----|

| Current Tract # | Proposed Conditional Overlay |
|------------------|---|
| 2 | The following uses are proposed for prohibition based on the agreement reached between the property owner and neighborhood: Agricultural Sales and Services, Automotive Rentals, Automotive Repair Services, Automotive Sales, Automotive Washing, Bail Bonds Services, Campground, Commercial Blood Plasma Center, Commercial Off-street Parking, Convenience Storage, Drop-off Recycling Collection Facility, Exterminating Services, Food Sales (that exceeds a site area of 3,000 square feet), Funeral Services, Indoor Entertainment, Indoor Sports and Recreation, Kennels, Laundry Service, Local Utility Services, Maintenance and Service Facilities, Monument Retail Sales, Outdoor Entertainment, Outdoor Sports and Recreation, Pawn Shop Services, Restaurant (general) (that exceeds a site area of 3,000 square feet), Residential Treatment, Service Station, Telecommunication Tower, Theater, Transitional Housing, Vehicle Storage, Transportation Terminal, and Adult Oriented Businesses. |
| * 3 | The proposed Conditional Overlay would prohibit the following uses: Automotive Rentals, Automotive Repair Services, Automotive Sales, Automotive Washing, Bail Bonds Services, Commercial Off-street Parking, Exterminating Services, Food Sales, Funeral Services, Indoor Entertainment, Indoor Sports and Recreation, Outdoor Sports and Recreation, Pawn Shop Services, Restaurant (limited & general), Service Station, & Theater |
| * 14 | The proposed Conditional Overlay would prohibit the following uses: Automotive Rentals, Automotive Repair Services, Automotive Sales, Automotive Washing, Bail Bonds Services, Commercial Off-street Parking, Communication Services, Drop-off Recycling Collection Facility, Exterminating Services, Food Preparation, Funeral Services, General Retail Sales, Hotel-Motel, Indoor Entertainment, Indoor Sports and Recreation, Outdoor Sports and Recreation, Pawn Shop Services, Restaurant (general), Theatre, Consumer Convenience Services, Restaurant Limited, Service Station, Plant Nursery, Club or Lodge, Communication Service Facilities, Community Recreation-Public, Community Recreation-Private, Congregate Living, Counseling Services, Guidance Services, Hospital Services (General), Residential Treatment, Safety Services, Telecommunication Tower. |
| * 32 & 33 | The proposed Conditional Overlay would prohibit the following uses: Automotive Rentals, Automotive Repair Services, Automotive Sales, Automotive Washing, Bail Bond Services, Commercial Off-street Parking, Extermination Services, Pawn Shop Services, and Service Station. The Conditional Overlay also restricts access to Tract 33 from Woodland and requires all parking to be located on-site. |
| ** 1- 3 & 38 | These tracts are located in the Waterfront Overlay which allows residential uses in non-residentially zoned areas; therefore, the Mixed Use recommendation. |
| *** 4-8, 12 & 13 | The neighborhood is exploring ways of maintaining retail on S. Congress and limiting the number of bars and restaurants which may include a conditional overlay. The specifics, however, of how this may be achieved have not been finalized at this time. |

DESCRIPTION OF ZONING DISTRICTS

RR – Rural Residential district is the designation for a low density residential use on a lot that is a minimum of one acre. An RR district designation may be applied to a use in an area for which rural characteristics are desired or an area whose terrain or public service capacity require low density.

SF-2—Single-family residence standard lot district is the designation for a moderate density single-family residential use on a lot that is a minimum of 5,750 square feet. An SF-2 district designation may be applied to a use in an existing single-family neighborhood that has moderate sized lots or to new development of single-family housing on lots that are 5,750 square feet or more.

SF-3 – Family Residence district is intended as an area for moderate density single-family residential use, with a minimum lot size of 5,750 square feet. Duplex use is permitted under development standards that maintain single-family neighborhood characteristics. This district is appropriate for existing single-family neighborhoods having typically moderate sized lot patterns, as well as for development of additional family housing areas with minimum land requirements.

SF-6 – Townhouse and Condominium Residence district is intended as an area for moderate density single family, duplex, two family, townhouse, and condominium use. SF-6 is appropriate in selected areas where a transition from single-family to multifamily use is appropriate.

MF-1 – Multifamily Residence Limited Density district is the designation for a multifamily use with a maximum density of up to 17 units per acre. An MF-1 district designation may be applied to a use in a residential neighborhood that contains a mixture of single family and multifamily uses or in an area for which limited density multifamily use is desired.

MF-2 – Multifamily Residence Low Density district is the designation for a multifamily use with a maximum density of up to 23 units per acre. An MF-2 district designation may be applied to a use in a multifamily residential area located near single-family neighborhoods or in an area for which low-density multifamily use is desirable.

MF-3 – Multifamily Residence Medium Density district is intended to accommodate multifamily use with a maximum density of up to 36 units per acre. This district is appropriate for multifamily residential areas located near supporting transportation and commercial facilities, generally in more centrally located areas, and in other selected areas where medium density multifamily use is desirable.

MF-4 – Multifamily Residence Moderate-High Density district is intended to accommodate multifamily and group residential use with a maximum density of 36 to 54 units per acre, depending on unit size. This district is appropriate for moderate-high density housing in centrally located areas near supporting transportation and commercial facilities, in areas adjoining downtown Austin and major institutional or employment centers, and in other selected areas where moderate-high density multifamily use is desirable.

NO – Neighborhood Office district is the designation for a small office use that serves neighborhood or community needs, is located in or adjacent to a residential neighborhood and on a collector street that has a width of 40 feet or more, and does not unreasonably affect traffic. An office in an NO district may contain not more than one use. Site development regulations applicable to an NO district use are designed to preserve compatibility with existing neighborhoods through renovation and modernization of existing structures.

LO – Limited Office district is the designation for an office use that serves neighborhood or community needs and that is located in or adjacent to residential neighborhoods. An office in an LO district may contain one or more different uses. Site development regulations and performance standards applicable to an LO district use are designed to ensure that the use is compatible and complementary in scale and appearance with the residential environment.

GO – General Office district is the designation for offices and selected commercial uses predominantly serving community or citywide needs, such as medical or professional offices.

LR – Neighborhood Commercial district is intended for neighborhood shopping facilities that provide limited business services and office facilities predominately for the convenience of residents of the neighborhood.

GR – Community Commercial district is the designation for an office or other commercial use that serves neighborhood and community needs and that generally is accessible from major traffic ways.

L – Lake commercial district is the designation for a use located near Town Lake. An L district designation may be applied to a development that includes any combination of office retail, commercial, and residential uses. Use and site development regulations applicable to an L district use are designed to ensure that the use is compatible and complementary with the Town Lake environment.

CS – General Commercial Services district is intended predominately for commercial and industrial activities of a service nature having operating characteristics or traffic service requirements generally incompatible with residential environments.

CS-1 – Commercial Liquor Sales district is intended predominately for commercial and industrial activities of a service nature having operating characteristics or traffic service requirements generally incompatible with residential environments, and also includes liquor sales as a permitted use.

LI – Limited Industrial Services district is the designation for a commercial service use or limited manufacturing use generally located on a moderately sized site.

P – Public district is the designation for a governmental, civic, public service, or public institution use. A P district designation may be applied to a use located on property used or reserved for a civic or public institutional purpose or for a major public facility, regardless of ownership of the land on which the use is located.

Overlay Districts

An overlay or combining district is a type of zoning district that is used in combination with a standard, base zoning district. Any of the above zoning districts could include any one or more of the following zoning districts:

CO – Conditional Overlay combining district may be applied in combination with any base district. The district is intended to provide flexible and adaptable use or site development regulations by requiring standards tailored to individual properties.

MU – Mixed Use combining district is intended for combination with selected base districts, in order to permit any combination of office, retail, commercial, and residential uses within a single development. Allows development of all types of residential uses, including single-family residential, multifamily residential, and townhomes.

PDA – Planned development area (PDA) combining district is intended to: (1) provide for industrial and commercial uses in certain commercial and industrial base districts; or (2) incorporate the terms of a planned development area agreement into a zoning ordinance following annexation of a property that is subject to a planned development area agreement.

Special Uses – Uses allowed in an approved neighborhood plan (NPCD) for a specific location or neighborhood wide. These uses are not normally permitted in other zoning districts.

NPCD or (NP) – Neighborhood Plan combining district is a zoning overlay used to implement a neighborhood plan that has been adopted by City Council and to allow certain special "infill" options. The term infill refers to "filling in" vacant parcels of land within a neighborhood. These infill options are only available when approved as part of an NPCD. Each adopted Neighborhood Plan area is able to establish its own NPCD. For some of the infill options, their location must be specified, but other infill proposals can be applied neighborhood-wide. The infill options available in the NPCD include Mixed Use Buildings, Cottage Lots, Small Lot Amnesty, Corners Stores, Secondary Apartments, Neighborhood Urban Center, Residential Infill, and Urban Homes.

Neighborhood Special Uses/Neighborhood Design Tools/Prohibiting Parking in the Front Yard

Neighborhood Special Uses

The following special uses are being recommended as part of the South Congress Combined Neighborhood Plan. They are optional uses granted in addition to the uses allowed in the base-zoning district. They may be applied area or subdistrict wide or to a specific site.

Small Lot Amnesty (area or subdistrict wide)

Small lot amnesty means permitting construction of new single family homes or major renovation of existing single family homes on existing single family lots that do not meet current minimum standards.

The Small Lot Amnesty would permit existing lots that have a minimum of 2,500 square feet to be developed with new single-family homes. Special site development standards would apply to ensure new homes are compatible with existing homes. This applies only to existing lots.

Secondary Apartment (area or subdistrict wide)

The Secondary Apartment special use permits a second dwelling unit 850 square feet or less in size on a lot with a minimum area of 5,750 square feet. If chosen, this accessory unit is permitted in SF-1 through SF-3, SF-5, SF-6 and MF-1 through MF-6 zoning districts. Currently, a second unit with similar regulations as the secondary apartment is permitted city-wide on lots at least 7,000 square feet in the SF-3, SF-5 through MF-6 zoning districts. Choosing the secondary apartment special use opens up the opportunity for homeowners with lot sizes between 5,750 square feet and 7,000 square feet and those in the SF-1 and SF-2 zoning districts to build a second unit.

Mixed Use Building (specific site)

A Mixed Use Building is a structure located in a commercial zoning district that has commercial or retail uses on the ground floor and residential units on one or more upper floors. The standards for the Mixed Use Building require pedestrian-oriented design. For example, buildings must be built closer to the street, and parking must be located to the rear of the building. A Mixed Use Building may contain dwelling units in not more than 50% of the gross floor area of the ground floor.

Neighborhood Urban Center (specific site)

Neighborhood Urban Center refers to the redevelopment of an existing retail or commercial center, or development of a vacant site, into a mixed use, pedestrian and transit-oriented center. The Neighborhood Urban Center would permit residential, multi-family, commercial and retail uses on certain sites with commercial zoning.

The Neighborhood Urban Center includes limits on how much of each type of development may occur. The goal of these standards is to ensure compatibility with existing neighborhoods while permitting flexibility in project design. The minimum standards for various land uses in a Neighborhood Urban Center are:

| | |
|------------------|-------------------------------------|
| Residential Uses | 25% of Total Building Area |
| Commercial Uses | 10% of Total Building Area |
| Open Space | 10-20% depending on total site area |

Neighborhood Design Tools

The following design tools are being recommended as part of the South Congress Combined Neighborhood Plan. Once adopted, the "Parking Placement and Impervious Cover Restrictions" and Garage Placement" design tools are mandatory for all new residential construction and whenever there is a change of use (e.g., from single-family use to two-family use). The "Front Porch Setback" design tool is optional.

Parking Placement and Impervious Cover Restrictions

The parking placement and impervious cover restrictions limit the number of parking spaces and the amount of impervious cover to be constructed in the front yard. Any single-family, two-family, or duplex use is subject to the following requirements:

1. No more than forty percent (40%) of the required front yard may be impervious cover (this may be waived if a circular driveway is needed for traffic safety purposes).

2. No more than 4 parking spaces may be located in a front yard, or, in the case of a corner lot, no more than 4 parking spaces may be located in the front and side-street yards combined.

Garage Placement

This option sets guidelines for developing and/or redeveloping lots in established neighborhoods where existing development emphasizes residential façades and minimizes the parking structure aesthetics dominating single-family residential use of a property. It also allows for attached parking structures without width limitations to be constructed so that parking structure dominated development does not occur. This option allows for a side entry parking structure, which will accommodate residential design along the front wall.

For a Single-Family, Two-Family, or Duplex Residential Use:

1. Garages and carports must be located flush with the front façade, or behind the front façade of the house.
2. If a garage or carport is located less than 20 feet behind the front façade of the house, its width may not exceed 50% of the width of the house.

No maximum width is established for garages or carports that are 20 feet or more behind the front façade of the house, or for those that have side or rear entrances.

Front Porch Setback

Covered and uncovered Front Porches (defined as open-sided porches connected directly with the front entrance to a residence, and with a permanent, exterior flooring material) shall henceforth be allowed to within 15 feet of the front property line. Roof overhangs and porch steps may extend an additional 24" toward the front property line. Structural columns (but not walls) are allowed within the footprint of the porch.

Prohibiting Parking in the Front Yard

Parking of automobiles on unpaved areas in the front yard will become prohibited.

PLANNING COMMISSION COMMENT FORM

You may send your written comments to the Neighborhood Planning and Zoning Department, P. O. Box 1088, Austin, TX 78767-8835.

File # C14-05-0138 & C14-05-0139

Planning Commission Hearing Date: September 13, 2005

Name (please print) RANDAL M. BRANSFORD
☒ I am in favor
(Estoy de acuerdo)
Address 1901 FAIRLAWN LN. AUSTIN, TX 78704
☐ I object
(No estoy de acuerdo)

PLANNING COMMISSION COMMENT FORM

You may send your written comments to the Neighborhood Planning and Zoning Department, P. O. Box 1088, Austin, TX 78767-8835.

File # C14-05-0138 & C14-05-0139

Planning Commission Hearing Date: September 13, 2005

Name (please print) Gloria Gonzalez-Lopez
☐ I am in favor
(Estoy de acuerdo)
Address 2705 FRIAR TUCK LANE
☒ I object
(No estoy de acuerdo)

- DO NOT CHANGE MY ^{AUSTIN, TX 78704} RESIDENTIAL ZONING TO SECONDARY APARTMENT
- DO NOT OPEN ST. EDWARDS DRIVE TO S. CONGRESS

INFORMATION ON PUBLIC HEARINGS

PLANNING COMMISSION COMMENT FORM

You may send your written comments to the Neighborhood Planning and Zoning Department, P. O. Box 1088, Austin, TX 78767-8835.

File # C14-05-0138 & C14-05-0139

Planning Commission Hearing Date: September 13, 2005

Name (please print) D. HAZEL SMITH
☐ I am in favor
(Estoy de acuerdo)
Address 2010 TRAVIS HGTS BLVD. AUSTIN, 78704
☒ I object
(No estoy de acuerdo)

PLANNING COMMISSION COMMENT FORM

You may send your written comments to the Neighborhood Planning and Zoning Department, P. O. Box 1088, Austin, TX 78767-8835.

File # C14-05-0138 & C14-05-0139

Planning Commission Hearing Date: September 13, 2005

Name (please print) Lee Ann Vosel + John Baird ☒ I am in favor
(Estoy de acuerdo)

Address 2115 Brooklyn St 78704 ☐ I object
(No estoy de acuerdo)

PLANNING COMMISSION COMMENT FORM

You may send your written comments to the Neighborhood Planning and Zoning Department, P. O. Box 1088, Austin, TX 78767-8835.

File # C14-05-0138 & C14-05-0139

Planning Commission Hearing Date: September 13, 2005

Name (please print) Jackie Chuter ☒ I am in favor
(Estoy de acuerdo)

Address 2015 Kenwood Ave ☐ I object
(No estoy de acuerdo)

I support the addition of the secondary
apartment infill option + mixed use at S. Congress + Churf

PLANNING COMMISSION COMMENT FORM

You may send your written comments to the Neighborhood Planning and Zoning Department, P. O. Box 1088, Austin, TX 78767-8835.

File # C14-05-0138 & C14-05-0139

Planning Commission Hearing Date: September 13, 2005

Name (please print) STANLEY M. GILBERT JR ☒ I am in favor
(Estoy de acuerdo)

Address 1304 MARIPOSA ☐ I object
(No estoy de acuerdo)

PLANNING COMMISSION COMMENT FORM

You may send your written comments to the Neighborhood Planning and Zoning Department, P. O. Box 1088, Austin, TX 78767-8835.

File # C14-05-0138 & C14-05-0139

Planning Commission Hearing Date: September 13, 2005

Name (please print) Ann del Llano ☒ I am in favor
(Estoy de acuerdo)

Address 1304 Summit #108 Austin TX ☐ I object
78741 (No estoy de acuerdo)

PLANNING COMMISSION COMMENT FORM

You may send your written comments to the Neighborhood Planning and Zoning Department, P. O. Box 1088, Austin, TX 78767-8835.

File # C14-05-0138 & C14-05-0139

Planning Commission Hearing Date: September 13, 2005

Name (please print) ROBERT BENTON ARNOLD

Address 1507 NEWNING AVE 78704

- ☐ I am in favor
(Estoy de acuerdo)
☒ I object
(No estoy de acuerdo)

PLANNING COMMISSION COMMENT FORM

You may send your written comments to the Neighborhood Planning and Zoning Department, P. O. Box 1088, Austin, TX 78767-8835.

File # C14-05-0138 & C14-05-0139

Planning Commission Hearing Date: September 13, 2005

Name (please print)

JOE M URTEGAS & MARY ELLEN URTEGAS

Address

2703 FRIAR LICK LN

- ☐ I am in favor
(Estoy de acuerdo)
☒ I object
(No estoy de acuerdo)

don't change my residential zoning to secondary Apartment, don't open St. Edwards drive to S. Congress

INFORMATION ON PUBLIC HEARINGS

The Neighborhood Planning and Zoning Department has filed an application for zoning/ rezoning to implement a neighborhood plan. This notice has been mailed to you because City Ordinance requires that all property owners within 300 feet of a proposed development and affected neighborhood organizations be notified that an application for development has been filed.

This request for zoning/rezoning will be reviewed and acted upon at two public hearings: First, before the Planning Commission and then before the City Council. After a public hearing, the Planning Commission reviews and evaluates City staff recommendation and public input and then sends its own recommendation on the zoning/rezoning request to the City Council. Meeting dates and locations are shown on this notice.

If you have any questions concerning this notice, please contact the City of Austin Neighborhood Planning and Zoning Department at the number shown on the first page. If you would like to express your support or opposition to this request, you may do so in several ways:

- by attending the Planning Commission hearing and conveying your concerns at that meeting
- by writing to the Planning Commission, using the form provided on the previous page
- by writing to the city contact, listed on the previous page

As a property owner within 300 feet, you are not required to attend these hearings, but if you do attend, you will be given an opportunity to speak FOR or AGAINST the change. Applicants and/or their agents are expected to attend.

You may also wish to contact any neighborhood or environmental organizations that have expressed an interest in cases affecting your neighborhood.

PLANNING COMMISSION COMMENT FORM

You may send your written comments to the Neighborhood Planning and Zoning Department, P. O. Box 1088, Austin, TX 78767-8835.

File # C14-05-0138 & C14-05-0139

Planning Commission Hearing Date: September 13, 2005

Name (please print) MARTHA MAVERICK FRANK

Address 1601 EVA STREET AUSTIN, TX 78704

- ☐ I am in favor
(Estoy de acuerdo)
☒ I object
(No estoy de acuerdo)

PLANNING COMMISSION COMMENT FORM

You may send your written comments to the Neighborhood Planning and Zoning Department, P. O. Box 1088, Austin, TX 78767-8835.

File # C14-05-0138 & C14-05-0139

Planning Commission Hearing Date: September 13, 2005

Name (please print) EILEEN L. YOUNG

Address 1209 TRAVIS HILLS BLVD.

- ☐ I am in favor
(Estoy de acuerdo)
☒ I object
(No estoy de acuerdo)

PLANNING COMMISSION COMMENT FORM

You may send your written comments to the Neighborhood Planning and Zoning Department, P. O. Box 1088, Austin, TX 78767-8835.

File # C14-05-0138 & C14-05-0139

Planning Commission Hearing Date: September 13, 2005

Name (please print) DAVID TODD

Address 709 EAST MONROE / AUSTIN, TX 78704

- ☐ I am in favor
(Estoy de acuerdo)
☒ I object
(No estoy de acuerdo)

PLANNING COMMISSION COMMENT FORM

You may send your written comments to the Neighborhood Planning and Zoning Department, P. O. Box 1088, Austin, TX 78767-8835.

File # C14-05-0138 & C14-05-0139

Planning Commission Hearing Date: September 13, 2005

Name (please print) MARIE ROESSING

☒ I am in favor
(Estoy de acuerdo)

Address 2416 LITTLE JOHN AVE AUSTIN, 78704

☐ I object
(No estoy de acuerdo)

sheets for more information on public hearings.

PLANNING COMMISSION COMMENT FORM

You may send your written comments to the Neighborhood Planning and Zoning Department, P. O. Box 1088, Austin, TX 78767-8835.

File # C14-05-0138 & C14-05-0139

Planning Commission Hearing Date: September 13, 2005

Name (please print) A. SAATI

☒ I am in favor
(Estoy de acuerdo)

Address P.O. BOX 1704
AUSTIN, TEXAS 78767

☐ I object
(No estoy de acuerdo)

1088, Austin, TX 78767-8835.

File # C14-05-0138 & C14-05-0139

Planning Commission Hearing Date: September 13, 2005

Name (please print) DAVID TODD

Address 709 EAST MONROE / AUSTIN, TX 78704

- ☐ I am in favor
(Estoy de acuerdo)
☒ I object
(No estoy de acuerdo)

You may send your written comments to the Neighborhood Planning and Zoning Department, P. O. Box 1088, Austin, TX 78767-8835.

File # C14-05-0138 & C14-05-0139

Planning Commission Hearing Date: September 13, 2005

Name (please print) A. SAATI

Address P.O. BOX 1704
AUSTIN, TEXAS 78767

- ☒ I am in favor
(Estoy de acuerdo)
☐ I object
(No estoy de acuerdo)

You may send your written comments to the Neighborhood Planning and Zoning Department, P. O. Box 1088, Austin, TX 78767-8835.

File # C14-05-0138 & C14-05-0139

Planning Commission Hearing Date: September 13, 2005

Name (please print) MARTHA MAVERICK

Address 1601 EVA STREET AUSTIN, TX 78704

- ☐ I am in favor
(Estoy de acuerdo)
☒ I object
(No estoy de acuerdo)

You may send your written comments to the Neighborhood Planning and Zoning Department, P. O. Box 1088, Austin, TX 78767-8835.

File # C14-05-0138 & C14-05-0139

Planning Commission Hearing Date: September 13, 2005

Name (please print) EILEEN L. YOUNG

Address 1209 TRAVIS HgHTS BLVD.

- ☐ I am in favor
(Estoy de acuerdo)
☒ I object
(No estoy de acuerdo)

You may send your written comments to the Neighborhood Planning and Zoning Department, P. O. Box 1088, Austin, TX 78767-8835.

File # C14-05-0138 & C14-05-0139

Planning Commission Hearing Date: September 13, 2005

Name (please print) MARIE ROESSING

Address 2416 LITTLE JOHN AVE AUSTIN, 78704

- ☒ I am in favor
(Estoy de acuerdo)
☐ I object

PETITION

Case Number:

C14-05-0139
609 FAIRFIELD LANE

Date:

Oct. 3, 2005

Total Area within 200' of subject tract: (sq. ft.)

153,702.99

| | | | | |
|----|--------------|-------------------|------------|---------|
| 1 | 03-0305-0105 | WOODLAND I-35 L P | 153,702.99 | 100.00% |
| 2 | | | | 0.00% |
| 3 | | | | 0.00% |
| 4 | | | | 0.00% |
| 5 | | | | 0.00% |
| 6 | | | | 0.00% |
| 7 | | | | 0.00% |
| 8 | | | | 0.00% |
| 9 | | | | 0.00% |
| 10 | | | | 0.00% |
| 11 | | | | 0.00% |
| 12 | | | | 0.00% |
| 13 | | | | 0.00% |
| 14 | | | | 0.00% |
| 15 | | | | 0.00% |
| 16 | | | | 0.00% |
| 17 | | | | 0.00% |
| 18 | | | | 0.00% |
| 19 | | | | 0.00% |
| 20 | | | | 0.00% |
| 21 | | | | 0.00% |
| 22 | | | | 0.00% |
| 23 | | | | 0.00% |
| 24 | | | | 0.00% |
| 25 | | | | 0.00% |
| 26 | | | | 0.00% |
| 27 | | | | 0.00% |
| 28 | | | | 0.00% |

Validated By:

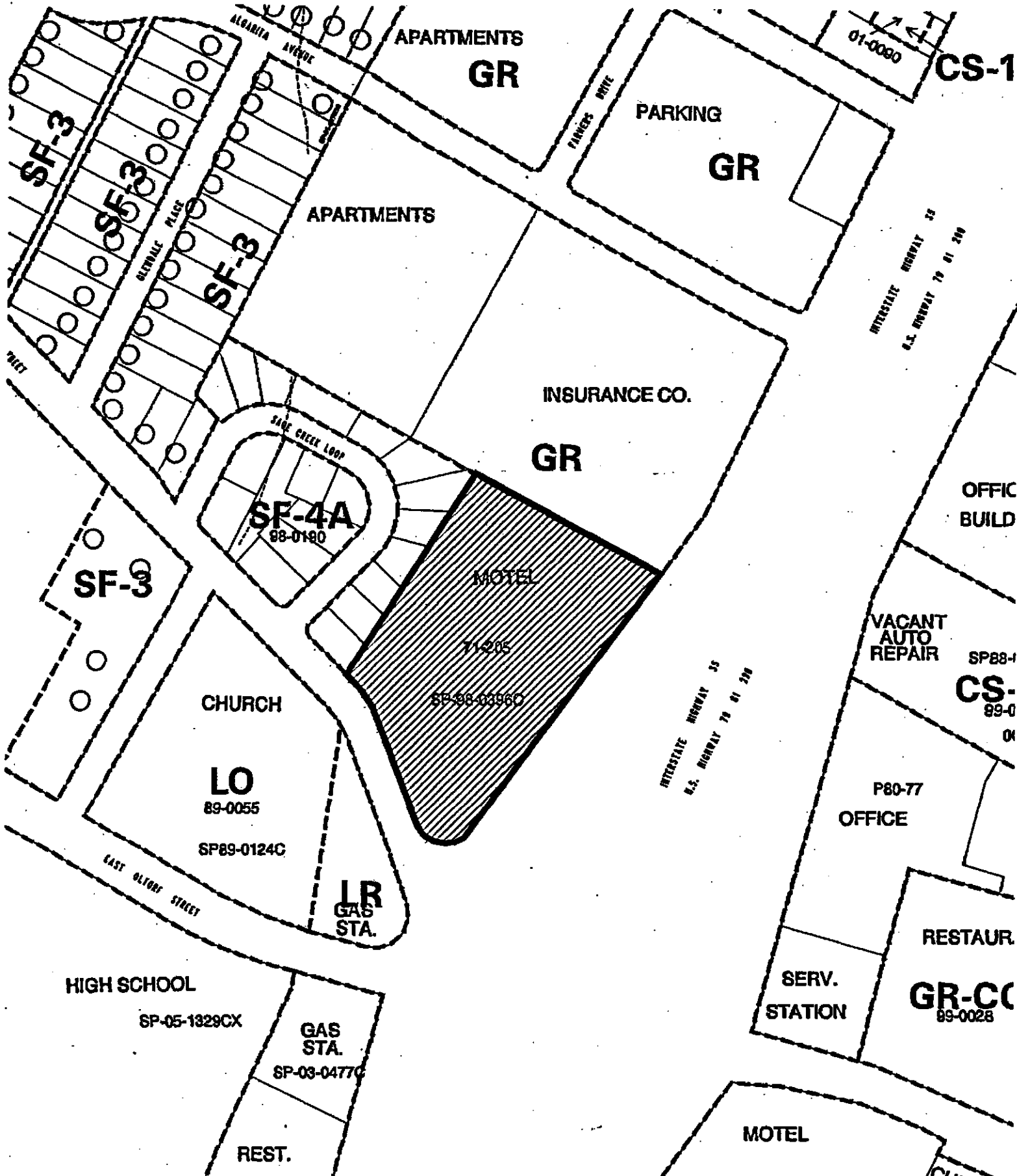
Stacy Meeks

Total Area of Petitioner:

153,702.99

Total %

100.00%



| | | | | | |
|-------------|-----------------------|--|--|--|---|
| 1"=200' | SUBJECT TRACT | | PETITIONS CASE #: C14-05-0139 ADDRESS: 609 FAIRFIELD LANE SUBJECT AREA (acres): N/A | DATE: 05-10 INTLS: SM | CITY GRID REFERENCE NUMBER 'H19-20 & J19 -21 |
| | PENDING CASE | | | | |
| | ZONING BOUNDARY | | | | |
| | CASE MGR: S. SERWATIS | | | | |

Date: 9-26-05
File Number: C14-05-0138 ¹ C14-05-0139 ³

Address of
Rezoning Request: 1638 1/2 South IH 35
Service Road

We, the undersigned owners of property affected by the requested zoning change described in the referenced file, do hereby protest against any change of the Land Development Code which would zone the property to any classification other than GR.

(PLEASE USE BLACK INK WHEN SIGNING PETITION)

Address

[illegible]

Date: 9-26-05

Contact Name: Arnick Beaudet
Phone Number: 703 5741



City of Austin

Founded by Congress, Republic of Texas, 1839
One Texas Center, 505 Barton Springs Rd. Austin, Texas 78704

ZONING VERIFICATION LETTER

Date: December 09, 2004

Party Requesting

(Name, Address, Phone)

Annick Beaudet
111 Congress Ave.
Austin, Texas 78701
(512) 703-5741

Property owner

Woodland I-35 LP
2901-G Bee Caves Rd.
Austin, Texas 78746

Address of Property

IH 35 @ WOODLAND
AUSTIN, TEXAS

Legal Description

Abs 24, Del Valle S
Acr 2.31

Zoning Map Numbers

J20

Tax Parcel Identification Number

0303050105

* Current Zoning

GR: Community Commercial

Case Number

C14-68-222 and Ordinance Number 681107-8 and zoning
classification conversion ordinance number 840301-5

This form has been produced for the sole purpose of verification of zoned property within the boundaries of the City of Austin. For information concerning Austin Overlay Districts and zoning compliance with various criteria, please contact the Development Assistance Center of the City of Austin at (512) 974-6370. The City of Austin development website can also be accessed for more information at www.ci.austin.tx.us

I, Tony Ray Castro, Communication and Technology Management Office, City of Austin Texas, do hereby certify that the information above is true and correct to the best of my ability, according to documents filed with this office.


Tony Ray Castro

**CERTIFICATE OF LIMITED PARTNERSHIP
OF
WOODLAND I-35, L.P.**

The undersigned sole general partner, being desirous of forming a limited partnership pursuant and subject to the Texas Revised Limited Partnership Act, does hereby certify as follows:

1. The name of the limited partnership is Woodland I-35, L.P. ("Partnership").
2. The address of the Partnership's principal office shall be 9211 U.S. Highway 290 East, Austin, Texas 78724. The books and records of the Partnership are kept at its principal office for purposes of inspection.
3. The address of the Partnership's registered office shall be 2901-G Bee Caves Road, Austin, Texas 78746. The name and address of the Partnership's registered agent for service of process are as follows:

Mitchell D. Savrick
2901-G Bee Caves Road
Austin, Texas 78746


4. The name, mailing address and street address of the business of the sole general partner are as follows:

2002 R.E. G.P., Inc.
9211 U.S. Hwy. 290 East
Austin, Texas 78724

IN WITNESS WHEREOF, the undersigned has signed this Certificate of Limited Partnership this 28th day of May, 2004.

GENERAL PARTNER:

2002 R.E. G.P., INC.
a Texas corporation

By 
William K. Reagan II
Executive Vice President

PETITION

Case Number:

C14-05-0139

Date:

Oct. 11, 2005

118-134 E RIVERSIDE DR

Total Area within 200' of subject tract: (sq. ft.)

228,412.69

| | | | | |
|----|---------------------|---------------------|-------------------|----------------|
| 1 | <u>02-0302-0101</u> | <u>CROCKETT MAE</u> | <u>228,412.69</u> | <u>100.00%</u> |
| 2 | | | | <u>0.00%</u> |
| 3 | | | | <u>0.00%</u> |
| 4 | | | | <u>0.00%</u> |
| 5 | | | | <u>0.00%</u> |
| 6 | | | | <u>0.00%</u> |
| 7 | | | | <u>0.00%</u> |
| 8 | | | | <u>0.00%</u> |
| 9 | | | | <u>0.00%</u> |
| 10 | | | | <u>0.00%</u> |
| 11 | | | | <u>0.00%</u> |
| 12 | | | | <u>0.00%</u> |
| 13 | | | | <u>0.00%</u> |
| 14 | | | | <u>0.00%</u> |
| 15 | | | | <u>0.00%</u> |
| 16 | | | | <u>0.00%</u> |
| 17 | | | | <u>0.00%</u> |
| 18 | | | | <u>0.00%</u> |
| 19 | | | | <u>0.00%</u> |
| 20 | | | | <u>0.00%</u> |
| 21 | | | | <u>0.00%</u> |
| 22 | | | | <u>0.00%</u> |
| 23 | | | | <u>0.00%</u> |
| 24 | | | | <u>0.00%</u> |
| 25 | | | | <u>0.00%</u> |
| 26 | | | | <u>0.00%</u> |
| 27 | | | | <u>0.00%</u> |
| 28 | | | | <u>0.00%</u> |

Validated By:

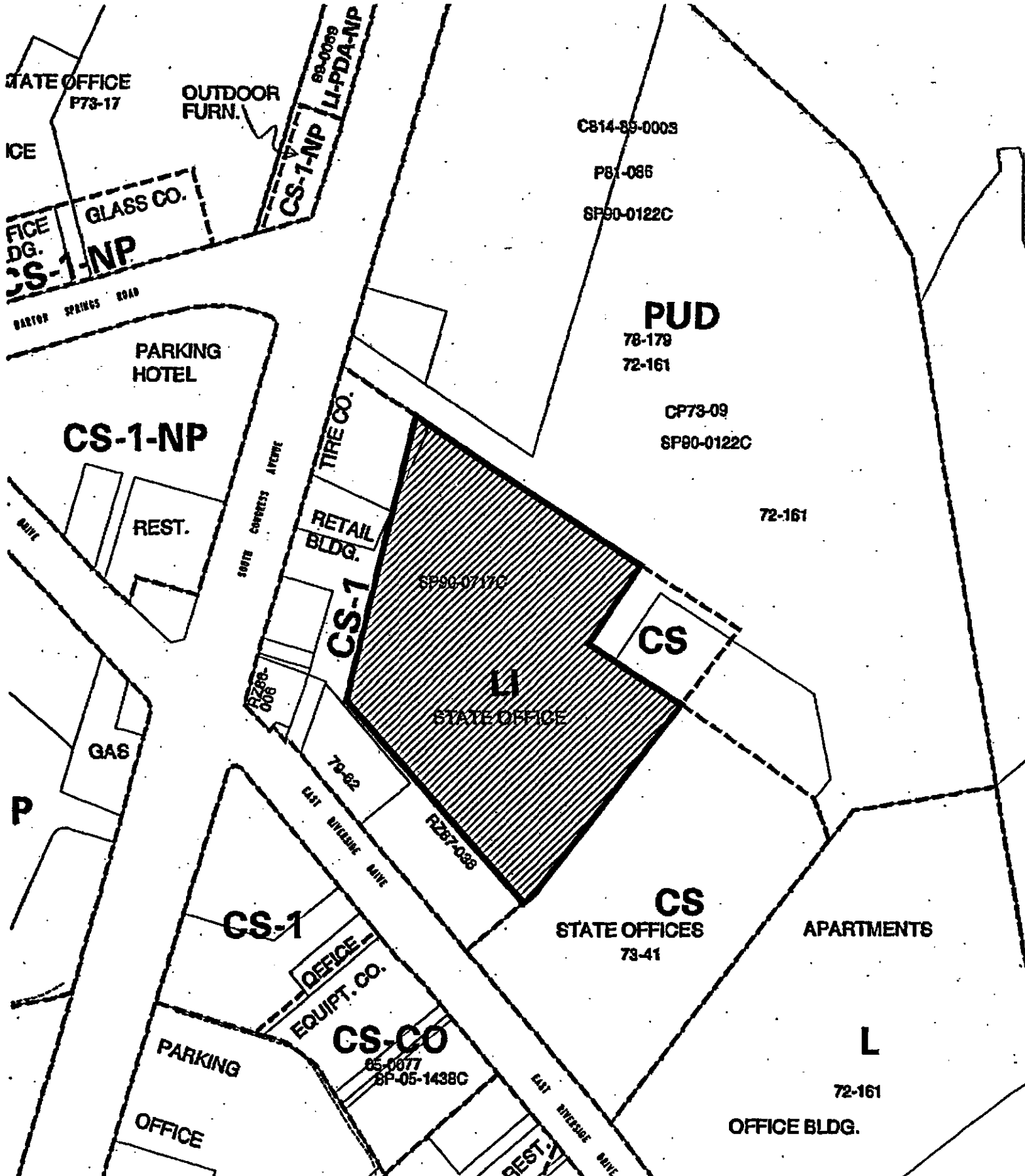
Stacy Meeks





Total Area of Petitioner:

228,412.69

Total %

100.00%



| | | | | | |
|---|------------------------|---|---------------------------------|-----------|--|
|  1"=200' | SUBJECT TRACT |  | PETITIONS | | CITY GRID REFERENCE NUMBER 'H19-20 & J19 -21 |
| | PENDING CASE |  | CASE #: C14-05-0139 | | |
| | ZONING BOUNDARY |  | ADDRESS: 118-134 E RIVERSIDE DR | | |
| | CASE MGR: S. SERWAITIS | SUBJECT AREA (acres): N/A | | | |
| | | | DATE: 05-10 | INTLS: SM | |

THE ESTATE OF M. H. CROCKETT, DECEASED
The Estate of Mae Crockett, Deceased

Commercial Real Estate

OFFICE LOCATION
517 SOUTH CONGRESS
TELEPHONE (512) 444-2301

POST OFFICE BOX 2066
AUSTIN, TEXAS 78768

September 26, 2000

Via Telecopy (974-2269) and
Regular Mail

Mayor Wynn and Members of the Austin City Council
c/o Mr. Adam Smith, Principal Planner
City of Austin Neighborhood Planning and Zoning Department
505 Barton Springs Rd.
Austin, Texas 78757

Re: Owner's Written Opposition to Proposed Downzoning of 118-134 E. Riverside Drive
In the Proposed Greater South River City Neighborhood Plan;

Dear Mayor Wynn and Members of the Austin City Council:

My family and I own the tract of land referred to as "Tract 1" in the proposed Greater South River City Neighborhood Plan together with adjoining tracts which are not subject to any proposed rezoning. The total land area in Tract 1 and the adjoining tracts amount to 10.979 acres. Tract 1 and these adjoining properties front on both E. Riverside Drive and S. Congress Avenue near the northeast corner of the intersection of Congress Avenue and Riverside Drive. This tract has been owned by me and my family since 1926. The tract is zoned "LI", Limited Industrial and is currently developed with two 30+ year old buildings leased to the Texas Department of Transportation.

I hereby officially oppose the proposed downzoning of my property from "LI" to either "CS", "GO" or "LI-PDA" subject to CS uses and development standards. I question whether my property should be in the Greater South River City Neighborhood Plan at all given the fact that it is surrounded by commercial development and the fact that the closest residential property is over a quarter mile away from this tract.

On the contrary, both the Austin Town Lake Corridor Study prepared by the Roma Group in May of 2000 and the Downtown Austin Design Guidelines adopted by the City Council in May of 2000 suggest that this property could and should be developed more intensely than currently allowed. Also, given the tract's proximity to the City's Central Business District and given the fact that the City is actively encouraging redevelopment

in the urban core of the City pursuant to the City's own SMART Growth principles and the Envision Central Texas planning efforts, I think the tract should be upzoned to allow greater density than currently allowed under "LP" in order to allow a denser, mixed use development, such as that allowed under the City's "DMU" zoning category where it clearly makes planning sense.

My understanding is that the City Council will take up this and other contested cases on or about October 20th of this year and it is my hope that the Council will reject any downzoning of my property and instead consider an appropriate upzoning to "DMU" or similar development standards.

Thank you for your kind attention to this matter and please don't hesitate to contact me at the number indicated above or my attorney, Henry H. Gilmore at 381-8026, should you have any questions.

Yours Very Truly,

M. H. Crockett Jr.

M. H. Crockett, Jr.

cc: John Miller
Henry H. Gilmore

PETITION

C14-05-022.001 &

NP-05-0022.001

Case Number:

Date:

Nov. 16, 2005

2100 & 2016 SOUTH IH 35

Total Area within 200' of subject tract: (sq. ft.)

317,280.24

| | | | | |
|----|--------------|------------------------------|------------|--------|
| 1 | 03-0503-0505 | REGENCY OFFICE CENTER L P | 194,555.75 | 61.32% |
| 2 | 03-0503-0801 | REGENCY OFFICE CENTER L P | 122,724.49 | 38.68% |
| 3 | | | | 0.00% |
| 4 | | | | 0.00% |
| 5 | | | | 0.00% |
| 6 | | | | 0.00% |
| 7 | | | | 0.00% |
| 8 | | | | 0.00% |
| 9 | | | | 0.00% |
| 10 | | | | 0.00% |
| 11 | | | | 0.00% |
| 12 | | | | 0.00% |
| 13 | | | | 0.00% |
| 14 | | | | 0.00% |
| 15 | | | | 0.00% |
| 16 | | | | 0.00% |
| 17 | | | | 0.00% |
| 18 | | | | 0.00% |
| 19 | | | | 0.00% |
| 20 | | | | 0.00% |
| 21 | | | | 0.00% |
| 22 | | | | 0.00% |
| 23 | | | | 0.00% |
| 24 | | | | 0.00% |
| 25 | | | | 0.00% |
| 26 | | | | 0.00% |
| 27 | | | | 0.00% |
| 28 | | | | 0.00% |

Validated By:

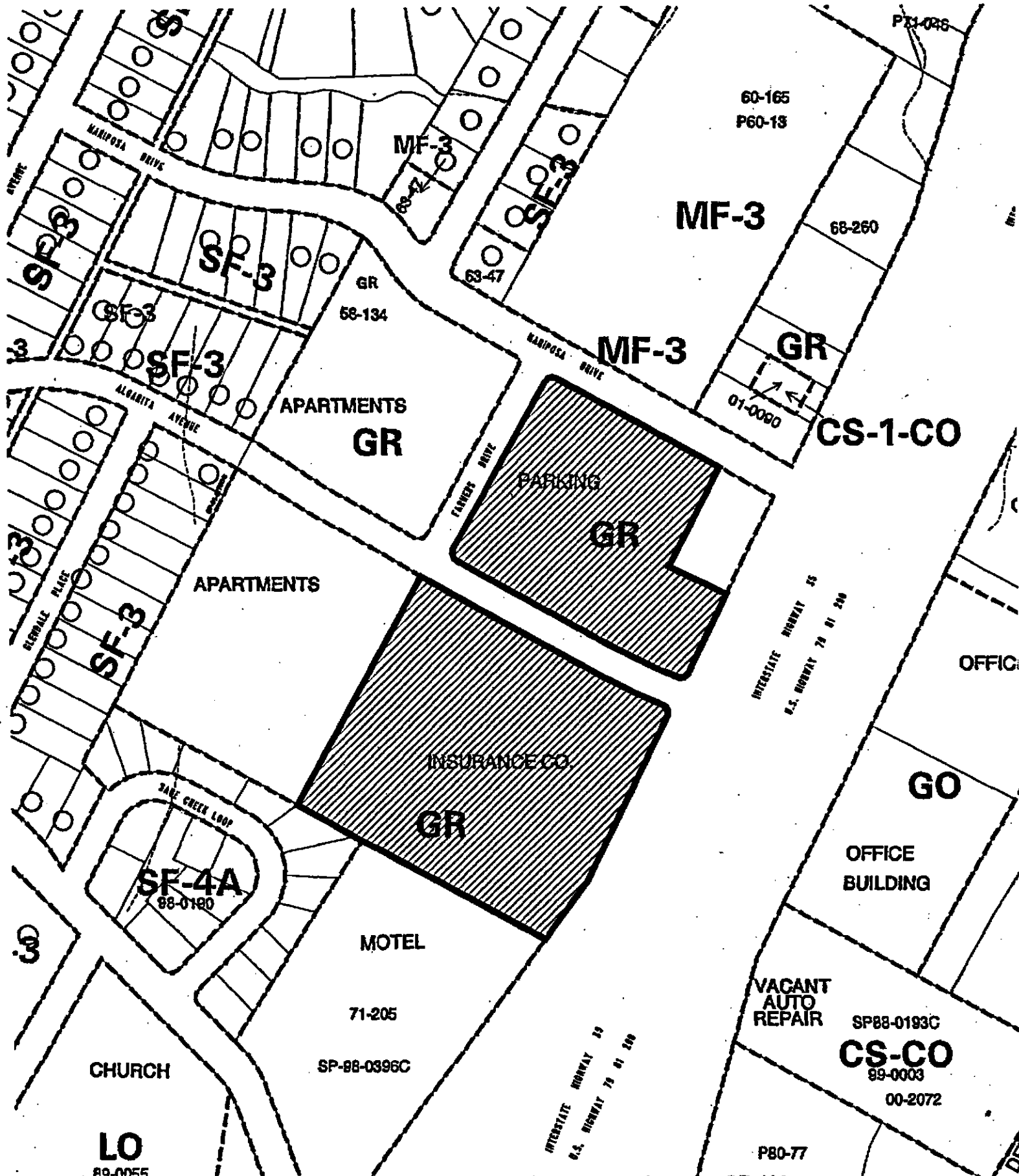
Stacy Meeks

Total Area of Petitioner:

317,280.24

Total %

100.00%



| | | | | | |
|---------------|------------------------|--|---|--|---|
| 1" = 200' | SUBJECT TRACT | | PETITIONS CASE #: C14-05-0022.001 ADDRESS: 2100 & 2016 IH 35 S SUBJECT AREA (acres): N/A | DATE: 05-11 INTLS: SM | CITY GRID REFERENCE NUMBER J19 |
| | PENDING CASE | | | | |
| | ZONING BOUNDARY | | | | |
| | CASE MGR: S. SIRWAITIS | | | | |

Nicholas Schwartz
Principal
Regency Office Center
12015 Park 35 Circle, #1303
Austin, Texas 78753

October 20, 2005

Mr. Alice Glasco
Neighborhood Planning and Zoning Department
City of Austin
505 Barton Springs Road
Austin, TX 78704

VIA HAND DELIVERY

Re: Petition Against City Initiated Rezoning and Neighborhood Plan Amendment –
C14-05-0022.001 and NP-05-0022.001 – Tracts 28 and 29a located at 2100 South IH-35
(Tract 28) and 2016 South IH-35 (Tract 29a)

Dear Ms. Glasco:

As owner of the above stated properties, I am informing you I oppose the rezoning of our property to a base zoning district other than GR and I oppose a land use designation other than commercial or commercial/mixed use (GR uses). This letter serves as a petition against the proposed rezoning and neighborhood plan amendment.

Please let me know if you should have any questions.

Sincerely,



Nicholas Schwartz
Principal
Regency Office Center

cc: Adam Smith, Neighborhood Planning and Zoning Department, via hand delivery
Sherri Sirwattis, Neighborhood Planning and Zoning Department, via hand delivery
Deborah Bush, via electronic mail
Steve Drenner, Drenner Stuart Wolff Metcalfe von Kreisler, LLP



Adam Smith, Principal Planner
Neighborhood Planning & Zoning Depart.
P.O. Box 1688
Austin, Tx. , 78767

Reference: 211 E. Riverside Dr., Tract 3, Rezoning

Dear Adam,

I am writing in reference to the proposed rezoning of my property at 211 E. Riverside Dr. to commercial with an overlay of specific use prohibitions. In reviewing the list I would like to exclude the following uses; commercial off-street parking, food sales, indoor entertainment and theater.

Currently the property is used for office and showrooms, however in the future this could change due to the extensive development occurring between this property and Congress Ave.. I feel the uses I have listed to exclude from the prohibitions are too broad for potential uses of this property in the future.

Thank you for considering these changes and feel free to contact me if you would like to discuss this matter in more detail.

Sincerely,

A handwritten signature in cursive script that reads 'Cotton Carlson'.

W. "Cotton" Carlson
Rockford Business Interiors

211 E. RIVERSIDE DR.
P. O. Box 1828
AUSTIN, TEXAS 78767
Tel. 512-442-0703
Fax 512-444-5393
printed on recycled paper



City of Austin

P.O. Box 1088, Austin, TX 78767
www.cityofaustin.org/housing

Attachment M
MEMO

Neighborhood Housing and Community Development Department

Paul Hilgers, Director

(512) 974-3108, Fax: (512) 974-1063, paul.hilgers@ci.austin.tx.us

Date: August 16, 2005

To: Alice Glasco, Director
Neighborhood Planning and Zoning Department

From: Paul Hilgers, Director *Paul Hilgers*
Neighborhood Housing and Community Development Department

Subject: Affordability Impact Statement: South River City Neighborhood Plan

The Neighborhood Housing and Community Development Departments finds that the proposed neighborhood plans from the St. Edward's Planning Team and the South River City Planning Team do not promote housing affordability.

The South River City Planning Team establishes an objective related to preserving housing affordability in Goal (C) and then offers recommendations that will not expand housing affordability opportunities in the neighborhood:

1. Recommendation C1 suggests that areas be identified "where mixed use would enhance the livability of the neighborhoods and rezone accordingly". This recommendation does not link increased development entitlements to housing affordability goals. The pattern of mixed-use and multi-family development in this planning area has not yielded a single S.M.A.R.T. Housing™ since the City Council adopted the S.M.A.R.T. Housing™ Policy Initiative on April 20, 2000. The failure to link multi-family or mixed-use entitlements in the proposed neighborhood plan to housing affordability is likely to reinforce the pattern of the past five years.
2. Recommendation C2 seeks to "preserve existing multi-family housing and discourage redevelopment to higher-density housing or other uses". This recommendation does not acknowledge the link between increasing density and creating housing affordability. Existing multi-family housing can not be replaced with new housing that meets all current City codes unless the rental housing is more expensive than the housing it replaces or a level of affordability is achieved by linking new entitlements to housing affordability. Examples of this approach include the adopted University Neighborhood Overlay governing the West Campus area near the University of

Texas and the proposed North Hyde Park Neighborhood Conservation Combining District (NCCD). In order to achieve the stated goal of housing affordability, the Neighborhood Plan could incorporate these types of linkages between density and development entitlements and housing affordability. The challenge would be making this linkage without either an overlay (such as University Neighborhood Overlay) or a NCCD (such as North Hyde Park). The Community Preservation and Revitalization Implementation Recommendations submitted to the City Council on July 28, 2005 call for density bonuses linked to housing affordability to be examined in all neighborhood planning areas.

3. Recommendation C3 does not adopt the secondary apartment infill option in most of the planning area. This option would allow garage apartments on residential lots that are greater than 5,575 square feet and less than 7,000 square feet except in the neighborhood's Fairview Park NCCD. If the garage apartments are constructed and serve families at 80% Median Family Income or below, then approval of this element of the proposed neighborhood plan could promote housing affordability. Neighborhood Planning and Zoning staff is recommending small lot amnesty and secondary apartments throughout the planning area.

The St. Edward's Neighborhood Plan does not adopt any infill options that are likely to promote housing affordability. The garage apartment infill option is rejected throughout the planning area. In addition, the proposed rezoning would limit several multi-family sites to redevelopment at a maximum height of 40 feet. Lessons learned from redevelopment in the University Neighborhood Overlay is that construction pursuant to the 2003 International Building Code allows a concrete and steel parking garage at ground level and a four-story full sprinklered wood frame multi-family above. This means that the redevelopment results in safer housing, since sprinklered apartments are replacing unsprinklered housing. In addition, the amount of impervious cover is reduced by providing some of the required parking under building. This design reduces costs associated with on-site detention and creates opportunities for housing affordability. Given the neighborhood's location adjacent to St. Edward's University and the projected increase in enrollment there, adopting a change to the neighborhood plan that would eliminate the 40 foot height restriction for development that met S.M.A.R.T. Housing™ standards could create increased opportunities for housing affordability.

Please contact Gina Copic at 974-3154 if you need additional information.



Paul Hilgers, Community Development Officer
Neighborhood Housing and Community Development Department

Cc: Ricardo Soliz, NPZD
Gina Copic