

- 2 LOCATION: 700 BLK CONGRESS AVE-7TH ST TO 8TH ST
AREA: COMPLETE ROAD
CLOSE: 6AM THUR MARCH 6, 2025
OPEN: 9AM FRI MARCH 14, 2025
- 3 LOCATION: 100 BLK E 6TH ST-BRAZOS TO CONGRESS AVE
AREA: COMPLETE ROAD
LOCATION: 5-600 BLK BRAZOS-E 5TH TO E 7TH ST
AREA: COMPLETE ROAD
POSSIBLE APD ROAD/SAFETY CLOSURE AS NEEDED
4:30PM TO 3:30AM (3/7- 3/16)
- 4 CAP METRO NIGHT OWL
LOCATION: 100 BLK W 6TH ST - CONGRESS TO COLORADO
AREA: RIGHT LANE NORTH CURB
CLOSE: 10PM MARCH 7,8,10-16, 2025
OPEN: 3AM MARCH 8,9,11-17, 2025
- 6 LOCATION: 2-800 BLK E 6TH ST-BRAZOS ST TO IH 35
5-500 BLK NECHES-E 5TH TO E 7TH
5-600 BLK TRINITY-E 5TH TO E 7TH
5-600 BLK SAN JACINTO-E 5TH TO E 7TH
AREA: COMPLETE ROAD
COA/APD TO COMMIT TO SAFETY CLOSURES IN BLUE
4:30PM TO 3:30AM (3/7-3/16)
- 5 EMS STAGING AREA
LOCATION: 100/200 BLK OF E 5TH STREET - CONGRESS TO SAN JACINTO
AREA: LEFT LANE AND GORE/PARKING AREA
CLOSE: 12:01AM MARCH 6, 2025
OPEN: 8AM MARCH 16, 2025
- 31 FIRE ROUTE
LOCATION: 300 E 4TH ST-SAN JACINTO TO TRINITY
AREA: COMPLETE ROAD LOCAL ACCESS ONLY
CLOSE 7AM FRI MARCH 7, 2025
OPEN 8AM SUN MARCH 16, 2025
- 7 LOCATION:1-300 BLK TRINITY-CEGAR CHAVEZ TO E 4TH ST
AREA: COMPLETE ROAD
CLOSE DAILY: 8:00AM - 8:00PM
FRI MARCH 7, 2025- SAT MARCH 15, 2025
- 8 LOCATION:100-300 BLK TRINITY-CEGAR CHAVEZ TO E 4TH ST
AREA: RIGHT LANE PARKING PULL OUTS ONLY
CLOSE: 12:01 AM - 8AM FRIDAY MARCH 7, 2025, THEN
CLOSE DAILY: 8PM - 8AM
FRI MARCH 7, 2025- SUN MARCH 16, 2025
- 9 LOCATION: 300 BLK E 2ND ST-SAN JACINTO BLVD TO TRINITY
300 BLK E 3RD ST-SAN JACINTO BLVD TO TRINITY
AREA: COMPLETE ROAD
CLOSE DAILY: 8:00AM-8:00PM
FRI MARCH 7, 2025 - SAT MARCH 15, 2025
- 10 LOCATION: 300 BLK E 2ND ST-SAN JACINTO BLVD TO TRINITY
AREA: WESTBOUND LANE
CLOSE DAILY: 8:00PM-8:00AM
FRI MARCH 7, 2025 - SUN MARCH 16, 2025
- 11 LOCATION: 600-900 BLK RIVERSIDE DR - S 1ST ST TO LEE BARTON DR
AREA: COMPLETE ROAD INCLUDING PARD PARKING LOTS
CLOSE: 8AM FRI MARCH 7
OPEN: 10PM SUN MARCH 9
- 12 LOCATION: 90 BLK RED RIVER - CESAR CHAVEZ TO DRISKILL
AREA: NORTHBOUND LANE
CLOSE: DAILY 12:00PM TO 10:00PM MARCH 7-16, 2025
**APD EMERGENCY CLOSURE POSSIBLE AT 11AM EACH DAY.
- 13 LOCATION: 70-90 BLK RAINEY ST - DAVIS ST TO RIVER ST
AREA: COMPLETE ROAD
CLOSE: DAILY 12:00PM TO 10:00PM MARCH 7-16, 2025
**APD EMERGENCY CLOSURE POSSIBLE AT 11AM EACH DAY.

- 15 LOCATION: 500 BLK E 9TH -NECHES TO RED RIVER
AREA: COMPLETE ROAD
CLOSE MARCH 7-16 2025 4:30PM TO 3:30AM DAILY
POSSIBLE APD SAFETY CLOSURE
- 17 LOCATION: 500-900 BLK RED RIVER-E 5TH ST TO E 10TH ST
AREA: COMPLETE ROAD
MON MARCH 10 TO SUN MARCH 16 2025
4:30PM - 3:30AM DAILY
- 29 LOCATION: 400-500 BLK E7TH ST-TRINITY TO RED RIVER
AREA: LEFT LANE NORTH CURB
CLOSE 9AM FRI MARCH 7, 2025
OPEN: 3AM SUN MARCH 16, 2025

- 16 LOCATION: 600-700 BLK E 9TH -RED RIVER TO IH35
AREA: COMPLETE ROAD
CLOSE: THUR MARCH 6 8AM
OPEN: SUN MARCH 16 8AM
SXSU FIELD OFFICE

- 18 EMPIRE
LOCATION: 600 BLK OF E 7TH- RED RIVER TO POLICE DRIVEWAY
AREA: PARKING LANE ONLY NORTH CURB
CLOSE: 8AM MON MARCH 10, 2025
OPEN 3AM SUN MARCH 16, 2025

- 20 LOCATION: 600 BLK MEDINA - ALLEY TO E 6TH
AREA: COMPLETE CLOSURE ALLEY SOUTH TO E 6TH ST
CLOSE: DAILY 5PM MARCH 10, 2025
OPEN: DAILY 3AM MARCH 16, 2025

- 22 LOCATION: 600 BLK ONION - ALLEY TO 6TH ST
AREA: COMPLETE CLOSURE ALLEY SOUTH TO E 6TH
CLOSE: 9AM MON MARCH 10, 2025
OPEN: 8AM SUN MARCH 16, 2025

- 30 LOCATION: 500 BLK E 7TH ST-NECHES TO RED RIVER
AREA: RIGHT LANE SOUTH CURB
CLOSE: 9AM FRI MARCH 7, 2025
OPEN: 3AM SUN MARCH 16, 2025

- 19 LOCATION: 600 BLK NECHES - E 6TH TO E 7TH
AREA: COMPLETE CLOSURE APD PROCESSING CENTER
COA/APD TO COMMIT TO SAFETY CLOSURES IN BLUE
4:30 PM TO 3:30 AM (3/7-3/16)

- 24 LOCATION: 5-600 BLK SABINE-E 5TH ST TO E 7TH ST
AREA:COMPLETE ROAD
CLOSE:3AM FRI MARCH 7, 2025
OPEN: 8AM SUN MARCH 16, 2025

- 25 LOCATION: E 5TH ST - TRINITY TO RED RIVER
AREA: RIGHT LANE
LOCATION: TRINITY - E 4TH ST TO E 5TH ST
AREA: COMPLETE CLOSURE
CLOSE: 3AM FRI MARCH 7, 2025
OPEN: 8AM SUN MARCH 16, 2025
FIRE/EMS ACCESS ROUTE






- 26 ANTONE'S
LOCATION: 300 BLK E 5TH ST-SAN JACINTO BLVD TO CONSTR. ZONE
AREA: SOUTH CURB PARKING LANE
CLOSE : FRI MARCH 7, 2025 3AM
OPEN: SUN MARCH 16, 2025 6AM

- 27 LOCATION: 600-700 BLK E 4TH ST-RED RIVER TO IH 35
AREA: ROAD CLOSED
DATES FRI MAR 7 - SUN MAR 16
CLOSE DAILY FROM 2:30PM TILL 3:30AM
LAST OPENING WILL BE SUNDAY AT 3:30AM
TPW/APD SAFETY CLOSURE AS NEEDED

- 28 LOCATION:600-700 E 3RD ST
AREA: ROAD CLOSED
MAINTAIN CONDO AND MOONSHINE VALET ACCESS
DATES FRI MAR 7 - SUN MAR 16
CLOSE DAILY FROM 2:30PM TILL 3:30AM
LAST OPENING WILL BE SUNDAY AT 3:30AM
TPW/APD SAFETY CLOSURE AS NEEDED

TRANSPORTATION DESIGN CONSULTANTS

 111 OLD STONE RD
 CEDAR CREEK TX 78612
 512-507-6004

-  EVENT LANE CLOSURES
-  EVENT ROAD CLOSURES
-  ROAD CLOSURES LOCAL ACCESS MAINTAINED
-  CITY OF AUSTIN SAFETY CLOSURES
-  VENUE CLOSURES

SPRING FESTIVAL SEASON
SOUTH BY SOUTHWEST 2025
MUSIC FILM INTERACTIVE & COMEDY
 MAR 10-16 MAR 7-15 MAR 7-13 MAR 7-10

MARCH 7-16, 2025

ANY TRAFFIC CONTROL DEVICES SHOWN ARE FOR ILLUSTRATION PURPOSES ONLY AND NOT FOR SETTING TRAFFIC CONTROL OR TRAFFIC CONTROL PLAN PURPOSES. TRAFFIC CONTROL MEASURES WILL BE DETERMINED BY THE TRAFFIC CONTROL PLAN ISSUED, APPROVED AND ADOPTED BY THE CITY OF AUSTIN.

REVISION 2.4
2-5-25