





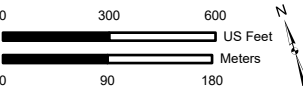


Copyright nearmap 2015

 **TRANSPORTATION PUBLIC WORKS**  
Office of Data & Technology Services  
Visit Data & Technology Services at <https://austinmobility.io/> for additional information  
This product is for informational purposes and may not have been prepared for or be suitable for legal, engineering, or surveying purposes. It does not represent an on-the-ground survey and represents only the approximate relative location of property boundaries.  
This product has been produced by Austin Transportation Department for the sole purpose of geographic reference. No warranty is made by the City of Austin regarding specific accuracy or completeness.

 Rideshare Drop Off/Pick Up  
 Westwood Country Club  
 Mayfield Park Closure  
 Full Closure  
 Rideshare Drop Off/Pick Up

City of Austin  
Office of Special Events  
Visit Austin Center for Events at [www.austintexas.gov/ace](http://www.austintexas.gov/ace) for additional information  
  
0 300 600 US Feet  
0 90 180 Meters

**2024 ATX OPEN  
WESTWOOD COUNTRY CLUB**  
Feb. 24th - Mar. 3rd  
Daily 10:00 am - 12:00 am  
Please consider using alternate forms of transportation to and from the event.  
Map Print Date: 1/22/2024