






**TRANSPORTATION PUBLIC WORKS**

Office of Data & Technology Services

Visit Data & Technology Services at <https://austinmobility.io/> for additional information

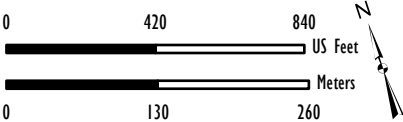
This product is for informational purposes and may not have been prepared for or be suitable for legal, engineering, or surveying purposes. It does not represent an on-the-ground survey and represents only the approximate relative location of property boundaries.

This product has been produced by Austin Transportation Department for the sole purpose of geographic reference. No warranty is made by the City of Austin regarding specific accuracy or completeness.

-  East/West Bound Lanes Open
-  Full Closure (8/12) 5:00pm - (8/13) 2:00am
-  Full Closure 1:00pm-11:59pm
-  Full Closure 5:00pm-11:59pm
-  Westbound Closed 5:00pm-11:59pm

**City of Austin**  
**Office of Special Events**

Visit Austin Center for Events at [www.austintexas.gov/ace](http://www.austintexas.gov/ace) for additional information



0 420 840 US Feet  
0 130 260 Meters

**PRIDE PARADE 2023**

Event: Aug. 12th 8:00pm - 10:00pm  
Parade Start Time: Aug. 12th 8:00pm  
Closures: Aug. 12th 1:00pm - Aug. 13th 2:00am

Please consider using alternate forms of transportation to and from the event.

Map Print Date: 7/3/2023