COOK-JOYCE INC.
ENGINEERING AND CONSULTING
812 WEST ELEVENTH 512-474-9097
AUSTIN, TEXAS 78701
TEXAS REGISTERED ENGINEERING FIRM F-883

# PHASE I
# ENVIRONMENTAL SITE ASSESSMENT

# PECAN TILLERY TRACTS
# AUSTIN, TEXAS 78702

**10 MARCH 2016**

**Prepared for:**

City of Austin - Austin Resource Recovery
P.O. Box 1088
Austin, Texas 78767

**Prepared by:**

Cook-Joyce, Inc.
812 West Eleventh Street
Suite 205
Austin, Texas 78701

&

INTERA, Inc.
1812 Centre Creek Drive,
Suite 300
Austin, TX 78745



CERTIFIED HUB & WBE

# TABLE OF CONTENTS

**SECTION** **PAGE**


**EXECUTIVE SUMMARY ..... vi**

**1.0 INTRODUCTION ..... 1**

1.1 PURPOSE ..... 1
1.2 SCOPE OF SERVICES ..... 2
1.3 LIMITATIONS AND EXCEPTIONS ..... 5
1.4 SPECIAL TERMS AND CONDITIONS ..... 5
1.5 RELIANCE ..... 6

**2.0 SITE DESCRIPTION ..... 7**

2.1 LOCATION AND LEGAL DESCRIPTION ..... 7
2.2 DESCRIPTION AND CURRENT USES OF SUBJECT PROPERTY ..... 7
2.3 DESCRIPTION AND CURRENT USES OF ADJOINING PROPERTIES ..... 8

**3.0 USER-SUPPLIED INFORMATION ..... 9**

3.1 ENVIRONMENTAL LIENS AND ACTIVITY/USE LIMITATIONS ..... 9
3.2 SPECIALIZED KNOWLEDGE ..... 9
3.3 COMMONLY KNOWN OR REASONABLY ASCERTAINABLE INFORMATION ..... 9
3.4 VALUATION REDUCTION FOR ENVIRONMENTAL ISSUES ..... 9
3.5 OTHER INFORMATION ..... 9

**4.0 RECORDS REVIEW ..... 11**

4.1 ENVIRONMENTAL RECORD SOURCES ..... 11
4.1.1 Brownfield Sites ..... 12
4.1.2 Leaking Petroleum Storage Tanks (LPSTs) ..... 13
4.1.3 Underground Storage Tanks (USTs) and Above Ground Storage Tanks (ASTs) ..... 13
4.1.4 Historical Automotive Stations ..... 13
4.1.5 Historical Cleaners ..... 14
4.1.6 Voluntary Cleanup Program Sites ..... 14
4.1.7 Solid Waste Facilities/Landfill Sites (SWF/LF) and Closed and Abandoned Landfill Sites ..... 15
4.1.8 Additional Listed Sites ..... 15
4.2 PHYSICAL SETTING SOURCES ..... 15
4.2.1 Topography and Watershed ..... 15
4.2.2 Geology ..... 16
4.2.3 Groundwater ..... 16
4.3 BUILDING PERMIT REPORT ..... 17
4.4 CITY DIRECTORIES ..... 17
4.5 FIRE INSURANCE MAPS ..... 17
4.6 AERIAL PHOTOGRAPHS ..... 18
4.7 HISTORICAL TOPOGRAPHIC MAPS ..... 19
4.8 ENVIRONMENTAL LIENS AND ACTIVITY/USE LIMITATIONS ..... 20
4.9 1126 TILLERY STREET REPORTS ..... 20
4.10 DATA GAPS ..... 23

# TABLE OF CONTENTS


| SECTION | | PAGE |
|---|---|---|
| **5.0** | **SITE RECONNAISSANCE** | **25** |
| 5.1 | METHODOLOGY AND LIMITATIONS | 25 |
| 5.2 | GENERAL SITE SETTING | 25 |
| 5.3 | OBSERVATIONS | 26 |
| **6.0** | **INTERVIEWS** | **29** |
| **7.0** | **FINDINGS AND OPINIONS** | **30** |
| **8.0** | **DEVIATIONS AND DATA GAPS** | **32** |
| **9.0** | **CONCLUSIONS** | **34** |
| **10.0** | **REFERENCES** | **35** |
| **11.0** | **ENVIRONMENTAL PROFESSIONAL QUALIFICATIONS AND STATEMENT** | **36** |

# LIST OF FIGURES

**FIGURE**

1 SITE LOCATION MAP

2 SITE LAYOUT

# APPENDICES

**APPENDIX**


A ENVIRONMENTAL LIEN SEARCH

B REGULATORY DATABASE REPORT

C BUILDING PERMIT REPORT

D CITY DIRECTORIES

E FIRE INSURANCE MAPS

F AERIAL PHOTOGRAPHS

G TOPOGRAPHIC MAPS

H SITE PHOTOGRAPHS

I CITY OF AUSTIN CORRESPONDENCE

J FIELD INVESTIGATION REPORT (URS, JANUARY 2009)

K LIMITED PHASE II ESA (ECOLOGY AND ENVIRONMENT, INC., AUGUST 2009)

L GUADALUPE SALDANA NET ZERO DEVELOPMENT LETTER (INTERA, JUNE 2015)

M RESUME OF ENVIRONMENTAL PROFESSIONAL(S)

## EXECUTIVE SUMMARY

Cook-Joyce, Inc. (CJI), as part of the team led by INTERA, Inc. under its contract to provide services to the City of Austin's Brownfields Revitalization Office, has conducted a Phase I Environmental Site Assessment (ESA) of seven parcels of real property totaling approximately 5 acres, hereafter referred to as the subject property or site. The subject property is located in Austin, Texas and is comprised of the following tracts:

- 1127 Tillery Street
- 1129 Tillery Street
- 1129 ½ Tillery Street
- 1131 Tillery Street
- 1202 Henninger Street
- 1204 Henninger Street
- Property ID 195427 (no address)

The tract identified as Property ID 195427 (from the Travis County Tax Appraisal District records) does not have access to a city street and is located between the Tillery Street and Henninger Street properties. This Phase I ESA was performed to identify, to the extent feasible, any recognized environmental conditions that could potentially impact future property transfer and/or development, and to make a diligent inquiry into the environmental condition of the site, consistent with good commercial and customary practice, to allow future development of the property under the City of Austin's Brownfields Program, and to qualify the Austin Housing Finance Corporation (represented by Regina Copic, their Real Estate Manager) for statutory limitations on potential liability under the Comprehensive Environmental Response, Compensation, and Liability Act (CERCLA), as applicable. The location of the subject property is depicted on Figure 1.

CJI conducted this ESA in accordance with Standard Practice E1527-13 of ASTM International (ASTM), entitled *Standard Practice for Environmental Site Assessments: Phase I Environmental Site Assessment Process.* The Phase I ESA activities included review of site-specific information provided by the City of Austin's Brownfields Revitalization Office, research for environmental liens and activity/use limitations, and collection and review of environmental and historical records. In addition, a site visit was conducted with the objective of identifying any indications of releases, past releases, or material threat of releases of hazardous substances or

petroleum products, to the extent that they may be visually or physically observed as set forth in ASTM E1527-13. The ESA effort also included interviews with individuals having knowledge of past and/or present uses of the subject property. Information from these interviews was used in conjunction with that obtained from the site visit and the records review to identify the uses and conditions of the subject property in accordance with ASTM E1527-13. The Phase I ESA was performed by environmental professional(s) as defined in 40 CFR §312.10 and as identified in this report.

This assessment has revealed evidence of no recognized environmental conditions in connection with the subject property. This assessment has revealed evidence of seven de minimus conditions at the subject property that, while they do not represent recognized environmental conditions, do warrant mention in this summary. The noted issues are:

1. A pecan orchard containing an estimated 60 to 70 trees is located on the subject property. The orchard was first observed in a 1981 aerials photograph during the historical records review. Pesticides were likely used at the orchard and it is possible that pesticides exist in site soils above residential risk based levels. However, it is unlikely that these pesticides would trigger any corrective action by the Texas Commission on Environmental Quality (TCEQ) based on the fact that residual pesticide in soils commonly results from normal and customary use of pesticide products.

2. A shallow water well that may have been hand dug was observed in the northeast corner of the subject property. Another possible well was observed immediately behind the small stone house located on the 1131 Tillery Street tract. Completion records for these wells were not located and the wells do not appear to be in use. These wells appear to be “abandoned wells” as defined in the State of Texas Water Well Drillers and Pump Installers Administrative Rules (16 Texas Administrative Code (TAC), Chapter 76). As the wells appear to be abandoned, state law requires the wells to be plugged or capped in accordance with the cited water well drillers rules. A properly licensed water well driller should be consulted to determine the appropriate actions that should be taken to cap or plug the wells.

   The water wells are not enclosed (in any sort of pump house or shed) but are raised from the ground surface and are covered with slabs of concrete. This would lessen the potential for contamination to enter the well bores. No evidence of hazardous materials

was noted in the area of the wells. Therefore, it is CJI's opinion that the on-site water wells represent *de minimus* conditions under ASTM E1527-13.

3. The 1127 Tillery Street tract was listed as the address for a gas station pump service (Henninger Pump Service) for the years 1962 and 1965 in the EDR-City Directory Abstract. No structures remain on this tract. Due to the minor quantities of petroleum products that would have remained in the pumps being serviced and the time for degradation that has elapsed since this activity ceased, this former use is regarded as a *de minimus* condition.

4. 3205 Goodwin Avenue, which adjoins the subject property to its north, was listed as Schneider Laundry Service from 1962 to 1984 in the city directories search. The laundry was also identified in EDR's historical cleaners database search with a date listing of 1962. A residential home currently occupies this property. It appears as though the current garage structure may have been used as a laundry facility historically.

5. The Goodwin/Tillery Brownfields site is located approximately 49 feet away to the west of the subject property at 1126 Tillery Street. This adjoining property is located across Tillery Street and is 7.2 acres in size. A Phase I ESA indentified one REC associated with an adjacent historical landfill. Site investigations determined that groundwater and soils were not impacted at levels requiring remediation. The 1126 Tillery Street property is currently under development (the Guadalupe-Saldana Net Zero Subdivision).

6. Trash, piles of brush, and concrete chunks were noted in various areas of the property. These items should be appropriately disposed prior to site development.

7. The structure located at 1131 Tillery Street appears to have been built prior to 1940. As such, it is possible that lead-based paints and/or asbestos-containing materials were used in the construction or subsequent upkeep of the building. The potential presence of or hazard, if any, from lead-based paint or asbestos-containing materials was not included in the scope of this ESA.

## 1.0 INTRODUCTION

Cook-Joyce, Inc. (CJI), as part of the team led by INTERA, Inc. under its contract to provide services to the City of Austin's Brownfields Revitalization Office, has conducted a Phase I Environmental Site Assessment (ESA) of seven tracts of real property totaling approximately 5 acres, hereafter referred to as the subject property or site. The subject property is located in Austin, Texas and is comprised of the following tracts:

- 1127 Tillery Street
- 1129 Tillery Street
- 1129 ½ Tillery Street
- 1131 Tillery Street
- 1202 Henninger Street
- 1204 Henninger Street
- Property ID 195427 (no address)

The tract identified as Property ID 195427 (from the Travis County Tax Appraisal District records) does not have access to a city street and is located between the Tillery Street and Henninger Street properties. The Austin Housing Finance Corporation (AHFC) plans to build affordable housing on the subject property.

This report documents the findings, opinions, and conclusions of the Phase I ESA effort. A site location map is provided as Figure 1.

### 1.1 PURPOSE

This Phase I ESA was performed to identify, to the extent feasible, any recognized environmental conditions that could potentially impact future property transfer and/or development, and to make a diligent inquiry into the environmental condition of the site, consistent with good commercial and customary practice, to allow future development of the property under the City of Austin's Brownfields Revitalization Office and to qualify the AHFC, represented by their Real Estate Manager, Regina Copic, for statutory limitations on potential liability under the Comprehensive Environmental Response, Compensation, and Liability Act (CERCLA), as applicable.

## 1.2 SCOPE OF SERVICES

A Phase I ESA is the process by which a person or entity seeks to evaluate a parcel of real property (including improvements) for environmental conditions that could pose potential liability. This process is also referred to as an All Appropriate Inquiry (AAI). The U.S. Environmental Protection Agency (EPA) has issued requirements for conducting an AAI, which are found at 40 CFR Part 312 and became effective on 1 November 2006. The AAI requirements are applicable to any party who may potentially claim protection from CERCLA liability as an innocent landowner, a bona fide prospective purchaser, or a contiguous property owner. As noted in the December 30, 2013 final rulemaking, EPA amended the AAI requirements allowing for the use of ASTM E1527-05 (a prior version of the standard) or ASTM E1527-13 (the current version) as consistent with the requirements of AAI. On October 6, 2014, EPA again amended the AAI requirements, this time removing the reference to ASTM E1527-05 to reduce any confusion associated with the regulatory reference to a historical standard that is no longer recognized by its originating organization as meeting its standards for good customary business practice.

This Phase I ESA was performed in accordance with ASTM E1527-13, with exception of any deviations listed in Section 8.0. The ASTM methodology establishes a good commercial and customary practice for conducting an environmental assessment of a parcel of real property with the goal of identifying recognized environmental conditions. The term ***recognized environmental condition*** is defined in ASTM E1527-13 as:

> *"The presence or likely presence of any hazardous substances or petroleum products in, on, or at a property: (1) due to any release to the environment; (2) under conditions indicative of a release to the environment; or (3) under conditions that pose a material threat of a future release to the environment. De minimis conditions are not recognized environmental conditions."*

ASTM E1527-13 also defines three related terms. They are:

> *"**de minimis condition** – a condition that generally does not present a threat to human health or the environment and that generally would not be the subject of an enforcement action if brought to the attention of appropriate governmental agencies. Conditions determined to be de minimis conditions are not recognized environmental conditions nor controlled recognized environmental conditions."*
>
> *"**controlled recognized environmental condition** – a recognized environmental condition resulting from a past release of hazardous substances or petroleum products that has been addressed to the satisfaction of the*

*applicable regulatory authority (for example, as evidenced by the issuance of a no further action letter or equivalent, or meeting risk-based criteria established by regulatory authority), with hazardous substances or petroleum products allowed to remain in place subject to the implementation of required controls (for example, property use restrictions, activity and use limitations, institutional controls, or engineering controls). (See Note 2.) A condition considered by the environmental professional to be a controlled recognized environmental condition shall be listed in the findings section of the Phase I Environmental Site Assessment report, and as a recognized environmental condition in the conclusions section of the Phase I Environmental Site Assessment report. (See Note 3.)*

> ***Note 2*** *– For example, if a leaking underground storage tank has been cleaned up to a commercial use standard, but does not meet unrestricted residential cleanup criteria, this would be considered a controlled recognized environmental condition. The "control" is represented by the restriction that the property use remain commercial.*
>
> ***Note 3*** *– A condition identified as a controlled recognized environmental condition does not imply that the environmental professional has evaluated or confirmed the adequacy, implementation, or continued effectiveness of the required control that has been, or is intended to be, implemented.*

*"**historical recognized environmental condition** – a past release of any hazardous substances or petroleum products that has occurred in connection with the property and has been addressed to the satisfaction of the applicable regulatory authority or meeting unrestricted use criteria established by a regulatory authority, without subjecting the property to any required controls (for example, property use restrictions, activity and use limitations, institutional controls, or engineering controls). Before calling the past release a historical recognized environmental condition, the environmental professional must determine whether the past release is a recognized environmental condition at the time the Phase I Environmental Site Assessment is conducted (for example, if there has been a change in the regulatory criteria). If the EP* [environmental professional] *considers the past release to be a recognized environmental condition at the time the Phase I ESA is conducted, the condition shall be included in the conclusions section of the report as a recognized environmental condition.*

The Phase I ESA process consisted of the following key elements:

- Collection and review of information related to the site location, site and vicinity characteristics, current uses of the subject and adjoining properties, and site improvements (see Section 2.0);

- Review of site-specific information provided by Hilary Andersen, Neighborhood Liaison at the AHFC (see Section 3.0);

- Collection and review of standard and supplemental environmental records, physical setting source information, and other historical records such as fire insurance maps, aerial photographs, historical topographic maps, activity and land use limitations, and environmental liens (see Section 4.0);

- A site visit with the objective of identifying any indications of releases, past releases, or material threat of releases of hazardous substances or petroleum products at the subject property, to the extent that they may be visually or physically observed as prescribed in ASTM E1527-13 (see Section 5.0);

- Interviews with individuals who may have knowledge of past and/or present uses and conditions at the site to obtain information indicating any recognized environmental conditions in connection with the site (see Section 6.0);

- Evaluation of the information obtained through the ESA to develop findings regarding the presence or absence of any recognized environmental conditions, controlled recognized environmental conditions, historical recognized environmental conditions, and *de minimis* conditions and professional opinion(s) regarding the impact on the property of any conditions so noted (see Section 7.0);

- Discussion of any significant data gaps that affect the ability of the environmental professional(s) to identify recognized environmental conditions and any limiting conditions, deletions, and deviations from the ASTM E1527-13 practice (see Section 8.0); and

- Conclusions that summarize all recognized environmental conditions connected with the property and, if applicable, any opinion regarding additional appropriate investigation to detect the presence of hazardous substances or petroleum products (see Section 9.0).

Non-scope environmental considerations such as those identified in ASTM E1527-13 (including but not limited to cultural and historical resources, ecological resources, endangered species, health and safety, indoor air quality unrelated to releases of hazardous substances or petroleum

products, industrial hygiene, asbestos-containing building materials, lead-based paint, lead in drinking water, mold, radon, regulatory compliance, and wetlands) were not evaluated as part of this ESA.

## 1.3 LIMITATIONS AND EXCEPTIONS

Any Phase I ESA is by nature limited and qualitative in scope, being based predominantly on examination of selected maps, agency records, interviews, and visual and/or physical observations made during the site visit. As such, this ESA should not be construed to be a complete characterization of environmental regulatory compliance or conditions above or below ground surface at the subject property. Instead, the ESA process is designed to provide information regarding apparent existing or potential adverse environmental conditions related to the subject property in accordance with good commercial and customary practice. Any significant data gaps that would further limit the scope of this ESA are identified in Section 8.0.

This Phase I ESA is limited to the information available or known to CJI as of the date of this report. Consistent with ASTM E1527-13, no intrusive testing or sampling of concealed or subsurface conditions was performed at the site. The information obtained for this ESA is believed to be reliable, but the accuracy and completeness of agency lists and other historical information have not been verified or confirmed. CJI has accepted as true the information provided by interviewees on current and historical uses of the subject property and surrounding area. CJI does not warrant or guarantee the accuracy or completeness of information provided by other sources.

CJI represents that the ESA was performed in a competent manner by environmental professionals consistent with the practices and procedures contemplated under ASTM E1527-13. However, even with proper application of the ASTM methodology, environmental conditions may be present that cannot be identified within the scope of the ESA or that may not be reasonably identifiable from the available information. As such, no warranty is expressed or implied as to the findings, conclusions, and/or recommendations presented in this report beyond matters amenable to empirical review and visual confirmation within the limits under ASTM E 1527-13 and/or the specified scope of work.

## 1.4 SPECIAL TERMS AND CONDITIONS

No special terms or conditions were imposed on this Phase I ESA.

## 1.5 RELIANCE

This Phase I ESA has been prepared for the use of City of Austin's Brownfields Revitalization Office and the AHFC, represented by its Real Estate Manager, Regina Copic, who has applied for assistance from the Brownfields Revitalization Program. There are no third party rights or benefits conferred under this report. Use or reliance of this report by any third party is at the sole risk of that party.

## 2.0 SITE DESCRIPTION

### 2.1 LOCATION AND LEGAL DESCRIPTION

The subject property includes the tracts located between Tillery Street and Henninger Streets. The tracts are located to the east of Tillery Street and to the west of Henninger Street in Austin, Texas. The subject property is bounded to the north and south by residential properties. A site location map is provided as Figure 1. A site layout map depicting the subject property and its seven tracts is provided as Figure 2. The legal descriptions for the parcels of land that make up the subject property are recorded at the Travis County Appraisal District as follows:

| **Property Tract** | **Legal Description** |
|---|---|
| 1127 Tillery Street | 1.6220 AC OF OLT 50 DIVISION A |
| 1129 Tillery Street | 55 X 150 FT OLT DIVISION A |
| 1129 ½ Tillery Street | 1.31 AC OLT 50 DIVISION A |
| 1131 Tillery Street | 1.5 AC OLT 50 DIVISION A |
| 1202 Henninger Street | 0.1741 AC OF OLT 50 DIVISION A |
| 1204 Henninger Street | 52.6 X 150 FT OLT 50 DIVISION A |
| Property ID 195427 | 0.1750 AC OF OLT 50 DIVISION A |

Deed records for the subject property tracts are included in the EDR *Environmental Lien and AUL Search reports* in Appendix A.

### 2.2 DESCRIPTION AND CURRENT USES OF SUBJECT PROPERTY

The subject property consists of seven parcels of real property totaling approximately 5 acres. The parcels are owned by the AHFC. A vacant one-story house is located on the west end of the 1131 Tillery Street property. There are no other structures present on the subject property tracts.

Two asphalt driveways were observed along Tillery Street; one that served the small house and another that is just south of the house that may have served as a parking area. An abandoned water well was observed in the northeast corner of the subject property. A pecan orchard (with an estimated 60-70 trees) is also present on the 1129 ½ and 1131 Tillery Street tracts.

Utilities do not appear to be connected or in current use at the subject property tracts.

## 2.3 DESCRIPTION AND CURRENT USES OF ADJOINING PROPERTIES

Figure 2 depicts boundaries of the subject property with respect to the cardinal directions and identifies current uses of adjoining properties. The subject property is bound to the north by residential properties located along Goodwin Avenue; to the east by residential properties located on Charles Street, residential properties on Henninger Street, and by Henninger Street itself; to the south by residential properties; and to the west by Tillery Street. A planned affordable housing development (also a Brownfields site), two residential properties, and a church (El Buen Pastor Assembly of God) are located to the west of Tillery Street.

## 3.0 USER-SUPPLIED INFORMATION

On 1 February 2016, Ms. Hilary Andersen, Neighborhood Liaison with the AHFC, provided responses to questions asked by the environmental professional under Sections 6.0, 10.8, and 10.9 of ASTM E1527-13. The following discusses the user information supplied by Ms. Andersen.

### 3.1 ENVIRONMENTAL LIENS AND ACTIVITY/USE LIMITATIONS

Ms. Andersen was not aware of any environmental cleanup liens that are filed or recorded against the site. She was unaware of any activity/use limitations that are in-place on the property.

### 3.2 SPECIALIZED KNOWLEDGE

Ms. Andersen did not have any specialized knowledge or experience related to the historic uses of the subject property and nearby properties.

### 3.3 COMMONLY KNOWN OR REASONABLY ASCERTAINABLE INFORMATION

Ms. Andersen did provide some commonly known or reasonably ascertainable information about the subject property. She indicated that single family homes at 1127 Tillery Street, 1129 Tillery Street, 1131 Tillery Street, 1202 Henninger Street, and 1204 Henninger Street were demolished in 2007. She also indicated the property contained a former pecan orchard. She believed that the AHFC had owned the property for more than ten years. Ms. Andersen was not aware of specific chemicals that are present or once were present at the property. She did not know of any spills or other chemical releases that may have taken place at the property. She also had no knowledge of any environmental cleanups that have taken place at the property.

### 3.4 VALUATION REDUCTION FOR ENVIRONMENTAL ISSUES

Ms. Andersen indicated that the asking price for the subject property was not applicable as the property is not being sold or transferred.

### 3.5 OTHER INFORMATION

Ms. Andersen was not aware of any pending, threatened, or past litigations or administrative proceedings relevant to hazardous substances or petroleum products in, on, or from the site. Ms. Andersen also had no knowledge of notices from any governmental entity regarding

possible violation of environmental laws or possible liability relating to hazardous substances or petroleum products at the site. She was unaware of a site documents that could be useful to CJI during the Phase I ESA effort.

## 4.0 RECORDS REVIEW

As part of this Phase I ESA, CJI performed a records review of environmental and historical data for the subject property and surrounding area. This effort included obtaining and reviewing a federal and state environmental database search which identifies recorded information regarding environmental impacts within the vicinity of the subject property, insofar as such impacts have the potential to migrate to the subject property. Available physical setting sources, a building permit report, a city directory search, fire insurance maps, aerial photographs, and historical topographic maps were also obtained and reviewed. In addition, an environmental liens search was performed to determine if any environmental liens or activity/use limitations are recorded in the land title records for the subject property. It is noted that all standard historical sources that are reasonably ascertainable and likely to be useful have been reviewed. However, the resultant historical record as a whole was insufficient to meet the approximately five-year review interval specified in ASTM E1527 in a few instances. In addition, the historical record does not clearly depict the entire property prior to its development. These data gaps are discussed in Section 4.10.

### 4.1 ENVIRONMENTAL RECORD SOURCES

Environmental Data Resources, Inc. (EDR) provided database search services for federal and state standard environmental record sources for this Phase I ESA. These database records were obtained directly from government sources and include all of the standard environmental sources specified in the ASTM standard plus other additional environmental record sources that can be useful in identifying potential environmental conditions. The search was performed to the ASTM approximate minimum search distances from the boundary of the subject property. The results of the database search, including detailed information regarding the databases searched, are provided in the EDR Radius Map Report with Geocheck in Appendix B.

The EDR Report includes computer-generated maps that depict the locations of any facilities identified as having potential environmental risks within the specified approximate search distances for each source. These maps are provided on pages 16 and 17 of the radius report. For each facility identified, a description of the potential environmental risks is typically provided. The database search revealed the following nearby facilities with potential environmental risks.

### 4.1.1 Brownfield Sites

Two Brownfield sites were listed by EDR within 0.5 miles of the subject property with the closest site being approximately 49 feet away to the west. Brownfield sites are defined in general as properties which may be complicated by the presence or potential presence of a hazardous substance, pollutant, or contaminant.[1] Since prior investigation of these properties may have revealed specific information about environmental conditions in the area of the subject property, each Brownfield site or group of sites is briefly described below, ordered by their relative distance from the subject property.

*Goodwin / Tillery Site*

The Goodwin/Tillery Site is located approximately 49 feet away to the west of the subject property at 1126 Tillery Street. This adjoining property is located across Tillery Street and is 7.2 acres in size. The EDR description for this property indicates that a Phase I ESA noted the possible existence of an unregistered landfill, referred to as the Webberville-Govalle landfill, across the northeastern portion of the property. The landfill was reportedly used to dispose of construction debris associated with the construction of Interstate 35. The EDR information also indicates a Phase II assessment was performed at the Goodwin/Tillery Site, cleanup was required (lead contamination was reported), and no institutional controls were required.

Additional information regarding the prior assessment activities conducted for this Brownfield site was obtained through the City of Austin and is discussed in Section 4.9.

*Goodwin Webberville Site*

This site is located at 2711 Goodwin Avenue, adjacent to the west of the 1126 Tillery Street site and consists of 7.7505 acres of land. This site contains the unregistered landfill known as the Webberville-Govalle landfill. As noted above, the landfill was reportedly used to dispose of construction debris associated with the construction of Interstate 35. In addition, a portion of this property was also used as an automobile battery dump. Soil is listed as being affected by VOCs, SVOCs, heavy metals, pesticides, and TPH. No other information about this property was contained in the EDR report.

[1] The Brownfields Site definition is found in Public Law 107-118 (H.R. 2869) - "Small Business Liability Relief and Brownfields Revitalization Act" signed into law January 11, 2002.

Additional information regarding the prior assessment activities conducted for this Brownfield site was obtained through the City of Austin and is discussed in Section 4.9.

### 4.1.2 Leaking Petroleum Storage Tanks (LPSTs)

Eleven LPST sites were listed within 0.5 miles of the subject property with the closest reported to be 469 feet to the east. This site, LPST #113293, is listed at 1135 Gunter Street. The assessment revealed that no apparent receptors were impacted from the release. Final concurrence was issued and the case was closed. Three LPST sites were listed between 0.125 and 0.25 mile and seven were identified as being between 0.25 and 0.5 mile away from the subject property.

Each of the remaining ten identified LPST sites reported impacts to groundwater. Three of these sites, BM Transmission, Kwik Food Mart/Ikes and Acco Waste Paper, are awaiting final concurrence pending the plugging of their monitoring wells. The remaining seven LPST sites have received final concurrence and their cases have been closed.

### 4.1.3 Underground Storage Tanks (USTs) and Above Ground Storage Tanks (ASTs)

Six UST sites were listed within 0.25 miles of the subject property. None are on the subject property or are located on adjoining properties, which is the ASTM specified approximate minimum search distance. The closest listed UST site is located at 1135 Gunter Street, approximately 469 feet to the east of the subject property. This site is also listed as an LPST site (# 113293).

The 1135 Gunter Street property was also identified as an AST site. A 10,000 gallon above ground diesel tank was reported at this property (for Star Shuttle and Charter). This tank was reportedly installed in 1989.

### 4.1.4 Historical Automotive Stations

Five historical automotive stations (HAS) were listed within 0.125 miles of the subject property. None are on the subject property or located on adjoining properties, which is the ASTM specified approximate minimum search distance. Ayers Automotive Shop (3401 Pickle Drive) and Lonnie's Garage (3302 Goodwin Avenue), the closest HAS sites, are reported to be 87 feet south-southeast and 149 feet northeast, respectively, of the subject property.

### 4.1.5 Historical Cleaners

Two historical cleaners sites were listed within 0.125 miles of the subject property. None are on the subject property but one is identified as having been located on an adjoining property, which is the ASTM specified approximate minimum search distance. Schneider Laundry was identified at 3205 Goodwin Avenue in a 1962 reference; this location is adjoining the subject property to its north. A residential structure currently occupies this property. Vibra Vac Steam Cleaning & Water Pic is reported to be located at 3310 Kay Street, approximately 460 feet to the north-northeast of the subject property.

### 4.1.6 Voluntary Cleanup Program Sites

Two Voluntary Cleanup Program (VCP) sites were listed by EDR within 0.5 miles of the subject property. The closest listed site is East Austin Tank Farm Govalle Park located at 1023 Springdale Road, approximately 1,777 feet east-southeast of the subject property. Since prior investigation of these properties may have revealed specific information about environmental conditions in the area of the subject property, each VCP site is briefly described below, ordered by their relative distance from the subject property.

*East Austin Tank Farm Govalle Park*

This site is reported to be a 9.5-acre site located at 1023 Springdale Road, approximately 1,777 feet east-southeast of the subject property. The site is a former tank farm. Soils and groundwater are reported to have been impacted by VOCs, metals, and TPH.

*Austin Community College Health Careers Building Phase I & II*

This site is reported to be a 29-acre site located at 3101 and 3401 Webberville Road. The site is reported to contain a landfill.[2] The site was reported as being affected with methane gas. This site is reported to be located approximately 0.371 miles to the west of the subject property.

[2] Based on information provided by the City of Austin (see Section 6.0), this landfill is believed to be the Webberville-Govalle landfill.

### 4.1.7 Solid Waste Facilities/Landfill Sites (SWF/LF) and Closed and Abandoned Landfill Sites

One SWF/LF site was listed by EDR within 0.5 miles of the subject property. TRI Recycling, Inc. is located at 3600 Lyons Road, approximately 2,383 feet to the south of the subject property.

One closed and abandoned landfill site listed within 0.5 miles of the subject property. Although not identified as such in the EDR report, this landfill is the Webberville-Govalle landfill site identified by the City of Austin as discussed in Section 6.0. EDR identifies the landfill as being located approximately 1,884 feet to the west of the subject property.

### 4.1.8 Additional Listed Sites

Three sites were listed as a RCRA NonGen/NLR (RCRA non-generator / no longer regulated) sites. The closest of these is Austin ISD at 1135 Gunter Street. Three sites are listed as industrial hazardous waste site within 0.25 miles of the subject property. Exxon Mobil 61683 (1149 ½ Airport Boulevard) is the closest of these sites at approximately 874 feet to the northeast of the subject property. This site is listed as a non-industrial small quantity generator. One site is listed as an industrial hazardous waste corrective action site. This site, the Grant Villa Apartments, is located at 3706 Goodwin Avenue which is approximately 1,037 feet to the east of the subject property. This site is listed as inactive.

## 4.2 PHYSICAL SETTING SOURCES

### 4.2.1 Topography and Watershed

Based on CJI's review of the USGS 7.5-minute *Austin East Quadrangle* topographic map (2013), the subject property is very flat with an elevation of approximately 460 feet above mean sea level and the general direction of surface water runoff is likely toward the adjacent city streets (toward Tillery Street to the west and toward Henninger Street to the east. Stormwater from the site may drain to Oak Spring (approximately 0.22 miles to the west of the site) and then into Boggy Creek (approximately 0.5 miles to the south of the site) which ultimately discharges into the Colorado River. The site is located within the Colorado River Basin.

### 4.2.2 Geology

CJI reviewed the G*eologic Atlas of Texas, Austin Sheet (Reprinted in 1981)* to determine the geologic formation(s) that outcrop across the subject property. The entire site appears to be located within fluviatile terrace deposits that appear to overlie the Ozan formation. The terrace deposits are observed along streams and consist of gravel, sand, silt, and clay in various proportions. The Ozan Formation, or lower Taylor Marl, consists of marly, calcareous clay that is light gray to brown in color with a thickness of approximately 600 feet. The geologic map also revealed the presence of extensive faulting to the west of the site that is associated with the Balcones Fault Zone. The nearest fault appears to be located approximately two to three miles to the west of the site.

Information provided in the EDR Report (see Appendix B) reveals two near surface soil types that are present in the vicinity of the site. As shown in the soil survey map on page 270 of the database report, the primary site soil is classified as Bergstrom silty clay loam. The Bergstrom soil is listed as being well drained. The Houston Black soil is also shown in the area of the site. The Houston Black soil consists of clay and is listed as having very slow infiltration rates.

### 4.2.3 Groundwater

CJI reviewed the Texas Water Development Board (TWDB) Water Data Interactive viewer to determine if the site is located over any major or minor aquifers. Based on the mapping system, it appears that the site is located over the down-dip portion of the Trinity Aquifer (major aquifer). The site is not located over or within close proximity to any minor aquifers.

CJI also reviewed the TCEQ online Edwards Aquifer mapping system to determine if the subject property is located within the Edwards Aquifer recharge zone. The mapping system revealed the site is not located within the recharge zone.

The data researched for this ESA did not provide any information related to the uppermost groundwater bearing zone at the site. Any shallow groundwater encountered at the site is expected to follow surface topography to the south-southwest. Determination of the actual depth of groundwater occurrence on the subject property and direction of groundwater flow in the area of the subject property would require installation of on-site groundwater monitoring wells.

## 4.3 BUILDING PERMIT REPORT

CJI reviewed an EDR Building Permit Report for the subject property and adjoining properties. In 2007, demolition of houses is listed for the 1127, 1129, and 1131 Tillery Street tracts and at the 1202 and 1204 Henninger Street tracts. Three sheds were also demolished at the 1131 Tillery Street tract. No environmental issues for the subject property or adjoining properties were identified during this review. The building permit report is provided in Appendix C.

## 4.4 CITY DIRECTORIES

CJI reviewed the EDR City Directory Abstract of city directories listing for the subject property and adjoining properties between 2013 and 1896. No environmental issues for the subject property were identified based on this review, as most historic listings appear to be residential listings. Subject property tracts that included non-residential listings include the 1127 Tillery Street tract and the 1204 Henninger Street tract. 1127 Tillery Street is listed as Henninger Pump Service (gas station pump service) from 1962 to 1965. 1204 Henninger Street is listed for a roofing contractor (Reeves Roofing) between 1984 and 1996. Properties adjoining the subject property have had predominantly residential listings. Adjoining properties with a commercial listing include:

- 1125 Tillery Street (to south) – JG Arco Iris Paint Contractors (2008)
- 1131 3/4 Tillery Street (to north) – florist listed (1953)
- 3205 Goodwin Avenue (to north) – Schneider Laundry Service (1962 – 1984)
- 1128 & 1130 Tillery Street (to west) – Pearl's Flower Shop (1947)

No other adjoining properties listed appear to present potential environmental concerns. The city directory abstract is provided in Appendix D.

## 4.5 FIRE INSURANCE MAPS

EDR conducted a search for historical fire insurance maps of the subject property and surrounding area. No fire insurance maps showing the subject property or immediately surrounding area were identified. The EDR Certified Sanborn Map Report documenting this is provided in Appendix E. As such, fire insurance maps were not used to develop a history of the previous uses of the subject property and surrounding area.

## 4.6 AERIAL PHOTOGRAPHS

EDR conducted a search for aerial photographs of the subject property and surrounding area. Aerial photographs were available for 1940, 1951, 1967, 1973, 1981, 1988, 1995, 2005, 2008, 2010, and 2012. These photographs are provided in Appendix F. The following provides information obtained from review of the aerial photographs that was used to develop a history of prior uses of the subject property and surrounding area.

1940 Photograph – The subject property and surrounding area appear to be residential properties and/or homesteads. Three structures are observed on-site, two of which appear to be residences along Tillery Street (1127 and 1131 Tillery Street tracts). A large portion of the subject property appears to be farmed land. Additional residences/homesteads are observed along Tillery Street to the south and across Tillery Street to the west. Residential properties are also observed along Goodwin Avenue to the north.

1951 Photograph – Ten structures (four houses) are now observed on the subject property. Henninger Street is now seen, along with the 1202 Henninger Street property. The adjacent 1200 Henninger Street house is also observed. Another house is seen on the Tillery Street side of the site. This appears to be located at the 1129 Tillery Street tract. Additional barns or sheds are seen behind the 1131 Tillery Street tract. Airport Boulevard is now seen to the east of the site. There is greater density of houses/homesteads located to the south of the subject property.

1967 Photograph – The site remains similar to the 1951 photo, however, it appears as though the house located at 1204 Henninger Street is now present. This area of Austin has experience significant growth since the 1951 photo. Residential properties are now visible to the north of the site, along Goodwin Avenue and to the north of Goodwin Avenue. There is also a much greater density of what appears to be mostly residential property to the southwest, south, and southeast of the subject property. A tank farm is observed on the east side of Airport Boulevard.

1973 Photograph – The surrounding area remains similar to the 1967 photo, however, there appears to be additional smaller structures (sheds) built around the 1131 Tillery Street tract. The landfill located to the west of the subject property (between Goodwin

Avenue and Govalle Avenue is observed. The City of Austin continues to grow in the general area of the site.

1981 Photograph – The subject property and adjoining properties remain similar to the prior photos. Trees comprising the site's pecan orchard are now visible.

1988 Photograph – Although the quality of this aerial photo is poor, the subject property and adjoining properties appear to remain similar to the prior photos.

1995 Photograph – Due to the scale of the photograph it is difficult to distinguish specific changes to the subject property; however, it appears as though the site and adjoining properties remain similar to the prior photos.

2005 Photograph – The subject property and adjoining properties remains similar to previous photos, however, it is difficult to evaluated changes due to the scale of the photo and the dense tree cover. The tank farm located on the east side of Airport Boulevard appears to be gone.

2008 Photograph – All of the structures located on the subject property are gone except for the house located at 1131 Tillery Street. The surrounding properties appear similar to the 2005 photo.

2010 Photograph – The site and surrounding area remain similar to the 2008 photo.

2012 Photograph - The site remains similar to the 2010 photo. The Brownfields site located across Tillery Street appears to be under development.

## 4.7 HISTORICAL TOPOGRAPHIC MAPS

EDR conducted a search for historical topographic maps of the subject property and surrounding area. Historical topographic maps were available for 1896, 1897, 1910, 1954, 1955, 1966, 1973, 1988, and 2013. These maps are provided in Appendix G. The following provides information obtained from review of the historical topographic maps that were used to develop a history of prior uses of the subject property and surrounding area.

1896, 1897, and 1910 Topographic Maps – One structure appears to be located on the subject property on these maps. Two other structures are located within the subject property's block. Three structures are depicted across Tillery Street to the west.

1954/1955 Topographic Map – Four structures (three houses) are shown on the subject property. These appear to depict the 1129 and 1131 Tillery Street tracts and the 1202 Henninger Street tract. There are more structures depicted in the area of the subject property, specifically to the south along Tillery Street and to the north along Goodwin Avenue (north side of the street). A block of streets including present day Pickle Drive, Henninger Street, and Charles Street is now observed to the east of the subject property. Many structures are depicted on this block, including a church (on present day Pickle Drive. Airport Boulevard is shown to the east of the site, and the tank farm, depicted as "gasoline tanks" is seen to east of Airport Boulevard.

1955 Topographic Map – The site and surrounding area appear similar to the 1954 map.

1966 Topographic Map – Structures are not shown on this map as the block is highlighted as an urban area. Henninger Street has been extended to the north. Five structures are depicted across Tillery Street to the west.

1973, 1988, and 2013 Topographic Maps – The site and surrounding area appear similar to the 1966 map.

## 4.8 ENVIRONMENTAL LIENS AND ACTIVITY/USE LIMITATIONS

EDR provided an environmental liens search for the subject property. A copy of the environmental liens search report is provided in Appendix A. The report indicates that no environmental liens or activity/use limitations were found for the subject property tracts.

## 4.9 1126 TILLERY STREET REPORTS

As noted in Section 4.1.1, this property is a Brownfield site (the Goodwin/Tillery site) that adjoins another Brownfields site (the Goodwin/Webberville site), located at 2711 Goodwin Avenue, containing an unregistered landfill. To supplement the information provided in the EDR report about the 1126 Tillery Street property, which adjoins the subject property addressed in this ESA, CJI obtained investigation and assessment reports for the 1126 Tillery Street property from Ms. Christine Whitney, Brownfields Program Manager at Austin Resource Recovery. The reports provided consisted of the following:

- *Tillery Street Limited Site Investigation* (the Limited Site Investigation), prepared in January 2009 by URS;

- *Limited Phase II Environmental Site Assessment Targeted Brownfield Assessment* (the Limited Phase II ESA) prepared on August 14, 2009 by Ecology and Environment, Inc.; and

- Letter Report Re: *Summary of Records Review and Recommendations for Guadalupe Saldaña Net Zero Development* (the Letter Report) prepared on June 15, 2015 by INTERA Inc.

Copies of these reports are provided in Appendices J, K and L, respectively. Per direction from the City of Austin's Brownfields Revitalization Office, CJI relied primarily on the information contained in the letter report, which provided a summary of a records review conducted for the 1126 Tillery Street and 2711 Goodwin Avenue properties. However, to satisfy the requirements of ASTM E1527 – 13, information regarding concentrations of contaminants detected on the 1126 Tillery Street property was obtained through review of the Limited Site Investigation and the Limited Phase II ESA). Pertinent information obtained from these reports is discussed below.

The Letter Report states that the Phase I ESA, prepared in May 2008, identified one REC in connection with the 1126 Tillery Street property, the presence of a historical landfill adjacent to the west of the 1126 Tillery Street property. (As noted previously and discussed in Section 6.0, the City of Austin has identified this landfill as the Webberville-Govalle landfill.) In addition, the Letter Report indicates that two trenches were dug on the western boundary of the property as part of the Limited Site Investigation, no trash or debris was discovered in the trenches, and a soil sample was collected from each trench and analyzed for metals, pesticides, PCBs, VOCs, SVOCs, and total petroleum hydrocarbons (TPH). Apparently, lead and selenium concentrations that exceeded their respective Texas-specific background concentrations were noted, but the report concluded that the concentrations were not indicative of contamination.

Regarding the Limited Phase II ESA, the Letter Report states that two soil borings were installed to 10 feet, with no waste encountered, and eight surface soil samples were collected and analyzed for VOCs, SVOCs, RCRA 8 metals, and pesticides. The Letter Report states that soils were not impacted by VOCs, SVOCs, pesticides, or RCRA metals above the applicable Tier 1 PCLs,[3] with the exception of lead and mercury, and lead and mercury concentrations were

[3] Rules regarding investigation and clean-up of contaminated properties in Texas are found in the Texas Risk Reduction Program (TRRP), codified at 30 TAC Chapter 350. These rules establish default (Tier 1) Protective Concentration Levels (PCLS), which are health risk-based concentration levels for chemical constituents in soil and

below the calculated, site-specific Tier 2 PCLs. Additionally, the Letter Report noted that one monitoring well was installed on the property and sampled in 2009 for VOCs, SVOCs, pesticides and RCRA metals, with no reported concentrations exceeding the applicable PCLs.

Review of the Limited Phase II ESA indicated the following constituents detected in soils at the site.

- Estimated concentrations of SVOCs benzo (a) pyrene, benzo (b) fluoranthene, and indeno (123-cd) pyrene were reported and were compared to the applicable March 2009 PCLs for a 0.5 acre residential property. No PCL exceedances were noted. CJI compared these concentrations to current (December 2015) PCLs for a 30 acre residential property and confirmed that there are still no PCLexceedances.

- Reported concentrations for SVOC bis (2-ethylhexyl) phthalate were both estimated and quantified and were compared to the March 2009 PCLs for a 0.5 acre property. No exceedances were noted. CJI compared these concentrations to the current (December 2015) PCLs for a 30 acre residential property and confirmed that there are still no PCL exceedances.

- RCRA 8 metals, with the exception of lead and mercury, were reported to be below their applicable March 2009 PCLs. CJI also compared these results against current (December 2015) PCLs for a 30 acre property. Lead and mercury were confirmed to be the only metals exceeding currently-applicable PCLs. The reported lead and mercury values were found to be below Tier 2 PCLs calculated by Ecology and Environment, Inc.

The EDR report had minimal information regarding the current status of the Goodwin Webberville Brownfields site. While this property does not adjoin the subject property, it is a concern in connection with the 1126 Tillery Street property, which does adjoin the subject property to the west across Tillery Street, and it is addressed in the Letter Report as follows. Twenty “pothole” trenches across the site indicated that relatively inert construction/demolition debris had been deposited in the landfill (known as the Webberville Govalle landfill) to depths up

---

water for various exposure pathways (e.g., for the soil to groundwater ingestion pathway), and procedures whereby site-specific PCLs (Tier 2 PCLs) may be determined based on specified equations and site-specific inputs. The PCLs are also dependent upon potential future land use; properties that are cleaned up to residential PCLs do not have any restriction on future land use, while properties that are cleaned up to commercial/industrial PCLs are restricted from any future land use considered to be residential (which includes uses such as parks or day care centers). Properties having all chemical constituent concentrations below Tier 1 residential PCLs are generally regarded as unimpacted properties.

to 1.5 feet below ground surface. Waste characterization samples yielded results consistent with Class 2 or Class 3 industrial waste. However, surface soil samples from areas previously used to deposit automobile batteries at the site indicated elevated lead concentrations. Subsequent delineation, removal, and verification sampling activities confirmed the removal of all lead-impacted soils containing total lead concentrations exceeding the residential Tier 1 PCL applicable to direct exposure pathways.

The Letter Report also identified a No Further Action letter, dated November 19, 2012, issued by TCEQ in connection with both of the Brownfield properties discussed above. This letter stated that the lead contaminated soils had been remediated to achieve Texas Risk Reduction Program (TRRP) Remedy Standard A Residential PCLs such that no institutional control or post-response action care is required and expressly stated that no further action is required. This letter also stated that groundwater samples from the two on-site monitoring wells did not contain any chemicals of concern above human health groundwater ingestion PCLs, although it did note that these wells were not located in the area of the lead impacted soil.

## 4.10 DATA GAPS

Sections 8.3.1 through 8.3.2.2 of ASTM E1527 establish objectives for the historical use information that is to be reviewed for conduct of an ESA, including among other things, an approximately five-year review interval. As noted above, all standard historical sources that are reasonably ascertainable and likely to be useful have been reviewed. However, the resultant historical record was insufficient to meet the objectives of ASTM E1527 in some instances, as detailed below.

1. Property owners on some of the subject property tracts began to be listed in the city directories in 1947. A structure believed to be located on the subject property (possibly at the 1131 Tillery Street location) was observed on the 1896, 1897, and 1910 historical topographic maps. Structures were also observed at the 1127 and 1131 Tillery Street tracts on the 1940 historical aerial. A 30 year gap was observed between the 1910 historical topographic map and the 1940 historical aerial map. A 13 year gap was observed between the 1910 historical topographic map and the 1897 historical topographic map.

2. Obvious property uses for all of the subject property tracts were identified back to 1896; however, the first developed use occurred before this time.

Consequently, the objectives specified in Sections 8.3.1 through 8.3.2.2 of ASTM E1527 were not met and historical research for the subject property was therefore complete by encountering this “data failure”, as specified in the cited ASTM standard. The potential for this data failure to represent a significant data gap is addressed in Section 8.0.

## 5.0 SITE RECONNAISSANCE

This section discusses site reconnaissance activities performed by CJI to obtain visual and/or physical evidence of existing or potential environmental conditions in connection with the subject property.

### 5.1 METHODOLOGY AND LIMITATIONS

Mr. Ed Hughes and Mr. Kevin Lonseth of CJI conducted reconnaissance of the subject property and surrounding area on 3 February 2016. The reconnaissance consisted of a pedestrian survey that included visual and physical observations of the subject property and any on-site structures. Adjacent off-site properties were not entered, but observed from a distance. Mr. Lonseth returned to the site to observe the interior of the one-story stone house located on the 1131 Tillery Street tract on 8 February 2016.

All of the uses and conditions specified in Sections 9.4.1 through 9.4.4.7 of ASTM E1527-13 were considered during the site reconnaissance activities, unless otherwise specified in Section 8.0 (Deviations and Data Gaps) of this report. In addition, no conditions or obstacles were encountered during the site reconnaissance that limited visual and/or physical observation of the subject property, unless otherwise specified in Section 8.0 (Deviations and Data Gaps) of this report.

Representative photographs of the site and surrounding area taken during the site reconnaissance are provided in Appendix H.

### 5.2 GENERAL SITE SETTING

<u>Subject Property</u>

The subject property consists of seven contiguous parcels of land, all of which are owned by the AHFC. A single structure (a one story stone house) is located on the subject property (on the 1131 Tillery Street tract). A pecan tree orchard consisting of 60 to 70 trees is located on the 1129 ½ and 1131 Tillery Street tracts. An open grassy field is present on the east side of the 1127 Tillery Street tract.

Access to the subject property tracts is provided by Tillery Street on the west side and Henninger Street on the east side. Two asphalt driveways extending onto the subject property

from Tillery Street were noted. Residential properties bound the subject property to the north and south. No other public thoroughfares adjoin the site.

The subject property tracts appear to have no operating electricity, water or gas.

The surface topography at the site is very flat with no obvious slope.

Adjoining Properties and Surrounding Area

Adjoining properties to the south of the site are residential lots, one of which appears to be a contractor as home construction materials were observed behind the property's house. Fencing separates the subject property from the residential properties to the south. Located to the east of the site are residential properties along Charles Street and Henninger Street. Henninger Street also borders the site to the east. A vacant lot is located across Henninger to the east. To the north of the site are residential properties that are accessed from Goodwin Avenue. Fencing separates these properties from the subject property. The subject property is bounded to the west by Tillery Street. An affordable housing development, two residences, and a church are located to the west of the site across Tillery.

Past uses of the adjoining properties appear to have been residential in nature. No visible indications of potential environmental conditions were noted on these adjoining properties.

## 5.3 OBSERVATIONS

The following observations were noted by Mr. Hughes and Mr. Lonseth during their site visit:

General Observations (Interior and Exterior)

- A vacant, one-story stone house is located on the 1131 Tillery Street tract. A second stone structure, likely used for storage, was located directly behind the house to the east. These are the only structures remaining on the subject property.
- A short asphalt driveway is associated with this house and connects with Tillery Street.
- A second asphalt driveway that included a possible small parking area was observed just to the south of the house along Tillery Street.
- A pecan orchard consisting of approximately 60 to 70 trees is present on-site.

- The thin “alley” portion of the subject property located in the southeast corner of the site has been fenced off by the adjacent property owner.
- No hazardous substances or petroleum products appear to be in current use at the subject property.
- No above-ground storage tanks and no indications of any underground storage tanks were observed at the subject property.
- No strong, pungent, or noxious odors were noted at the subject property.
- No pools or sumps with potentially hazardous substances or petroleum products were observed at the subject property.
- No standing water was observed on-site. No stressed vegetation was observed at the subject property.
- Minor amounts of trash and debris were observed in various areas of the subject property, but the majority of the trash was observed on the west side of the site.
- No electrical or hydraulic equipment was observed at the subject property that could contain PCBs.

Interior Observations (On-site Structures)

- The stone house interior was observed to be in rather poor condition and floors were covered with trash in some rooms.
- No potentially hazardous substances were observed inside the stone house or the storage structure located behind the house.

Exterior Observations (Site and Adjoining Properties)

- No pits, ponds, or lagoons were noted at the subject property or on adjoining properties.
- No significantly stained soils, concrete, or pavement was observed at the subject property or on adjoining properties.
- No stressed vegetation was noted at the subject property or on adjoining properties.

- There was no evidence suggesting disposal of trash, or other waste materials, either at the subject property or on adjoining properties. Minor amounts of trash and a few debris piles that included brush and concrete were observed on the subject property.

- A water well was observed in the northeast corner of the subject property. The well was constructed out of concrete pipe and was covered with a concrete slab. Three steel pipes were observed in the well.

- A second possible water well was observed adjacent to and behind the stone house located on the 1131 Tillery Street tract. A concrete lid was fused to the top of the concrete casing that extended above ground and could not be removed for inspection.

- The City of Austin provides sanitary sewer services to the area surrounding the subject property and there were no indications of a septic system being present at the subject property.

## 6.0 INTERVIEWS

CJI interviewed individuals having knowledge of current and/or past uses of the site to identify potential environmental conditions in connection with the subject property. The individuals interviewed consisted of: Ms. Regina Copic (Real Estate Manager for the AHFC and property owner representative).

As applicable, the interviews attempted to obtain information about uses and conditions described in Section 9 of ASTM E1527-13, as well as the information described in Sections 10.8 and 10.9 of ASTM E1527-13, unless otherwise noted in Section 8.0 (Deviations and Data Gaps) of this report. The following summarizes the information obtained during these interviews related to potential environmental conditions at the site. In addition, CJI filed an information request with the City of Austin, and the information provided is included in the discussion below.

Ms. Regina Copic – Real Estate Manager at the AHFC (Property Owner Representative)

Ms. Copic is the Real Estate Manager for the Austin Housing Finance Corporation, the owner of the seven tracts of land that make up the subject property. Ms. Copic was not aware of any environmental conditions associated with the subject property and was unsure whether or not a previous Phase I ESA was conducted or available for the subject property.

City of Austin Correspondence

On 28 January 2016, CJI submitted a public information request with the City of Austin regarding the subject property. The Austin Code Department and Austin Resource Recovery found no relevant information regarding the site. Austin Watershed Protection did provide some information regarding the Webberville-Govalle landfill which is located within 0.25 miles of the subject property.

Correspondence with the City of Austin, including information provided regarding the closed Webberville-Govalle landfill (discussed in several sections of this report), is provided in Appendix I. In general, the City's information regarding the landfill indicates that it was identified in a 1984 report prepared by Underground Resources Management (*Landfills in the Vicinity of Austin, TX*) and that it is located south of Goodwin Avenue and north of Govalle Avenue, between Webberville Road to the west and Linden Street to the east as shown on the figure included with the City's correspondence. The eastern portion of the approximate landfill boundary is shown on Figure 2.

## 7.0 FINDINGS AND OPINIONS

Based on the information gathered and reviewed for this Phase I ESA, no potential recognized environmental conditions were identified for the subject property.

This assessment has revealed evidence of seven de minimus conditions at the subject property that, while they do not represent RECs, do warrant mention in this report. These issues are:

1. **Pecan Orchard** - A pecan orchard containing an estimated 60 to 70 trees is located on the subject property. The orchard was first observed in a 1981 aerials photograph during the historical records review. Pesticides were likely used at the orchard and it is possible that pesticides exist in site soils above residential risk based levels. However, it is unlikely that these pesticides would trigger any corrective action by the Texas Commission on Environmental Quality (TCEQ) based on the fact that residual pesticide in soils commonly results from normal and customary use of pesticide products. Accordingly, this condition is regarded to be *de minimus*.

2. **Water Wells** - A shallow water well that may have been hand dug was observed in the northeast corner of the subject property. A second possible water well was observed immediately behind the stone house located on the 1131 Tillery Street tract. Completion records for these wells were not located and the wells do not appear to be in use. These wells appear to be "abandoned wells" as defined in the State of Texas Water Well Drillers and Pump Installers Administrative Rules (16 Texas Administrative Code (TAC), Chapter 76). As these wells appear abandoned, state law requires the wells to be plugged or capped in accordance with the cited water well drillers rules. A properly licensed water well driller should be consulted to determine the appropriate actions that should be taken to cap or plug the wells.

   Neither water well is enclosed (in any sort of pump house or shed) but both are raised from the ground surface and covered with slabs of concrete. This would lessen the potential for contamination to enter the well bores. No evidence of hazardous materials was noted in the area of the wells. Therefore, it is CJI's opinion that the on-site water wells represent *de minimus* conditions under ASTM E1527-13.

3. **Henninger Pump Service** – The 1127 Tillery Street tract was listed as the address for a gas station pump service (Henninger Pump Service) for the years 1962 and 1965 in the

EDR-City Directory Abstract. No structures remain on this tract. Due to the minor quantities of petroleum products that would have remained in the pumps being serviced and the time for degradation that has elapsed since this activity ceased, this former use is regarded as a *de minimus* condition.

4. **Historical Laundry** - 3205 Goodwin Avenue, which adjoins the subject property to its north, was listed as Schneider Laundry Service from 1962 to 1984 in the city directories search. The laundry was also identified in EDR's historical cleaners database search with a date listing of 1962. A residential home currently occupies this property. It appears as though the current garage structure may have been used as a laundry facility historically.

5. **1126 Tillery Street Brownfields Site** - The Goodwin/Tillery Brownfields site is located approximately 49 feet away to the west of the subject property at 1126 Tillery Street. This adjoining property is located across Tillery Street and is 7.2 acres in size. A Phase I ESA indentified one REC associated with an adjacent historical landfill. Site investigations determined that groundwater and soils were not impacted at levels requiring remediation. The 1126 Tillery Street property is currently under development (the Guadalupe-Saldana Net Zero Subdivision).

6. **Trash and Debris** - Trash and debris piles of brush and concrete were noted in various areas of the property. These items should be appropriately disposed prior to site development.

7. **On-site House** - The structure located at 1131 Tillery Street appears to have been built prior to 1940. As such, it is possible that lead-based paints and/or asbestos-containing materials were used in the construction or subsequent upkeep of the building. The potential presence of or hazard, if any, from lead-based paint or asbestos-containing materials was not included in the scope of this ESA.

## 8.0 DEVIATIONS AND DATA GAPS

This Phase I ESA was performed in accordance with ASTM E1527-13. No additions, deletions, and/or deviations from this practice were performed. There are two sites identified on the standard environmental records review that constitute adjoining properties in accordance with the ASTM Standard. The first site is the Schneider Laundry Service listed at 3205 Goodwin Avenue. This property, listed as a 3205 Goodwin Avenue historical cleaners site, is located adjacent and to the north of the 1131 Tillery Street tract. Schneider Laundry Service was listed at this address in the city directories search from 1962 to 1984. The property is currently a residential property. The garage structure associated with the site home may have been used as a laundry mat.

The second site is the Goodwin/Tillery Brownfields site that is located approximately 49 feet away to the west of the subject property at 1126 Tillery Street. This adjacent property is located across Tillery Street and is 7.2 acres in size. A Phase I ESA indentified one REC associated with an adjacent historical landfill. Site investigations determined that groundwater and soils were not impacted at levels requiring remediation. The 1126 Tillery Street property is currently under development (the Guadalupe-Saldana Net Zero Subdivision).

There have been no reports of a release from either property. Based on the information currently available on these sites, additional regulatory file review was deemed unnecessary.

As discussed in Section 4.10, the combined historical record was insufficient to meet the objectives specified in Sections 8.3.1 through 8.3.2.2 of ASTM E1527. Specifically, the approximately five-year review interval specified in ASTM E1527 was exceeded in a few instances, and the obvious uses of all of the subject property tracts were not identified back to the property's first developed use. Due to this fact and in accordance with the cited standard, the historical research for the subject property was determined to be complete as a result of "data failure". This data failure is not considered to be a significant data gap, since the available historical record documents:

1. the earliest use of the general area as residential/undeveloped back to 1896, and

2. insignificant changes in property use over time.

CJI has therefore determined that no significant data gaps (data gaps that could affect the ability of CJI to identify recognized environmental conditions in connection with the subject property) were identified as a result of the gaps in the historical record.

No other data gaps were identified during the ESA process that could affect the ability of CJI to identify recognized environmental conditions in connection with the subject property.

## 9.0 CONCLUSIONS

CJI has completed a Phase I ESA in conformance with the scope and limitations of ASTM E1527-13 for seven parcels of real property totaling approximately 5 acres. The subject property is located in Austin, Texas and is comprised of the following tracts:

- 1127 Tillery Street
- 1129 Tillery Street
- 1129 ½ Tillery Street
- 1131 Tillery Street
- 1202 Henninger Street
- 1204 Henninger Street
- Property ID 195427 (no address)

This assessment has revealed evidence of **no** recognized environmental conditions in connection with the subject property.

## 10.0 REFERENCES


ASTM International (ASTM), Standard E1527-13, *Standard Practice for Environmental Site Assessments: Phase I Environmental Site Assessment Process*, December 26, 2013.

Bureau of Economic Geology, *Geologic Atlas of Texas, Austin Sheet*, (reprinted 1981).

Correspondence with Ms. Hilary Andersen, Director Neighborhood Liaison at the Austin Housing Finance Corporation, February 1, 2016.

Ecology and Environment, Inc., *Limited Phase II Environmental Site Assessment, Targeted Brownfield Assessment, Tillery Property (4-Acre Site), 1126 Tillery Street, Austin, Travis County, Texas*, August 14, 2009.

EDR*, EDR Building Permit Report*, January 2016.

EDR, *EDR Environmental Lien and AUL Search*, February 2, 2016.

EDR, *EDR Historical Topographic Map Report*, January 28, 2016.

EDR, *The EDR Aerial Photo Decade Package*, January 29, 2016.

EDR, *The EDR-City Directory Abstract*, January 28, 2016.

EDR, *The EDR Property Tax Map Report*, January 28, 2016.

EDR, *The EDR Radius Map Report with Geocheck*, January 28, 2016.

EDR, *Certified Sanborn Map Report*, January 28, 2016.

Intera, Inc., Summary of Records Review and Recommendations for Guadalupe Saldana Net Zero Development letter, June 15, 2015.

Interview with Ms. Regina Copic, Real Estate Manager at the Austin Housing Finance Corporation, February 4, 2016.

Texas Water Development Board, *Water Data Interactive*, website, http://www2.twdb.texas.gov/apps/waterdatainteractive/groundwaterdataviewer.

Texas Commission on Environmental Quality (TCEQ), *Edwards Aquifer Map Viewer*, website, http://www.tceq.texas.gov/field/eapp/viewer.html.

United States Geological Survey (USGS), *Austin East,* 7.5-Minute Topographical Map Series, 1988.

URS, *Tillery Street Limited Site Investigation – Austin, Texas, Environmental Services Rotation List (2008-2010), Tillery Street Field Investigation Report,* January 2009.

## 11.0 ENVIRONMENTAL PROFESSIONAL QUALIFICATIONS AND STATEMENT

Mr. Kevin Lonseth of CJI performed this Phase I ESA. The professional resume for Mr. Lonseth is provided in Appendix M. The following environmental professional statement is provided in accordance with the ASTM standard.

> *I declare that, to the best of my professional knowledge and belief, I meet the definition of an Environmental Professional as defined in §312.10 of 40 CFR Part 312. I have the specific qualifications based on education, training, and experience to assess a property of the nature, history, and setting of the subject property. I have developed and performed the all appropriate inquiries in conformance with the standards and practices set forth in 40 CFR Part 312.*

Kevin Lonseth, P.G. No. 10330
Cook-Joyce, Inc. F-883

3-10-16
Date

# FIGURES

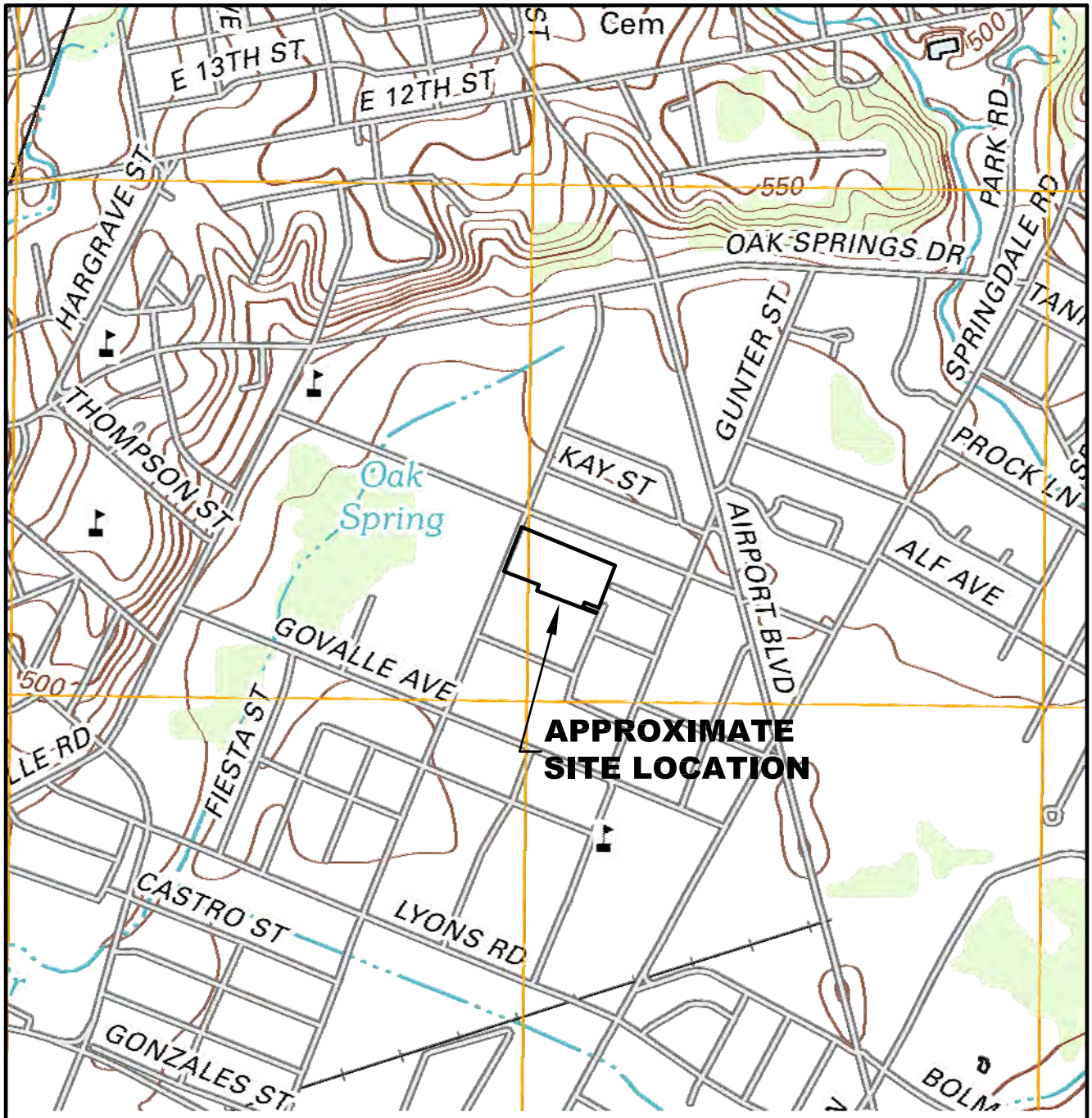


BASE MAP SOURCE:

USGS science for a changing world

U.S. DEPARTMENT OF THE INTERIOR
U. S. GEOLOGICAL SURVEY

AUSTIN EAST QUADRANGLE
TEXAS-TRAVIS CO.
7.5-MINUTE SERIES
2013

N

1000 500 0 1000
(SCALE IN FEET)

| REV. | DATE | DESCRIPTION | DR BY | APP BY |
|---|---|---|---|---|

COOK-JOYCE INC.
ENGINEERING AND CONSULTING
812 WEST ELEVENTH 512-474-9097
AUSTIN, TEXAS 78701
HUB & WBE CERTIFIED
TEXAS REGISTERED ENGINEERING FIRM F-883

PROJECT: PHASE 1 ESA
PECAN TILLERY TRACTS
AUSTIN, TEXAS

SHEET TITLE:
SITE LOCATION MAP

| | | | |
|---|---|---|---|
| DES BY | | | SCALE: SEE BAR SCALE |
| DR BY | SDB | | PROJECT NO. 15005.07 |
| CHK BY | KLL | | CJI NO. 15005009 |
| APP BY | KLL | | SHEET 1 OF 1 SHEETS |
| DATE ISSUED: 02-05-2016 | | | FIGURE NO. 1 |
| PURPOSE: ESA | | | |

S:\CAD\Intera\15005\15005009 Fig 1.dwg, 2/15/2016 4:37:48 PM

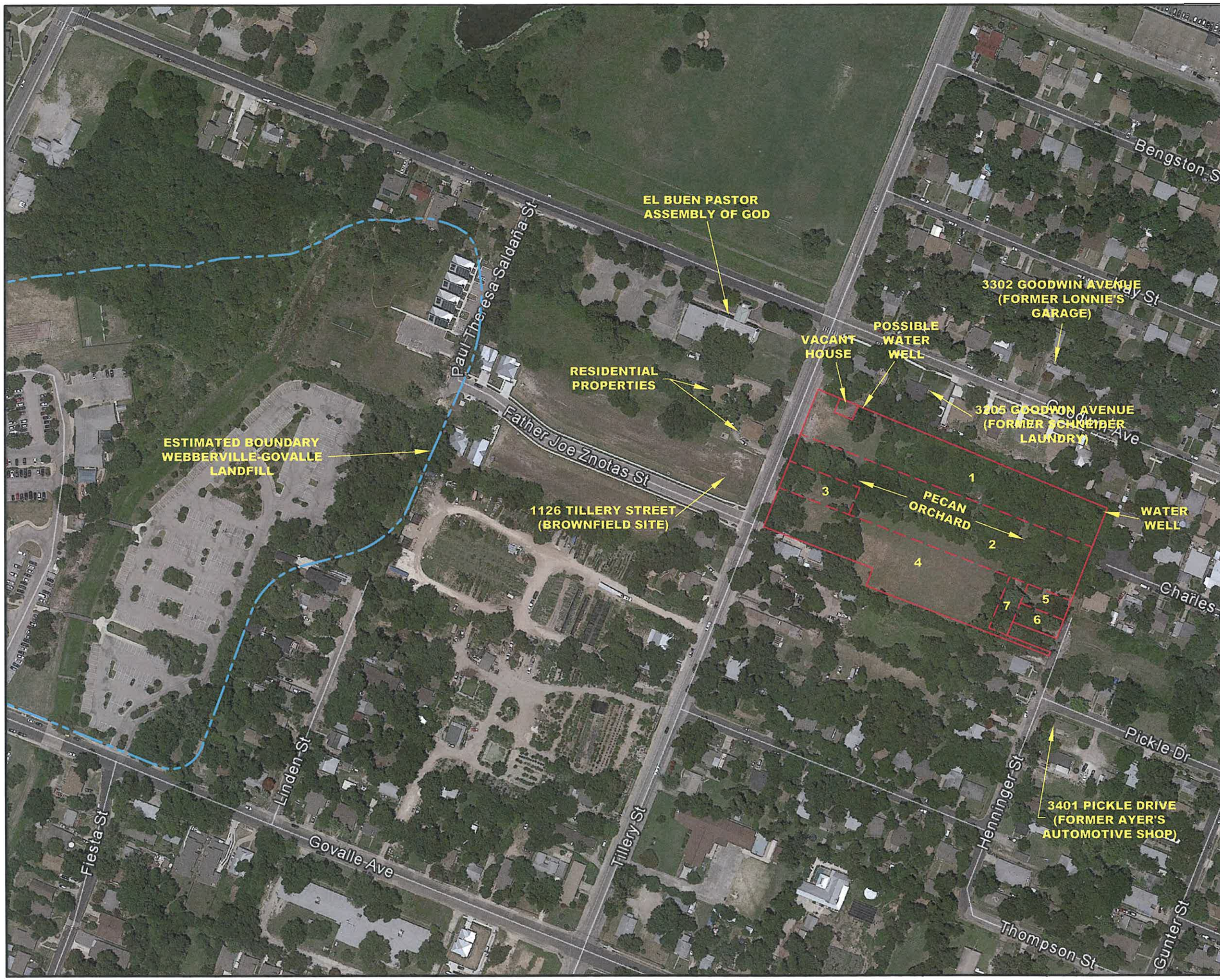


200 100 0 200
(SCALE IN FEET)

N

PROPERTY TRACTS

1 1131 TILLERY STREET
2 1129 ½ TILLERY STREET
3 1129 TILLERY STREET
4 1127 TILLERY STREET
5 1204 HENNINGER STREET
6 1202 HENNINGER STREET
7 PROPERTY ID 195427

NOTES:
1. CURRENT USE OF THE PROPERTIES LOCATED TO THE NORTH, EAST AND SOUTH OF THE SUBJECT PROPERTY IS ENTIRELY RESIDENTIAL. THE 1126 TILLERY STREET PROPERTY IS CURRENTLY BEING REDEVELOPED FOR AFFORDABLE HOUSING (THE GUADALUPE SALDAÑO NET ZERO DEVELOPMENT).
2. ESTIMATED BOUNDARY OF WEBBERVILLE–GOVALLE LANDFILL OBTAINED FROM CITY OF AUSTIN FIGURE (#27. WEBBERVILLE–GOVALLE, 09.20.2006) PROVIDED BY EMAIL DATED 2/11/16.

AERIAL SOURCE:
GOOGLE PRO EARTH
07–13–2015

| REV. | DATE | DESCRIPTION | DR BY | APP BY |
|---|---|---|---|---|
| | | | | |
| | | | | |
| | | | | |

COOK-JOYCE INC.
ENGINEERING AND CONSULTING
812 WEST ELEVENTH 512–474–9097
AUSTIN, TEXAS 78701
HUB & WBE CERTIFIED
TEXAS REGISTERED ENGINEERING FIRM F–883

PROJECT: PHASE 1 ESA
PECAN TILLERY TRACTS
AUSTIN, TEXAS

SHEET TITLE: SITE LAYOUT

| | | | |
|---|---|---|---|
| DES BY | | | SCALE: SEE BAR SCALE |
| DR BY | SDB | | PROJECT NO. 15005.07 |
| CHK BY | KLL | KLL | CJI NO. 15005010 |
| APP BY | KLM | | SHEET 1 OF 1 SHEETS |
| DATE ISSUED: 02–26–2016 | | | FIGURE NO. 2 |
| PURPOSE: ESA | | | |

S:\CAD\Intera\15005\15005010 Fig 2.dwg, 2/26/2016 2:54:44 PM, 1:1

# APPENDICES

# APPENDIX A

# ENVIRONMENTAL LIEN SEARCH

**Pecan Tillery**
Tillery Street & Henninger Street Tracts
Austin, TX 78702

Inquiry Number: 4524293.7
February 02, 2016

# EDR Environmental Lien and AUL Search

Environmental Data Resources Inc

6 Armstrong Road
Shelton, CT 06484
800.352.0050
www.edrnet.com

# EDR Environmental Lien and AUL Search

The EDR Environmental Lien and AUL Search Report provides results from a search of available current land title records for environmental cleanup liens and other activity and use limitations, such as engineering controls and institutional controls.

A network of professional, trained researchers, following established procedures, uses client supplied address information to:

- search for parcel information and/or legal description;
- search for ownership information;
- research official land title documents recorded at jurisdictional agencies such as recorders' offices, registries of deeds, county clerks' offices, etc.;
- access a copy of the deed;
- search for environmental encumbering instrument(s) associated with the deed;
- provide a copy of any environmental encumbrance(s) based upon a review of key words in the instrument(s) (title, parties involved, and description); and
- provide a copy of the deed or cite documents reviewed.

***Thank you for your business.***
Please contact EDR at 1-800-352-0050
with any questions or comments.

**Disclaimer - Copyright and Trademark Notice**

This Report contains certain information obtained from a variety of public and other sources reasonably available to Environmental Data Resources, Inc. It cannot be concluded from this Report that coverage information for the target and surrounding properties does not exist from other sources. **NO WARRANTY EXPRESSED OR IMPLIED, IS MADE WHATSOEVER IN CONNECTION WITH THIS REPORT. ENVIRONMENTAL DATA RESOURCES, INC. SPECIFICALLY DISCLAIMS THE MAKING OF ANY SUCH WARRANTIES, INCLUDING WITHOUT LIMITATION, MERCHANTABILITY OR FITNESS FOR A PARTICULAR USE OR PURPOSE. ALL RISK IS ASSUMED BY THE USER. IN NO EVENT SHALL ENVIRONMENTAL DATA RESOURCES, INC. BE LIABLE TO ANYONE, WHETHER ARISING OUT OF ERRORS OR OMISSIONS, NEGLIGENCE, ACCIDENT OR ANY OTHER CAUSE, FOR ANY LOSS OR DAMAGE, INCLUDING, WITHOUT LIMITATION, SPECIAL, INCIDENTAL, CONSEQUENTIAL, OR EXEMPLARY DAMAGES. ANY LIABILITY ON THE PART OF ENVIRONMENTAL DATA RESOURCES, INC. IS STRICTLY LIMITED TO A REFUND OF THE AMOUNT PAID FOR THIS REPORT.** Purchaser accepts this Report "AS IS". Any analyses, estimates, ratings, environmental risk levels or risk codes provided in this Report are provided for illustrative purposes only, and are not intended to provide, nor should they be interpreted as providing any facts regarding, or prediction orforecast of, any environmental risk for any property. Only a Phase I Environmental Site Assessment performed by an environmental professional can provide information regarding the environmental risk for any property. Additionally, the information provided in this Report is not to be construed as legal advice.

Copyright 2016 by Environmental Data Resources, Inc. All rights reserved. Reproduction in any media or format, in whole or in part, of any report or map of Environmental Data Resources, Inc. or its affiliates is prohibited without prior written permission.

EDR and its logos (including Sanborn and Sanborn Map) are trademarks of Environmental Data Resources, Inc. or its affiliates. All other trademarks used herein are the property of their respective owners.

# EDR Environmental Lien and AUL Search

## TARGET PROPERTY INFORMATION

### ADDRESS

Tillery Street & Henninger Street Tracts
Pecan Tillery
Austin, TX 78702

### RESEARCH SOURCE

**Source 1:**

Travis County Clerk
Travis, TX

### PROPERTY INFORMATION

**Deed 1:**

| | |
|---|---|
| Type of Deed: | General Warranty Deed |
| Title is vested in: | AUSTIN HOUSING FINANCE CORP |
| Title received from: | EARL D CLARDY AND RICKEY LYNN CLARDY |
| Deed Dated | 4/20/2001 |
| Deed Recorded: | 6/11/2001 |
| Book: | NA |
| Page: | NA |
| Volume: | NA |
| Instrument: | 2001094070 |
| Docket: | NA |
| Land Record Comments: | |
| Miscellaneous Comments: | |
| **Legal Description:** | See Exhibit |
| **Legal Current Owner:** | AUSTIN HOUSING FINANCE CORP |
| **Parcel # / Property Identifier:** | 195427 |
| **Comments:** | See Exhibit |

**Deed 2:**

| | |
|---|---|
| Type of Deed: | General Warranty Deed |
| Title is vested in: | AUSTIN HOUSING FINANCE CORP |
| Title received from: | MARVIN DEAN HENNINGER, WILLIAM H WAPPLER, ET AL |
| Deed Dated | 3/15/2001 |
| Deed Recorded: | 6/11/2001 |
| Book: | NA |
| Page: | NA |
| Volume: | NA |
| Instrument: | 2001094068 |
| Docket: | NA |
| Land Record Comments: | |

Miscellaneous Comments:

**Legal Description:** See Exhibit

**Legal Current Owner:** AUSTIN HOUSING FINANCE CORP

**Parcel # / Property Identifier:** 195436

**Comments:** See Exhibit

**Deed 3:**

Type of Deed: Administratrix Warranty Deed
Title is vested in: AUSTIN HOUSING FINANCE CORP
Title received from: BEATRICE SEGOVIA AND DOMINGA R FLORES, DECEASED
Deed Dated 5/5/2004
Deed Recorded: 12/22/2004
Book: NA
Page: NA
Volume: NA
Instrument: 2004236337
Docket: NA
Land Record Comments:
Miscellaneous Comments:

**Legal Description:** See Exhibit

**Legal Current Owner:** AUSTIN HOUSING FINANCE CORP

**Parcel # / Property Identifier:** 195437

**Comments:** See Exhibit

**Deed 4:**

Type of Deed: General Warranty Deed
Title is vested in: AUSTIN HOUSING FINANCE CORP
Title received from: POOL & ROGERS PAVING CO INC
Deed Dated 10/6/1997
Deed Recorded: 10/7/1997
Book: 13035
Page: 01441
Volume: NA
Instrument: 5845956
Docket: NA
Land Record Comments:
Miscellaneous Comments:

**Legal Description:** See Exhibit

# EDR Environmental Lien and AUL Search

**Legal Current Owner:** AUSTIN HOUSING FINANCE CORP

**Parcel # / Property Identifier:** 195438, 195439

**Comments:** See Exhibit

**Deed 5:**

Type of Deed: General Warranty Deed
Title is vested in: AUSTIN HOUSING FINANCE CORP
Title received from: JESSE CALDERON AND ORALIA CALDERON
Deed Dated 9/28/2004
Deed Recorded: 10/5/2004
Book: NA
Page: NA
Volume: NA
Instrument: 2004190745
Docket: NA
Land Record Comments:
Miscellaneous Comments:

**Legal Description:** See Exhibit

**Legal Current Owner:** AUSTIN HOUSING FINANCE CORP

**Parcel # / Property Identifier:** 195425

**Comments:** See Exhibit

**Deed 6:**

Type of Deed: General Warranty Deed
Title is vested in: AUSTIN HOUSING FINANCE CORP
Title received from: JESSE CALDERON AND ORALIA CALDERON
Deed Dated 9/28/2004
Deed Recorded: 10/5/2004
Book: NA
Page: NA
Volume: NA
Instrument: 2004190744
Docket: NA
Land Record Comments:
Miscellaneous Comments:

**Legal Description:** See Exhibit

**Legal Current Owner:** AUSTIN HOUSING FINANCE CORP

**Parcel # / Property Identifier:** 195426

# EDR Environmental Lien and AUL Search

**Comments:** See Exhibit

**ENVIRONMENTAL LIEN**

Environmental Lien: Found ☐ Not Found ☒

**OTHER ACTIVITY AND USE LIMITATIONS (AULs)**

AULs: Found ☐ Not Found ☒

# Deed Exhibit 1

01-74801 BB/SW

07-FNT

TRV 2001094070
4 pgs

# GENERAL WARRANTY DEED

**THE STATE OF TEXAS** §
§ **KNOW ALL MEN BY THESE PRESENTS:**
**COUNTY OF TRAVIS** §

4
31.
P

THAT THE UNDERSIGNED, Earl Dean Clardy, a married man, Rickey Lynn Clardy, a married man, and Earl Ennis Clardy, a married man, all claiming other property as their homesteads, hereinafter referred to as "Grantor", whether one or more, for and in consideration of the sum of TEN DOLLARS ($10 00) cash, and other good and valuable consideration in hand paid by the Grantee, herein named, the receipt and sufficiency of which is hereby fully acknowledged and confessed, has GRANTED, SOLD, and CONVEYED, and by these presents does hereby GRANT, SELL and CONVEY unto Austin Housing Finance Corporation, a Texas Non-Profit Corporation, herein referred to as "Grantee", whether one or more, the real property described as follows

0 Henninger Street, in Austin, Travis County, Texas, more particularly described as a tract of land 50 feet by 152 6 feet out of Tracts 3 and 4 of the Henninger Partition of Outlot 50, Division "A", City of Austin, Travis County, Texas, and being that same property conveyed to Rudie Mae Clardy be Deed dated August 14, 1948, recorded in Volume 916, Page 259, Deed Records of Travis County, Texas

This conveyance, however, is made and accepted subject to any and all valid existing encumbrances, conditions and restrictions, relating to the hereinabove described property as now reflected by the records of the County Clerk of Travis County, Texas

TO HAVE AND TO HOLD the above described premises, together with all and singular the rights and appurtenances thereto in anywise belonging unto the said Grantee, Grantee's heirs, executors, administrators, successors and/or assigns forever, and Grantor does hereby bind Grantor, Grantor's heirs, executors, administrators, successors and/or assigns to WARRANT AND FOREVER DEFEND all and singular the said premises unto the said Grantee, Grantee's heirs, executors, administrators, successors and/or assigns, against every person whomsoever claiming or to claim the same or any part thereof

Current ad valorem taxes on said property having been prorated, the payment thereof is assumed by Grantee

EXECUTED this 20th day of APRIL, 2001

Earl D Clardy
Earl D Clardy

Rickey Lynn Clardy
Rickey Lynn Clardy

Earl D Clardy attorney in fact for Earl Ennis Clardy
Earl D Clardy attorney-in-fact for Earl Ennis Clardy

THE STATE OF TEXAS §

COUNTY OF TRAVIS §

BEFORE ME, the undersigned authority, on this day personally appeared Earl D Clardy proved to me through his Texas Driver's License to be the person whose name is subscribed to the foregoing instrument, and acknowledged to me that he executed the same for the purposes and consideration therein expressed

GIVEN UNDER MY HAND AND SEAL OF OFFICE, this 26 day of April, 2001.

Y BARRERA
MY COMMISSION EXPIRES
July 19 2004

NOTARY PUBLIC, STATE OF TEXAS

THE STATE OF TEXAS §

COUNTY OF TRAVIS §

BEFORE ME, the undersigned authority, on this day personally appeared Rickey Lynn Clardy proved to me through his Texas Driver's License to be the person whose name is subscribed to the foregoing instrument, and acknowledged to me that he executed the same for the purposes and consideration therein expressed

GIVEN UNDER MY HAND AND SEAL OF OFFICE, this 25 day of April, 2001

Y BARRERA
MY COMMISSION EXPIRES
July 19 2004

NOTARY PUBLIC, STATE OF TEXAS

THE STATE OF TEXAS §

COUNTY OF TRAVIS §

BEFORE ME, the undersigned authority, on this day personally appeared Earl D Clardy attorney-in-fact for Earl Ennis Clardy proved to me through his Texas Driver's License to be the person whose name is subscribed to the foregoing instrument, and acknowledged to me that he executed the same for the purposes and consideration therein expressed

GIVEN UNDER MY HAND AND SEAL OF OFFICE, this 26 day of April, 2001

Y BARRERA
MY COMMISSION EXPIRES
July 19 2004

NOTARY PUBLIC, STATE OF TEXAS

After recording return to
Fidelity National Title
3421 W William Cannon #115
Austin, TX 78745

Grantees Address
Elaine Verver
Austin Housing Finance Corporation
505 Barton Springs Road, Suite 600
Austin, TX 78704

## FIELD NOTES

Being 0 175 acre out of Tracts 3 and 4 of The Henninger Partition of Outlot 50, Division "A", City Of Austin, Travis County, Texas The same tract called 0 175 acre in a deed to Rudie Mae Clardy, recorded in Volume 916, Page 259, Deed Records, Travis County, Texas, as shown on accompanying survey plat and being more particularly described as follows

**BEGINNING** at a ½" iron pin found in the south line of a tract called 2 810 acres in a deed to Austin Housing Finance Corporation, recorded in Volume 13035, Page 1441, Real Property Records, Travis County, Texas, in the north line of said Tract 4, at the most northerly northeast corner of the residue of said Tracts 3 and 4, in a deed to F Henninger, et ux, recorded in Volume 516, Page 228, Deed Records, Travis County, Texas, for the northwest corner of this tract, from said a 5/8" iron pipe found at the northwest corner of Tract 4, bears N 66°48'58" W, 452 73'

**THENCE**, through the interior of said Tracts 3 and 4, with a portion of the east line of said Henninger tract, the west line of this tract, S 23°26'00" W, said course being the bearing base for this survey, 152 38' to a ½" iron pin set at an interior ell corner of said Henninger tract, for the southwest corner of this tract

**THENCE**, through the interior of said Tract 3 with a portion of the north line of said Henninger tract, and the south line of this tract, S 66°49'00" E, 50 00' to a ½" iron pin set at the southwest corner of the residue of a tract called 0 172 acre in a deed to F Henninger, recorded in Volume 932, Page 68, Deed Records, Travis County, Texas, for the southeast corner of this tract, from said point a ½" iron pin found in the east line of said Tract 3, bears S 66°49'00" E, 150 88'

**THENCE**, through the interior of said Tracts 3 and 4, with the west line of said residue of 0 172 acre tract, the west line of a tract called 0 172 acre in a deed to H Wappler, recorded in Volume 932, Page 64, Deed Records, Travis County, Texas, the west line of a tract called 0 181 acre in a deed to I L Reed, recorded in Volume 2694, Page 403, Deed Records, Travis County, Texas, and the east line of this tract, N 23°26'00" E, 152 38', to a ½" iron pin set in the south line of said 2 810 acre tract, the north line of said Tract 4, at the northwest corner of said 0 181 acre tract, for the northeast corner of this tract, from said point a 5/8" iron pipe found at the northeast corner of said Tract 4, bears S 66°48'58" E, 149 98'

**THENCE**, with a portion of the south line of said 2 810 acre tract, a portion of the north line of said Tract 4, and the north line of this tract, N 66°48'58" W, 50 00', to the **PLACE OF BEGINNING,** and containing 0 175 acre of land, more or less

Prepared from a survey made on the ground February 5, 2001, by
Arpenteurs Professional Surveying
8906 Wall Street, Suite 302
Austin, Texas 78754
(512) 832-1232

STATE OF TEXAS
REGISTERED
ROBERT M BARCOMB
4772
PROFESSIONAL
LAND SURVEYOR

Robert M Barcomb
R P L S No 4772

**FILED AND RECORDED**
OFFICIAL PUBLIC RECORDS

06-11-2001 03 55 PM 2001094070
CORTEZR $15 00
DANA DEBEAUVOIR ,COUNTY CLERK
TRAVIS COUNTY, TEXAS

# Deed Exhibit 2

TRV 2001094068
4 pgs

# GENERAL WARRANTY DEED

**THE STATE OF TEXAS** §
§ **KNOW ALL MEN BY THESE PRESENTS:**
**COUNTY OF TRAVIS** §

THAT THE UNDERSIGNED, Marvin Dean Henninger, a married man, William Howard Wappler, a married man, Donald Lee Wappler, a married man, Earl Dean Clardy, a married man, Ricky Lynn Clardy, a married man, Clifton Dwain Johnson, a married man, James Weldon Johnson, a married man, Jackie Gibbs, a married man, Fred Michael Henninger, a married man, Linda Gail Henninger Knight, a married woman, Terry Wayne Henninger, a married man, Nancy Kay Henninger Mallory, a married woman, Mary Ann Henninger Baden, a married woman, Melanie Sue Henninger McInvale, a married woman, all claiming other property as their homesteads, hereinafter referred to as "Grantor", whether one or more, for and in consideration of the sum of TEN DOLLARS ($10 00) cash, and other good and valuable consideration in hand paid by the Grantee, herein named, the receipt and sufficiency of which is hereby fully acknowledged and confessed, has GRANTED, SOLD, and CONVEYED, and by these presents does hereby GRANT, SELL and CONVEY unto Austin Housing Finance Corporation, a Texas Non-Profit Corporation, herein referred to as "Grantee", whether one or more, the real property described as follows

1127 Tillery Street, in Austin, Travis County, Texas, more particularly described in Exhibit A

This conveyance, however, is made and accepted subject to any and all valid existing encumbrances, conditions and restrictions, relating to the hereinabove described property as now reflected by the records of the County Clerk of Travis County, Texas

TO HAVE AND TO HOLD the above described premises, together with all and singular the rights and appurtenances thereto in anywise belonging unto the said Grantee, Grantee's heirs, executors, administrators, successors and/or assigns forever, and Grantor does hereby bind Grantor, Grantor's heirs, executors, administrators, successors and/or assigns to WARRANT AND FOREVER DEFEND all and singular the said premises unto the said Grantee, Grantee's heirs, executors, administrators, successors and/or assigns, against every person whomsoever claiming or to claim the same or any part thereof

Current ad valorem taxes on said property having been prorated, the payment thereof is assumed by Grantee

EXECUTED this 15th day of March, 2001

Marvin Dean Henninger

William Howard Wappler

Donald Lee Wappler

Earl Dean Clardy

Ricky Lynn Clardy

Clifton Dwain Johnson

James Weldon Johnson

Jackie Gibbs

Fred Michael Henninger

Linda Gail Henninger Knight

Terry Wayne Henninger

Nancy Kay Henninger Mallory

Mary Ann Henninger Baden

Melanie Sue Henninger McInvale

THE STATE OF TEXAS §

COUNTY OF McLennan §

BEFORE ME, the undersigned authority, on this day personally appeared Mary Ann Henninger Baden proved to me through her Texas Driver's License to be the person whose name is subscribed to the foregoing instrument, and acknowledged to me that she executed the same for the purposes and consideration therein expressed

GIVEN UNDER MY HAND AND SEAL OF OFFICE, this 16 day of April, 2001

PATRICIA A DAVIS
MY COMMISSION EXPIRES
February 05, 2003
BONDED BY
NOTARY ASSOC. OF TEXAS, INC.

Patricia A. Davis
NOTARY PUBLIC, STATE OF TEXAS

THE STATE OF TEXAS §

COUNTY OF TRAVIS §

BEFORE ME, the undersigned authority, on this day personally appeared Melanie Sue Henninger McInvale proved to me through her Texas Driver's License to be the person whose name is subscribed to the foregoing instrument, and acknowledged to me that she executed the same for the purposes and consideration therein expressed

GIVEN UNDER MY HAND AND SEAL OF OFFICE, this _____ day of _____, 2001

_____
NOTARY PUBLIC, STATE OF TEXAS

After recording return to
Fidelity National Title
3421 W William Cannon #115
Austin, TX 78745

Grantees Address
Elaine Verver
Austin Housing Finance Corporation
505 Barton Springs Road, Suite 600
Austin, TX 78704

# EXHIBIT A
## FIELD NOTES

Being 1 622 acres, all of those certain tracts or parcels of land designated as Lots 3 and 4 in that certain partition deed recorded in Volume 516, Page 228, Deed Records, Travis County, Texas, and in that certain partition deed recorded in Volume 517, Page 93, Deed Records, Travis County, Texas, save and except those certain portions thereof conveyed by instruments recorded in Volume 916, Page 259 Volume 932, Page 64 Volume 932, Page 68 Volume 1065, Page 48 Volume 2512, Page 306 and Volume 2694, Page 403, all of the Deed Records of Travis County, Texas, as shown on accompanying survey plat and being more particularly described as follows

**BEGINNING** at a ½" iron pin found in the west line of a tract called 0 187 acre in a deed to J D Caswell, recorded in Volume 13107, Page 1492, Real Property Records, Travis County, Texas at the northeast corner of Henniger Street (25' R O W ), at the southeast corner of said Lot 3, for the southeast corner of this tract

**THENCE**, with the south line of this tract, the following three (3) courses

1 ) with the north line of Henniger Street, the north line of a tract owned by L M G Burnham recorded in Volume 12503, Page 1915, Real Property Records, Travis County, Texas, a portion of the north line of a tract owned by E Rodriguez recorded in Volume 12326, Page 735, Real Property Records, Travis County, Texas, and a portion of the south line of said Lot 3, N 66°49'00" W, said course being the bearing base for this survey 504 75' to a ½" iron pin found at the southeast corner of a tract called 0 207 acres in a deed to F Henniger, et ux recorded in Volume 1065, Page 48, Deed Records, Travis County, Texas, for an angle point, from said point a 5/8" iron pipe found at the southwest corner of said 0 207 acre tract, and the southwest corner of said Lot 3, bears N 66°49'00" W, 150 00',

2 ) through the interior of said Lot 3, with the east line of said 0 207 acre tract, N 23°41'43" E, 59 93' to a ½" iron pin found at the northeast corner of said 0 207 acre tract, for an angle point,

3 ) continuing through the interior of said Lot 3, with the north line of said 0 207 acre tract, N 66°47'08" W, 149 90' to a ½" iron pin found in the east line of Tillery Street (50' R O W ), in the west line of said Lot 3, at the northwest corner of said 0 207 acre tract, for the southwest corner of this tract, from said point a 5/8" iron pipe found at the southwest corner of said 0 207 acre tract, and the southwest corner of said Lot 3, bears S 23°47'25" W, 60 01'

**THENCE**, with the east line of Tillery Street, a portion of the west line of said Lot 3, the west line of said Lot 4, and the west line of this tract, N 23°47'25" E, 108 78' to a 5/8" iron pipe found at the southwest corner of a tract called 0 19 acre in a deed to A Flores, et ux, recorded in Volume 7493, Page 178, Deed Records, Travis County, Texas, at the northwest corner of said Lot 4, for the northwest corner of this tract

**THENCE**, with the north line of this tract, the following three (3) courses,

1 ) with the south line of said 0 19 acre tract, a portion of the south line of a tract called 2 810 acres in a deed to Austin Housing Finance Corporation recorded in Volume 13035, Page 1441, Real Property Records, Travis County, Texas, and a portion of the north line of said Lot 4, S 66°48'58" E, 452 73', to a ½" iron pin found at the northwest corner of a tract called 0 175 acre in a deed to R M Clardy, recorded in Volume 916, Page 258, Deed Records, Travis County, Texas, for an angle point, from said point, a 5/8" iron pipe found at the southeast corner of said 2 810 acre tract and the northeast corner of said Lot 4, bears, S 66°48'58"E, 199 98'

2 ) through the interior of said Lot 4 and said Lot 3, and with the west line of said 0 175 acre tract, S 23°26'00" W, 152 38' to a ½" iron pin set at the southwest corner of said 0 175 acre tract, for an angle point,

3 ) continuing through the interior of said Lot 3, with the south line of said 0 175 acre tract, the south line of the residue of a tract called 0 172 acre in a deed to F Henniger, recorded in Volume 932, Page 68, Deed Records, Travis County, Texas, and the south line of a tract called 0 029 acre in a deed to H W Hall, recorded in Volume 2512, Page 306, Deed Records, Travis County, Texas, S 66°49'00" E, 200 88' to a ½" iron pin found in the west line of a tract owned by H McNair, in the east line of said Lot 3, at the southeast corner of said 0 029 acre tract, for the northeast corner of this tract, from said point a 5/8" iron pipe found at the northeast corner of said Lot 4, bears N 23°05'47" E, 152 38'

**THENCE**, with a portion of the west line of said McNair tract, a portion of the west line of said 0 187 acre tract, a portion of the east line of said Lot 3, and the east line of this tract, S 23°05'47" W, 16 40', to the **PLACE OF BEGINNING**, and containing 1 622 acres of land, more or less

Prepared from a survey made on the ground February 5, 2001, by
Arpenteurs Professional Surveying
8906 Wall Street, Suite 302
Austin, Texas 78754
(512) 832-1232

STATE OF TEXAS
REGISTERED
ROBERT M BARCOMB
4772
PROFESSIONAL
LAND SURVEYOR

Robert M Barcomb
R P L S No 4772

**FILED AND RECORDED**
OFFICIAL PUBLIC RECORDS

06-11-2001 03 55 PM 2001094068
CORTEZR $15 00
DANA DEBEAUVOIR ,COUNTY CLERK
TRAVIS COUNTY, TEXAS

# Deed Exhibit 3

9/350457-SB

WD 2004236337
5 PGS

# ADMINISTRATRIX WARRANTY DEED

**NOTICE OF CONFIDENTIALITY RIGHTS: IF YOU ARE A NATURAL PERSON, YOU MAY REMOVE OR STRIKE ANY OF THE FOLLOWING INFORMATION FROM THIS INSTRUMENT BEFORE IT IS FILED FOR RECORD IN THE PUBLIC RECORDS: YOUR SOCIAL SECURITY NUMBER OR YOUR DRIVER'S LICENSE NUMBER.**

GRANTOR: Beatrice Segovia, Individually and as Dependent Administratrix of the Estate of Dominga R. Flores, Deceased

GRANTOR'S MAILING ADDRESS: 1129 Tillery Street Austin, TX 78702

GRANTEE: Austin Housing Finance Corp.

GRANTEE'S MAILING ADDRESS: P.O. Box 1088 Austin, TX 78767

CONSIDERATION:

Cash and other valuable consideration.

PROPERTY (including any improvements):

See Exhibit "A" attached hereto and made a part hereof.

RESERVATIONS FROM AND EXCEPTIONS TO CONVEYANCE AND WARRANTY:

This conveyance is made and accepted subject to all restrictions, covenants, conditions, rights-of-way, assessments, outstanding royalty and mineral reservations and easements, if any, affecting the above described property that are valid, existing and properly of record and subject, further, to taxes for the year 2004 and subsequent years.

By an order of the Probate Court Number One of Travis County, Texas, in Cause No. 76294, made on April 5, 2004 directing the sale of the property belonging to Grantor, which Estate was then and is now pending in that Court, Beatrice Segovia, Individually and as Dependent Administratrix of the Estate of Dominga R. Flores, Deceased, sold on May 5, 2004, by private sale the property to Grantee for the consideration recited above.

The report of the sale was filed on May 10, 2004 and made to the Court, and the sale was confirmed by the decree of the Court by its Decree Confirming Sale of Real Property, made May 6, 2004, which is attached and incorporated herein by reference as Exhibit "B".

Grantor, for the consideration and subject to the reservations from and exceptions to conveyance and warranty, grants, sells and conveys to Grantee the property, together with all and singular the rights and appurtenances thereto in anywise belonging, to have and hold it to Grantee, Grantee's heirs, executors, administrators, successors, or assigns forever. Grantor hereby binds Grantor and Grantor's heirs, executors, administrators, successors and assigns to warrant and forever defend all and singular the property to Grantee and Grantee's heirs, executors, administrators, successors and assigns, against every person whomsoever lawfully claiming or to claim the same or any part thereof, except as to the reservations from and exceptions to conveyance and warranty.

When the context requires, singular nouns and pronouns include the plural.

Beatrice Segovia
Beatrice Segovia, Individually and as
Dependent Administratrix of the Estate of
Dominga R. Flores, Deceased

Acknowledgement

State of Texas
County of TRAVIS

This instrument was acknowledged before me on the 5th day of May, 2004, by Beatrice Segovia, Individually and as Dependent Administratrix of the Estate of Dominga R. Flores, Deceased.

SHERRI BERRY
Notary Public, State of Texas
My Commission Expires
MAY 14, 2006

Notary Public, State of _____

After Recording Return To:

_____

_____

_____

da0457-sw

## EXHIBIT "A"

.19 of one acre of land out of Outlot No. 50, in Division "A", in the City of Austin, Travis Countyk, Texas, being out of the southwest part of a 1.5 acre tract described in deed of recorded in Volume 517, Page 93, of the Travis County Deed Records, and being the same property described in the warranty deed from Rudolph Henninger et ux to E. W. Schumann and wife, Jeannette Schumann dated November 20, 1951, recorded in Volume 1210, Page 80, of the Travis County, Deed Records.

EXHIBIT "B"

FILED FOR RECORD

CAUSE NO. 76294

2004 MAY 10 PM 3:14

| | | |
|---|---|---|
| ESTATE OF DOMINGA R. FLORES | ) | IN PROBATE COURT |
| | ) | NUMBER ONE |
| Deceased | ) | TRAVIS COUNTY, TEXAS |
| | ) | |

DECREE CONFIRMING SALE OF REAL PROPERTY

On this day the Court heard and considered the report of sale of real property filed on April 29, 2004 by Beatrice Segovia, as Dependent Executor of the Estate of Dominga R. Flores of the sale of the following property: 55 X 150 ft. OLT., Division A, Austin, TX 78702

The Court finds that five days have expired since the filing of the report, that the representative's general bond is in compliance with this Court's previous order of sale of real property and with the law and is sufficient to protect the estate, that the sale was for a fair price and was properly made and in conformity with law, and the provisions of the Texas Probate Code relating to the sales of real estate; and that it should be approved and confirmed; it is accordingly:

ORDERED, that the sale of the real property described in the Report of Sale filed on April 29, 2004 is approved and confirmed.

IT IS FURTHER ORDERED, ADJUDGED, AND DECREED that the report of the REPORT OF SALE be recorded by the Clerk of the Court, and that a proper conveyance of the Estate's interest in Property described in this Order and the Application be made by Beatrice Segovia as Dependent Executor of the Estate of Dominga Flores, Deceased.

IT IS FURTHER ORDERED, that upon settlement of the transaction, the net sales proceeds (net of the cost of the sale as set forth in the settlement statement) shall be deposited by First American Title into the registry of the court in an interest bearing account for the benefit of the Estate of Dominga Flores.

IT IS FURTHER ORDERED that there is no need to increase Dependent Executor's bond at this time.

**SIGNED**, on this 6 day of May, 2004.

JUDGE PRESIDING

**FILED AND RECORDED**

OFFICIAL PUBLIC RECORDS

Dana DeBeauvoir

2004 Dec 22 02:46 PM 2004236337

JUAREZY $22.00

DANA DEBEAUVOIR COUNTY CLERK

TRAVIS COUNTY TEXAS

# Deed Exhibit 4

15a/15

RECORDED BY
TEXAS PROFESSIONAL TITLE, INC.
16

**GENERAL WARRANTY DEED**

FILM CODE
00005636388

**THE STATE OF TEXAS** §
§
**COUNTY OF TRAVIS** §

**KNOW ALL MEN BY THESE PRESENTS:**

THAT THE UNDERSIGNED, Pool & Rogers Paving Company, Inc. a Texas Corporation, hereinafter referred to as "Grantor", whether one or more, for and in consideration of the sum of TEN DOLLARS ($10.00) cash, and other good and valuable consideration in hand paid by the Grantee, herein named, the receipt and sufficiency of which is hereby fully acknowledged and confessed, has GRANTED, SOLD, and CONVEYED, and by these presents does hereby GRANT, SELL and CONVEY unto AUSTIN HOUSING FINANCE CORPORATION, a Texas Non-Profit Corporation, herein referred to as "Grantee", whether one or more, the real property described on attached Exhibit "A".

This conveyance, however, is made and accepted subject to any and all valid existing encumbrances, conditions and restrictions, relating to the hereinabove described property as now reflected by the records of the County Clerk of Travis County, Texas.

TO HAVE AND TO HOLD the above described premises, together with all and singular the rights and appurtenances thereto in anywise belonging unto the said Grantee, Grantee's heirs, executors, administrators, successors and/or assigns forever; and Grantor does hereby bind Grantor, Grantor's heirs, executors, administrators, successors and/or assigns to WARRANT AND FOREVER DEFEND all and singular the said premises unto the said Grantee, Grantee's heirs, executors, administrators, successors and/or assigns, against every person whomsoever claiming or to claim the same or any part thereof.

EXECUTED this 6th day of October, 1997.

Pool & Rogers Paving Company, Inc.

Robert L. Cartledge

Robert L. Cartledge, Jr., Vice President

Unofficial Copy

REAL PROPERTY RECORDS
TRAVIS COUNTY, TEXAS

143063

13035 1441

THE STATE OF TEXAS §

COUNTY OF TRAVIS §

BEFORE ME, the undersigned authority, on this day personally appeared Robert L. Cartledge, Jr., Vice President of Pool & Rogers Paving Company, Inc., a Texas Corporation, on behalf of said corporation, proved to me through his Texas Driver's License to be the person whose name is subscribed to the foregoing instrument, and acknowledged to me that he executed the same for the purposes and consideration therein expressed.

GIVEN UNDER MY HAND AND SEAL OF OFFICE, this 7th day of August, 1997.

(SEAL)

NOTARY PUBLIC, STATE OF TEXAS
PRINTED NAME OF NOTARY PUBLIC

TREENA DONAHUE
Notary Public, State of Texas
My Commission Expires Aug. 8, 2001

After recording return to:

Treena Donahue
Texas Professional Title
823 Congress Avenue
Suite 1400
Austin, TX 78701

GRANTEE ADDRESS:

Austin Housing Finance Corp.
505 Barton Springs Rd., Suite 600
Austin TX 78704

Unofficial Copy

REAL PROPERTY RECORDS
TRAVIS COUNTY, TEXAS

SURVEY NO. 971241

EXHIBIT "A"

FIELD NOTES OF 2.810 ACRES OF LAND
OUT OF LOTS 5 & 6 OF THE JACOB HENNINGER HEIRS PARTITION
OF OUTLOT 50, DIVISION "A" IN THE CITY OF AUSTIN,
TRAVIS COUNTY, TEXAS

ALL OF THAT 2.810 ACRES OF LAND, MORE OR LESS, OUT OF LOTS 5 & 6 OF THE JACOB HENNINGER HEIRS PARTITION OF OUTLOT 50, DIVISION "A" IN THE CITY OF AUSTIN, TRAVIS COUNTY, TEXAS, AND BEING THE SAME TRACT OF LAND CONVEYED IN A DEED FROM RUDOLPH AND MATTIE HENNINGER TO POOL AND ROGERS PAVING COMPANY, INC. RECORDED IN VOLUME 3563, PAGE 1113 OF THE DEED RECORDS OF TRAVIS COUNTY, TEXAS, HAVING BEEN SURVEYED ON THE GROUND BY SNS ENGINEERING AND BEING MORE PARTICULARLY DESCRIBED AS FOLLOWS:

BEGINNING FOR REFERENCE at an iron pipe found at the intersection of southerly Right of Way line of Goodwin Avenue and the easterly Right of Way line of Tillery Street, same being the northwest corner of the 0.34 Acres of land recorded in Volume 12605, Page 131 of the Real Property Records of Travis County, Texas;

THENCE, along the easterly Right of Way line of said Tillery Street, S 23°44'00" W and a distance of 100.14 feet to an iron rod set for the Northwest corner of the tract herein described, same being the southwest corner of said 0.34 Acres;

THENCE, leaving the easterly Right of Way line of said Tillery Street and following a fence along the northerly line of the tract herein described, S 66°49'00" E, passing an iron rod found at a distance of 150.10 feet, an iron pipe at a distance of 250.06 feet, for a total distance of 652.70 feet to an iron rod set in the westerly line of Charles Street Addition, Section Two, for Northeast corner of the tract herein described, same being the southeast corner of the tract of land recorded in Volume 10104, Page 819 of the Real Property Records of Travis County, Texas;

THENCE, following a fence along the easterly line of the tract herein described, same being the westerly line of said Charles Street Addition, Section Two, S 23°26'57" W, for a distance of 200.25 feet to an old wood fence post in concrete for the Southeast corner of the tract herein described;

THENCE, along the southerly line of the tract herein described, the following Three (3) courses:

1. N 66°47'42" W, for a distance of 503.11 feet to a 60-d nail set in a hackberry stump,
2. N 23°44'01" E, for a distance of 55.00 feet to an iron rod set,
3. N 66°42'15" W, for a distance of 150.00 feet to an iron rod set in the easterly Right of Way line of said Tillery Street for the Southwest corner of the tract herein described;

THENCE, along the easterly Right of Way line of said Tillery Street, same being the westerly line of the tract herein described, N 23°44'03" E, for a distance of 144.77 feet to the POINT OF BEGINNING and containing 2.810 Acres of Land, More or Less.

SNS ENGINEERING, INC.

Leslie Vasterling

Leslie Vasterling,
Registered Professional Land Surveyor No. 1413

STATE OF TEXAS
REGISTERED
LESLIE VASTERLING
1413
PROFESSIONAL
LAND SURVEYOR

REAL PROPERTY RECORDS
TRAVIS COUNTY, TEXAS

Unofficial Copy

FILED

97 OCT -7 PM 4:20

DANA DEBEAUVOIR
COUNTY CLERK
TRAVIS COUNTY, TEXAS

Unofficial Copy

STATE OF TEXAS COUNTY OF TRAVIS

I hereby certify that this instrument was FILED on the date and at the time stamped hereon by me and was duly RECORDED, in the Volume and Page of the named RECORDS of Travis County, Texas, on

OCT 7 1997

COUNTY CLERK
TRAVIS COUNTY, TEXAS

REAL PROPERTY RECORDS
TRAVIS COUNTY, TEXAS

13035 1444

RECEIPT#: 80008738 TRANS#: 82196 DEPT: REGULAR RECORD $15.00
CASHIER: KHTUE FILE DATE: 10/7/97 TRANS DATE: 10/8/97
PAID BY: CHECK# 9314

# Deed Exhibit 5

3

WD 2004190745
3 PGS

9
GF# TX04-457112-AU30

CAD No. 02-0615-0110-0000

**Notice of Confidentiality rights: if you are a natural person, you may remove or strike any of the following information from this instrument before it is filed for record in the public records: your social security number or your driver's license number.**

# GENERAL WARRANTY DEED

DATE: September 28, 2004

GRANTOR: Jesse Calderon and Oralia Calderon

GRANTOR'S MAILING ADDRESS: 3602 Apache Forest, Austin, Travis County, Texas 78739

GRANTEE: Austin Housing Finance Corporation

GRANTEE'S MAILING ADDRESS: P.O. Box 1088, Austin, Travis County, Texas 78767

CONSIDERATION:

$10.00 and other valuable consideration, receipt of which is hereby acknowledged, and for the payment of which no lien, either express or implied, is herein retained.

PROPERTY (including improvements):

A tract of land 50 feet by 150 feet out of Tract 3 and Tract 4 of the Henninger Partition of Outlot 50, Division "A", City of Austin, Travis County, Texas, according to the partition deed recorded in Volume 516, Page 228, Deed Records of Travis County, Texas; said tract being more particularly described by metes and bounds in Exhibit "A" attached hereto and incorporated herein by reference.

RESERVATIONS FROM AND EXCEPTIONS TO CONVEYANCE AND WARRANTY:

This conveyance is made and accepted subject to all restrictions, covenants, conditions, rights-of-way, assessments and easements, if any, affecting the above-described property that are valid, existing and properly of record, and subject further to taxes for the year 2004 and subsequent years.

Grantor, for the consideration and subject to the reservations from and exceptions to conveyance and warranty, grants, sells and conveys to Grantee the property, together with all and singular the rights and appurtenances thereto in anywise belonging, to have and to hold it to Grantee, Grantee's heirs, executors, administrators, successors and assigns forever. Grantor hereby binds Grantor and Grantor's heirs, executors, administrators, successors and assigns to warrant and forever defend all and singular the property to Grantee and Grantee's heirs, executors administrators, successors and assigns against every person whomsoever lawfully claiming or to claim the same or any part thereof, except as to the reservations and exceptions to conveyance and warranty.

**$18.00**

When the context requires, singular nouns and pronouns include the plural.

Jesse Calderon

Oralia Calderon

Acknowledgement

STATE OF Texas
COUNTY OF Travis

This instrument was acknowledged before me this 30 day of September, 2004, by Jesse Calderon and Oralia Calderon.

YANETH ARRIAGA NOTARY PUBLIC STATE OF TEXAS EXPIRES 1-15-2008

Notary Public, State of

**After recording, return to:**
**Austin Housing Finance Corporation**
**P.O. Box 1088**
**Austin, Texas 78767**
**GF# TX04-457112-AU30**

BOUNDARY SURVEY

## LEGAL DESCRIPTION

A TRACT OF LAND 50.00 FEET BY 150.00 FEET OUT OF TRACTS 3 AND 4 OF THE HENNINGER PARTITION OF OUTLOT NO. 50, DIVISION "A" IN THE CITY OF AUSTIN, TRAVIS COUNTY, TEXAS, ACCORDING TO PARTITION DEED RECORDED IN VOLUME 516, PAGES 228-231, T.C.D.R. SAID 50.00 BY 150.00 FOOT TRACT BEING MORE PARTICULARLY DESCRIBED BY METES AND BOUNDS AS FOLLOWS:

**BEGINNING** AT A 1 POINT IN THE EAST LINE OF THE MCNAIR TRACT, BEING CALLED 1.00 ACRE, AS REFERENCED BY TCAD ACCOUNT NUMBER 0206150106000, T.C.O.P.R., AT THE NORTHEAST CORNER OF TRACT 3, SAME BEING AT THE SOUTHEAST CORNER OF SAID TRACT 4;

**THENCE** WITH THE COMMON LINE OF SAID MCNAIR TRACT AND THE HEREIN DESCRIBED TRACT, SAME BEING THE EAST LINE OF SAID TRACT 4, FOR THE EAST LINE OF THE HEREIN DESCRIBED TRACT, NORTH 23° 05' 47" EAST (RECORD: NORTH 23° 26' 00" EAST), A DISTANCE OF 14.90 FEET TO A 1/2 INCH IRON PIPE FOUND IN THE EAST LINE OF SAID MCNAIR TRACT, MARKING THE SOUTHEAST CORNER OF THE CALDERON TRACT, BEING 52.60 FEET BY 150.00 FEET, AS DESCRIBED IN VOLUME 10653, PAGE 447, T.C.R.P.R., FOR THE NORTHEAST CORNER OF THE HEREIN DESCRIBED TRACT;

**THENCE** WITH THE COMMON LINE OF SAID CALDERON TRACT AND THE HEREIN DESCRIBED TRACT, PARALLEL WITH THE SOUTH LINE OF SAID TRACT 4, NORTH 66° 49' 00" WEST, A DISTANCE OF 150.31 FEET (RECORD: 150.00 FEET) TO A CAPPED 1/2 INCH IRON ROD SET IN THE EAST LINE OF THE AUSTIN HOUSING FINANCE CORPORATION TRACT, BEING 50.00 FEET BY 152.60 FEET, AS DESCRIBED IN DOCUMENT NUMBER 2001094070, T.C.O.P.R., MARKING THE SOUTHWEST CORNER OF SAID CALDERON TRACT, FOR THE NORTHWEST CORNER OF THE HEREIN DESCRIBED TRACT;

**THENCE** WITH THE COMMON LINE OF SAID AUSTIN 50.00 BY 150.00 FOOT TRACT AND THE HEREIN DESCRIBED TRACT, PARALLEL WITH THE EAST LINE OF SAID TRACTS 3 AND 4, SOUTH 23° 26' 00", A DISTANCE OF 50.40 FEET (RECORD: 50.00 FEET) TO A CAPPED 1/2 INCH IRON ROD SET IN THE EAST LINE OF SAID AUSTIN 50.00 BY 150.00 FOOT TRACT, MARKING THE NORTHWEST CORNER OF THE JONES TRACT, BEING 50.00 FEET X 150.00 FEET, AS DESCRIBED IN DOCUMENT NUMBER 2002155944, T.C.O.P.R., FOR THE SOUTHWEST CORNER OF THE HEREIN DESCRIBED TRACT;

**THENCE** WITH THE COMMON LINE OF SAID JONES 50.00 BY 150.00 FOOT TRACT AND THE HEREIN DESCRIBED TRACT, PARALLEL WITH THE NORTH LINE OF SAID TRACT 3, SOUTH 66° 49' 00" EAST, A DISTANCE OF 150.60 FEET (RECORD: 150.00 FEET) TO A 1 INCH IRON PIPE FOUND IN THE WEST LINE OF SAID MCNAIR TRACT, MARKING THE NORTHEAST CORNER OF SAID JONES 500.00 BY 150.00 FOOT TRACT, FOR THE SOUTHEAST CORNER OF THE HEREIN DESCRIBED TRACT;

**THENCE** WITH THE COMMON LINE OF SAID MCNAIR TRACT AND THE HEREIN DESCRIBED TRACT, WITH THE EAST LINE OF SAID TRACT 3, NORTH 23° 05' 47" EAST, A DISTANCE OF 35.50 FEET (RECORD: NORTH 23°

| | |
|---|---|
| RLS #: 04-07-1418 | |
| CLIENT #:TX04-429927-AU30 | |
| FIELD DATE: 07-28-04 | |
| DRAFTER: NW | |
| APPROVED: JW | |
| SCALE: 1" = 30' | |

ADDRESS

1202 HENNINGER STREET
AUSTIN, TX 78702

LEGAL DESCRIPTION: (AS FURNISHED)

A TRACT OF LAND 50 FEET BY 150 FEET OUT OF TRACT 3 AND TRACT 4 OF THE HENNIGER PARTITION OF OUTLOT 50, DIVISION "A", CITY OF AUSTIN, TRAVIS COUNTY, TEXAS, AND METES AND BOUNDS CONVEYANCE.

BASIS OF BEARINGS: ALL BEARINGS ARE BASED ON THE WARRANTY DEED RECORDED IN VOL. 10653, PG. 449, T.C.R.P.R.

LIST OF POSSIBLE ENCROACHMENTS NONE NOTED

SURVEYOR INFORMATION:

Windrose Land Services Austin
3813 Todd Lane, Suite 512
Austin, Texas 78744
TEL. (512) 326-2100 FAX (512) 326-2770

COORDINATED BY:

RESIDENTIAL
LAND SERVICES, INC.
621 24TH AVENUE S.W.
NORMAN, OKLAHOMA 73069
FAX: (405) 701-1027
PHONE: (405) 701-1100
WWW.RLSNOW.COM

FIRST AMERICAN
First American Title Insurance Company

SURVEYOR FILE NUMBER: 9356 W

CERTIFIED TO: (AS FURNISHED)

JANA SWEC AND SHEA LITTLE
FIRST AMERICAN TITLE INSURANCE COMPANY

NOTES

1. UNDERGROUND UTILITY INSTALLATIONS, UNDERGROUND IMPROVEMENTS, FOUNDATIONS AND/OR OTHER UNDERGROUND STRUCTURES WERE NOT LOCATED BY THIS SURVEY.

2. UNLESS NOTED OR DEPICTED OTHERWISE, ALL PROPERTY CORNERS SHOWN HAVE NO LS OR LB IDENTIFICATION

3. THE PURPOSE OF THIS SURVEY IS FOR USE IN OBTAINING TITLE INSURANCE AND FINANCING AND SHOULD NOT BE USED FOR CONSTRUCTION PURPOSES

THIS SURVEY IS PREPARED FOR THE EXCLUSIVE USE AND BENEFIT OF THE PARTIES LISTED HEREON. LIABILITY TO THIRD PARTIES MAY NOT BE TRANSFERRED OR ASSIGNED.

LEGEND

| | |
|---|---|
| A/C: AIR CONDITIONER | OHU: OVERHEAD UTILITY LINE |
| BLDG.: BUILDING | (P.): PLATTED |
| (C.): CALCULATED | P.C.: POINT OF CURVATURE |
| C.B.: CHORD BEARING | P.C.P.: PERMANENT CONTROL POINT |
| CBW: CONCRETE BLOCK WALL | P.I.: POINT OF INTERSECTION |
| ℄: CENTERLINE | P.O.B.: POINT OF BEGINNING |
| C.N.A.: CORNER NOT ACCESSIBLE | P.O.C.: POINT OF COMMENCEMENT |
| CONC.: CONCRETE | P.P.: POWER POLE |
| COV: COVERED | P.R.C.: POINT OF REVERSE CURVATURE |
| C/S: CONCRETE SLAB | P.R.M.: PERMANENT REFERENCE MONUMENT |
| (D.): DESCRIPTION | P.T.: POINT OF TANGENCY |
| D/W: DRIVEWAY | R/W: RIGHT OF WAY |
| ENC.: ENCROACHMENT | S/W: SIDEWALK |
| E.O.W.: EDGE OF WATER | CLF: CHAIN LINK FENCE |
| (M.): MEASURED | WF: WOOD FENCE |
| MAS.: MASONRY | HWF: HOG-WIRE FENCE |
| N&D: NAIL & DISK | |

FLOOD ZONE

( FOR INFORMATIONAL PURPOSES ONLY )

SUBJECT PROPERTY SHOWN HEREON APPEARS TO BE LOCATED IN FLOOD ZONE "X (UNSHADED)", AREA OF MINIMAL FLOODING, PER F.I.R.M. PANEL NUMBER 480624 0165 E, LAST REVISION DATE JUNE 16, 1993. THIS SURVEYOR MAKES NO GUARANTEES AS TO THE ACCURACY OF THE ABOVE INFORMATION. THE LOCAL F.E.M.A. AGENT SHOULD BE CONTACTED FOR VERIFICATION.

FOR ALL INQUIRIES CONTACT RESIDENTIAL LAND SERVICES, INC. AT (405) 701-1100

Form 3.3

SURVEYOR'S CERTIFICATE

I, Jason Ward, Texas Registered Professional Land Surveyor No. 5462, do hereby certify that the survey plat hereon is a true [illegible] representation of the property hereon described, and do further state [illegible] survey accurately depicts the substantial improvements to said property located on the ground and that there are no encroachments onto said property [illegible] except as shown hereon.

STATE OF TEXAS REGISTERED JASON WARD 5462 PROFESSIONAL LAND SURVEYOR

FOR THE FIRM

JASON WARD DATED: 07-29-04

NOT VALID WITHOUT AN AUTHENTICATED ELECTRONIC SIGNATURE AND AUTHENTICATED ELECTRONIC SEAL

| DATE | REVISION | DATE | REVISION |
|---|---|---|---|
| | | | |

**FILED AND RECORDED**

OFFICIAL PUBLIC RECORDS

Dana DeBeauvoir

2004 Oct 05 04:00 PM 2004190745

KNOWLESR $18.00

DANA DEBEAUVOIR COUNTY CLERK

TRAVIS COUNTY TEXAS

**Recorders Memorandum**-At the time this instrument was found to be inadequate for the best reproduction, because of illegibility, carbon or photocopy, discolored paper, etc. All blockouts, additions and changes were present at the time the instrument was filed and recorded.

# Deed Exhibit 6

WD 2004190744
3 PGS

3

9
GF# TX04-457147-AU30 CAD No. 02-0615-0111-0000

**Notice of Confidentiality rights: if you are a natural person, you may remove or strike any of the following information from this instrument before it is filed for record in the public records: your social security number or your driver's license number.**

# GENERAL WARRANTY DEED

DATE: September 28, 2004

GRANTOR: Jesse Calderon and Oralia Calderon

GRANTOR'S MAILING ADDRESS: 3602 Apache Forest, Austin, Travis County, Texas 78739

GRANTEE: Austin Housing Finance Corporation

GRANTEE'S MAILING ADDRESS: P.O. Box 1088, Austin, Travis County, Texas 78767

CONSIDERATION:

$10.00 and other valuable consideration, receipt of which is hereby acknowledged, and for the payment of which no lien, either express or implied, is herein retained.

PROPERTY (including improvements):

A tract of land 52.6 feet by 150 feet out of the northwest corner of Tract 4 of the Henninger Partition of Outlot 50, Division "A", City of Austin, Travis County, Texas, and being more particularly described by metes and bounds in Exhibit "A" attached hereto and incorporated herein by reference.

RESERVATIONS FROM AND EXCEPTIONS TO CONVEYANCE AND WARRANTY:

This conveyance is made and accepted subject to all restrictions, covenants, conditions, rights-of-way, assessments and easements, if any, affecting the above-described property that are valid, existing and properly of record, and subject further to taxes for the year 2004 and subsequent years.

Grantor, for the consideration and subject to the reservations from and exceptions to conveyance and warranty, grants, sells and conveys to Grantee the property, together with all and singular the rights and appurtenances thereto in anywise belonging, to have and to hold it to Grantee, Grantee's heirs, executors, administrators, successors and assigns forever. Grantor hereby binds Grantor and Grantor's heirs, executors, administrators, successors and assigns to warrant and forever defend all and singular the property to Grantee and Grantee's heirs, executors administrators, successors and assigns against every person whomsoever lawfully claiming or to claim the same or any part thereof, except as to the reservations and exceptions to conveyance and warranty.

**$18.00**

When the context requires, singular nouns and pronouns include the plural.

Jesse Calderon

Oralia Calderon

Acknowledgement

STATE OF Texas
COUNTY OF Travis

This instrument was acknowledged before me this 30 day of September, 2004, by Jesse Calderon and Oralia Calderon.

YANETH ARRIAGA
NOTARY PUBLIC
STATE OF TEXAS
EXPIRES
1-15-2008

Notary Public, State of Texas

**After recording, return to:**
**Austin Housing Finance Corporation**
**P.O. Box 1088**
**Austin, Texas 78767**
**GF# TX04-457147-AU30**

## LEGAL DESCRIPTION

A TRACT OF LAND 50.00 FEET BY 150.00 FEET OUT OF TRACTS 3 AND 4 OF THE HENNINGER PARTITION OF OUTLOT NO. 50, DIVISION "A" IN THE CITY OF AUSTIN, TRAVIS COUNTY, TEXAS, ACCORDING TO PARTITION DEED RECORDED IN VOLUME 516, PAGES 228-231, T.C.D.R. SAID 50.00 BY 150.00 FOOT TRACT BEING MORE PARTICULARLY DESCRIBED BY METES AND BOUNDS AS FOLLOWS:

**BEGINNING** AT A 1 POINT IN THE EAST LINE OF THE MONAIR TRACT, BEING CALLED 1.00 ACRE, AS REFERENCED BY TCAD ACCOUNT NUMBER 0206150108000, T.C.O.P.R., AT THE NORTHEAST CORNER OF TRACT 3, SAME BEING AT THE SOUTHEAST CORNER OF SAID TRACT 4;

**THENCE** WITH THE COMMON LINE OF SAID MONAIR TRACT AND THE HEREIN DESCRIBED TRACT, SAME BEING THE EAST LINE OF SAID TRACT 4, FOR THE EAST LINE OF THE HEREIN DESCRIBED TRACT, NORTH 23° 05' 47" EAST (RECORD: NORTH 23° 26' 00" EAST), A DISTANCE OF 14.90 FEET TO A 1/2 INCH IRON PIPE FOUND IN THE EAST LINE OF SAID MONAIR TRACT, MARKING THE SOUTHEAST CORNER OF THE CALDERON TRACT, BEING 52.60 FEET BY 150.00 FEET, AS DESCRIBED IN VOLUME 10653, PAGE 447, T.C.R.P.R., FOR THE NORTHEAST CORNER OF THE HEREIN DESCRIBED TRACT;

**THENCE** WITH THE COMMON LINE OF SAID CALDERON TRACT AND THE HEREIN DESCRIBED TRACT, PARALLEL WITH THE SOUTH LINE OF SAID TRACT 4, NORTH 66° 49' 00" WEST, A DISTANCE OF 150.31 FEET (RECORD: 150.00 FEET) TO A CAPPED 1/2 INCH IRON ROD SET IN THE EAST LINE OF THE AUSTIN HOUSING FINANCE CORPORATION TRACT, BEING 50.00 FEET BY 152.60 FEET, AS DESCRIBED IN DOCUMENT NUMBER 2001094070, T.C.O.P.R., MARKING THE SOUTHWEST CORNER OF SAID CALDERON TRACT, FOR THE NORTHWEST CORNER OF THE HEREIN DESCRIBED TRACT;

**THENCE** WITH THE COMMON LINE OF SAID AUSTIN 50.00 BY 150.00 FOOT TRACT AND THE HEREIN DESCRIBED TRACT, PARALLEL WITH THE EAST LINE OF SAID TRACTS 3 AND 4, SOUTH 23° 26' 00", A DISTANCE OF 50.40 FEET (RECORD: 50.00 FEET) TO A CAPPED 1/2 INCH IRON ROD SET IN THE EAST LINE OF SAID AUSTIN 50.00 BY 150.00 FOOT TRACT, MARKING THE NORTHWEST CORNER OF THE JONES TRACT, BEING 50.00 FEET X 150.00 FEET, AS DESCRIBED IN DOCUMENT NUMBER 2002155944, T.C.O.P.R., FOR THE SOUTHWEST CORNER OF THE HEREIN DESCRIBED TRACT;

**THENCE** WITH THE COMMON LINE OF SAID JONES 50.00 BY 150.00 FOOT TRACT AND THE HEREIN DESCRIBED TRACT, PARALLEL WITH THE NORTH LINE OF SAID TRACT 3, SOUTH 66° 49' 00" EAST, A DISTANCE OF 150.60 FEET (RECORD: 150.00 FEET) TO A 1 INCH IRON PIPE FOUND IN THE WEST LINE OF SAID MONAIR TRACT, MARKING THE NORTHEAST CORNER OF SAID JONES 500.00 BY 150.00 FOOT TRACT, FOR THE SOUTHEAST CORNER OF THE HEREIN DESCRIBED TRACT;

**THENCE** WITH THE COMMON LINE OF SAID MONAIR TRACT AND THE HEREIN DESCRIBED TRACT, WITH THE EAST LINE OF SAID TRACT 3, NORTH 23° 05' 47" EAST, A DISTANCE OF 35.50 FEET (RECORD: NORTH 23° 26' 00" EAST, 35.10 FEET) TO THE POINT OF BEGINNING.

| | |
|---|---|
| RLS #:04-07-1419 | |
| CLIENT #:TX04-428894-AU30 | |
| FIELD DATE:07-28-04 | |
| DRAFTER: NW | |
| APPROVED: JW | |
| SCALE: 1" = 30' | |

ADDRESS

1204 HENNINGER STREET
AUSTIN, TX 78702-3155

SHEET 2 OF 2

LEGAL DESCRIPTION: (AS FURNISHED)

A TRACT OF LAND 52.6 FEET BY 150 FEET OUT OF THE NORTHEAST CORNER OF TRACT 4 OF THE HENNINGER PARTITION OF OUTLOT 50, DIVISION "A", CITY OF AUSTIN, TRAVIS COUNTY, TEXAS, AND METES AND BOUNDS CONVEYANCE.

BASIS OF BEARINGS: ALL BEARINGS ARE BASED ON THE WARRANTY DEED RECORDED IN VOL. 10653, PG. 447, T.C.R.P.R.

LIST OF POSSIBLE ENCROACHMENTS: NONE NOTED

SURVEYOR INFORMATION:

Windrose Land Services Austin
3813 Todd Lane, Suite 512
Austin, Texas 78744
TEL. (512) 326-3100 FAX (512) 326-2770

COORDINATED BY:

RESIDENTIAL
LAND SERVICES, INC.
621 24TH AVENUE S.W.
NORMAN, OKLAHOMA 73069
FAX: (405) 701-1027
PHONE: (405) 701-1100
WWW.RLSNOW.COM

FIRST AMERICAN
First American Title Insurance Company

SURVEYOR FILE NUMBER: 9357 W

CERTIFIED TO: (AS FURNISHED)

JANA SWEC AND SHEA LITTLE
FIRST AMERICAN TITLE INSURANCE COMPANY

NOTES

1. UNDERGROUND UTILITY INSTALLATIONS, UNDERGROUND IMPROVEMENTS, FOUNDATIONS AND/OR OTHER UNDERGROUND STRUCTURES WERE NOT LOCATED BY THIS SURVEY.

2. UNLESS NOTED OR DEPICTED OTHERWISE, ALL PROPERTY CORNERS SHOWN HAVE NO LB OR LB IDENTIFICATION.

3. THE PURPOSE OF THIS SURVEY IS FOR USE IN OBTAINING TITLE INSURANCE AND FINANCING AND SHOULD NOT BE USED FOR CONSTRUCTION PURPOSES.

THIS SURVEY IS PREPARED FOR THE EXCLUSIVE USE AND BENEFIT OF THE PARTIES LISTED HEREON. LIABILITY TO THIRD PARTIES MAY NOT BE TRANSFERRED OR ASSIGNED.

LEGEND

| | |
|---|---|
| A/C: AIR CONDITIONER | OHU: OVERHEAD UTILITY LINE |
| BLDG.: BUILDING | (P.): PLATTED |
| (C.): CALCULATED | P.C.: POINT OF CURVATURE |
| C.B.: CHORD BEARING | P.C.P.: PERMANENT CONTROL POINT |
| CBW: CONCRETE BLOCK WALL | P.I.: POINT OF INTERSECTION |
| ℄: CENTERLINE | P.O.B. POINT OF BEGINNING |
| C.N.A.: CORNER NOT ACCESSIBLE | P.O.C.: POINT OF COMMENCEMENT |
| CONC.: CONCRETE | P.P.: POWER POLE |
| COV: COVERED | P.R.C.: POINT OF REVERSE CURVATURE |
| C/S: CONCRETE SLAB | P.R.M.: PERMANENT REFERENCE MONUMENT |
| (D.): DESCRIPTION | P.T.: POINT OF TANGENCY |
| D/W: DRIVEWAY | R/W: RIGHT OF WAY |
| ENC.: ENCROACHMENT | S/W: SIDEWALK |
| E.O.W.: EDGE OF WATER | CLF: CHAIN LINK FENCE |
| (M.): MEASURED | WF: WOOD FENCE |
| MAS.: MASONRY | HWF: HOG-WIRE FENCE |
| N&D: NAIL & DISK | |

FLOOD ZONE

( FOR INFORMATIONAL PURPOSES ONLY )

SUBJECT PROPERTY SHOWN HEREON APPEARS TO BE LOCATED IN FLOOD ZONE "X (UNSHADED)", AREA OF MINIMAL FLOODING, PER F.I.R.M. PANEL NUMBER 480624 0165 F, LAST REVISION DATE JUNE 16, 1993. THIS SURVEYOR MAKES NO GUARANTEES AS TO THE ACCURACY OF THE ABOVE INFORMATION. THE LOCAL F.E.M.A. AGENT SHOULD BE CONTACTED FOR VERIFICATION.

FOR ALL INQUIRIES CONTACT RESIDENTIAL LAND SERVICES, INC. AT (405) 701-1100

Form 3.3

SURVEYOR'S CERTIFICATE

I, Jason Ward, Texas Registered Professional Land Surveyor No. 5462, do hereby certify that the survey plat hereon is a true and accurate representation of the property hereon described, and do further certify that this survey accurately depicts the substantial improvements to said property as located on the ground, and that there are no encroachments onto said property except as shown hereon.

STATE OF TEXAS
JASON WARD
5014
REGISTERED
LAND SURVEYOR

FOR THE FIRM

JASON WARD

DATED:07-29-04

NOT VALID WITHOUT AN AUTHENTICATED ELECTRONIC SIGNATURE AND AUTHENTICATED ELECTRONIC SEAL

| DATE | REVISION | DATE | REVISION |
|---|---|---|---|
| | | | |

**FILED AND RECORDED**

OFFICIAL PUBLIC RECORDS

Dana DeBeauvoir

2004 Oct 05 04:00 PM 2004190744

KNOWLESR $18.00

DANA DEBEAUVOIR COUNTY CLERK

TRAVIS COUNTY TEXAS

**Recorders Memorandum**-At the time of recordation this instrument was found to be inadequate for the best reproduction, because of illegibility, carbon or photocopy, discolored paper, etc. All blockouts, additions and changes were present at the time the instrument was filed and recorded.

# APPENDIX B

# REGULATORY DATABASE REPORT

**Pecan Tillery**
Tillery Street & Henninger Street Tracts
Austin, TX 78702

Inquiry Number: 4524293.2s
January 28, 2016

# The EDR Radius Map™ Report with GeoCheck®

Environmental Data Resources Inc

6 Armstrong Road, 4th floor
Shelton, CT 06484
Toll Free: 800.352.0050
www.edrnet.com

# TABLE OF CONTENTS


| SECTION | PAGE |
|---|---|
| Executive Summary | ES1 |
| Overview Map | 2 |
| Detail Map | 3 |
| Map Findings Summary | 4 |
| Map Findings | 8 |
| Orphan Summary | 225 |
| Government Records Searched/Data Currency Tracking | GR-1 |

## GEOCHECK ADDENDUM

| | |
|---|---|
| Physical Setting Source Addendum | A-1 |
| Physical Setting Source Summary | A-2 |
| Physical Setting SSURGO Soil Map | A-5 |
| Physical Setting Source Map | A-20 |
| Physical Setting Source Map Findings | A-22 |
| Physical Setting Source Records Searched | PSGR-1 |


***Thank you for your business.***
Please contact EDR at 1-800-352-0050
with any questions or comments.


**Disclaimer - Copyright and Trademark Notice**

This Report contains certain information obtained from a variety of public and other sources reasonably available to Environmental Data Resources, Inc. It cannot be concluded from this Report that coverage information for the target and surrounding properties does not exist from other sources. **NO WARRANTY EXPRESSED OR IMPLIED, IS MADE WHATSOEVER IN CONNECTION WITH THIS REPORT. ENVIRONMENTAL DATA RESOURCES, INC. SPECIFICALLY DISCLAIMS THE MAKING OF ANY SUCH WARRANTIES, INCLUDING WITHOUT LIMITATION, MERCHANTABILITY OR FITNESS FOR A PARTICULAR USE OR PURPOSE. ALL RISK IS ASSUMED BY THE USER. IN NO EVENT SHALL ENVIRONMENTAL DATA RESOURCES, INC. BE LIABLE TO ANYONE, WHETHER ARISING OUT OF ERRORS OR OMISSIONS, NEGLIGENCE, ACCIDENT OR ANY OTHER CAUSE, FOR ANY LOSS OF DAMAGE, INCLUDING, WITHOUT LIMITATION, SPECIAL, INCIDENTAL, CONSEQUENTIAL, OR EXEMPLARY DAMAGES. ANY LIABILITY ON THE PART OF ENVIRONMENTAL DATA RESOURCES, INC. IS STRICTLY LIMITED TO A REFUND OF THE AMOUNT PAID FOR THIS REPORT.** Purchaser accepts this Report "AS IS". Any analyses, estimates, ratings, environmental risk levels or risk codes provided in this Report are provided for illustrative purposes only, and are not intended to provide, nor should they be interpreted as providing any facts regarding, or prediction or forecast of, any environmental risk for any property. Only a Phase I Environmental Site Assessment performed by an environmental professional can provide information regarding the environmental risk for any property. Additionally, the information provided in this Report is not to be construed as legal advice.

Copyright 2016 by Environmental Data Resources, Inc. All rights reserved. Reproduction in any media or format, in whole or in part, of any report or map of Environmental Data Resources, Inc., or its affiliates, is prohibited without prior written permission.

EDR and its logos (including Sanborn and Sanborn Map) are trademarks of Environmental Data Resources, Inc. or its affiliates. All other trademarks used herein are the property of their respective owners.

# EXECUTIVE SUMMARY

A search of available environmental records was conducted by Environmental Data Resources, Inc (EDR). The report was designed to assist parties seeking to meet the search requirements of EPA's Standards and Practices for All Appropriate Inquiries (40 CFR Part 312), the ASTM Standard Practice for Environmental Site Assessments (E 1527-13) or custom requirements developed for the evaluation of environmental risk associated with a parcel of real estate.

**TARGET PROPERTY INFORMATION**

**ADDRESS**

TILLERY STREET & HENNINGER STREET TRACTS
AUSTIN, TX 78702

**COORDINATES**

| | |
|---|---|
| Latitude (North): | 30.2685840 - 30˚ 16' 6.90'' |
| Longitude (West): | 97.6998390 - 97˚ 41' 59.42'' |
| Universal Tranverse Mercator: | Zone 14 |
| UTM X (Meters): | 625066.3 |
| UTM Y (Meters): | 3349081.5 |
| Elevation: | 457 ft. above sea level |

**USGS TOPOGRAPHIC MAP ASSOCIATED WITH TARGET PROPERTY**

| | |
|---|---|
| Target Property Map: | 5935347 AUSTIN EAST, TX |
| Version Date: | 2013 |

**AERIAL PHOTOGRAPHY IN THIS REPORT**

| | |
|---|---|
| Portions of Photo from: | 20120611 |
| Source: | USDA |

## MAPPED SITES SUMMARY

Target Property Address:
TILLERY STREET & HENNINGER STREET TRACTS
AUSTIN, TX 78702

Click on Map ID to see full detail.

| MAP ID | SITE NAME | ADDRESS | DATABASE ACRONYMS | RELATIVE ELEVATION | DIST (ft. & mi.) DIRECTION |
|---|---|---|---|---|---|
| 1 | GOODWIN/TILLERY SITE | 1126 TILLERY STREET | US BROWNFIELDS | Higher | 49, 0.009, West |
| A2 | AYERS AUTOMOTIVE SHO | 3401 PICKLE DR | EDR Hist Auto | Higher | 87, 0.016, SSE |
| A3 | AYERS AUTOMOTIVE SHO | 3401 PICKLE DR | EDR Hist Auto | Higher | 87, 0.016, SSE |
| B4 | SCHNEIDER LNDRY | 3205 GOODWIN AVE | EDR Hist Cleaner | Higher | 111, 0.021, North |
| B5 | LONNIES GARAGE | 3302 GOODWIN AVE | EDR Hist Auto | Higher | 149, 0.028, NE |
| C6 | | 3209 KAY ST | EDR Hist Auto | Higher | 398, 0.075, North |
| C7 | | 3310 KAY ST | EDR Hist Cleaner | Higher | 434, 0.082, NNE |
| D8 | STAR SHUTTLE & CHART | 1135 GUNTER ST STE 1 | UST, AST | Higher | 469, 0.089, East |
| D9 | AUSTIN ISD | 1135 GUNTER ST | LPST, Ind. Haz Waste | Higher | 469, 0.089, East |
| D10 | | 1135 GUNTER ST | EDR Hist Auto | Higher | 469, 0.089, East |
| D11 | AUSTIN ISD | 1135 GUNTER ST | RCRA NonGen / NLR, FINDS | Higher | 469, 0.089, East |
| E12 | B M TRANSMISSION | 1136 AIRPORT BLVD | LPST | Higher | 730, 0.138, ENE |
| E13 | MCANGUS INVESTMENTS | 1136 AIRPORT BLVD | UST | Higher | 730, 0.138, ENE |
| E14 | KWIK FOOD MART/IKES | 1135 AIRPORT BLVD | LPST, GCC | Higher | 749, 0.142, ENE |
| E15 | DISCOUNT FOOD MART | 1135 AIRPORT BLVD | UST, Financial Assurance | Higher | 749, 0.142, ENE |
| F16 | BEST STOP FOOD MART | 1130 AIRPORT BLVD | UST, Financial Assurance | Higher | 846, 0.160, ESE |
| E17 | EXXON MOBIL 61683 | 1149 1/2 AIRPORT BLV | Ind. Haz Waste | Higher | 874, 0.166, NE |
| G18 | DIAMOND SHAMROCK 84 | 1140 AIRPORT BLVD | LPST, GCC | Higher | 898, 0.170, NE |
| G19 | DIAMOND SHAMROCK 008 | 1140 AIRPORT BLVD | UST, Financial Assurance | Higher | 898, 0.170, NE |
| H20 | CITY RADIATOR SERVIC | 3700 THOMPSON @ KIRK | RCRA NonGen / NLR | Higher | 1024, 0.194, SE |
| H21 | CITY RADIATOR SERVIC | 3700 THOMPSON @ KIRK | Ind. Haz Waste | Higher | 1024, 0.194, SE |
| F22 | GRANT VILLA APTS | 3706 GOODWIN AVE | IHW CORR ACTION | Higher | 1037, 0.196, East |
| I23 | WALGREEN 2462 | 1144 AIRPORT BLVD | RCRA NonGen / NLR, FINDS | Higher | 1136, 0.215, NE |
| I24 | WALGREEN 2462 | 1144 AIRPORT BLVD | Ind. Haz Waste | Higher | 1136, 0.215, NE |
| 25 | MPC AUSTIN | 3707 GOODWIN AVE | UST, Financial Assurance | Higher | 1154, 0.219, ESE |
| J26 | MISSION PETROLEUM CA | 1119 AIRPORT BLVD | LPST, UST | Higher | 1328, 0.252, SE |
| J27 | GOVALLE FOOD STORE | 1116 AIRPORT BLVD | LPST, UST, Financial Assurance, GCC | Higher | 1535, 0.291, SE |
| 28 | GELCO TRUCK LEASING | 979 SPRINGDALE RD | LPST | Higher | 1579, 0.299, SSE |
| 29 | GOODWIN WEBBERVILLE | 2711 GOODWIN AVENUE | BROWNFIELDS | Higher | 1691, 0.320, WNW |
| 30 | EAST AUSTIN TANK FAR | 1023 SPRINGDALE ROAD | VCP, GCC | Higher | 1777, 0.337, ESE |
| K31 | DOUBLE R | 1149 AIRPORT BLVD | LPST, UST, Financial Assurance | Higher | 1800, 0.341, NNE |
| K32 | LEOS SERVICE STATION | 1149 1/2 AIRPORT BLV | LPST, UST, Financial Assurance | Higher | 1883, 0.357, NNE |
| K33 | JACK IN THE BOX | 1151 AIRPORT BLVD | LPST | Higher | 1883, 0.357, NNE |
| L34 | WEBBERVILLE-GOVALLE | | CLI | Higher | 1884, 0.357, West |
| L35 | WEBBERVILLE-GOVALLE | | CLI | Higher | 1884, 0.357, West |
| 36 | AUSTIN COMMUNITY COL | 3101 AND 3401 WEBBER | VCP, APAR | Higher | 1958, 0.371, West |
| 37 | TRI RECYCLING INC | 3600 LYONS RD | SWF/LF, SWRCY, ENF | Lower | 2383, 0.451, South |
| 38 | ACCO WASTE PAPER | 4712 BOLM RD | LPST, RCRA NonGen / NLR, FINDS, Ind. Haz Waste | Lower | 2580, 0.489, SSE |

# EXECUTIVE SUMMARY

## TARGET PROPERTY SEARCH RESULTS

The target property was not listed in any of the databases searched by EDR.

## DATABASES WITH NO MAPPED SITES

No mapped sites were found in EDR's search of available ("reasonably ascertainable ") government records either on the target property or within the search radius around the target property for the following databases:

## STANDARD ENVIRONMENTAL RECORDS

### *Federal NPL site list*

NPL ..... National Priority List
Proposed NPL ..... Proposed National Priority List Sites
NPL LIENS ..... Federal Superfund Liens

### *Federal Delisted NPL site list*

Delisted NPL ..... National Priority List Deletions

### *Federal CERCLIS list*

FEDERAL FACILITY ..... Federal Facility Site Information listing
CERCLIS ..... Comprehensive Environmental Response, Compensation, and Liability Information System

### *Federal CERCLIS NFRAP site List*

CERCLIS-NFRAP ..... CERCLIS No Further Remedial Action Planned

### *Federal RCRA CORRACTS facilities list*

CORRACTS ..... Corrective Action Report

### *Federal RCRA non-CORRACTS TSD facilities list*

RCRA-TSDF ..... RCRA - Treatment, Storage and Disposal

### *Federal RCRA generators list*

RCRA-LQG ..... RCRA - Large Quantity Generators
RCRA-SQG ..... RCRA - Small Quantity Generators
RCRA-CESQG ..... RCRA - Conditionally Exempt Small Quantity Generator

### *Federal institutional controls / engineering controls registries*

LUCIS ..... Land Use Control Information System
US ENG CONTROLS ..... Engineering Controls Sites List

# EXECUTIVE SUMMARY

US INST CONTROL..... Sites with Institutional Controls

***Federal ERNS list***

ERNS..... Emergency Response Notification System

***State- and tribal - equivalent NPL***

SHWS..... State Superfund Registry

***State and tribal landfill and/or solid waste disposal site lists***

WasteMgt..... Commercial Hazardous & Solid Waste Management Facilities

***State and tribal leaking storage tank lists***

INDIAN LUST..... Leaking Underground Storage Tanks on Indian Land

***State and tribal registered storage tank lists***

FEMA UST..... Underground Storage Tank Listing
INDIAN UST..... Underground Storage Tanks on Indian Land

***State and tribal institutional control / engineering control registries***

AUL..... Sites with Controls

***State and tribal voluntary cleanup sites***

INDIAN VCP..... Voluntary Cleanup Priority Listing

**ADDITIONAL ENVIRONMENTAL RECORDS**

***Local Lists of Landfill / Solid Waste Disposal Sites***

INDIAN ODI..... Report on the Status of Open Dumps on Indian Lands
ODI..... Open Dump Inventory
DEBRIS REGION 9..... Torres Martinez Reservation Illegal Dump Site Locations

***Local Lists of Hazardous waste / Contaminated Sites***

US HIST CDL..... National Clandestine Laboratory Register
PRIORITYCLEANERS..... Dry Cleaner Remediation Program Prioritization List
DEL SHWS..... Deleted Superfund Registry Sites
US CDL..... Clandestine Drug Labs

***Local Lists of Registered Storage Tanks***

HIST UST..... Historic Tank Records

***Local Land Records***

HIST LIENS..... Environmental Liens Listing
LIENS..... Environmental Liens Listing

| | |
|---|---|
| LIENS 2 | CERCLA Lien Information |

***Records of Emergency Release Reports***

| | |
|---|---|
| HMIRS | Hazardous Materials Information Reporting System |
| SPILLS | Spills Database |
| SPILLS 90 | SPILLS 90 data from FirstSearch |
| SPILLS 80 | SPILLS 80 data from FirstSearch |

***Other Ascertainable Records***

| | |
|---|---|
| FUDS | Formerly Used Defense Sites |
| DOD | Department of Defense Sites |
| SCRD DRYCLEANERS | State Coalition for Remediation of Drycleaners Listing |
| US FIN ASSUR | Financial Assurance Information |
| EPA WATCH LIST | EPA WATCH LIST |
| 2020 COR ACTION | 2020 Corrective Action Program List |
| TSCA | Toxic Substances Control Act |
| TRIS | Toxic Chemical Release Inventory System |
| SSTS | Section 7 Tracking Systems |
| ROD | Records Of Decision |
| RMP | Risk Management Plans |
| RAATS | RCRA Administrative Action Tracking System |
| PRP | Potentially Responsible Parties |
| PADS | PCB Activity Database System |
| ICIS | Integrated Compliance Information System |
| FTTS | FIFRA/ TSCA Tracking System - FIFRA (Federal Insecticide, Fungicide, & Rodenticide Act)/TSCA (Toxic Substances Control Act) |
| MLTS | Material Licensing Tracking System |
| COAL ASH DOE | Steam-Electric Plant Operation Data |
| COAL ASH EPA | Coal Combustion Residues Surface Impoundments List |
| PCB TRANSFORMER | PCB Transformer Registration Database |
| RADINFO | Radiation Information Database |
| HIST FTTS | FIFRA/TSCA Tracking System Administrative Case Listing |
| DOT OPS | Incident and Accident Data |
| CONSENT | Superfund (CERCLA) Consent Decrees |
| INDIAN RESERV | Indian Reservations |
| UMTRA | Uranium Mill Tailings Sites |
| LEAD SMELTERS | Lead Smelter Sites |
| US AIRS | Aerometric Information Retrieval System Facility Subsystem |
| US MINES | Mines Master Index File |
| FINDS | Facility Index System/Facility Registry System |
| AIRS | Current Emission Inventory Data |
| APAR | Affected Property Assessment Report Site Listing |
| COAL ASH | Coal Ash Disposal Sites |
| DRYCLEANERS | Drycleaner Registration Database Listing |
| ED AQUIF | Edwards Aquifer Permits |
| ENF | Notice of Violations Listing |
| Financial Assurance | Financial Assurance Information Listing |
| GCC | Groundwater Contamination Cases |
| IOP | Innocent Owner/Operator Program |
| MSD | Municipal Settings Designations Database |
| NPDES | NPDES Facility List |
| RWS | Radioactive Waste Sites |
| TIER 2 | Tier 2 Chemical Inventory Reports |

# EXECUTIVE SUMMARY

UIC..... Underground Injection Wells Database Listing

**EDR HIGH RISK HISTORICAL RECORDS**

***EDR Exclusive Records***

EDR MGP..... EDR Proprietary Manufactured Gas Plants

**EDR RECOVERED GOVERNMENT ARCHIVES**

***Exclusive Recovered Govt. Archives***

RGA HWS..... Recovered Government Archive State Hazardous Waste Facilities List
RGA LF..... Recovered Government Archive Solid Waste Facilities List

**SURROUNDING SITES: SEARCH RESULTS**

Surrounding sites were identified in the following databases.

Elevations have been determined from the USGS Digital Elevation Model and should be evaluated on a relative (not an absolute) basis. Relative elevation information between sites of close proximity should be field verified. Sites with an elevation equal to or higher than the target property have been differentiated below from sites with an elevation lower than the target property.
Page numbers and map identification numbers refer to the EDR Radius Map report where detailed data on individual sites can be reviewed.

Sites listed in ***bold italics*** are in multiple databases.

Unmappable (orphan) sites are not considered in the foregoing analysis.

**STANDARD ENVIRONMENTAL RECORDS**

***State and tribal landfill and/or solid waste disposal site lists***

SWF/LF: The Solid Waste Facilities/Landfill Sites records typically contain an inventory of solid waste disposal facilities or landfills in a particular state. The data come from the Texas Commission on Environmental Quality's permitted Solid Waste Facilities list.

A review of the SWF/LF list, as provided by EDR, and dated 11/03/2015 has revealed that there is 1 SWF/LF site within approximately 0.5 miles of the target property.

| Lower Elevation | Address | Direction / Distance | Map ID | Page |
|---|---|---|---|---|
| ***TRI RECYCLING INC***<br>Facility Status: ACTIVE<br>Permit Number: 100211 | ***3600 LYONS RD*** | ***S 1/4 - 1/2 (0.451 mi.)*** | ***37*** | ***217*** |

# EXECUTIVE SUMMARY

CLI: Closed and abandoned landfills (permitted as well as unauthorized) across the state of Texas. For current information regarding any of the sites included in this database, contact the appropriate Council of Governments agency.

A review of the CLI list, as provided by EDR, and dated 08/30/1999 has revealed that there are 2 CLI sites within approximately 0.5 miles of the target property.

| Equal/Higher Elevation | Address | Direction / Distance | Map ID | Page |
|---|---|---|---|---|
| WEBBERVILLE-GOVALLE<br>Date Closed: ********** | | W 1/4 - 1/2 (0.357 mi.) | L34 | 213 |
| WEBBERVILLE-GOVALLE | | W 1/4 - 1/2 (0.357 mi.) | L35 | 214 |

***State and tribal leaking storage tank lists***

LPST: The Leaking Petroleum Storage Tank Incident Reports contain an inventory of reported leaking petroleum storage tank incidents. The data come from the Texas Commission on Environmental Quality's Leaking Petroleum Storage Tank Database.

A review of the LPST list, as provided by EDR, and dated 11/10/2015 has revealed that there are 11 LPST sites within approximately 0.5 miles of the target property.

| Equal/Higher Elevation | Address | Direction / Distance | Map ID | Page |
|---|---|---|---|---|
| ***AUSTIN ISD***<br>Status Code: FINAL CONCURRENCE ISSUED, CASE CLOSED<br>LPST Id: 113293<br>CA Status: 6A - FINAL CONCURRENCE ISSUED<br>Facility ID: 0048094 | ***1135 GUNTER ST*** | ***E 0 - 1/8 (0.089 mi.)*** | ***D9*** | ***23*** |
| B M TRANSMISSION<br>Status Code: FINAL CONCURRENCE PENDING DOCUMENTATION OF WELL PLUGGING<br>LPST Id: 99911<br>CA Status: 6P - FINAL PENDING WELL PLUG<br>Facility ID: 0060445 | 1136 AIRPORT BLVD | ENE 1/8 - 1/4 (0.138 mi.) | E12 | 29 |
| ***KWIK FOOD MART/IKES***<br>Status Code: CROSS REFERENCE TO ANOTHER LPST NUMBER<br>Status Code: MONITORING<br>LPST Id: 112386<br>LPST Id: 118304<br>CA Status: 6P - FINAL PENDING WELL PLUG<br>Facility ID: 0041337 | ***1135 AIRPORT BLVD*** | ***ENE 1/8 - 1/4 (0.142 mi.)*** | ***E14*** | ***40*** |
| ***DIAMOND SHAMROCK 84***<br>Status Code: FINAL CONCURRENCE ISSUED, CASE CLOSED<br>LPST Id: 115755<br>CA Status: 6A - FINAL CONCURRENCE ISSUED<br>Facility ID: 0045188 | ***1140 AIRPORT BLVD*** | ***NE 1/8 - 1/4 (0.170 mi.)*** | ***G18*** | ***95*** |
| ***MISSION PETROLEUM CA***<br>Status Code: FINAL CONCURRENCE ISSUED, CASE CLOSED<br>LPST Id: 104573<br>CA Status: 6A - FINAL CONCURRENCE ISSUED<br>Facility ID: 0053881 | ***1119 AIRPORT BLVD*** | ***SE 1/4 - 1/2 (0.252 mi.)*** | ***J26*** | ***133*** |
| ***GOVALLE FOOD STORE*** | ***1116 AIRPORT BLVD*** | ***SE 1/4 - 1/2 (0.291 mi.)*** | ***J27*** | ***143*** |

Status Code: FINAL CONCURRENCE ISSUED, CASE CLOSED
LPST Id: 115047
CA Status: 6A - FINAL CONCURRENCE ISSUED
Facility ID: 0066096

| | | | | |
|---|---|---|---|---|
| GELCO TRUCK LEASING | 979 SPRINGDALE RD | SSE 1/4 - 1/2 (0.299 mi.) | 28 | 153 |

Status Code: FINAL CONCURRENCE ISSUED, CASE CLOSED
LPST Id: 96200
CA Status: 6A - FINAL CONCURRENCE ISSUED
Facility ID: 0001442

| | | | | |
|---|---|---|---|---|
| ***DOUBLE R*** | ***1149 AIRPORT BLVD*** | ***NNE 1/4 - 1/2 (0.341 mi.)*** | ***K31*** | ***156*** |

Status Code: FINAL CONCURRENCE ISSUED, CASE CLOSED
LPST Id: 112384
CA Status: 6A - FINAL CONCURRENCE ISSUED
Facility ID: 0019610

| | | | | |
|---|---|---|---|---|
| ***LEOS SERVICE STATION*** | ***1149 1/2 AIRPORT BLV*** | ***NNE 1/4 - 1/2 (0.357 mi.)*** | ***K32*** | ***186*** |

Status Code: FINAL CONCURRENCE ISSUED, CASE CLOSED
LPST Id: 114391
LPST Id: 93677
CA Status: 6A - FINAL CONCURRENCE ISSUED
Facility ID: 0026033

| | | | | |
|---|---|---|---|---|
| JACK IN THE BOX | 1151 AIRPORT BLVD | NNE 1/4 - 1/2 (0.357 mi.) | K33 | 212 |

Status Code: FINAL CONCURRENCE ISSUED, CASE CLOSED
LPST Id: 114839
CA Status: 6A - FINAL CONCURRENCE ISSUED
Facility ID: 0072937

| Lower Elevation | Address | Direction / Distance | Map ID | Page |
|---|---|---|---|---|
| ***ACCO WASTE PAPER*** | ***4712 BOLM RD*** | ***SSE 1/4 - 1/2 (0.489 mi.)*** | ***38*** | ***221*** |

Status Code: FINAL CONCURRENCE PENDING DOCUMENTATION OF WELL PLUGGING
LPST Id: 114461
CA Status: 6P - FINAL PENDING WELL PLUG
Facility ID: 0048208

### *State and tribal registered storage tank lists*

UST: The Underground Storage Tank database contains registered USTs. USTs are regulated under Subtitle I of the Resource Conservation and Recovery Act (RCRA). The data come from the Texas Commission on Environmental Quality's Petroleum Storage Tank Database.

A review of the UST list, as provided by EDR, and dated 09/01/2015 has revealed that there are 6 UST sites within approximately 0.25 miles of the target property.

| Equal/Higher Elevation | Address | Direction / Distance | Map ID | Page |
|---|---|---|---|---|
| ***STAR SHUTTLE & CHART*** | ***1135 GUNTER ST STE 1*** | ***E 0 - 1/8 (0.089 mi.)*** | ***D8*** | ***14*** |

Facility Status: ACTIVE
Facility Id: 48094
Facility Num: 79735
AI Number: 962821352002268

| | | | | |
|---|---|---|---|---|
| MCANGUS INVESTMENTS | 1136 AIRPORT BLVD | ENE 1/8 - 1/4 (0.138 mi.) | E13 | 29 |

| | | | | |
|---|---|---|---|---|
| Facility Status: INACTIVE<br>Facility Id: 60445<br>Facility Num: 90834<br>AI Number: 595558012002053 | | | | |
| ***DISCOUNT FOOD MART***<br>Facility Status: ACTIVE<br>Facility Id: 41337<br>Facility Num: 56687<br>AI Number: 834706722002150 | ***1135 AIRPORT BLVD*** | ***ENE 1/8 - 1/4 (0.142 mi.)*** | ***E15*** | ***44*** |
| ***BEST STOP FOOD MART***<br>Facility Status: ACTIVE<br>Facility Id: 58253<br>Facility Num: 88710<br>AI Number: 88723732002053 | ***1130 AIRPORT BLVD*** | ***ESE 1/8 - 1/4 (0.160 mi.)*** | ***F16*** | ***73*** |
| ***DIAMOND SHAMROCK 008***<br>Facility Status: INACTIVE<br>Facility Id: 45188<br>Facility Num: 74575<br>AI Number: 393855652002149 | ***1140 AIRPORT BLVD*** | ***NE 1/8 - 1/4 (0.170 mi.)*** | ***G19*** | ***96*** |
| ***MPC AUSTIN***<br>Facility Status: ACTIVE<br>Facility Id: 42465<br>Facility Num: 71522<br>AI Number: 554604652002053 | ***3707 GOODWIN AVE*** | ***ESE 1/8 - 1/4 (0.219 mi.)*** | ***25*** | ***119*** |

AST: The Aboveground Storage Tank database contains registered ASTs. The data come from the Texas Commission on Environmental Quality's Petroleum Storage Tank Database.

A review of the AST list, as provided by EDR, and dated 09/01/2015 has revealed that there is 1 AST site within approximately 0.25 miles of the target property.

| Equal/Higher Elevation | Address | Direction / Distance | Map ID | Page |
|---|---|---|---|---|
| ***STAR SHUTTLE & CHART***<br>Facility Id: 79735<br>Facility Id: 962821352002268<br>Facility Id: 48094<br>Facility Status: ACTIVE | ***1135 GUNTER ST STE 1*** | ***E 0 - 1/8 (0.089 mi.)*** | ***D8*** | ***14*** |

***State and tribal voluntary cleanup sites***

VCP: Voluntary Cleanup Program Sites.

A review of the VCP list, as provided by EDR, and dated 10/01/2015 has revealed that there are 2 VCP sites within approximately 0.5 miles of the target property.

| Equal/Higher Elevation | Address | Direction / Distance | Map ID | Page |
|---|---|---|---|---|
| ***EAST AUSTIN TANK FAR***<br>Facility ID: 2149 | ***1023 SPRINGDALE ROAD*** | ***ESE 1/4 - 1/2 (0.337 mi.)*** | ***30*** | ***154*** |
| ***AUSTIN COMMUNITY COL*** | ***3101 AND 3401 WEBBER*** | ***W 1/4 - 1/2 (0.371 mi.)*** | ***36*** | ***215*** |

# EXECUTIVE SUMMARY

Facility ID: 1771

### *State and tribal Brownfields sites*

BROWNFIELDS: Brownfield site assessments that are being cleaned under EPA grant monies.

A review of the BROWNFIELDS list, as provided by EDR, and dated 10/06/2015 has revealed that there is 1 BROWNFIELDS site within approximately 0.5 miles of the target property.

| Equal/Higher Elevation | Address | Direction / Distance | Map ID | Page |
|---|---|---|---|---|
| GOODWIN WEBBERVILLE<br>BF Grant Number: G103 | 2711 GOODWIN AVENUE | WNW 1/4 - 1/2 (0.320 mi.) | 29 | 153 |

## ADDITIONAL ENVIRONMENTAL RECORDS

### *Local Brownfield lists*

US BROWNFIELDS: The EPA's listing of Brownfields properties from the Cleanups in My Community program, which provides information on Brownfields properties for which information is reported back to EPA, as well as areas served by Brownfields grant programs.

A review of the US BROWNFIELDS list, as provided by EDR, and dated 09/21/2015 has revealed that there is 1 US BROWNFIELDS site within approximately 0.5 miles of the target property.

| Equal/Higher Elevation | Address | Direction / Distance | Map ID | Page |
|---|---|---|---|---|
| GOODWIN/TILLERY SITE | 1126 TILLERY STREET | W 0 - 1/8 (0.009 mi.) | 1 | 8 |

### *Local Lists of Landfill / Solid Waste Disposal Sites*

SWRCY: A listing of recycling facilities in the state.

A review of the SWRCY list, as provided by EDR, and dated 11/13/2015 has revealed that there is 1 SWRCY site within approximately 0.5 miles of the target property.

| Lower Elevation | Address | Direction / Distance | Map ID | Page |
|---|---|---|---|---|
| ***TRI RECYCLING INC***<br>Physical Site Status: ACTIVE<br>Additional Id: 100211 | ***3600 LYONS RD*** | ***S 1/4 - 1/2 (0.451 mi.)*** | ***37*** | ***217*** |

# EXECUTIVE SUMMARY

***Other Ascertainable Records***

RCRA NonGen / NLR: RCRAInfo is EPA's comprehensive information system, providing access to data supporting the Resource Conservation and Recovery Act (RCRA) of 1976 and the Hazardous and Solid Waste Amendments (HSWA) of 1984. The database includes selective information on sites which generate, transport, store, treat and/or dispose of hazardous waste as defined by the Resource Conservation and Recovery Act (RCRA). Non-Generators do not presently generate hazardous waste.

A review of the RCRA NonGen / NLR list, as provided by EDR, and dated 06/09/2015 has revealed that there are 3 RCRA NonGen / NLR sites within approximately 0.25 miles of the target property.

| Equal/Higher Elevation | Address | Direction / Distance | Map ID | Page |
|---|---|---|---|---|
| ***AUSTIN ISD*** | ***1135 GUNTER ST*** | ***E 0 - 1/8 (0.089 mi.)*** | ***D11*** | ***27*** |
| CITY RADIATOR SERVIC | 3700 THOMPSON @ KIRK | SE 1/8 - 1/4 (0.194 mi.) | H20 | 108 |
| ***WALGREEN 2462*** | ***1144 AIRPORT BLVD*** | ***NE 1/8 - 1/4 (0.215 mi.)*** | ***I23*** | ***114*** |

Ind. Haz Waste: The Industrial and Hazardous Waste Database contains summary reports by waste handlers, generators and shippers in Texas.

A review of the Ind. Haz Waste list, as provided by EDR, and dated 09/01/2015 has revealed that there are 4 Ind. Haz Waste sites within approximately 0.25 miles of the target property.

| Equal/Higher Elevation | Address | Direction / Distance | Map ID | Page |
|---|---|---|---|---|
| ***AUSTIN ISD***<br>Registration Number: 72387 | ***1135 GUNTER ST*** | ***E 0 - 1/8 (0.089 mi.)*** | ***D9*** | ***23*** |
| EXXON MOBIL 61683<br>Registration Number: 77373 | 1149 1/2 AIRPORT BLV | NE 1/8 - 1/4 (0.166 mi.) | E17 | 92 |
| CITY RADIATOR SERVIC<br>Registration Number: 81318 | 3700 THOMPSON @ KIRK | SE 1/8 - 1/4 (0.194 mi.) | H21 | 112 |
| WALGREEN 2462<br>Registration Number: 85068 | 1144 AIRPORT BLVD | NE 1/8 - 1/4 (0.215 mi.) | I24 | 116 |

IHW CORR ACTION: Industrial hazardous waste facilities with corrective actions.

A review of the IHW CORR ACTION list, as provided by EDR, and dated 10/06/2015 has revealed that there is 1 IHW CORR ACTION site within approximately 0.25 miles of the target property.

| Equal/Higher Elevation | Address | Direction / Distance | Map ID | Page |
|---|---|---|---|---|
| GRANT VILLA APTS<br>RN NUM: RN105307516<br>Program Id: T2207<br>Status: INACTIVE | 3706 GOODWIN AVE | E 1/8 - 1/4 (0.196 mi.) | F22 | 114 |

# EXECUTIVE SUMMARY

## EDR HIGH RISK HISTORICAL RECORDS

### *EDR Exclusive Records*

EDR Hist Auto: EDR has searched selected national collections of business directories and has collected listings of potential gas station/filling station/service station sites that were available to EDR researchers. EDR's review was limited to those categories of sources that might, in EDR's opinion, include gas station/filling station/service station establishments. The categories reviewed included, but were not limited to gas, gas station, gasoline station, filling station, auto, automobile repair, auto service station, service station, etc. This database falls within a category of information EDR classifies as "High Risk Historical Records", or HRHR. EDR's HRHR effort presents unique and sometimes proprietary data about past sites and operations that typically create environmental concerns, but may not show up in current government records searches.

A review of the EDR Hist Auto list, as provided by EDR, has revealed that there are 5 EDR Hist Auto sites within approximately 0.125 miles of the target property.

| Equal/Higher Elevation | Address | Direction / Distance | Map ID | Page |
|---|---|---|---|---|
| AYERS AUTOMOTIVE SHO | 3401 PICKLE DR | SSE 0 - 1/8 (0.016 mi.) | A2 | 13 |
| AYERS AUTOMOTIVE SHO | 3401 PICKLE DR | SSE 0 - 1/8 (0.016 mi.) | A3 | 13 |
| LONNIES GARAGE | 3302 GOODWIN AVE | NE 0 - 1/8 (0.028 mi.) | B5 | 13 |
| Not reported | 3209 KAY ST | N 0 - 1/8 (0.075 mi.) | C6 | 14 |
| Not reported | 1135 GUNTER ST | E 0 - 1/8 (0.089 mi.) | D10 | 26 |

EDR Hist Cleaner: EDR has searched selected national collections of business directories and has collected listings of potential dry cleaner sites that were available to EDR researchers. EDR's review was limited to those categories of sources that might, in EDR's opinion, include dry cleaning establishments. The categories reviewed included, but were not limited to dry cleaners, cleaners, laundry, laundromat, cleaning/laundry, wash & dry etc. This database falls within a category of information EDR classifies as "High Risk Historical Records", or HRHR. EDR's HRHR effort presents unique and sometimes proprietary data about past sites and operations that typically create environmental concerns, but may not show up in current government records searches.

A review of the EDR Hist Cleaner list, as provided by EDR, has revealed that there are 2 EDR Hist Cleaner sites within approximately 0.125 miles of the target property.

| Equal/Higher Elevation | Address | Direction / Distance | Map ID | Page |
|---|---|---|---|---|
| SCHNEIDER LNDRY | 3205 GOODWIN AVE | N 0 - 1/8 (0.021 mi.) | B4 | 13 |
| Not reported | 3310 KAY ST | NNE 0 - 1/8 (0.082 mi.) | C7 | 14 |

# EXECUTIVE SUMMARY

Due to poor or inadequate address information, the following sites were not mapped. Count: 1 records.

| Site Name | Database(s) |
| --- | --- |
| MOBIL OIL CORP | LPST |

# OVERVIEW MAP - 4524293.2S

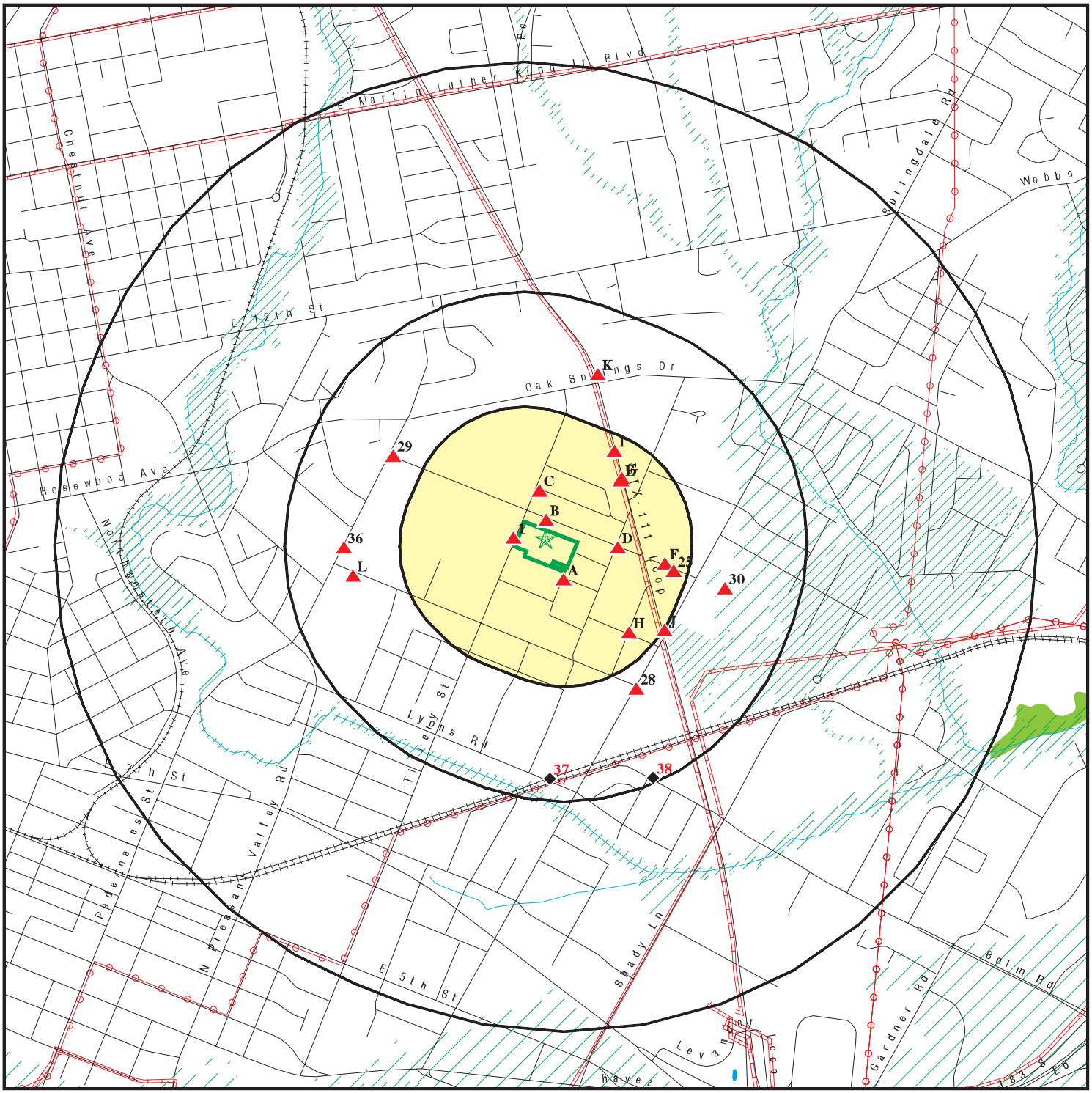


0 1/4 1/2 1 Miles

- Target Property
- Sites at elevations higher than or equal to the target property
- Sites at elevations lower than the target property
- Manufactured Gas Plants
- National Priority List Sites
- Dept. Defense Sites
- Indian Reservations BIA
- Power transmission lines
- Pipelines
- 100-year flood zone
- 500-year flood zone
- National Wetland Inventory
- State Wetlands

This report includes Interactive Map Layers to display and/or hide map information. The legend includes only those icons for the default map view.

| | |
|---|---|
| SITE NAME: Pecan Tillery | CLIENT: Cook-Joyce, Inc. |
| ADDRESS: Tillery Street & Henninger Street Tracts<br>Austin TX 78702 | CONTACT: Kevin Lonseth |
| LAT/LONG: 30.268584 / 97.699839 | INQUIRY #: 4524293.2s |
| | DATE: January 28, 2016 12:15 pm |

Copyright © 2016 EDR, Inc. © 2015 TomTom Rel. 2015.

# DETAIL MAP - 4524293.2S

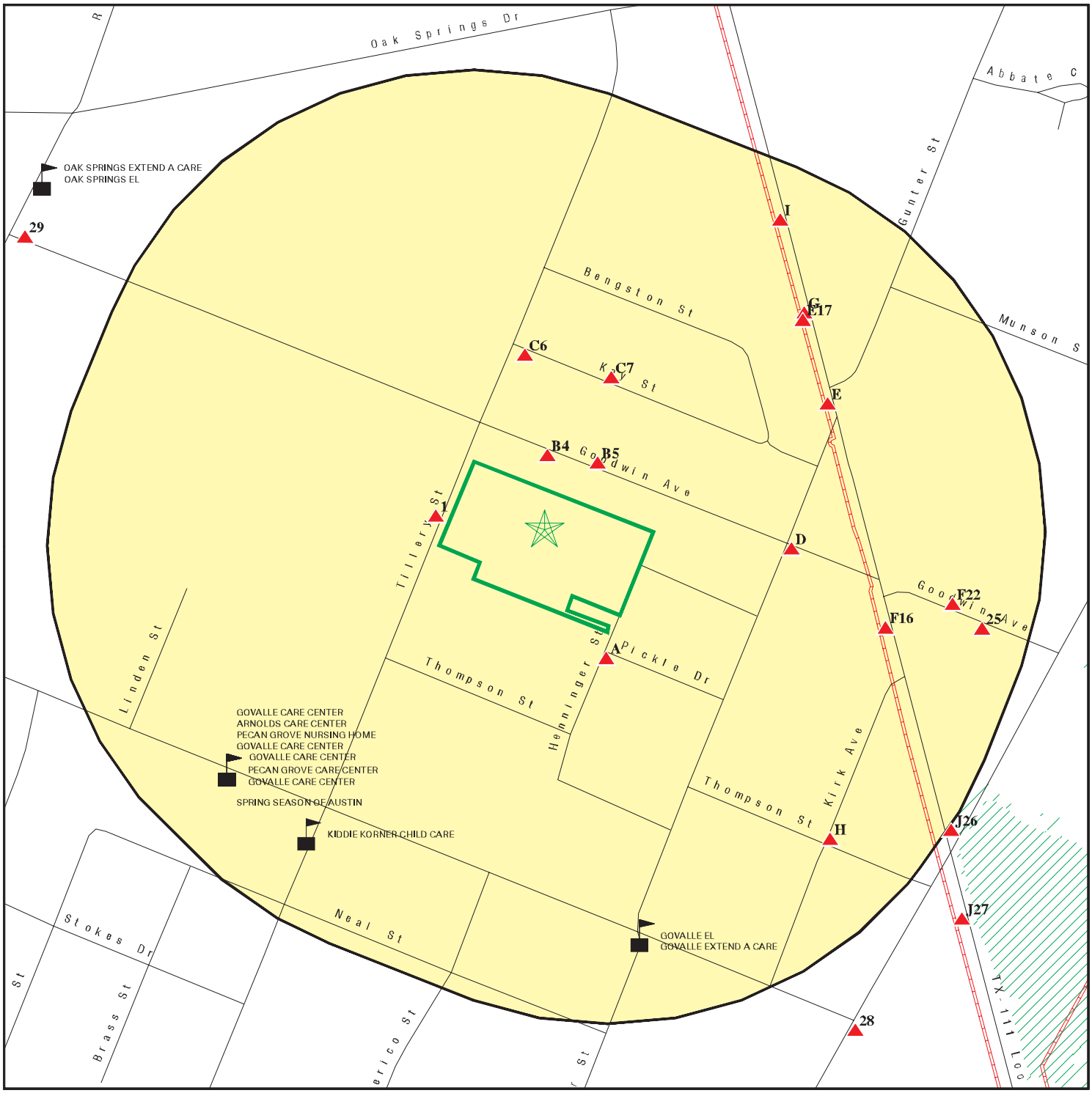


0 1/16 1/8 1/4 Miles

- Target Property
- Sites at elevations higher than or equal to the target property
- Sites at elevations lower than the target property
- Manufactured Gas Plants
- Sensitive Receptors
- National Priority List Sites
- Dept. Defense Sites
- Indian Reservations BIA
- Pipelines
- 100-year flood zone
- 500-year flood zone

This report includes Interactive Map Layers to display and/or hide map information. The legend includes only those icons for the default map view.

| | |
|---|---|
| SITE NAME: Pecan Tillery | CLIENT: Cook-Joyce, Inc. |
| ADDRESS: Tillery Street & Henninger Street Tracts<br>Austin TX 78702 | CONTACT: Kevin Lonseth<br>INQUIRY #: 4524293.2s |
| LAT/LONG: 30.268584 / 97.699839 | DATE: January 28, 2016 12:17 pm |

Copyright © 2016 EDR, Inc. © 2015 TomTom Rel. 2015.

# MAP FINDINGS SUMMARY

| Database | Search Distance (Miles) | Target Property | < 1/8 | 1/8 - 1/4 | 1/4 - 1/2 | 1/2 - 1 | > 1 | Total Plotted |
|---|---|---|---|---|---|---|---|---|
| **STANDARD ENVIRONMENTAL RECORDS** | | | | | | | | |
| ***Federal NPL site list*** | | | | | | | | |
| NPL | 1.000 | | 0 | 0 | 0 | 0 | NR | 0 |
| Proposed NPL | 1.000 | | 0 | 0 | 0 | 0 | NR | 0 |
| NPL LIENS | TP | | NR | NR | NR | NR | NR | 0 |
| ***Federal Delisted NPL site list*** | | | | | | | | |
| Delisted NPL | 1.000 | | 0 | 0 | 0 | 0 | NR | 0 |
| ***Federal CERCLIS list*** | | | | | | | | |
| FEDERAL FACILITY | 0.500 | | 0 | 0 | 0 | NR | NR | 0 |
| CERCLIS | 0.500 | | 0 | 0 | 0 | NR | NR | 0 |
| ***Federal CERCLIS NFRAP site List*** | | | | | | | | |
| CERCLIS-NFRAP | 0.500 | | 0 | 0 | 0 | NR | NR | 0 |
| ***Federal RCRA CORRACTS facilities list*** | | | | | | | | |
| CORRACTS | 1.000 | | 0 | 0 | 0 | 0 | NR | 0 |
| ***Federal RCRA non-CORRACTS TSD facilities list*** | | | | | | | | |
| RCRA-TSDF | 0.500 | | 0 | 0 | 0 | NR | NR | 0 |
| ***Federal RCRA generators list*** | | | | | | | | |
| RCRA-LQG | 0.250 | | 0 | 0 | NR | NR | NR | 0 |
| RCRA-SQG | 0.250 | | 0 | 0 | NR | NR | NR | 0 |
| RCRA-CESQG | 0.250 | | 0 | 0 | NR | NR | NR | 0 |
| ***Federal institutional controls / engineering controls registries*** | | | | | | | | |
| LUCIS | 0.500 | | 0 | 0 | 0 | NR | NR | 0 |
| US ENG CONTROLS | 0.500 | | 0 | 0 | 0 | NR | NR | 0 |
| US INST CONTROL | 0.500 | | 0 | 0 | 0 | NR | NR | 0 |
| ***Federal ERNS list*** | | | | | | | | |
| ERNS | TP | | NR | NR | NR | NR | NR | 0 |
| ***State- and tribal - equivalent NPL*** | | | | | | | | |
| SHWS | 1.000 | | 0 | 0 | 0 | 0 | NR | 0 |
| ***State and tribal landfill and/or solid waste disposal site lists*** | | | | | | | | |
| SWF/LF | 0.500 | | 0 | 0 | 1 | NR | NR | 1 |
| CLI | 0.500 | | 0 | 0 | 2 | NR | NR | 2 |
| WasteMgt | TP | | NR | NR | NR | NR | NR | 0 |
| ***State and tribal leaking storage tank lists*** | | | | | | | | |
| INDIAN LUST | 0.500 | | 0 | 0 | 0 | NR | NR | 0 |
| LPST | 0.500 | | 1 | 3 | 7 | NR | NR | 11 |

# MAP FINDINGS SUMMARY

| Database | Search Distance (Miles) | Target Property | < 1/8 | 1/8 - 1/4 | 1/4 - 1/2 | 1/2 - 1 | > 1 | Total Plotted |
|---|---|---|---|---|---|---|---|---|
| ***State and tribal registered storage tank lists*** | | | | | | | | |
| FEMA UST | 0.250 | | 0 | 0 | NR | NR | NR | 0 |
| UST | 0.250 | | 1 | 5 | NR | NR | NR | 6 |
| AST | 0.250 | | 1 | 0 | NR | NR | NR | 1 |
| INDIAN UST | 0.250 | | 0 | 0 | NR | NR | NR | 0 |
| ***State and tribal institutional control / engineering control registries*** | | | | | | | | |
| AUL | 0.500 | | 0 | 0 | 0 | NR | NR | 0 |
| ***State and tribal voluntary cleanup sites*** | | | | | | | | |
| INDIAN VCP | 0.500 | | 0 | 0 | 0 | NR | NR | 0 |
| VCP | 0.500 | | 0 | 0 | 2 | NR | NR | 2 |
| ***State and tribal Brownfields sites*** | | | | | | | | |
| BROWNFIELDS | 0.500 | | 0 | 0 | 1 | NR | NR | 1 |
| **ADDITIONAL ENVIRONMENTAL RECORDS** | | | | | | | | |
| ***Local Brownfield lists*** | | | | | | | | |
| US BROWNFIELDS | 0.500 | | 1 | 0 | 0 | NR | NR | 1 |
| ***Local Lists of Landfill / Solid Waste Disposal Sites*** | | | | | | | | |
| SWRCY | 0.500 | | 0 | 0 | 1 | NR | NR | 1 |
| INDIAN ODI | 0.500 | | 0 | 0 | 0 | NR | NR | 0 |
| ODI | 0.500 | | 0 | 0 | 0 | NR | NR | 0 |
| DEBRIS REGION 9 | 0.500 | | 0 | 0 | 0 | NR | NR | 0 |
| ***Local Lists of Hazardous waste / Contaminated Sites*** | | | | | | | | |
| US HIST CDL | TP | | NR | NR | NR | NR | NR | 0 |
| PRIORITYCLEANERS | 0.500 | | 0 | 0 | 0 | NR | NR | 0 |
| DEL SHWS | 1.000 | | 0 | 0 | 0 | 0 | NR | 0 |
| US CDL | TP | | NR | NR | NR | NR | NR | 0 |
| ***Local Lists of Registered Storage Tanks*** | | | | | | | | |
| HIST UST | 0.250 | | 0 | 0 | NR | NR | NR | 0 |
| ***Local Land Records*** | | | | | | | | |
| HIST LIENS | TP | | NR | NR | NR | NR | NR | 0 |
| LIENS | TP | | NR | NR | NR | NR | NR | 0 |
| LIENS 2 | TP | | NR | NR | NR | NR | NR | 0 |
| ***Records of Emergency Release Reports*** | | | | | | | | |
| HMIRS | TP | | NR | NR | NR | NR | NR | 0 |
| SPILLS | TP | | NR | NR | NR | NR | NR | 0 |
| SPILLS 90 | TP | | NR | NR | NR | NR | NR | 0 |
| SPILLS 80 | TP | | NR | NR | NR | NR | NR | 0 |

# MAP FINDINGS SUMMARY

| Database | Search Distance (Miles) | Target Property | < 1/8 | 1/8 - 1/4 | 1/4 - 1/2 | 1/2 - 1 | > 1 | Total Plotted |
|---|---|---|---|---|---|---|---|---|
| ***Other Ascertainable Records*** | | | | | | | | |
| RCRA NonGen / NLR | 0.250 | | 1 | 2 | NR | NR | NR | 3 |
| FUDS | 1.000 | | 0 | 0 | 0 | 0 | NR | 0 |
| DOD | 1.000 | | 0 | 0 | 0 | 0 | NR | 0 |
| SCRD DRYCLEANERS | 0.500 | | 0 | 0 | 0 | NR | NR | 0 |
| US FIN ASSUR | TP | | NR | NR | NR | NR | NR | 0 |
| EPA WATCH LIST | TP | | NR | NR | NR | NR | NR | 0 |
| 2020 COR ACTION | 0.250 | | 0 | 0 | NR | NR | NR | 0 |
| TSCA | TP | | NR | NR | NR | NR | NR | 0 |
| TRIS | TP | | NR | NR | NR | NR | NR | 0 |
| SSTS | TP | | NR | NR | NR | NR | NR | 0 |
| ROD | 1.000 | | 0 | 0 | 0 | 0 | NR | 0 |
| RMP | TP | | NR | NR | NR | NR | NR | 0 |
| RAATS | TP | | NR | NR | NR | NR | NR | 0 |
| PRP | TP | | NR | NR | NR | NR | NR | 0 |
| PADS | TP | | NR | NR | NR | NR | NR | 0 |
| ICIS | TP | | NR | NR | NR | NR | NR | 0 |
| FTTS | TP | | NR | NR | NR | NR | NR | 0 |
| MLTS | TP | | NR | NR | NR | NR | NR | 0 |
| COAL ASH DOE | TP | | NR | NR | NR | NR | NR | 0 |
| COAL ASH EPA | 0.500 | | 0 | 0 | 0 | NR | NR | 0 |
| PCB TRANSFORMER | TP | | NR | NR | NR | NR | NR | 0 |
| RADINFO | TP | | NR | NR | NR | NR | NR | 0 |
| HIST FTTS | TP | | NR | NR | NR | NR | NR | 0 |
| DOT OPS | TP | | NR | NR | NR | NR | NR | 0 |
| CONSENT | 1.000 | | 0 | 0 | 0 | 0 | NR | 0 |
| INDIAN RESERV | 1.000 | | 0 | 0 | 0 | 0 | NR | 0 |
| UMTRA | 0.500 | | 0 | 0 | 0 | NR | NR | 0 |
| LEAD SMELTERS | TP | | NR | NR | NR | NR | NR | 0 |
| US AIRS | TP | | NR | NR | NR | NR | NR | 0 |
| US MINES | 0.250 | | 0 | 0 | NR | NR | NR | 0 |
| FINDS | TP | | NR | NR | NR | NR | NR | 0 |
| AIRS | TP | | NR | NR | NR | NR | NR | 0 |
| APAR | TP | | NR | NR | NR | NR | NR | 0 |
| COAL ASH | 0.500 | | 0 | 0 | 0 | NR | NR | 0 |
| DRYCLEANERS | 0.250 | | 0 | 0 | NR | NR | NR | 0 |
| ED AQUIF | TP | | NR | NR | NR | NR | NR | 0 |
| ENF | TP | | NR | NR | NR | NR | NR | 0 |
| Financial Assurance | TP | | NR | NR | NR | NR | NR | 0 |
| GCC | TP | | NR | NR | NR | NR | NR | 0 |
| Ind. Haz Waste | 0.250 | | 1 | 3 | NR | NR | NR | 4 |
| IHW CORR ACTION | 0.250 | | 0 | 1 | NR | NR | NR | 1 |
| IOP | TP | | NR | NR | NR | NR | NR | 0 |
| MSD | 0.500 | | 0 | 0 | 0 | NR | NR | 0 |
| NPDES | TP | | NR | NR | NR | NR | NR | 0 |
| RWS | TP | | NR | NR | NR | NR | NR | 0 |
| TIER 2 | TP | | NR | NR | NR | NR | NR | 0 |
| UIC | TP | | NR | NR | NR | NR | NR | 0 |
| **EDR HIGH RISK HISTORICAL RECORDS** | | | | | | | | |
| ***EDR Exclusive Records*** | | | | | | | | |
| EDR MGP | 1.000 | | 0 | 0 | 0 | 0 | NR | 0 |

# MAP FINDINGS SUMMARY

| Database | Search Distance (Miles) | Target Property | < 1/8 | 1/8 - 1/4 | 1/4 - 1/2 | 1/2 - 1 | > 1 | Total Plotted |
|---|---|---|---|---|---|---|---|---|
| EDR Hist Auto | 0.125 | | 5 | NR | NR | NR | NR | 5 |
| EDR Hist Cleaner | 0.125 | | 2 | NR | NR | NR | NR | 2 |
| **EDR RECOVERED GOVERNMENT ARCHIVES** | | | | | | | | |
| ***Exclusive Recovered Govt. Archives*** | | | | | | | | |
| RGA HWS | TP | | NR | NR | NR | NR | NR | 0 |
| RGA LF | TP | | NR | NR | NR | NR | NR | 0 |
| - Totals -- | | 0 | 13 | 14 | 14 | 0 | 0 | 41 |

NOTES:

TP = Target Property

NR = Not Requested at this Search Distance

Sites may be listed in more than one database

**1 West < 1/8 0.009 mi. 49 ft.** | **GOODWIN/TILLERY SITE 1126 TILLERY STREET AUSTIN, TX 78702** | **US BROWNFIELDS** | **1014839135 N/A**

**Relative: Higher**

**Actual: 457 ft.**

US BROWNFIELDS:

| | |
|---|---|
| Recipient name: | R6 TBA (ARRA) |
| Grant type: | TBA |
| Property name: | GOODWIN/TILLERY SITE |
| Property #: | Not reported |
| Parcel size: | 7.2 |
| Property Description: | At the time of the site reconnaissance conducted for the Phase I ESA,The site s is an unfenced vacant parcel where miscellaneous trash and debris were observed throughout the site. Construction debris consisting of concrete rubble, rebar, asphalt, and large, 2-foot diameter concrete pipes were observed on the site. Miscellaneous debris consisting of used automotive tires and oil filters, empty freon canisters, sheet metal, mattress springs, plastic piping, barbed wire, and household trash were also observed throughout the site. In addition, based on findings of the Phase I ESA, an unregistered landfill was believed to be located across the northeastern portion of the site. This unregistered landfill, referred to as the Webberville-Govalle landfill, was reportedly used to dispose of construction debris associated with the construction of Interstate IH35 (URM, 1984; Geomatrix, 2004). In a supplemental report of landfills in the vicinity of Austin Texas (Geomatrix, 2004), an automobile battery dump area was also identified at the site. The area consisted of exposed automobile battery cases. |
| Latitude: | 30.268803 |
| Longitude: | -97.702063 |
| HCM label: | Address Matching-House Number |
| Map scale: | Not reported |
| Point of reference: | Entrance Point of a Facility or Station |
| Datum: | World Geodetic System of 1984 |
| ACRES property ID: | 111383 |
| Start date: | Not reported |
| Completed date: | Not reported |
| Acres cleaned up: | Not reported |
| Cleanup funding: | Not reported |
| Cleanup funding source: | Not reported |
| Assessment funding: | 36333 |
| Assessment funding source: | US EPA - TBA Funding |
| Redevelopment funding: | Not reported |
| Redev. funding source: | Not reported |
| Redev. funding entity name: | Not reported |
| Redevelopment start date: | Not reported |
| Assessment funding entity: | Not reported |
| Cleanup funding entity: | Not reported |
| Grant type: | H |
| Accomplishment type: | Phase II Environmental Assessment |
| Accomplishment count: | 0 |
| Cooperative agreement #: | n/a |
| Ownership entity: | Private |
| Current owner: | Guadalupe-Saldana Affordable Homes, LP |
| Did owner change: | Not reported |
| Cleanup required: | Yes |
| Video available: | Not reported |
| Photo available: | Yes |

**GOODWIN/TILLERY SITE (Continued)** **1014839135**

| | |
|---|---|
| Institutional controls required: | N |
| IC Category proprietary controls: | Not reported |
| IC cat. info. devices: | Not reported |
| IC cat. gov. controls: | Not reported |
| IC cat. enforcement permit tools: | Not reported |
| IC in place date: | Not reported |
| IC in place: | No |
| State/tribal program date: | 06/11/2008 00:00:00 |
| State/tribal program ID: | G103 |
| State/tribal NFA date: | Not reported |
| Air contaminated: | Not reported |
| Air cleaned: | Not reported |
| Asbestos found: | Not reported |
| Asbestos cleaned: | Not reported |
| Controled substance found: | Not reported |
| Controled substance cleaned: | Not reported |
| Drinking water affected: | Not reported |
| Drinking water cleaned: | Not reported |
| Groundwater affected: | Not reported |
| Groundwater cleaned: | Not reported |
| Lead contaminant found: | Y |
| Lead cleaned up: | Not reported |
| No media affected: | Not reported |
| Unknown media affected: | Not reported |
| Other cleaned up: | Not reported |
| Other metals found: | Not reported |
| Other metals cleaned: | Not reported |
| Other contaminants found: | Not reported |
| Other contams found description: | Not reported |
| PAHs found: | Not reported |
| PAHs cleaned up: | Not reported |
| PCBs found: | Not reported |
| PCBs cleaned up: | Not reported |
| Petro products found: | Not reported |
| Petro products cleaned: | Not reported |
| Sediments found: | Not reported |
| Sediments cleaned: | Not reported |
| Soil affected: | Y |
| Soil cleaned up: | Not reported |
| Surface water cleaned: | Not reported |
| VOCs found: | Not reported |
| VOCs cleaned: | Not reported |
| Cleanup other description: | Not reported |
| Num. of cleanup and re-dev. jobs: | Not reported |
| Past use greenspace acreage: | 7.2 |
| Past use residential acreage: | Not reported |
| Past use commercial acreage: | Not reported |
| Past use industrial acreage: | Not reported |
| Future use greenspace acreage: | Not reported |
| Future use residential acreage: | Not reported |
| Future use commercial acreage: | Not reported |
| Future use industrial acreage: | Not reported |
| Greenspace acreage and type: | Not reported |
| Superfund Fed. landowner flag: | Not reported |
| Arsenic cleaned up: | Not reported |
| Cadmium cleaned up: | Not reported |
| Chromium cleaned up: | Not reported |

**GOODWIN/TILLERY SITE (Continued)** **1014839135**

| | |
|---|---|
| Copper cleaned up: | Not reported |
| Iron cleaned up: | Not reported |
| mercury cleaned up: | Not reported |
| nickel cleaned up: | Not reported |
| No clean up: | Not reported |
| Pesticides cleaned up: | Not reported |
| Selenium cleaned up: | Not reported |
| SVOCs cleaned up: | Not reported |
| Unknown clean up: | Not reported |
| Arsenic contaminant found: | Not reported |
| Cadmium contaminant found: | Not reported |
| Chromium contaminant found: | Not reported |
| Copper contaminant found: | Not reported |
| Iron contaminant found: | Not reported |
| Mercury contaminant found: | Not reported |
| Nickel contaminant found: | Not reported |
| No contaminant found: | Not reported |
| Pesticides contaminant found: | Not reported |
| Selenium contaminant found: | Not reported |
| SVOCs contaminant found: | Not reported |
| Unknown contaminant found: | Not reported |
| Future Use: Multistory | Not reported |
| Media affected Bluiding Material: | Not reported |
| Media affected indoor air: | Not reported |
| Building material media cleaned up: | Not reported |
| Indoor air media cleaned up: | Not reported |
| Unknown media cleaned up: | Not reported |
| Past Use: Multistory | Not reported |

| | |
|---|---|
| Recipient name: | Texas Commission on Environmental Quality |
| Grant type: | Section 128(a) State/Tribal |
| Property name: | GOODWIN/TILLERY SITE |
| Property #: | Not reported |
| Parcel size: | 7.2 |
| Property Description: | At the time of the site reconnaissance conducted for the Phase I ESA,The site s is an unfenced vacant parcel where miscellaneous trash and debris were observed throughout the site. Construction debris consisting of concrete rubble, rebar, asphalt, and large, 2-foot diameter concrete pipes were observed on the site. Miscellaneous debris consisting of used automotive tires and oil filters, empty freon canisters, sheet metal, mattress springs, plastic piping, barbed wire, and household trash were also observed throughout the site. In addition, based on findings of the Phase I ESA, an unregistered landfill was believed to be located across the northeastern portion of the site. This unregistered landfill, referred to as the Webberville-Govalle landfill, was reportedly used to dispose of construction debris associated with the construction of Interstate IH35 (URM, 1984; Geomatrix, 2004). In a supplemental report of landfills in the vicinity of Austin Texas (Geomatrix, 2004), an automobile battery dump area was also identified at the site. The area consisted of exposed automobile battery cases. |
| Latitude: | 30.268803 |
| Longitude: | -97.702063 |
| HCM label: | Address Matching-House Number |
| Map scale: | Not reported |
| Point of reference: | Entrance Point of a Facility or Station |
| Datum: | World Geodetic System of 1984 |

**GOODWIN/TILLERY SITE (Continued)** **1014839135**

| | |
|---|---|
| ACRES property ID: | 111383 |
| Start date: | Not reported |
| Completed date: | Not reported |
| Acres cleaned up: | Not reported |
| Cleanup funding: | Not reported |
| Cleanup funding source: | Not reported |
| Assessment funding: | 3401 |
| Assessment funding source: | US EPA - State & Tribal Section 128(a) Funding |
| Redevelopment funding: | Not reported |
| Redev. funding source: | Not reported |
| Redev. funding entity name: | Not reported |
| Redevelopment start date: | Not reported |
| Assessment funding entity: | EPA |
| Cleanup funding entity: | Not reported |
| Grant type: | H |
| Accomplishment type: | Phase I Environmental Assessment |
| Accomplishment count: | 1 |
| Cooperative agreement #: | 96671601 |
| Ownership entity: | Private |
| Current owner: | Guadalupe-Saldana Affordable Homes, LP |
| Did owner change: | Not reported |
| Cleanup required: | Yes |
| Video available: | Not reported |
| Photo available: | Yes |
| Institutional controls required: | N |
| IC Category proprietary controls: | Not reported |
| IC cat. info. devices: | Not reported |
| IC cat. gov. controls: | Not reported |
| IC cat. enforcement permit tools: | Not reported |
| IC in place date: | Not reported |
| IC in place: | No |
| State/tribal program date: | 06/11/2008 00:00:00 |
| State/tribal program ID: | G103 |
| State/tribal NFA date: | Not reported |
| Air contaminated: | Not reported |
| Air cleaned: | Not reported |
| Asbestos found: | Not reported |
| Asbestos cleaned: | Not reported |
| Controled substance found: | Not reported |
| Controled substance cleaned: | Not reported |
| Drinking water affected: | Not reported |
| Drinking water cleaned: | Not reported |
| Groundwater affected: | Not reported |
| Groundwater cleaned: | Not reported |
| Lead contaminant found: | Y |
| Lead cleaned up: | Not reported |
| No media affected: | Not reported |
| Unknown media affected: | Not reported |
| Other cleaned up: | Not reported |
| Other metals found: | Not reported |
| Other metals cleaned: | Not reported |
| Other contaminants found: | Not reported |
| Other contams found description: | Not reported |
| PAHs found: | Not reported |
| PAHs cleaned up: | Not reported |
| PCBs found: | Not reported |
| PCBs cleaned up: | Not reported |

**GOODWIN/TILLERY SITE (Continued)** **1014839135**

| | |
|---|---|
| Petro products found: | Not reported |
| Petro products cleaned: | Not reported |
| Sediments found: | Not reported |
| Sediments cleaned: | Not reported |
| Soil affected: | Y |
| Soil cleaned up: | Not reported |
| Surface water cleaned: | Not reported |
| VOCs found: | Not reported |
| VOCs cleaned: | Not reported |
| Cleanup other description: | Not reported |
| Num. of cleanup and re-dev. jobs: | Not reported |
| Past use greenspace acreage: | 7.2 |
| Past use residential acreage: | Not reported |
| Past use commercial acreage: | Not reported |
| Past use industrial acreage: | Not reported |
| Future use greenspace acreage: | Not reported |
| Future use residential acreage: | Not reported |
| Future use commercial acreage: | Not reported |
| Future use industrial acreage: | Not reported |
| Greenspace acreage and type: | Not reported |
| Superfund Fed. landowner flag: | Not reported |
| Arsenic cleaned up: | Not reported |
| Cadmium cleaned up: | Not reported |
| Chromium cleaned up: | Not reported |
| Copper cleaned up: | Not reported |
| Iron cleaned up: | Not reported |
| mercury cleaned up: | Not reported |
| nickel cleaned up: | Not reported |
| No clean up: | Not reported |
| Pesticides cleaned up: | Not reported |
| Selenium cleaned up: | Not reported |
| SVOCs cleaned up: | Not reported |
| Unknown clean up: | Not reported |
| Arsenic contaminant found: | Not reported |
| Cadmium contaminant found: | Not reported |
| Chromium contaminant found: | Not reported |
| Copper contaminant found: | Not reported |
| Iron contaminant found: | Not reported |
| Mercury contaminant found: | Not reported |
| Nickel contaminant found: | Not reported |
| No contaminant found: | Not reported |
| Pesticides contaminant found: | Not reported |
| Selenium contaminant found: | Not reported |
| SVOCs contaminant found: | Not reported |
| Unknown contaminant found: | Not reported |
| Future Use: Multistory | Not reported |
| Media affected Bluiding Material: | Not reported |
| Media affected indoor air: | Not reported |
| Building material media cleaned up: | Not reported |
| Indoor air media cleaned up: | Not reported |
| Unknown media cleaned up: | Not reported |
| Past Use: Multistory | Not reported |

**A2**
**SSE**
**< 1/8**
**0.016 mi.**
**87 ft.**

**AYERS AUTOMOTIVE SHOP**
**3401 PICKLE DR**
**TRAVIS (County), TX 78702**

**EDR Hist Auto** **1013753200**
**N/A**

**Site 1 of 2 in cluster A**

**Relative:**
**Higher**

**Actual:**
**457 ft.**

EDR Historical Auto Stations:

| | |
|---|---|
| Name: | AYERS AUTOMOTIVE SHOP |
| Year: | 1975 |
| Type: | AUTOMOBILE REPAIRING |
| Name: | TIP TOP DETAIL SHOP AUTO REPR |
| Year: | 1990 |
| Type: | AUTOMOBILE REPAIRING |
| Name: | TIP TOP BODY SHOP |
| Year: | 2002 |
| Address: | 3401 PICKLE DR |

---

**A3**
**SSE**
**< 1/8**
**0.016 mi.**
**87 ft.**

**AYERS AUTOMOTIVE SHOP**
**3401 PICKLE DR**
**AUSTIN, TX 78702**

**EDR Hist Auto** **1013771395**
**N/A**

**Site 2 of 2 in cluster A**

**Relative:**
**Higher**

**Actual:**
**457 ft.**

EDR Historical Auto Stations:

| | |
|---|---|
| Name: | AYERS AUTOMOTIVE SHOP |
| Year: | 1980 |
| Type: | AUTOMOBILE REPAIRING |

---

**B4**
**North**
**< 1/8**
**0.021 mi.**
**111 ft.**

**SCHNEIDER LNDRY**
**3205 GOODWIN AVE**
**AUSTIN, TX**

**EDR Hist Cleaner** **1013783564**
**N/A**

**Site 1 of 2 in cluster B**

**Relative:**
**Higher**

**Actual:**
**458 ft.**

EDR Historical Cleaners:

| | |
|---|---|
| Name: | SCHNEIDER LNDRY |
| Year: | 1962 |
| Type: | LAUNDRIES |

---

**B5**
**NE**
**< 1/8**
**0.028 mi.**
**149 ft.**

**LONNIES GARAGE**
**3302 GOODWIN AVE**
**AUSTIN, TX**

**EDR Hist Auto** **1013770011**
**N/A**

**Site 2 of 2 in cluster B**

**Relative:**
**Higher**

**Actual:**
**459 ft.**

EDR Historical Auto Stations:

| | |
|---|---|
| Name: | LONNIES GARAGE |
| Year: | 1962 |
| Type: | AUTOMOBILE REPAIRING |

**C6**
**North**
**< 1/8**
**0.075 mi.**
**398 ft.**

**EDR Hist Auto** **1015422895**
**N/A**

**3209 KAY ST**
**AUSTIN, TX 78702**

**Site 1 of 2 in cluster C**

**Relative:**
**Higher**

**Actual:**
**460 ft.**

EDR Historical Auto Stations:

| | |
|---|---|
| Name: | VICS TIRE SERVICE |
| Year: | 2001 |
| Address: | 3209 KAY ST |

---

**C7**
**NNE**
**< 1/8**
**0.082 mi.**
**434 ft.**

**EDR Hist Cleaner** **1015044721**
**N/A**

**3310 KAY ST**
**AUSTIN, TX 78702**

**Site 2 of 2 in cluster C**

**Relative:**
**Higher**

**Actual:**
**460 ft.**

EDR Historical Cleaners:

| | |
|---|---|
| Name: | VIBRA VAC STEAM CLEANING & WATER |
| Year: | 2007 |
| Address: | 3310 KAY ST |
| Name: | VIBRA VAC STEAM CLEANING & WATER PIC |
| Year: | 2008 |
| Address: | 3310 KAY ST |
| Name: | VIBRA VAC STEAM CLEANING |
| Year: | 2010 |
| Address: | 3310 KAY ST |
| Name: | VIBRA VAC STEAM CLEANING & WATER PIC |
| Year: | 2011 |
| Address: | 3310 KAY ST |
| Name: | VIBRA VAC STEAM CLEANING & WATER PIC |
| Year: | 2012 |
| Address: | 3310 KAY ST |

---

**D8**
**East**
**< 1/8**
**0.089 mi.**
**469 ft.**

**STAR SHUTTLE & CHARTER**
**1135 GUNTER ST STE 102**
**AUSTIN, TX 78702**

**UST** **U004144059**
**AST** **N/A**

**Site 1 of 4 in cluster D**

**Relative:**
**Higher**

**Actual:**
**459 ft.**

UST:

| | |
|---|---|
| Facility Id: | 48094 |
| Facility Type: | FLEET REFUELING |
| Facility Begin Date: | 03/28/1989 |
| Facility Status: | ACTIVE |
| Facility Exempt Status: | No |
| Records Off-Site: | Yes |
| UST Financial Assurance Required: | No |
| Number Of Active UST: | 0 |
| Site Location Description: | Not reported |
| Site Location (Nearest City/County/Zip): | TRAVIS 78701 |
| Site Location (TCEQ Region): | 11 |
| Contact Name/Title: | PERRY GREGORY,LEAD MECH |
| Contact Organization Name: | STAR SHUTTLE & CHARTER |

**STAR SHUTTLE & CHARTER (Continued)** **U004144059**

| | |
|---|---|
| Contact Mailing Address1: | Not reported |
| Contact Mailing Address2: | Not reported |
| Contact Mailing City/State/Zip: | Not reported |
| Contact Phone Number: | 5129288896 |
| Contact Fax Number: | Not reported |
| Contact Email Address: | Not reported |
| Facility Contact Address Deliverable: | Not reported |
| Application Received Date On Earliest Reg Form: | 03/28/1989 |
| Signature Date On Earliest Reg Form: | 03/24/1989 |
| Signature Name/Title On Earliest Reg Form: | DAN ROBERTS,DIRECTOR |
| Signature Role On Earliest Reg Form: | Not reported |
| Signature Company On Earliest Reg Form: | Not reported |
| Enforcement Action: | Not reported |
| Facility Not Inspectable: | No |

Facility Billing Contacts:

| | |
|---|---|
| Princ Id: | 259614502002088 |
| AR Number: | 70131 |
| Contact Name/Title: | JOHN P WALKER/ |
| Contact Organization Name: | STAR SHUTTLE INC |
| Contact Mailing Address (Delivery): | PO BOX 17967 |
| Contact Mailing Address (Internal Delivery): | Not reported |
| Contact Mailing City/State/Zip: | SAN ANTONIO, TX 78217 0967 |
| Phone Number/Ext: | / |
| Contact Fax Number/Ext: | / |
| Contact EMail Address: | Not reported |
| Contact Address Deliverable: | Yes |

Owner:

| | |
|---|---|
| Princ Id: | 259614502002088 |
| Additional Id: | 962821352002268 |
| Facility Num/AI: | 48094 |
| Owner CN: | CN601005176 |
| Owner Name: | STAR SHUTTLE INC |
| Owner Effective Begin Date: | 07/16/2009 |
| Owner Type: | CO |
| State Tax Id: | 17426247395 |
| Contact Role: | OWNCON |
| Contact Name/Title: | JOHN P WALKER/PRES |
| Contact Organization Name: | STAR SHUTTLE INC |
| Contact Mailing Address (Delivery): | PO BOX 17967 |
| Contact Mailing Address (Internal Delivery): | Not reported |
| Contact Mailing City/State/Zip: | SAN ANTONIO, TX 78217 0967 |
| Contact Phone Number/Ext: | 1 210 5819990/0 |
| Contact Fax Number/Ext: | / |
| Contact Email Address: | Not reported |

Operator:

| | |
|---|---|
| Princ Id: | 259614502002088 |
| Additional Id: | 962821352002268 |
| Facility Num/AI: | 48094 |
| Operator CN: | CN601005176 |
| Operator Name (Company Or Ind Last Name): | STAR SHUTTLE INC |
| Operator Name (Individual First/Middle): | Not reported |
| Operator Effective Begin Date: | 07/16/2009 |
| Operator Type: | CO |
| Contact Role: | OPRCON |

**STAR SHUTTLE & CHARTER (Continued)** **U004144059**

| | |
|---|---|
| Contact Name: | WALKER |
| Contact Title: | OPS MGR |
| Contact Organization Name: | STAR SHUTTLE INC |
| Contact Mailing Address (Delivery): | PO BOX 17967 |
| Contact Mailing Address (Internal Delivery): | Not reported |
| Contact Mailing City/State/Zip: | SAN ANTONIO, TX 78217 0967 |
| Contact Phone Number/Ext: | 1 210 3416000/0 |
| Contact Fax Number/Ext: | / |
| Contact Email Address: | Not reported |

Self Certification Records Not Found for this Facility/Owner:

Construction Notification:

| | |
|---|---|
| NOC Id: | 12375 |
| Facility Num/AI: | 48094 |
| Application Received Date: | 04/22/2008 |
| Scheduled Construction Date: | 05/20/2008 |
| UST Improvement: | No |
| UST Installation: | No |
| UST Removal: | No |
| UST Repair: | No |
| UST Return To Service: | No |
| UST Replacement: | No |
| UST Abandonment: | No |
| UST Stage I: | No |
| AST Installation: | Yes |
| AST Stage I: | No |
| Historical Tracking Number: | M80422010 |
| Waiver Flag: | No |
| Late Filing Flag: | Yes |
| Form Received Date: | Not reported |
| Signature Date On Form: | Not reported |
| Signature Name On Form: | Not reported |
| Signature Title On Form: | Not reported |
| Signature Role: | Not reported |
| Signature Company On Form: | Not reported |
| Owner Name At Time Of Construction: | Not reported |
| Owner CN At Time Of Construction: | Not reported |
| Owner AR At Time Of Construction: | 24616 |
| General Description of Proposed Construction: | Not reported |

Tanks:

| | |
|---|---|
| UST Id: | 125287 |
| Facility Num/AI: | 48094 |
| Tank Id: | 1 |
| Number Of Compartments: | 1 |
| Tank Installation Date: | 01/01/1960 |
| Tank Registration Date: | 03/28/1989 |
| Tank Capacity (In Gallons): | 10000 |
| Tank Status (Current): | REMOVED FROM GROUND |
| Tank Status Date: | 06/15/1998 |
| Empty: | N |
| Tank Regulatory Status: | FULLY REGULATED |
| Tank Int Prot (Internal Tank Lining Date): | Not reported |
| Tank Design (Single Wall): | N |
| Tank Design (Double Wall): | N |
| Piping Design (Single Wall): | N |

**STAR SHUTTLE & CHARTER (Continued)** **U004144059**

| | |
|---|---|
| Piping Design (Double Wall): | N |
| Tank Ext Cont(Fac-Built Nonmetallic Jacket): | N |
| Tank Ext Cont(Syn Tank-Pit/Piping-Trench Liner): | N |
| Tank Ext Cont(Tank Vault/Rigid Trench Liner): | N |
| Piping Ext Cont(Fac-Built Nonmetallic Jacket): | N |
| Piping Ext Cont(Syn Tank-Pit/Piping-Trench Liner): | N |
| Piping Ext Cont(Tank Vault/Rigid Trench Liner): | N |
| Type Of Piping(P=Pressurized,S=Suction,G=Gravity): | Not reported |
| Tank Material (Steel): | N |
| Tank Material(Frp(Fiberglass-Reinforced Plastic): | N |
| Tank Mat(Composite (Steel W/Ext Frp Cladding)): | N |
| Tank Mat(Concrete): | N |
| Tank Mat(Jacketed (Steel W/Ext Nonmetallic Jck)): | N |
| Tank Mat(Coated(Steel W/ExtPolyurethane Cladding)): | N |
| Piping Material (Steel): | N |
| Piping Mat(Frp(Fiberglass Reinforced Plastic): | N |
| Piping Mat(Concrete): | N |
| Piping Mat(Jacketed(Steel W/Ext Nonmetallic Jacket)): | N |
| Piping Mat(Nonmetallic Flex Piping): | N |
| PipingConnect/Valves(Shear/Impact Valves(Under Disp)): | N |
| Piping Connect/Valves(Steel Swing-Joints(End Of Piping)): | N |
| Piping Connect/Valves (Flex Connectors(Ends Of Piping)): | N |
| Tank Corr Prot Meth(TCPM)(Cathodic-Field Installation): | N |
| TCPM (ExtDielectricCoat/Laminate/Tape/Wrap): | N |
| TCPM(Cathodic Prot-FacInstallation): | N |
| TCPM(Composite Tank(Steel W/Frp Ext Laminate): | N |
| TCPMeth(Coated Tank(Steel W/ExtPolyurethaneLaminate): | N |
| TCPM(FRP Tank Or Piping(Noncorrodible)): | N |
| TCPM(Ext Nonmetallic Jacket): | N |
| TCPMeth(Unnecessary Per Corrosion Prot Spec): | N |
| Piping Corr Prot Meth(Ext Dielectric Coat/ Laminate/Tape/Wrap): | N |
| Piping Corr Prot Method(PCPM) (Cathodic Factory Install): | N |
| PCPM(Cathodic Prot-Field Install): | N |
| PCPMethod (FRP Tank Or Piping(Noncorrodible): | N |
| PCPM(Nonmetallic FlexPiping (Noncorrodible)): | N |
| PCPMeth(Isolated Open Area/2nd Containment): | N |
| PCPM (Dual Protected): | N |
| PCPM(Unnec Per Corrosion Prot Specialist): | N |
| Tank Corr Prot Compliance Flag: | N |
| Piping Corr Prot Compliance Flag: | N |
| Tank Corrosion Prot Variance (: | N |
| Piping Corrosion Prot Variance: | N |
| Temp Out Of Service Compliance: | N |
| Technical Compliance Flag: | N |
| Tank Tested Flag: | N |
| Installation Signature Date: | 12/20/1990 |

Compartment Records:

| | |
|---|---|
| Tank Id: | 1 |
| UST Comprt Id: | 111020 |
| UST Id: | 125287 |
| Facility Num/Ai: | 48094 |
| Compartment Id: | A |
| Capacity (In Gallons): | 10000 |
| Substance Stored1: | DIESEL |
| Substance Stored2: | Not reported |
| Substance Stored3: | Not reported |
| CompartmentReleaseDetectionMethod(Vapor): | N |

**STAR SHUTTLE & CHARTER (Continued)** **U004144059**

| | |
|---|---|
| CRDM(GW Monitoring): | N |
| CRDM(Monitoring Of Secondary Cont Barrier): | N |
| CRDM(Auto Tank Gauge Test/Inv Control): | N |
| CRDM(Interstitial Monitoring SecWall/Jacket): | N |
| CRDM(Wkly Manual Gauging(Tanks<=1000 G): | N |
| CRDM(Mthly Tank Gauging(Emer Gen Tanks): | N |
| CRDM(Sir (Stat Inv Reconciliation)/Inv Control): | N |
| PipingReleaseDetectionMethod(PRDM)(Vapor): | N |
| PRDM(Groundwater Monitoring): | N |
| PRDM(Monitoring Sec Containment Barrier): | N |
| PRDM(InterstitialMonitoring w/in SecWall/Jacket): | N |
| PRDM(Mthly Piping Tightness Test)@.2Gph: | N |
| PRDM(AnnualPipingTightTest/ElecMon@.1Gph: | N |
| PRDM(TriennialTightTest(Suction/GravityPiping): | N |
| PRDM AutoLineLeakDet(3.0 Gph PressPiping): | N |
| PRDM(Sir(StatInv Recon)/Inv Control)): | N |
| PRDM(Exempt System Suction: | N |
| Spill Overfill Prevention Equip(SOPE): | N |
| SOPE(Spill Cont/Bucket/Sump): | N |
| SOPE(DelShut-Off Valve) ): | N |
| SOPE(FlowRestrictorValue: | N |
| SOPE(Alarm (Set@<=90%) W/3a Or 3b: | N |
| SOPE(N/A Deliveries To Tank<=25G): | N |
| Compartment Release Det Compliance Flag: | N |
| Piping Release Detection Compliance Flag ): | N |
| Spill/OverfillPreventionCompliance Flag: | N |
| Compartment Release Detection Variance: | N |
| Piping Release Detection Variance: | N |
| Spill And Overfill Prevention Variance: | N |
| Stage I Vapor Recovery: | Not reported |
| Stage 1 Installation Date: | Not reported |

Self Certification Records Not Found for this Facility:

| | |
|---|---|
| UST Id: | 125286 |
| Facility Num/AI: | 48094 |
| Tank Id: | 2 |
| Number Of Compartments: | 1 |
| Tank Installation Date: | 01/01/1960 |
| Tank Registration Date: | 03/28/1989 |
| Tank Capacity (In Gallons): | 10000 |
| Tank Status (Current): | REMOVED FROM GROUND |
| Tank Status Date: | 06/15/1998 |
| Empty: | N |
| Tank Regulatory Status: | FULLY REGULATED |
| Tank Int Prot (Internal Tank Lining Date): | Not reported |
| Tank Design (Single Wall): | N |
| Tank Design (Double Wall): | N |
| Piping Design (Single Wall): | N |
| Piping Design (Double Wall): | N |
| Tank Ext Cont(Fac-Built Nonmetallic Jacket): | N |
| Tank Ext Cont(Syn Tank-Pit/Piping-Trench Liner): | N |
| Tank Ext Cont(Tank Vault/Rigid Trench Liner): | N |
| Piping Ext Cont(Fac-Built Nonmetallic Jacket): | N |
| Piping Ext Cont(Syn Tank-Pit/Piping-Trench Liner): | N |
| Piping Ext Cont(Tank Vault/Rigid Trench Liner): | N |
| Type Of Piping(P=Pressurized,S=Suction,G=Gravity): | Not reported |

**STAR SHUTTLE & CHARTER (Continued)** **U004144059**

| | |
|---|---|
| Tank Material (Steel): | N |
| Tank Material(Frp(Fiberglass-Reinforced Plastic): | N |
| Tank Mat(Composite (Steel W/Ext Frp Cladding)): | N |
| Tank Mat(Concrete): | N |
| Tank Mat(Jacketed (Steel W/Ext Nonmetallic Jck)): | N |
| Tank Mat(Coated(Steel W/ExtPolyurethane Cladding)): | N |
| Piping Material (Steel): | N |
| Piping Mat(Frp(Fiberglass Reinforced Plastic): | N |
| Piping Mat(Concrete): | N |
| Piping Mat(Jacketed(Steel W/Ext Nonmetallic Jacket)): | N |
| Piping Mat(Nonmetallic Flex Piping): | N |
| PipingConnect/Valves(Shear/Impact Valves(Under Disp)): | N |
| Piping Connect/Valves(Steel Swing-Joints(End Of Piping)): | N |
| Piping Connect/Valves (Flex Connectors(Ends Of Piping)): | N |
| Tank Corr Prot Meth(TCPM)(Cathodic-Field Installation): | N |
| TCPM (ExtDielectricCoat/Laminate/Tape/Wrap): | N |
| TCPM(Cathodic Prot-FacInstallation): | N |
| TCPM(Composite Tank(Steel W/Frp Ext Laminate): | N |
| TCPMeth(Coated Tank(Steel W/ExtPolyurethaneLaminate): | N |
| TCPM(FRP Tank Or Piping(Noncorrodible)): | N |
| TCPM(Ext Nonmetallic Jacket): | N |
| TCPMeth(Unnecessary Per Corrosion Prot Spec): | N |
| Piping Corr Prot Meth(Ext Dielectric Coat/ Laminate/Tape/Wrap): | N |
| Piping Corr Prot Method(PCPM) (Cathodic Factory Install): | N |
| PCPM(Cathodic Prot-Field Install): | N |
| PCPMethod (FRP Tank Or Piping(Noncorrodible): | N |
| PCPM(Nonmetallic FlexPiping (Noncorrodible)): | N |
| PCPMeth(Isolated Open Area/2nd Containment): | N |
| PCPM (Dual Protected): | N |
| PCPM(Unnec Per Corrosion Prot Specialist): | N |
| Tank Corr Prot Compliance Flag: | N |
| Piping Corr Prot Compliance Flag: | N |
| Tank Corrosion Prot Variance (: | N |
| Piping Corrosion Prot Variance: | N |
| Temp Out Of Service Compliance: | N |
| Technical Compliance Flag: | N |
| Tank Tested Flag: | N |
| Installation Signature Date: | 12/20/1990 |

Compartment Records:

| | |
|---|---|
| Tank Id: | 2 |
| UST Comprt Id: | 111019 |
| UST Id: | 125286 |
| Facility Num/Ai: | 48094 |
| Compartment Id: | A |
| Capacity (In Gallons): | 10000 |
| Substance Stored1: | GASOLINE |
| Substance Stored2: | Not reported |
| Substance Stored3: | Not reported |
| CompartmentReleaseDetectionMethod(Vapor): | N |
| CRDM(GW Monitoring): | N |
| CRDM(Monitoring Of Secondary Cont Barrier): | N |
| CRDM(Auto Tank Gauge Test/Inv Control): | N |
| CRDM(Interstitial Monitoring SecWall/Jacket): | N |
| CRDM(Wkly Manual Gauging(Tanks<=1000 G): | N |
| CRDM(Mthly Tank Gauging(Emer Gen Tanks): | N |
| CRDM(Sir (Stat Inv Reconciliation)/Inv Control): | N |
| PipingReleaseDetectionMethod(PRDM)(Vapor): | N |

**STAR SHUTTLE & CHARTER (Continued)** **U004144059**

| | |
|---|---|
| PRDM(Groundwater Monitoring): | N |
| PRDM(Monitoring Sec Containment Barrier): | N |
| PRDM(InterstitialMonitoring w/in SecWall/Jacket): | N |
| PRDM(Mthly Piping Tightness Test)@.2Gph: | N |
| PRDM(AnnualPipingTightTest/ElecMon@.1Gph: | N |
| PRDM(TriennialTightTest(Suction/GravityPiping): | N |
| PRDM AutoLineLeakDet(3.0 Gph PressPiping): | N |
| PRDM(Sir(StatInv Recon)/Inv Control)): | N |
| PRDM(Exempt System Suction: | N |
| Spill Overfill Prevention Equip(SOPE): | N |
| SOPE(Spill Cont/Bucket/Sump): | N |
| SOPE(DelShut-Off Valve) ): | N |
| SOPE(FlowRestrictorValue: | N |
| SOPE(Alarm (Set@<=90%) W/3a Or 3b: | N |
| SOPE(N/A Deliveries To Tank<=25G): | N |
| Compartment Release Det Compliance Flag: | N |
| Piping Release Detection Compliance Flag ): | N |
| Spill/OverfillPreventionCompliance Flag: | N |
| Compartment Release Detection Variance: | N |
| Piping Release Detection Variance: | N |
| Spill And Overfill Prevention Variance: | N |
| Stage I Vapor Recovery: | Not reported |
| Stage 1 Installation Date: | Not reported |

Self Certification Records Not Found for this Facility:

| | |
|---|---|
| UST Id: | 125288 |
| Facility Num/AI: | 48094 |
| Tank Id: | 3 |
| Number Of Compartments: | 1 |
| Tank Installation Date: | 01/01/1960 |
| Tank Registration Date: | 03/28/1989 |
| Tank Capacity (In Gallons): | 4000 |
| Tank Status (Current): | REMOVED FROM GROUND |
| Tank Status Date: | 06/15/1998 |
| Empty: | N |
| Tank Regulatory Status: | FULLY REGULATED |
| Tank Int Prot (Internal Tank Lining Date): | Not reported |
| Tank Design (Single Wall): | N |
| Tank Design (Double Wall): | N |
| Piping Design (Single Wall): | N |
| Piping Design (Double Wall): | N |
| Tank Ext Cont(Fac-Built Nonmetallic Jacket): | N |
| Tank Ext Cont(Syn Tank-Pit/Piping-Trench Liner): | N |
| Tank Ext Cont(Tank Vault/Rigid Trench Liner): | N |
| Piping Ext Cont(Fac-Built Nonmetallic Jacket): | N |
| Piping Ext Cont(Syn Tank-Pit/Piping-Trench Liner): | N |
| Piping Ext Cont(Tank Vault/Rigid Trench Liner): | N |
| Type Of Piping(P=Pressurized,S=Suction,G=Gravity): | Not reported |
| Tank Material (Steel): | N |
| Tank Material(Frp(Fiberglass-Reinforced Plastic): | N |
| Tank Mat(Composite (Steel W/Ext Frp Cladding)): | N |
| Tank Mat(Concrete): | N |
| Tank Mat(Jacketed (Steel W/Ext Nonmetallic Jck)): | N |
| Tank Mat(Coated(Steel W/ExtPolyurethane Cladding)): | N |
| Piping Material (Steel): | N |
| Piping Mat(Frp(Fiberglass Reinforced Plastic): | N |

**STAR SHUTTLE & CHARTER (Continued)** **U004144059**

| | |
|---|---|
| Piping Mat(Concrete): | N |
| Piping Mat(Jacketed(Steel W/Ext Nonmetallic Jacket)): | N |
| Piping Mat(Nonmetallic Flex Piping): | N |
| PipingConnect/Valves(Shear/Impact Valves(Under Disp)): | N |
| Piping Connect/Valves(Steel Swing-Joints(End Of Piping)): | N |
| Piping Connect/Valves (Flex Connectors(Ends Of Piping)): | N |
| Tank Corr Prot Meth(TCPM)(Cathodic-Field Installation): | N |
| TCPM (ExtDielectricCoat/Laminate/Tape/Wrap): | N |
| TCPM(Cathodic Prot-FacInstallation): | N |
| TCPM(Composite Tank(Steel W/Frp Ext Laminate): | N |
| TCPMeth(Coated Tank(Steel W/ExtPolyurethaneLaminate): | N |
| TCPM(FRP Tank Or Piping(Noncorrodible)): | N |
| TCPM(Ext Nonmetallic Jacket): | N |
| TCPMeth(Unnecessary Per Corrosion Prot Spec): | N |
| Piping Corr Prot Meth(Ext Dielectric Coat/ Laminate/Tape/Wrap): | N |
| Piping Corr Prot Method(PCPM) (Cathodic Factory Install): | N |
| PCPM(Cathodic Prot-Field Install): | N |
| PCPMethod (FRP Tank Or Piping(Noncorrodible): | N |
| PCPM(Nonmetallic FlexPiping (Noncorrodible)): | N |
| PCPMeth(Isolated Open Area/2nd Containment): | N |
| PCPM (Dual Protected): | N |
| PCPM(Unnec Per Corrosion Prot Specialist): | N |
| Tank Corr Prot Compliance Flag: | N |
| Piping Corr Prot Compliance Flag: | N |
| Tank Corrosion Prot Variance (: | N |
| Piping Corrosion Prot Variance: | N |
| Temp Out Of Service Compliance: | N |
| Technical Compliance Flag: | N |
| Tank Tested Flag: | N |
| Installation Signature Date: | 12/20/1990 |

Compartment Records:

| | |
|---|---|
| Tank Id: | 3 |
| UST Comprt Id: | 111021 |
| UST Id: | 125288 |
| Facility Num/Ai: | 48094 |
| Compartment Id: | A |
| Capacity (In Gallons): | 4000 |
| Substance Stored1: | GASOLINE |
| Substance Stored2: | Not reported |
| Substance Stored3: | Not reported |
| CompartmentReleaseDetectionMethod(Vapor): | N |
| CRDM(GW Monitoring): | N |
| CRDM(Monitoring Of Secondary Cont Barrier): | N |
| CRDM(Auto Tank Gauge Test/Inv Control): | N |
| CRDM(Interstitial Monitoring SecWall/Jacket): | N |
| CRDM(Wkly Manual Gauging(Tanks<=1000 G): | N |
| CRDM(Mthly Tank Gauging(Emer Gen Tanks): | N |
| CRDM(Sir (Stat Inv Reconciliation)/Inv Control): | N |
| PipingReleaseDetectionMethod(PRDM)(Vapor): | N |
| PRDM(Groundwater Monitoring): | N |
| PRDM(Monitoring Sec Containment Barrier): | N |
| PRDM(InterstitialMonitoring w/in SecWall/Jacket): | N |
| PRDM(Mthly Piping Tightness Test)@.2Gph: | N |
| PRDM(AnnualPipingTightTest/ElecMon@.1Gph: | N |
| PRDM(TriennialTightTest(Suction/GravityPiping): | N |
| PRDM AutoLineLeakDet(3.0 Gph PressPiping): | N |
| PRDM(Sir(StatInv Recon)/Inv Control)): | N |

**STAR SHUTTLE & CHARTER (Continued)** **U004144059**

| | |
|---|---|
| PRDM(Exempt System Suction: | N |
| Spill Overfill Prevention Equip(SOPE): | N |
| SOPE(Spill Cont/Bucket/Sump): | N |
| SOPE(DelShut-Off Valve) ): | N |
| SOPE(FlowRestrictorValue: | N |
| SOPE(Alarm (Set@<=90%) W/3a Or 3b: | N |
| SOPE(N/A Deliveries To Tank<=25G): | N |
| Compartment Release Det Compliance Flag: | N |
| Piping Release Detection Compliance Flag ): | N |
| Spill/OverfillPreventionCompliance Flag: | N |
| Compartment Release Detection Variance: | N |
| Piping Release Detection Variance: | N |
| Spill And Overfill Prevention Variance: | N |
| Stage I Vapor Recovery: | Not reported |
| Stage 1 Installation Date: | Not reported |

Self Certification Records Not Found for this Facility:

Tank Records Not Found for this Facility:

AST:

Facility Data:

| | |
|---|---|
| Facility Id: | 48094 |
| Facility Type: | FLEET REFUELING |
| Facility Begin Date: | 03/28/1989 |
| Facility Status: | ACTIVE |
| Facility Exempt Status: | N |
| Records Off-Site: | Y |
| UST Financial Assurance Required: | N |
| Number of Active ASTs: | 1 |
| Site Location Description: | Not reported |
| Site Location (nearest city name): | Not reported |
| Site Location (county name): | TRAVIS |
| Site Location (TCEQ region): | 11 |
| Site Location (location zip): | 78701 |
| Contact First Name: | PERRY |
| Contact Middle Name: | Not reported |
| Contact Last Name: | GREGORY |
| Contact Title: | LEAD MECH |
| Contact Organization Name: | STAR SHUTTLE & CHARTER |
| Contact Mailing Address1: | Not reported |
| Contact Mailing Address2: | Not reported |
| Contact Mailing City: | Not reported |
| Contact Mailing State: | Not reported |
| Contact Mailing Zip: | Not reported |
| Contact Phone Number: | 5129288896 |
| Contact Fax Number: | Not reported |
| Contact Email Address: | Not reported |
| Contact Address Deliverable: | Not reported |
| Application Received Date on earliest Reg Form: | 03/28/1989 |
| Signature Date on earliest Reg Form: | 03/24/1989 |
| Signature First Name on earliest Reg Form: | DAN |
| Signature Middle Name on earliest Reg Form: | Not reported |
| Signature Last Name on earliest Reg Form: | ROBERTS |
| Signature Title on earliest Reg Form: | DIRECTOR |

**STAR SHUTTLE & CHARTER (Continued)** **U004144059**

| | |
|---|---|
| Signature Role on earliest Reg Form: | Not reported |
| Signature Company on earliest Reg Form: | Not reported |
| Enforcement Action: | Not reported |
| Enforcement Action Date: | Not reported |
| Facility Not Inspectable: | N |
| Facility Not Inspectable Reason: | Not reported |
| Facility Not Inspectable Reason b: | Not reported |
| Facility Type: | FLEET REFUELING |
| Number of ASTs: | 1 |

Tank:

| | |
|---|---|
| Tank ID: | 1A |
| Tank Status: | IN USE |
| Install Date: | 07/16/2009 |
| Tank registration date: | 08/12/2009 |
| Capacity: | 10000 |
| Content: | DIESEL |
| Stage 1 Equip Installed Date: | Not reported |
| Stage 2 Vapor Recvry Equipmnt Status: | Not reported |

---

**D9** **AUSTIN ISD** **LPST** **S102754164**
**East** **1135 GUNTER ST** **Ind. Haz Waste** **N/A**
**< 1/8** **AUSTIN, TX 78702**
**0.089 mi.**
**469 ft.** **Site 2 of 4 in cluster D**

**Relative:**
**Higher**

**Actual:**
**459 ft.**

LPST:

| | |
|---|---|
| Facility ID: | 0048094 |
| LPST Id: | 113293 |
| Facility Location: | 1135 GUNTER |
| TCEQ Region# and City: | 11 |
| Region City: | AUSTIN |
| Reported Date: | 08/10/1998 |
| Entered Date: | 06/26/1998 |
| Priority: | 4.0 - ASSESSMENT INCOMPLETE NO APPARENT RECEPTORS IMPACTED |
| Program: | 1 - RPR |
| CA Status: | 6A - FINAL CONCURRENCE ISSUED |
| Priority Description: | 4.0 |
| **Status:** | **FINAL CONCURRENCE ISSUED, CASE CLOSED** |
| Coordinators Primary: | 1 |
| Coordinators RPR: | XYZ |
| Responsible Party Name: | AUSTIN ISD |
| Responsible Party Contact: | FRED FILLEY |
| Responsible Party Address: | 1111 W 6TH ST BLDG C 230 |
| Responsible Party City,St,Zip: | AUSTIN, TX 78703 |
| Responsible Party Telephone: | 512/414-2375 |
| Reported Date: | 06/19/1998 |
| Case Start Date: | 06/26/1998 |

Ind. Haz Waste:

| | |
|---|---|
| Registration Number: | 72387 |
| Registration Initial Notification Date: | 05/01/1987 |
| Registration Last Amendment Date: | 07/27/2001 |
| EPA Identification: | TXD981901655 |
| Primary NAICS Code: | Not reported |
| Status Change Date: | 19870501 |
| Land Type: | OTHER |

**AUSTIN ISD (Continued)** **S102754164**

| | |
|---|---|
| Description of Facility Site Location: | 1135 Gunter St, Austin, TX |
| Site Primary Standard Industrial Code: | Not reported |
| Site Primary SIC Description: | Not reported |
| Registration is Generator of Waste: | Yes |
| Registration is Receivers of Waste: | No |
| Registration is Transporter of Waste: | No |
| Registration is Transfer Facility: | No |
| Facility is STEERS Reporter: | No |
| Reqired to Submit Annual Waste Summary: | No |
| Facility Involved In Recycling: | No |
| Revcr Has Monthly Reporting Requirement: | 0 |
| Mexican Facility: | Not reported |
| Type of Generator: | NON INDUS, CESQG |
| TNRCC Region: | Not reported |
| Company Name: | AUSTIN ISD |
| Contact Name: | FRED FILLEY |
| Contact Telephone Number: | 512-4141700 |
| Mailing Address: | 1111 W 6TH ST STE C230 |
| Mailing Address2: | STE C230 |
| Mailing City,St,Zip: | AUSTIN, TX 787035338 |
| Mailing County: | UNITED STATES |
| Facility Country: | UNITED STATES |
| TNRCC Facility ID: | 26828 |
| Site Owner Tax ID: | 0 |
| Site Location Latitude: | -00.000 |
| Site Location Longitude: | -000.000 |
| Last Update to NOR Data: | 20021112 |
| Ind. waste permit Number: | Not reported |
| Mun waste permit Number: | Not reported |
| Non Notifier: | No |

Business Records Not Found for this RegNo/Year:

Owner:

| | |
|---|---|
| Owner Mailing Address: | Not reported |
| Owner Mailing Address2: | Not reported |
| Owner Mailing Address3: | Not reported |
| Owner City,St,Zip: | Not reported |
| Owner Country: | Not reported |
| Owner Phone Number: | Not reported |
| Owner Fax Number: | Not reported |
| Owner Email Address: | Not reported |
| Owner Business Type: | Corporation |
| Owner Tax Id: | 17426247395 |
| Owner Bankruptcy Code: | Not reported |

Owner:

| | |
|---|---|
| Owner Mailing Address: | 1111 W 6TH ST STE C230 |
| Owner Mailing Address2: | Not reported |
| Owner Mailing Address3: | Not reported |
| Owner City,St,Zip: | AUSTIN, TX 78703 5338 |
| Owner Country: | UNITED STA |
| Owner Phone Number: | 1-512-4141700 |
| Owner Fax Number: | Not reported |
| Owner Email Address: | Not reported |
| Owner Business Type: | Local Government |
| Owner Tax Id: | 17460000643 |
| Owner Bankruptcy Code: | Not reported |

**AUSTIN ISD (Continued)** **S102754164**

Operator:

| | |
|---|---|
| Operator Last Name: | STAR SHUTTLE INC |
| Operator First Name: | Not reported |
| Operator Name: | STAR SHUTTLE INC |
| Operator Mailing Address: | Not reported |
| Operator Mailing Address 2: | Not reported |
| Operator Mailing City,St,Zip: | Not reported |
| Operator Country: | Not reported |
| Operator Phone: | Not reported |
| Operator Fax: | Not reported |
| Operator Email: | Not reported |
| Operator Business Type: | Corporation |
| Operator Tax Id: | 17426247395 |
| Operator Bankruptcy Code: | Not reported |

Operator:

| | |
|---|---|
| Operator Last Name: | AUSTIN ISD |
| Operator First Name: | Not reported |
| Operator Name: | AUSTIN ISD |
| Operator Mailing Address: | 1111 W 6TH ST STE C230 |
| Operator Mailing Address 2: | Not reported |
| Operator Mailing City,St,Zip: | AUSTIN, TX 78703 5338 |
| Operator Country: | UNITED STA |
| Operator Phone: | 1-512-4141700 |
| Operator Fax: | Not reported |
| Operator Email: | Not reported |
| Operator Business Type: | Local Government |
| Operator Tax Id: | 17460000643 |
| Operator Bankruptcy Code: | Not reported |

Contact:

| | |
|---|---|
| Contact Name: | Not reported |
| Contact Title: | Not reported |
| Contact Role: | OPRCON |
| Contact Address: | 1111 W 6TH ST STE C230 |
| Contact Address2: | Not reported |
| Conact City,St,Zip: | AUSTIN, TX 78703 5338 |
| Contact Phone: | 1-512-4141700 |
| Contact Fax: | Not reported |
| Contact Email: | Not reported |

Contact:

| | |
|---|---|
| Contact Name: | FRED FILLEY |
| Contact Title: | ENVIRONMENTAL MANAGER |
| Contact Role: | PRICONT |
| Contact Address: | 1111 W 6TH ST STE C230 |
| Contact Address2: | STE C230 |
| Conact City,St,Zip: | AUSTIN, TX 78703 5338 |
| Contact Phone: | 1-512-4141700 |
| Contact Fax: | Not reported |
| Contact Email: | Not reported |

Contact:

| | |
|---|---|
| Contact Name: | Not reported |
| Contact Title: | Not reported |
| Contact Role: | OWNCON |
| Contact Address: | 1111 W 6TH ST STE C230 |
| Contact Address2: | Not reported |
| Conact City,St,Zip: | AUSTIN, TX 78703 5338 |

**AUSTIN ISD (Continued)** **S102754164**

Contact Phone: 1-512-4141700
Contact Fax: Not reported
Contact Email: Not reported

Unit Records Not Found for this RegNo/Year:

One Time Shipper Records Not Found for this RegNo/Year:
Receiver Type: Not reported
Transporter for hire: 0
Transport own waste: 0
Eq 01, if transport waste type = 1: Not reported
Eq 02, if transport waste type = 2: Not reported
Eq 03, if transport waste type = 3: Not reported
Eq 04, if transport waste type = H: Not reported
Target TCEQ unique facid for discarded(merged) facility: Not reported

Waste:
Waste ID: 266109
Waste Description: Not reported
Desc of Waste: Not reported
Texas Waste Code: Not reported
Texas Waste Code 2: C9F33011
Waste Code Status: Not reported
Waste Form: Not reported
Waste Classification: 1
Waste is Radioactive: No
Waste Treated Off Site: Not reported
Standard Industrial Classification: Not reported
Primary Source: Not reported
Primary Measurenent Point: Not reported
Primary Origin: Not reported
Primary System Type: Not reported
New Chemical Substance: 0
Audit Performed: No
Company Waste ID: Not reported
Primary NAICS Code: Not reported
EPA Waste Form Code: Not reported
Reason Waste Form No Longer Gen.: Not reported
EPA Haz Waste: Not reported

---

**D10** **EDR Hist Auto** **1015164678**
**East** **1135 GUNTER ST** **N/A**
**< 1/8** **AUSTIN, TX 78702**
**0.089 mi.**
**469 ft.** **Site 3 of 4 in cluster D**

**Relative:**
**Higher**

**Actual:**
**459 ft.**

EDR Historical Auto Stations:
Name: JAGS AUTOMOTIVE
Year: 2005
Address: 1135 GUNTER ST

**D11 AUSTIN ISD** — **RCRA NonGen / NLR** — **1000412204**
**East 1135 GUNTER ST** — **FINDS** — **TXD981901655**
**< 1/8 AUSTIN, TX 78702**
**0.089 mi.**
**469 ft.** **Site 4 of 4 in cluster D**

**Relative:**
**Higher**

**Actual:**
**459 ft.**

RCRA NonGen / NLR:

| | |
|---|---|
| Date form received by agency: | 07/27/2001 |
| Facility name: | AUSTIN ISD |
| Facility address: | 1135 GUNTER ST<br>AUSTIN, TX 78702 |
| EPA ID: | TXD981901655 |
| Mailing address: | W 6TH STE C230<br>AUSTIN, TX 78703 |
| Contact: | FRED FILLEY |
| Contact address: | W 6TH STE C230<br>AUSTIN, TX 78703 |
| Contact country: | US |
| Contact telephone: | 512-414-1700 |
| Contact email: | Not reported |
| EPA Region: | 06 |
| Land type: | Other land type |
| Classification: | Non-Generator |
| Description: | Handler: Non-Generators do not presently generate hazardous waste |

Owner/Operator Summary:

| | |
|---|---|
| Owner/operator name: | AUSTIN ISD |
| Owner/operator address: | W 6TH STE C230<br>AUSTIN, TX 78703 |
| Owner/operator country: | US |
| Owner/operator telephone: | 512-414-1700 |
| Legal status: | Other |
| Owner/Operator Type: | Owner |
| Owner/Op start date: | 07/27/2001 |
| Owner/Op end date: | Not reported |

| | |
|---|---|
| Owner/operator name: | AUSTIN ISD |
| Owner/operator address: | W 6TH STE C230<br>AUSTIN, TX 78703 |
| Owner/operator country: | US |
| Owner/operator telephone: | 512-414-1700 |
| Legal status: | Other |
| Owner/Operator Type: | Operator |
| Owner/Op start date: | 07/27/2001 |
| Owner/Op end date: | Not reported |

Handler Activities Summary:

| | |
|---|---|
| U.S. importer of hazardous waste: | No |
| Mixed waste (haz. and radioactive): | No |
| Recycler of hazardous waste: | No |
| Transporter of hazardous waste: | No |
| Treater, storer or disposer of HW: | No |
| Underground injection activity: | No |
| On-site burner exemption: | No |
| Furnace exemption: | No |
| Used oil fuel burner: | No |
| Used oil processor: | No |
| User oil refiner: | No |

**AUSTIN ISD (Continued)** **1000412204**

Used oil fuel marketer to burner: No
Used oil Specification marketer: No
Used oil transfer facility: No
Used oil transporter: No

. Waste code: D001
. Waste name: IGNITABLE WASTE

. Waste code: D002
. Waste name: CORROSIVE WASTE

Historical Generators:
Date form received by agency: 06/06/1996
Site name: AUSTIN ISD DELEON
Classification: Conditionally Exempt Small Quantity Generator

. Waste code: D001
. Waste name: IGNITABLE WASTE

. Waste code: D002
. Waste name: CORROSIVE WASTE

Date form received by agency: 03/01/1990
Site name: AUSTIN ISD DELEON
Classification: Large Quantity Generator

Facility Has Received Notices of Violations:
Regulation violated: SR - 335.9A2/3
Area of violation: State Statute or Regulation
Date violation determined: 07/25/1991
Date achieved compliance: 08/23/1991
Violation lead agency: State
Enforcement action: WRITTEN INFORMAL
Enforcement action date: 07/25/1991
Enf. disposition status: Not reported
Enf. disp. status date: Not reported
Enforcement lead agency: State
Proposed penalty amount: Not reported
Final penalty amount: Not reported
Paid penalty amount: Not reported

Evaluation Action Summary:
Evaluation date: 07/25/1991
Evaluation: NON-FINANCIAL RECORD REVIEW
Area of violation: State Statute or Regulation
Date achieved compliance: 08/23/1991
Evaluation lead agency: State

FINDS:

Registry ID: 110005097536

Environmental Interest/Information System
RCRAInfo is a national information system that supports the Resource Conservation and Recovery Act (RCRA) program through the tracking of events and activities related to facilities that generate, transport,

**AUSTIN ISD (Continued)** **1000412204**

and treat, store, or dispose of hazardous waste. RCRAInfo allows RCRA program staff to track the notification, permit, compliance, and corrective action activities required under RCRA.

---

**E12** **B M TRANSMISSION** **LPST** **S116704737**
**ENE** **1136 AIRPORT BLVD** **N/A**
**1/8-1/4** **AUSTIN, TX 78700**
**0.138 mi.**
**730 ft.** **Site 1 of 5 in cluster E**

**Relative:**
**Higher**

**Actual:**
**462 ft.**

LPST:

| | |
|---|---|
| Facility ID: | 0060445 |
| LPST Id: | 99911 |
| Facility Location: | AIRPORT BLVD |
| TCEQ Region# and City: | 11 |
| Region City: | AUSTIN |
| Reported Date: | 07/28/2004 |
| Entered Date: | 08/20/1991 |
| Priority: | 4.1 - GW IMPACTED NO APPARENT THREATS OR IMPACTS TO RECEPTORS |
| Program: | 1 - RPR |
| CA Status: | 6P - FINAL PENDING WELL PLUG |
| Priority Description: | Groundwater is affected. |
| **Status:** | **FINAL CONCURRENCE PENDING DOCUMENTATION OF WELL PLUGGING** |
| Coordinators Primary: | 1/1 |
| Coordinators RPR: | SJ |
| Responsible Party Name: | MCANGUS INVESTMENTS |
| Responsible Party Contact: | STEVE MCANGUS |
| Responsible Party Address: | 4501 PLACID PL |
| Responsible Party City,St,Zip: | AUSTIN, TX 78731 |
| Responsible Party Telephone: | 512/328-9302 |
| Reported Date: | 08/06/1991 |
| Case Start Date: | 07/28/2004 |

---

**E13** **MCANGUS INVESTMENTS** **UST** **U001289808**
**ENE** **1136 AIRPORT BLVD** **N/A**
**1/8-1/4** **AUSTIN, TX 78702**
**0.138 mi.**
**730 ft.** **Site 2 of 5 in cluster E**

**Relative:**
**Higher**

**Actual:**
**462 ft.**

UST:

| | |
|---|---|
| Facility Id: | 60445 |
| Facility Type: | RETAIL |
| Facility Begin Date: | 10/11/1991 |
| Facility Status: | INACTIVE |
| Facility Exempt Status: | No |
| Records Off-Site: | No |
| UST Financial Assurance Required: | No |
| Number Of Active UST: | 0 |
| Site Location Description: | Not reported |
| Site Location (Nearest City/County/Zip): | TRAVIS 78702 |
| Site Location (TCEQ Region): | 11 |
| Contact Name/Title: | , |
| Contact Organization Name: | MCANGUS INVESTMENTS |
| Contact Mailing Address1: | Not reported |
| Contact Mailing Address2: | Not reported |

**MCANGUS INVESTMENTS (Continued)** **U001289808**

| | |
|---|---|
| Contact Mailing City/State/Zip: | Not reported |
| Contact Phone Number: | 5124530954 |
| Contact Fax Number: | Not reported |
| Contact Email Address: | Not reported |
| Facility Contact Address Deliverable: | Not reported |
| Application Received Date On Earliest Reg Form: | 10/09/1991 |
| Signature Date On Earliest Reg Form: | 10/08/1991 |
| Signature Name/Title On Earliest Reg Form: | RAYMOND MCANGUS,PARTNER |
| Signature Role On Earliest Reg Form: | Not reported |
| Signature Company On Earliest Reg Form: | Not reported |
| Enforcement Action: | Not reported |
| Facility Not Inspectable: | No |

Facility Billing Contacts:

| | |
|---|---|
| Princ Id: | 585558002002053 |
| AR Number: | Not reported |
| Contact Name/Title: | RAYMOND MCANGUS/ |
| Contact Organization Name: | MCANGUS INVESTMENTS |
| Contact Mailing Address (Delivery): | 4501 PLACID PL |
| Contact Mailing Address (Internal Delivery): | Not reported |
| Contact Mailing City/State/Zip: | AUSTIN, TX 78731 5512 |
| Phone Number/Ext: | / |
| Contact Fax Number/Ext: | / |
| Contact EMail Address: | Not reported |
| Contact Address Deliverable: | Yes |

Owner:

| | |
|---|---|
| Princ Id: | 585558002002053 |
| Additional Id: | 595558012002053 |
| Facility Num/AI: | 60445 |
| Owner CN: | CN600779052 |
| Owner Name: | MCANGUS INVESTMENTS |
| Owner Effective Begin Date: | 10/11/1991 |
| Owner Type: | OR |
| State Tax Id: | Not reported |
| Contact Role: | Not reported |
| Contact Name/Title: | / |
| Contact Organization Name: | Not reported |
| Contact Mailing Address (Delivery): | Not reported |
| Contact Mailing Address (Internal Delivery): | Not reported |
| Contact Mailing City/State/Zip: | Not reported |
| Contact Phone Number/Ext: | / |
| Contact Fax Number/Ext: | / |
| Contact Email Address: | Not reported |

Operator Records Not Found for this Facility:

Self Certification Records Not Found for this Facility/Owner:

Tanks:

| | |
|---|---|
| UST Id: | 142148 |
| Facility Num/AI: | 60445 |
| Tank Id: | 1 |
| Number Of Compartments: | 1 |
| Tank Installation Date: | 08/31/1987 |
| Tank Registration Date: | 10/09/1991 |
| Tank Capacity (In Gallons): | 3000 |
| Tank Status (Current): | REMOVED FROM GROUND |

**MCANGUS INVESTMENTS (Continued)** **U001289808**

| | |
|---|---|
| Tank Status Date: | 04/29/1988 |
| Empty: | N |
| Tank Regulatory Status: | FULLY REGULATED |
| Tank Int Prot (Internal Tank Lining Date): | Not reported |
| Tank Design (Single Wall): | N |
| Tank Design (Double Wall): | N |
| Piping Design (Single Wall): | N |
| Piping Design (Double Wall): | N |
| Tank Ext Cont(Fac-Built Nonmetallic Jacket): | N |
| Tank Ext Cont(Syn Tank-Pit/Piping-Trench Liner): | N |
| Tank Ext Cont(Tank Vault/Rigid Trench Liner): | N |
| Piping Ext Cont(Fac-Built Nonmetallic Jacket): | N |
| Piping Ext Cont(Syn Tank-Pit/Piping-Trench Liner): | N |
| Piping Ext Cont(Tank Vault/Rigid Trench Liner): | N |
| Type Of Piping(P=Pressurized,S=Suction,G=Gravity): | Not reported |
| Tank Material (Steel): | Y |
| Tank Material(Frp(Fiberglass-Reinforced Plastic): | N |
| Tank Mat(Composite (Steel W/Ext Frp Cladding)): | N |
| Tank Mat(Concrete): | N |
| Tank Mat(Jacketed (Steel W/Ext Nonmetallic Jck)): | N |
| Tank Mat(Coated(Steel W/ExtPolyurethane Cladding)): | N |
| Piping Material (Steel): | Y |
| Piping Mat(Frp(Fiberglass Reinforced Plastic): | N |
| Piping Mat(Concrete): | N |
| Piping Mat(Jacketed(Steel W/Ext Nonmetallic Jacket)): | N |
| Piping Mat(Nonmetallic Flex Piping): | N |
| PipingConnect/Valves(Shear/Impact Valves(Under Disp)): | N |
| Piping Connect/Valves(Steel Swing-Joints(End Of Piping)): | N |
| Piping Connect/Valves (Flex Connectors(Ends Of Piping)): | N |
| Tank Corr Prot Meth(TCPM)(Cathodic-Field Installation): | N |
| TCPM (ExtDielectricCoat/Laminate/Tape/Wrap): | N |
| TCPM(Cathodic Prot-FacInstallation): | N |
| TCPM(Composite Tank(Steel W/Frp Ext Laminate): | N |
| TCPMeth(Coated Tank(Steel W/ExtPolyurethaneLaminate): | N |
| TCPM(FRP Tank Or Piping(Noncorrodible)): | N |
| TCPM(Ext Nonmetallic Jacket): | N |
| TCPMeth(Unnecessary Per Corrosion Prot Spec): | N |
| Piping Corr Prot Meth(Ext Dielectric Coat/ Laminate/Tape/Wrap): | N |
| Piping Corr Prot Method(PCPM) (Cathodic Factory Install): | N |
| PCPM(Cathodic Prot-Field Install): | N |
| PCPMethod (FRP Tank Or Piping(Noncorrodible): | N |
| PCPM(Nonmetallic FlexPiping (Noncorrodible)): | N |
| PCPMeth(Isolated Open Area/2nd Containment): | N |
| PCPM (Dual Protected): | N |
| PCPM(Unnec Per Corrosion Prot Specialist): | N |
| Tank Corr Prot Compliance Flag: | N |
| Piping Corr Prot Compliance Flag: | N |
| Tank Corrosion Prot Variance (: | N |
| Piping Corrosion Prot Variance: | N |
| Temp Out Of Service Compliance: | N |
| Technical Compliance Flag: | N |
| Tank Tested Flag: | N |
| Installation Signature Date: | Not reported |

Compartment Records:

| | |
|---|---|
| Tank Id: | 1 |
| UST Comprt Id: | 139373 |
| UST Id: | 142148 |

**MCANGUS INVESTMENTS (Continued)** **U001289808**

| | |
|---|---|
| Facility Num/Ai: | 60445 |
| Compartment Id: | A |
| Capacity (In Gallons): | 3000 |
| Substance Stored1: | GASOLINE |
| Substance Stored2: | Not reported |
| Substance Stored3: | Not reported |
| CompartmentReleaseDetectionMethod(Vapor): | N |
| CRDM(GW Monitoring): | N |
| CRDM(Monitoring Of Secondary Cont Barrier): | N |
| CRDM(Auto Tank Gauge Test/Inv Control): | N |
| CRDM(Interstitial Monitoring SecWall/Jacket): | N |
| CRDM(Wkly Manual Gauging(Tanks<=1000 G): | N |
| CRDM(Mthly Tank Gauging(Emer Gen Tanks): | N |
| CRDM(Sir (Stat Inv Reconciliation)/Inv Control): | N |
| PipingReleaseDetectionMethod(PRDM)(Vapor): | N |
| PRDM(Groundwater Monitoring): | N |
| PRDM(Monitoring Sec Containment Barrier): | N |
| PRDM(InterstitialMonitoring w/in SecWall/Jacket): | N |
| PRDM(Mthly Piping Tightness Test)@.2Gph: | N |
| PRDM(AnnualPipingTightTest/ElecMon@.1Gph: | N |
| PRDM(TriennialTightTest(Suction/GravityPiping): | N |
| PRDM AutoLineLeakDet(3.0 Gph PressPiping): | N |
| PRDM(Sir(StatInv Recon)/Inv Control)): | N |
| PRDM(Exempt System Suction: | N |
| Spill Overfill Prevention Equip(SOPE): | N |
| SOPE(Spill Cont/Bucket/Sump): | N |
| SOPE(DelShut-Off Valve) ): | N |
| SOPE(FlowRestrictorValue: | N |
| SOPE(Alarm (Set@<=90%) W/3a Or 3b: | N |
| SOPE(N/A Deliveries To Tank<=25G): | N |
| Compartment Release Det Compliance Flag: | N |
| Piping Release Detection Compliance Flag ): | N |
| Spill/OverfillPreventionCompliance Flag: | N |
| Compartment Release Detection Variance: | N |
| Piping Release Detection Variance: | N |
| Spill And Overfill Prevention Variance: | N |
| Stage I Vapor Recovery: | Not reported |
| Stage 1 Installation Date: | Not reported |

Self Certification Records Not Found for this Facility:

| | |
|---|---|
| UST Id: | 142147 |
| Facility Num/AI: | 60445 |
| Tank Id: | 2 |
| Number Of Compartments: | 1 |
| Tank Installation Date: | 08/31/1987 |
| Tank Registration Date: | 10/09/1991 |
| Tank Capacity (In Gallons): | 3000 |
| Tank Status (Current): | REMOVED FROM GROUND |
| Tank Status Date: | 04/29/1988 |
| Empty: | N |
| Tank Regulatory Status: | FULLY REGULATED |
| Tank Int Prot (Internal Tank Lining Date): | Not reported |
| Tank Design (Single Wall): | N |
| Tank Design (Double Wall): | N |
| Piping Design (Single Wall): | N |
| Piping Design (Double Wall): | N |

**MCANGUS INVESTMENTS (Continued)** **U001289808**

| | |
|---|---|
| Tank Ext Cont(Fac-Built Nonmetallic Jacket): | N |
| Tank Ext Cont(Syn Tank-Pit/Piping-Trench Liner): | N |
| Tank Ext Cont(Tank Vault/Rigid Trench Liner): | N |
| Piping Ext Cont(Fac-Built Nonmetallic Jacket): | N |
| Piping Ext Cont(Syn Tank-Pit/Piping-Trench Liner): | N |
| Piping Ext Cont(Tank Vault/Rigid Trench Liner): | N |
| Type Of Piping(P=Pressurized,S=Suction,G=Gravity): | Not reported |
| Tank Material (Steel): | Y |
| Tank Material(Frp(Fiberglass-Reinforced Plastic): | N |
| Tank Mat(Composite (Steel W/Ext Frp Cladding)): | N |
| Tank Mat(Concrete): | N |
| Tank Mat(Jacketed (Steel W/Ext Nonmetallic Jck)): | N |
| Tank Mat(Coated(Steel W/ExtPolyurethane Cladding)): | N |
| Piping Material (Steel): | Y |
| Piping Mat(Frp(Fiberglass Reinforced Plastic): | N |
| Piping Mat(Concrete): | N |
| Piping Mat(Jacketed(Steel W/Ext Nonmetallic Jacket)): | N |
| Piping Mat(Nonmetallic Flex Piping): | N |
| PipingConnect/Valves(Shear/Impact Valves(Under Disp)): | N |
| Piping Connect/Valves(Steel Swing-Joints(End Of Piping)): | N |
| Piping Connect/Valves (Flex Connectors(Ends Of Piping)): | N |
| Tank Corr Prot Meth(TCPM)(Cathodic-Field Installation): | N |
| TCPM (ExtDielectricCoat/Laminate/Tape/Wrap): | N |
| TCPM(Cathodic Prot-FacInstallation): | N |
| TCPM(Composite Tank(Steel W/Frp Ext Laminate): | N |
| TCPMeth(Coated Tank(Steel W/ExtPolyurethaneLaminate): | N |
| TCPM(FRP Tank Or Piping(Noncorrodible)): | N |
| TCPM(Ext Nonmetallic Jacket): | N |
| TCPMeth(Unnecessary Per Corrosion Prot Spec): | N |
| Piping Corr Prot Meth(Ext Dielectric Coat/ Laminate/Tape/Wrap): | N |
| Piping Corr Prot Method(PCPM) (Cathodic Factory Install): | N |
| PCPM(Cathodic Prot-Field Install): | N |
| PCPMethod (FRP Tank Or Piping(Noncorrodible): | N |
| PCPM(Nonmetallic FlexPiping (Noncorrodible)): | N |
| PCPMeth(Isolated Open Area/2nd Containment): | N |
| PCPM (Dual Protected): | N |
| PCPM(Unnec Per Corrosion Prot Specialist): | N |
| Tank Corr Prot Compliance Flag: | N |
| Piping Corr Prot Compliance Flag: | N |
| Tank Corrosion Prot Variance (: | N |
| Piping Corrosion Prot Variance: | N |
| Temp Out Of Service Compliance: | N |
| Technical Compliance Flag: | N |
| Tank Tested Flag: | N |
| Installation Signature Date: | Not reported |

Compartment Records:

| | |
|---|---|
| Tank Id: | 2 |
| UST Comprt Id: | 139372 |
| UST Id: | 142147 |
| Facility Num/Ai: | 60445 |
| Compartment Id: | A |
| Capacity (In Gallons): | 3000 |
| Substance Stored1: | GASOLINE |
| Substance Stored2: | Not reported |
| Substance Stored3: | Not reported |
| CompartmentReleaseDetectionMethod(Vapor): | N |
| CRDM(GW Monitoring): | N |

**MCANGUS INVESTMENTS (Continued)** **U001289808**

| | |
|---|---|
| CRDM(Monitoring Of Secondary Cont Barrier): | N |
| CRDM(Auto Tank Gauge Test/Inv Control): | N |
| CRDM(Interstitial Monitoring SecWall/Jacket): | N |
| CRDM(Wkly Manual Gauging(Tanks<=1000 G): | N |
| CRDM(Mthly Tank Gauging(Emer Gen Tanks): | N |
| CRDM(Sir (Stat Inv Reconciliation)/Inv Control): | N |
| PipingReleaseDetectionMethod(PRDM)(Vapor): | N |
| PRDM(Groundwater Monitoring): | N |
| PRDM(Monitoring Sec Containment Barrier): | N |
| PRDM(InterstitialMonitoring w/in SecWall/Jacket): | N |
| PRDM(Mthly Piping Tightness Test)@.2Gph: | N |
| PRDM(AnnualPipingTightTest/ElecMon@.1Gph: | N |
| PRDM(TriennialTightTest(Suction/GravityPiping): | N |
| PRDM AutoLineLeakDet(3.0 Gph PressPiping): | N |
| PRDM(Sir(StatInv Recon)/Inv Control)): | N |
| PRDM(Exempt System Suction: | N |
| Spill Overfill Prevention Equip(SOPE): | N |
| SOPE(Spill Cont/Bucket/Sump): | N |
| SOPE(DelShut-Off Valve) ): | N |
| SOPE(FlowRestrictorValue: | N |
| SOPE(Alarm (Set@<=90%) W/3a Or 3b: | N |
| SOPE(N/A Deliveries To Tank<=25G): | N |
| Compartment Release Det Compliance Flag: | N |
| Piping Release Detection Compliance Flag ): | N |
| Spill/OverfillPreventionCompliance Flag: | N |
| Compartment Release Detection Variance: | N |
| Piping Release Detection Variance: | N |
| Spill And Overfill Prevention Variance: | N |
| Stage I Vapor Recovery: | Not reported |
| Stage 1 Installation Date: | Not reported |

Self Certification Records Not Found for this Facility:

| | |
|---|---|
| UST Id: | 142145 |
| Facility Num/AI: | 60445 |
| Tank Id: | 3 |
| Number Of Compartments: | 1 |
| Tank Installation Date: | 08/31/1987 |
| Tank Registration Date: | 10/09/1991 |
| Tank Capacity (In Gallons): | 3000 |
| Tank Status (Current): | REMOVED FROM GROUND |
| Tank Status Date: | 04/29/1988 |
| Empty: | N |
| Tank Regulatory Status: | FULLY REGULATED |
| Tank Int Prot (Internal Tank Lining Date): | Not reported |
| Tank Design (Single Wall): | N |
| Tank Design (Double Wall): | N |
| Piping Design (Single Wall): | N |
| Piping Design (Double Wall): | N |
| Tank Ext Cont(Fac-Built Nonmetallic Jacket): | N |
| Tank Ext Cont(Syn Tank-Pit/Piping-Trench Liner): | N |
| Tank Ext Cont(Tank Vault/Rigid Trench Liner): | N |
| Piping Ext Cont(Fac-Built Nonmetallic Jacket): | N |
| Piping Ext Cont(Syn Tank-Pit/Piping-Trench Liner): | N |
| Piping Ext Cont(Tank Vault/Rigid Trench Liner): | N |
| Type Of Piping(P=Pressurized,S=Suction,G=Gravity): | Not reported |
| Tank Material (Steel): | Y |

**MCANGUS INVESTMENTS (Continued)** **U001289808**

| | |
|---|---|
| Tank Material(Frp(Fiberglass-Reinforced Plastic): | N |
| Tank Mat(Composite (Steel W/Ext Frp Cladding)): | N |
| Tank Mat(Concrete): | N |
| Tank Mat(Jacketed (Steel W/Ext Nonmetallic Jck)): | N |
| Tank Mat(Coated(Steel W/ExtPolyurethane Cladding)): | N |
| Piping Material (Steel): | Y |
| Piping Mat(Frp(Fiberglass Reinforced Plastic): | N |
| Piping Mat(Concrete): | N |
| Piping Mat(Jacketed(Steel W/Ext Nonmetallic Jacket)): | N |
| Piping Mat(Nonmetallic Flex Piping): | N |
| PipingConnect/Valves(Shear/Impact Valves(Under Disp)): | N |
| Piping Connect/Valves(Steel Swing-Joints(End Of Piping)): | N |
| Piping Connect/Valves (Flex Connectors(Ends Of Piping)): | N |
| Tank Corr Prot Meth(TCPM)(Cathodic-Field Installation): | N |
| TCPM (ExtDielectricCoat/Laminate/Tape/Wrap): | N |
| TCPM(Cathodic Prot-FacInstallation): | N |
| TCPM(Composite Tank(Steel W/Frp Ext Laminate): | N |
| TCPMeth(Coated Tank(Steel W/ExtPolyurethaneLaminate): | N |
| TCPM(FRP Tank Or Piping(Noncorrodible)): | N |
| TCPM(Ext Nonmetallic Jacket): | N |
| TCPMeth(Unnecessary Per Corrosion Prot Spec): | N |
| Piping Corr Prot Meth(Ext Dielectric Coat/ Laminate/Tape/Wrap): | N |
| Piping Corr Prot Method(PCPM) (Cathodic Factory Install): | N |
| PCPM(Cathodic Prot-Field Install): | N |
| PCPMethod (FRP Tank Or Piping(Noncorrodible): | N |
| PCPM(Nonmetallic FlexPiping (Noncorrodible)): | N |
| PCPMeth(Isolated Open Area/2nd Containment): | N |
| PCPM (Dual Protected): | N |
| PCPM(Unnec Per Corrosion Prot Specialist): | N |
| Tank Corr Prot Compliance Flag: | N |
| Piping Corr Prot Compliance Flag: | N |
| Tank Corrosion Prot Variance (: | N |
| Piping Corrosion Prot Variance: | N |
| Temp Out Of Service Compliance: | N |
| Technical Compliance Flag: | N |
| Tank Tested Flag: | N |
| Installation Signature Date: | Not reported |

Compartment Records:

| | |
|---|---|
| Tank Id: | 3 |
| UST Comprt Id: | 139370 |
| UST Id: | 142145 |
| Facility Num/Ai: | 60445 |
| Compartment Id: | A |
| Capacity (In Gallons): | 3000 |
| Substance Stored1: | GASOLINE |
| Substance Stored2: | Not reported |
| Substance Stored3: | Not reported |
| CompartmentReleaseDetectionMethod(Vapor): | N |
| CRDM(GW Monitoring): | N |
| CRDM(Monitoring Of Secondary Cont Barrier): | N |
| CRDM(Auto Tank Gauge Test/Inv Control): | N |
| CRDM(Interstitial Monitoring SecWall/Jacket): | N |
| CRDM(Wkly Manual Gauging(Tanks<=1000 G): | N |
| CRDM(Mthly Tank Gauging(Emer Gen Tanks): | N |
| CRDM(Sir (Stat Inv Reconciliation)/Inv Control): | N |
| PipingReleaseDetectionMethod(PRDM)(Vapor): | N |
| PRDM(Groundwater Monitoring): | N |

**MCANGUS INVESTMENTS (Continued)** **U001289808**

| | |
|---|---|
| PRDM(Monitoring Sec Containment Barrier): | N |
| PRDM(InterstitialMonitoring w/in SecWall/Jacket): | N |
| PRDM(Mthly Piping Tightness Test)@.2Gph: | N |
| PRDM(AnnualPipingTightTest/ElecMon@.1Gph: | N |
| PRDM(TriennialTightTest(Suction/GravityPiping): | N |
| PRDM AutoLineLeakDet(3.0 Gph PressPiping): | N |
| PRDM(Sir(StatInv Recon)/Inv Control)): | N |
| PRDM(Exempt System Suction: | N |
| Spill Overfill Prevention Equip(SOPE): | N |
| SOPE(Spill Cont/Bucket/Sump): | N |
| SOPE(DelShut-Off Valve) ): | N |
| SOPE(FlowRestrictorValue: | N |
| SOPE(Alarm (Set@<=90%) W/3a Or 3b: | N |
| SOPE(N/A Deliveries To Tank<=25G): | N |
| Compartment Release Det Compliance Flag: | N |
| Piping Release Detection Compliance Flag ): | N |
| Spill/OverfillPreventionCompliance Flag: | N |
| Compartment Release Detection Variance: | N |
| Piping Release Detection Variance: | N |
| Spill And Overfill Prevention Variance: | N |
| Stage I Vapor Recovery: | Not reported |
| Stage 1 Installation Date: | Not reported |

Self Certification Records Not Found for this Facility:

| | |
|---|---|
| UST Id: | 142144 |
| Facility Num/AI: | 60445 |
| Tank Id: | 4 |
| Number Of Compartments: | 1 |
| Tank Installation Date: | 08/31/1987 |
| Tank Registration Date: | 10/09/1991 |
| Tank Capacity (In Gallons): | 3000 |
| Tank Status (Current): | REMOVED FROM GROUND |
| Tank Status Date: | 04/29/1988 |
| Empty: | N |
| Tank Regulatory Status: | FULLY REGULATED |
| Tank Int Prot (Internal Tank Lining Date): | Not reported |
| Tank Design (Single Wall): | N |
| Tank Design (Double Wall): | N |
| Piping Design (Single Wall): | N |
| Piping Design (Double Wall): | N |
| Tank Ext Cont(Fac-Built Nonmetallic Jacket): | N |
| Tank Ext Cont(Syn Tank-Pit/Piping-Trench Liner): | N |
| Tank Ext Cont(Tank Vault/Rigid Trench Liner): | N |
| Piping Ext Cont(Fac-Built Nonmetallic Jacket): | N |
| Piping Ext Cont(Syn Tank-Pit/Piping-Trench Liner): | N |
| Piping Ext Cont(Tank Vault/Rigid Trench Liner): | N |
| Type Of Piping(P=Pressurized,S=Suction,G=Gravity): | Not reported |
| Tank Material (Steel): | Y |
| Tank Material(Frp(Fiberglass-Reinforced Plastic): | N |
| Tank Mat(Composite (Steel W/Ext Frp Cladding)): | N |
| Tank Mat(Concrete): | N |
| Tank Mat(Jacketed (Steel W/Ext Nonmetallic Jck)): | N |
| Tank Mat(Coated(Steel W/ExtPolyurethane Cladding)): | N |
| Piping Material (Steel): | Y |
| Piping Mat(Frp(Fiberglass Reinforced Plastic): | N |
| Piping Mat(Concrete): | N |

**MCANGUS INVESTMENTS (Continued)** **U001289808**

| | |
|---|---|
| Piping Mat(Jacketed(Steel W/Ext Nonmetallic Jacket)): | N |
| Piping Mat(Nonmetallic Flex Piping): | N |
| PipingConnect/Valves(Shear/Impact Valves(Under Disp)): | N |
| Piping Connect/Valves(Steel Swing-Joints(End Of Piping)): | N |
| Piping Connect/Valves (Flex Connectors(Ends Of Piping)): | N |
| Tank Corr Prot Meth(TCPM)(Cathodic-Field Installation): | N |
| TCPM (ExtDielectricCoat/Laminate/Tape/Wrap): | N |
| TCPM(Cathodic Prot-FacInstallation): | N |
| TCPM(Composite Tank(Steel W/Frp Ext Laminate): | N |
| TCPMeth(Coated Tank(Steel W/ExtPolyurethaneLaminate): | N |
| TCPM(FRP Tank Or Piping(Noncorrodible)): | N |
| TCPM(Ext Nonmetallic Jacket): | N |
| TCPMeth(Unnecessary Per Corrosion Prot Spec): | N |
| Piping Corr Prot Meth(Ext Dielectric Coat/ Laminate/Tape/Wrap): | N |
| Piping Corr Prot Method(PCPM) (Cathodic Factory Install): | N |
| PCPM(Cathodic Prot-Field Install): | N |
| PCPMethod (FRP Tank Or Piping(Noncorrodible): | N |
| PCPM(Nonmetallic FlexPiping (Noncorrodible)): | N |
| PCPMeth(Isolated Open Area/2nd Containment): | N |
| PCPM (Dual Protected): | N |
| PCPM(Unnec Per Corrosion Prot Specialist): | N |
| Tank Corr Prot Compliance Flag: | N |
| Piping Corr Prot Compliance Flag: | N |
| Tank Corrosion Prot Variance (: | N |
| Piping Corrosion Prot Variance: | N |
| Temp Out Of Service Compliance: | N |
| Technical Compliance Flag: | N |
| Tank Tested Flag: | N |
| Installation Signature Date: | Not reported |

Compartment Records:

| | |
|---|---|
| Tank Id: | 4 |
| UST Comprt Id: | 139369 |
| UST Id: | 142144 |
| Facility Num/Ai: | 60445 |
| Compartment Id: | A |
| Capacity (In Gallons): | 3000 |
| Substance Stored1: | GASOLINE |
| Substance Stored2: | Not reported |
| Substance Stored3: | Not reported |
| CompartmentReleaseDetectionMethod(Vapor): | N |
| CRDM(GW Monitoring): | N |
| CRDM(Monitoring Of Secondary Cont Barrier): | N |
| CRDM(Auto Tank Gauge Test/Inv Control): | N |
| CRDM(Interstitial Monitoring SecWall/Jacket): | N |
| CRDM(Wkly Manual Gauging(Tanks<=1000 G): | N |
| CRDM(Mthly Tank Gauging(Emer Gen Tanks): | N |
| CRDM(Sir (Stat Inv Reconciliation)/Inv Control): | N |
| PipingReleaseDetectionMethod(PRDM)(Vapor): | N |
| PRDM(Groundwater Monitoring): | N |
| PRDM(Monitoring Sec Containment Barrier): | N |
| PRDM(InterstitialMonitoring w/in SecWall/Jacket): | N |
| PRDM(Mthly Piping Tightness Test)@.2Gph: | N |
| PRDM(AnnualPipingTightTest/ElecMon@.1Gph: | N |
| PRDM(TriennialTightTest(Suction/GravityPiping): | N |
| PRDM AutoLineLeakDet(3.0 Gph PressPiping): | N |
| PRDM(Sir(StatInv Recon)/Inv Control)): | N |
| PRDM(Exempt System Suction: | N |

**MCANGUS INVESTMENTS (Continued)** **U001289808**

| | |
|---|---|
| Spill Overfill Prevention Equip(SOPE): | N |
| SOPE(Spill Cont/Bucket/Sump): | N |
| SOPE(DelShut-Off Valve) ): | N |
| SOPE(FlowRestrictorValue: | N |
| SOPE(Alarm (Set@<=90%) W/3a Or 3b: | N |
| SOPE(N/A Deliveries To Tank<=25G): | N |
| Compartment Release Det Compliance Flag: | N |
| Piping Release Detection Compliance Flag ): | N |
| Spill/OverfillPreventionCompliance Flag: | N |
| Compartment Release Detection Variance: | N |
| Piping Release Detection Variance: | N |
| Spill And Overfill Prevention Variance: | N |
| Stage I Vapor Recovery: | Not reported |
| Stage 1 Installation Date: | Not reported |

Self Certification Records Not Found for this Facility:

| | |
|---|---|
| UST Id: | 142146 |
| Facility Num/AI: | 60445 |
| Tank Id: | 5 |
| Number Of Compartments: | 1 |
| Tank Installation Date: | 08/31/1987 |
| Tank Registration Date: | 10/09/1991 |
| Tank Capacity (In Gallons): | 500 |
| Tank Status (Current): | REMOVED FROM GROUND |
| Tank Status Date: | 07/02/1991 |
| Empty: | N |
| Tank Regulatory Status: | FULLY REGULATED |
| Tank Int Prot (Internal Tank Lining Date): | Not reported |
| Tank Design (Single Wall): | N |
| Tank Design (Double Wall): | N |
| Piping Design (Single Wall): | N |
| Piping Design (Double Wall): | N |
| Tank Ext Cont(Fac-Built Nonmetallic Jacket): | N |
| Tank Ext Cont(Syn Tank-Pit/Piping-Trench Liner): | N |
| Tank Ext Cont(Tank Vault/Rigid Trench Liner): | N |
| Piping Ext Cont(Fac-Built Nonmetallic Jacket): | N |
| Piping Ext Cont(Syn Tank-Pit/Piping-Trench Liner): | N |
| Piping Ext Cont(Tank Vault/Rigid Trench Liner): | N |
| Type Of Piping(P=Pressurized,S=Suction,G=Gravity): | Not reported |
| Tank Material (Steel): | Y |
| Tank Material(Frp(Fiberglass-Reinforced Plastic): | N |
| Tank Mat(Composite (Steel W/Ext Frp Cladding)): | N |
| Tank Mat(Concrete): | N |
| Tank Mat(Jacketed (Steel W/Ext Nonmetallic Jck)): | N |
| Tank Mat(Coated(Steel W/ExtPolyurethane Cladding)): | N |
| Piping Material (Steel): | Y |
| Piping Mat(Frp(Fiberglass Reinforced Plastic): | N |
| Piping Mat(Concrete): | N |
| Piping Mat(Jacketed(Steel W/Ext Nonmetallic Jacket)): | N |
| Piping Mat(Nonmetallic Flex Piping): | N |
| PipingConnect/Valves(Shear/Impact Valves(Under Disp)): | N |
| Piping Connect/Valves(Steel Swing-Joints(End Of Piping)): | N |
| Piping Connect/Valves (Flex Connectors(Ends Of Piping)): | N |
| Tank Corr Prot Meth(TCPM)(Cathodic-Field Installation): | N |
| TCPM (ExtDielectricCoat/Laminate/Tape/Wrap): | N |
| TCPM(Cathodic Prot-FacInstallation): | N |

**MCANGUS INVESTMENTS (Continued)** **U001289808**

| | |
|---|---|
| TCPM(Composite Tank(Steel W/Frp Ext Laminate): | N |
| TCPMeth(Coated Tank(Steel W/ExtPolyurethaneLaminate): | N |
| TCPM(FRP Tank Or Piping(Noncorrodible)): | N |
| TCPM(Ext Nonmetallic Jacket): | N |
| TCPMeth(Unnecessary Per Corrosion Prot Spec): | N |
| Piping Corr Prot Meth(Ext Dielectric Coat/ Laminate/Tape/Wrap): | N |
| Piping Corr Prot Method(PCPM) (Cathodic Factory Install): | N |
| PCPM(Cathodic Prot-Field Install): | N |
| PCPMethod (FRP Tank Or Piping(Noncorrodible): | N |
| PCPM(Nonmetallic FlexPiping (Noncorrodible)): | N |
| PCPMeth(Isolated Open Area/2nd Containment): | N |
| PCPM (Dual Protected): | N |
| PCPM(Unnec Per Corrosion Prot Specialist): | N |
| Tank Corr Prot Compliance Flag: | N |
| Piping Corr Prot Compliance Flag: | N |
| Tank Corrosion Prot Variance (: | N |
| Piping Corrosion Prot Variance: | N |
| Temp Out Of Service Compliance: | N |
| Technical Compliance Flag: | N |
| Tank Tested Flag: | N |
| Installation Signature Date: | Not reported |

Compartment Records:

| | |
|---|---|
| Tank Id: | 5 |
| UST Comprt Id: | 139371 |
| UST Id: | 142146 |
| Facility Num/Ai: | 60445 |
| Compartment Id: | A |
| Capacity (In Gallons): | 500 |
| Substance Stored1: | USED OIL |
| Substance Stored2: | Not reported |
| Substance Stored3: | Not reported |
| CompartmentReleaseDetectionMethod(Vapor): | N |
| CRDM(GW Monitoring): | N |
| CRDM(Monitoring Of Secondary Cont Barrier): | N |
| CRDM(Auto Tank Gauge Test/Inv Control): | N |
| CRDM(Interstitial Monitoring SecWall/Jacket): | N |
| CRDM(Wkly Manual Gauging(Tanks<=1000 G): | N |
| CRDM(Mthly Tank Gauging(Emer Gen Tanks): | N |
| CRDM(Sir (Stat Inv Reconciliation)/Inv Control): | N |
| PipingReleaseDetectionMethod(PRDM)(Vapor): | N |
| PRDM(Groundwater Monitoring): | N |
| PRDM(Monitoring Sec Containment Barrier): | N |
| PRDM(InterstitialMonitoring w/in SecWall/Jacket): | N |
| PRDM(Mthly Piping Tightness Test)@.2Gph: | N |
| PRDM(AnnualPipingTightTest/ElecMon@.1Gph: | N |
| PRDM(TriennialTightTest(Suction/GravityPiping): | N |
| PRDM AutoLineLeakDet(3.0 Gph PressPiping): | N |
| PRDM(Sir(StatInv Recon)/Inv Control)): | N |
| PRDM(Exempt System Suction: | N |
| Spill Overfill Prevention Equip(SOPE): | N |
| SOPE(Spill Cont/Bucket/Sump): | N |
| SOPE(DelShut-Off Valve) ): | N |
| SOPE(FlowRestrictorValue: | N |
| SOPE(Alarm (Set@<=90%) W/3a Or 3b: | N |
| SOPE(N/A Deliveries To Tank<=25G): | N |
| Compartment Release Det Compliance Flag: | N |
| Piping Release Detection Compliance Flag ): | N |

**MCANGUS INVESTMENTS (Continued)** **U001289808**

| | |
|---|---|
| Spill/OverfillPreventionCompliance Flag: | N |
| Compartment Release Detection Variance: | N |
| Piping Release Detection Variance: | N |
| Spill And Overfill Prevention Variance: | N |
| Stage I Vapor Recovery: | Not reported |
| Stage 1 Installation Date: | Not reported |

Self Certification Records Not Found for this Facility:

Click this hyperlink while viewing on your computer to access additional TX UST: detail in the EDR Site Report.

---

**E14** **KWIK FOOD MART/IKES PICK N GO** **LPST** **S109687457**
**ENE** **1135 AIRPORT BLVD** **GCC** **N/A**
**1/8-1/4** **AUSTIN, TX 78702**
**0.142 mi.**
**749 ft.** **Site 3 of 5 in cluster E**

**Relative:**
**Higher**

**Actual:**
**462 ft.**

LPST:

| | |
|---|---|
| Facility ID: | 0041337 |
| LPST Id: | 112386 |
| Facility Location: | 1135 AIRPORT BLVD & MANOR RD |
| TCEQ Region# and City: | 11 |
| Region City: | AUSTIN |
| Reported Date: | 01/29/2015 |
| Entered Date: | 06/17/1997 |
| Priority: | 4.1 - GW IMPACTED NO APPARENT THREATS OR IMPACTS TO RECEPTORS |
| Program: | 1 - RPR |
| CA Status: | 6P - FINAL PENDING WELL PLUG |
| Priority Description: | Groundwater is affected. |
| **Status:** | **CROSS REFERENCE TO ANOTHER LPST NUMBER** |
| Coordinators Primary: | 1/1P/1/1P/1/1P/1 |
| Coordinators RPR: | RCS |
| Responsible Party Name: | OLIVER SECOND FAMILY LTD |
| Responsible Party Contact: | VICKI OLIVER |
| Responsible Party Address: | PO BOX 6110 |
| Responsible Party City,St,Zip: | AUSTIN, TX 78762 6110 |
| Responsible Party Telephone: | 512/457-6100 |
| Reported Date: | 06/11/1997 |
| Case Start Date: | 01/30/2015 |

| | |
|---|---|
| Facility ID: | 0041337 |
| LPST Id: | 118304 |
| Facility Location: | 1135 AIRPORT BLVD |
| TCEQ Region# and City: | 11 |
| Region City: | AUSTIN |
| Reported Date: | 01/23/2015 |
| Entered Date: | 05/13/2010 |
| Priority: | 4.1 - GW IMPACTED NO APPARENT THREATS OR IMPACTS TO RECEPTORS |
| Program: | 1 - RPR |
| CA Status: | 6P - FINAL PENDING WELL PLUG |
| Priority Description: | Groundwater is affected. |
| **Status:** | **MONITORING** |
| Coordinators Primary: | 1/1P |
| Coordinators RPR: | RCS |
| Responsible Party Name: | OFLP-2 LTD |
| Responsible Party Contact: | GUY OLIVER |

**KWIK FOOD MART/IKES PICK N GO (Continued)** **S109687457**

Responsible Party Address: PO BOX 6110
Responsible Party City,St,Zip: AUSTIN, TX 78762 3338
Responsible Party Telephone: 512/457-6100
Reported Date: 04/20/2010
Case Start Date: 01/23/2015

GCC:

Division: RMD/PST
New Cases: *
File Number: 118304
Contamination Description: GASOLINE
Date Of Earliest Known Contamination Confirmation: 5/13/2010
Enforcement Status - Level Of Agency Response: 2
Enforcement Status - Site Activity Status: 2A
Data Quality 1: E,Q
Section 5236: Not reported
Type: GROUNDWATER CONTAMINATION CASE DESCRIPTION BY COUNTY TEXAS COMMISSION ON ENVIRONMENTAL QUALITY
Agency: Not reported
Section: Not reported
Year Deleted: Not reported
Location: Not reported
Data Quality 2: Not reported

Division: RMD/PST
New Cases: Not reported
File Number: 112386
Contamination Description: GASOLINE
Date Of Earliest Known Contamination Confirmation: 6/17/1997
Enforcement Status - Level Of Agency Response: 2
Enforcement Status - Site Activity Status: 2A
Data Quality 1: E,Q
Section 5236: Not reported
Type: GROUNDWATER CONTAMINATION CASE DESCRIPTION BY COUNTY TEXAS COMMISSION ON ENVIRONMENTAL QUALITY
Agency: Not reported
Section: Not reported
Year Deleted: Not reported
Location: Not reported
Data Quality 2: Not reported

Division: RMD/PST
New Cases: Not reported
File Number: 112386
Contamination Description: GASOLINE
Date Of Earliest Known Contamination Confirmation: 6/17/1997
Enforcement Status - Level Of Agency Response: 2A
Enforcement Status - Site Activity Status: 2A
Data Quality 1: E,Q
Section 5236: Not reported
Type: TEXAS COMMISSION ON ENVIRONMENTAL QUALITY
Agency: Not reported
Section: Not reported
Year Deleted: Not reported
Location: Not reported
Data Quality 2: Not reported

**KWIK FOOD MART/IKES PICK N GO (Continued)** **S109687457**

Division: REM/PST
New Cases: Not reported
File Number: 118304
Contamination Description: GASOLINE
Date Of Earliest Known Contamination Confirmation: 5/13/2010
Enforcement Status - Level Of Agency Response: 2
Enforcement Status - Site Activity Status: 2A
Data Quality 1: E,Q
Section 5236: Not reported
Type: GROUNDWATER CONTAMINATION CASE DESCRIPTION BY COUNTY TEXAS COMMISSION ON ENVIRONMENTAL QUALITY
Agency: Not reported
Section: Not reported
Year Deleted: Not reported
Location: Not reported
Data Quality 2: Not reported

Division: REM/PST
New Cases: Not reported
File Number: 118304
Contamination Description: GASOLINE
Date Of Earliest Known Contamination Confirmation: 5/13/2010
Enforcement Status - Level Of Agency Response: 2
Enforcement Status - Site Activity Status: 2A
Data Quality 1: E,Q
Section 5236: Not reported
Type: GROUNDWATER CONTAMINATION CASE DESCRIPTION BY COUNTY TEXAS COMMISSION ON ENVIRONMENTAL QUALITY
Agency: Not reported
Section: Not reported
Year Deleted: Not reported
Location: Not reported
Data Quality 2: Not reported

Division: REM/PST
New Cases: Not reported
File Number: 112386
Contamination Description: GASOLINE
Date Of Earliest Known Contamination Confirmation: 6/17/1997
Enforcement Status - Level Of Agency Response: 2
Enforcement Status - Site Activity Status: 6
Data Quality 1: E,Q
Section 5236: Not reported
Type: GROUNDWATER CONTAMINATION CASE DESCRIPTION BY COUNTY TEXAS COMMISSION ON ENVIRONMENTAL QUALITY
Agency: Not reported
Section: Not reported
Year Deleted: Not reported
Location: Not reported
Data Quality 2: Not reported

Division: REM/PST
New Cases: Not reported
File Number: 118304
Contamination Description: GASOLINE
Date Of Earliest Known Contamination Confirmation: 5/13/2010
Enforcement Status - Level Of Agency Response: 2

**KWIK FOOD MART/IKES PICK N GO (Continued)** **S109687457**

Enforcement Status - Site Activity Status: 2A
Data Quality 1: E,Q
Section 5236: Not reported
Type: GROUNDWATER CONTAMINATION CASE DESCRIPTION BY COUNTY TEXAS COMMISSION ON ENVIRONMENTAL QUALITY
Agency: Not reported
Section: Not reported
Year Deleted: Not reported
Location: Not reported
Data Quality 2: Not reported

Division: RMD/PST
New Cases: *
File Number: 118304
Contamination Description: GASOLINE
Date Of Earliest Known Contamination Confirmation: 5/13/2010
Enforcement Status - Level Of Agency Response: 2
Enforcement Status - Site Activity Status: 2A
Data Quality 1: E,Q
Section 5236: Not reported
Type: GROUNDWATER CONTAMINATION CASE DESCRIPTION BY COUNTY TEXAS COMMISSION ON ENVIRONMENTAL QUALITY
Agency: Not reported
Section: Not reported
Year Deleted: Not reported
Location: Not reported
Data Quality 2: Not reported

Division: RMD/PST
New Cases: Not reported
File Number: 112386
Contamination Description: GASOLINE
Date Of Earliest Known Contamination Confirmation: 6/17/1997
Enforcement Status - Level Of Agency Response: 2
Enforcement Status - Site Activity Status: 2A
Data Quality 1: E,Q
Section 5236: Not reported
Type: GROUNDWATER CONTAMINATION CASE DESCRIPTION BY COUNTY TEXAS COMMISSION ON ENVIRONMENTAL QUALITY
Agency: Not reported
Section: Not reported
Year Deleted: Not reported
Location: Not reported
Data Quality 2: Not reported

Division: RMD/PST
New Cases: Not reported
File Number: 112386
Contamination Description: GASOLINE
Date Of Earliest Known Contamination Confirmation: 6/17/1997
Enforcement Status - Level Of Agency Response: 2A
Enforcement Status - Site Activity Status: 2A
Data Quality 1: E,Q
Section 5236: Not reported
Type: GROUNDWATER CONTAMINATION CASE DESCRIPTION BY COUNTY TEXAS COMMISSION ON ENVIRONMENTAL QUALITY
Agency: Not reported

**KWIK FOOD MART/IKES PICK N GO (Continued)** **S109687457**

| | |
|---|---|
| Section: | Not reported |
| Year Deleted: | Not reported |
| Location: | Not reported |
| Data Quality 2: | Not reported |

---

**E15**
**ENE**
**1/8-1/4**
**0.142 mi.**
**749 ft.**

**DISCOUNT FOOD MART** **UST** **U003566424**
**1135 AIRPORT BLVD** **Financial Assurance** **N/A**
**AUSTIN, TX 78702**

**Site 4 of 5 in cluster E**

**Relative:**
**Higher**

**Actual:**
**462 ft.**

UST:

| | |
|---|---|
| Facility Id: | 41337 |
| Facility Type: | RETAIL |
| Facility Begin Date: | 01/22/1987 |
| Facility Status: | ACTIVE |
| Facility Exempt Status: | No |
| Records Off-Site: | No |
| UST Financial Assurance Required: | Yes |
| Number Of Active UST: | 2 |
| Site Location Description: | Not reported |
| Site Location (Nearest City/County/Zip): | TRAVIS 78702 |
| Site Location (TCEQ Region): | 11 |
| Contact Name/Title: | , |
| Contact Organization Name: | DISCOUNT FOOD MART |
| Contact Mailing Address1: | Not reported |
| Contact Mailing Address2: | Not reported |
| Contact Mailing City/State/Zip: | Not reported |
| Contact Phone Number: | 5129284105 |
| Contact Fax Number: | Not reported |
| Contact Email Address: | Not reported |
| Facility Contact Address Deliverable: | Not reported |
| Application Received Date On Earliest Reg Form: | 05/08/1986 |
| Signature Date On Earliest Reg Form: | 04/30/1986 |
| Signature Name/Title On Earliest Reg Form: | TONY ROSS,GEN MGR |
| Signature Role On Earliest Reg Form: | Not reported |
| Signature Company On Earliest Reg Form: | Not reported |
| Enforcement Action: | Not reported |
| Facility Not Inspectable: | No |

Facility Billing Contacts:

| | |
|---|---|
| Princ Id: | 18479812002030 |
| AR Number: | 34584 |
| Contact Name/Title: | GUY OLIVER/ |
| Contact Organization Name: | OFLP-2 LTD |
| Contact Mailing Address (Delivery): | PO BOX 6110 |
| Contact Mailing Address (Internal Delivery): | Not reported |
| Contact Mailing City/State/Zip: | AUSTIN, TX 78762 6110 |
| Phone Number/Ext: | / |
| Contact Fax Number/Ext: | / |
| Contact EMail Address: | Not reported |
| Contact Address Deliverable: | Yes |

Owner:

| | |
|---|---|
| Princ Id: | 18479812002030 |
| Additional Id: | 834706722002150 |
| Facility Num/AI: | 41337 |
| Owner CN: | CN600750186 |

**DISCOUNT FOOD MART (Continued)** **U003566424**

| | |
|---|---|
| Owner Name: | OFLP-2 LTD |
| Owner Effective Begin Date: | 09/08/1994 |
| Owner Type: | OR |
| State Tax Id: | 32036480534 |
| Contact Role: | Not reported |
| Contact Name/Title: | / |
| Contact Organization Name: | Not reported |
| Contact Mailing Address (Delivery): | Not reported |
| Contact Mailing Address (Internal Delivery): | Not reported |
| Contact Mailing City/State/Zip: | Not reported |
| Contact Phone Number/Ext: | / |
| Contact Fax Number/Ext: | / |
| Contact Email Address: | Not reported |

Operator:

| | |
|---|---|
| Princ Id: | 172278062010113 |
| Additional Id: | 834706722002150 |
| Facility Num/AI: | 41337 |
| Operator CN: | CN603661398 |
| Operator Name (Company Or Ind Last Name): | MTG MANAGEMENT INC |
| Operator Name (Individual First/Middle): | Not reported |
| Operator Effective Begin Date: | 08/08/2012 |
| Operator Type: | CO |
| Contact Role: | Not reported |
| Contact Name: | Not reported |
| Contact Title: | Not reported |
| Contact Organization Name: | Not reported |
| Contact Mailing Address (Delivery): | Not reported |
| Contact Mailing Address (Internal Delivery): | Not reported |
| Contact Mailing City/State/Zip: | Not reported |
| Contact Phone Number/Ext: | / |
| Contact Fax Number/Ext: | / |
| Contact Email Address: | Not reported |

Self Certification:

| | |
|---|---|
| Cert Id: | 234102 |
| Facility Num/AI: | 41337 |
| Self-Certification Date: | 03/25/2014 |
| Signature Name/Title: | Guy Oliver Authorized Represent |
| Signature Type Role: | LEGAL AUTH REP OWNER |
| Filing Status(Initial, Renewal, Amendment): | RENEWAL |
| Registration Self-Certification Flag: | Yes |
| Facility Fees Self-Certification Flag: | Yes |
| Financial Assurance Self-Certification Flag: | Yes |
| Technical Standards Self-Certification Flag: | Yes |
| Delivery Certificate Expiration Date: | 04/30/2015 |
| Reporting Method: | S |
| Tank Corrosion Protection Compliance: | Yes |
| Piping Corrosion Protection Compliance: | Yes |
| Compartment Release Detection Compliance: | Yes |
| Piping Release Detection Compliance: | Yes |
| Spill Prevention/Overfill Compliance: | Yes |

| | |
|---|---|
| Cert Id: | 250213 |
| Facility Num/AI: | 41337 |
| Self-Certification Date: | 03/10/2015 |

**DISCOUNT FOOD MART (Continued)** **U003566424**

| | |
|---|---|
| Signature Name/Title: | Guy Oliver Legal Authorized Rep |
| Signature Type Role: | LEGAL AUTH REP OWNER |
| Filing Status(Initial, Renewal, Amendment): | RENEWAL |
| Registration Self-Certification Flag: | Yes |
| Facility Fees Self-Certification Flag: | Yes |
| Financial Assurance Self-Certification Flag: | Yes |
| Technical Standards Self-Certification Flag: | Yes |
| Delivery Certificate Expiration Date: | 04/30/2016 |
| Reporting Method: | S |
| Tank Corrosion Protection Compliance: | Yes |
| Piping Corrosion Protection Compliance: | Yes |
| Compartment Release Detection Compliance: | Yes |
| Piping Release Detection Compliance: | Yes |
| Spill Prevention/Overfill Compliance: | Yes |
| | |
| Cert Id: | 51660 |
| Facility Num/AI: | 41337 |
| Self-Certification Date: | 02/01/2001 |
| Signature Name/Title: | GUY OLIVER REPRESENTATIVE |
| Signature Type Role: | LEGAL AUTH REP OWNER |
| Filing Status(Initial, Renewal, Amendment): | INITIAL |
| Registration Self-Certification Flag: | Yes |
| Facility Fees Self-Certification Flag: | Yes |
| Financial Assurance Self-Certification Flag: | Yes |
| Technical Standards Self-Certification Flag: | Yes |
| Delivery Certificate Expiration Date: | 04/30/2002 |
| Reporting Method: | Not reported |
| Tank Corrosion Protection Compliance: | Not reported |
| Piping Corrosion Protection Compliance: | Not reported |
| Compartment Release Detection Compliance: | Not reported |
| Piping Release Detection Compliance: | Not reported |
| Spill Prevention/Overfill Compliance: | Not reported |
| | |
| Cert Id: | 51661 |
| Facility Num/AI: | 41337 |
| Self-Certification Date: | 03/22/2002 |
| Signature Name/Title: | GUY OLIVER |
| Signature Type Role: | LEGAL AUTH REP OWNER |
| Filing Status(Initial, Renewal, Amendment): | RENEWAL |
| Registration Self-Certification Flag: | Yes |
| Facility Fees Self-Certification Flag: | Yes |
| Financial Assurance Self-Certification Flag: | Yes |
| Technical Standards Self-Certification Flag: | Yes |
| Delivery Certificate Expiration Date: | 04/30/2003 |
| Reporting Method: | Not reported |
| Tank Corrosion Protection Compliance: | Not reported |
| Piping Corrosion Protection Compliance: | Not reported |
| Compartment Release Detection Compliance: | Not reported |
| Piping Release Detection Compliance: | Not reported |
| Spill Prevention/Overfill Compliance: | Not reported |
| | |
| Cert Id: | 51662 |
| Facility Num/AI: | 41337 |
| Self-Certification Date: | 03/31/2003 |
| Signature Name/Title: | GUY NEWELL OLIVER AUTHORIZED REP |
| Signature Type Role: | LEGAL AUTH REP OWNER |
| Filing Status(Initial, Renewal, Amendment): | RENEWAL |

**DISCOUNT FOOD MART (Continued)** **U003566424**

| | |
|---|---|
| Registration Self-Certification Flag: | Yes |
| Facility Fees Self-Certification Flag: | Yes |
| Financial Assurance Self-Certification Flag: | Yes |
| Technical Standards Self-Certification Flag: | Yes |
| Delivery Certificate Expiration Date: | 04/30/2004 |
| Reporting Method: | Not reported |
| Tank Corrosion Protection Compliance: | Not reported |
| Piping Corrosion Protection Compliance: | Not reported |
| Compartment Release Detection Compliance: | Not reported |
| Piping Release Detection Compliance: | Not reported |
| Spill Prevention/Overfill Compliance: | Not reported |
| | |
| Cert Id: | 51663 |
| Facility Num/AI: | 41337 |
| Self-Certification Date: | 03/01/2004 |
| Signature Name/Title: | GUY N OLIVER PRESIDENT |
| Signature Type Role: | LEGAL AUTH REP OWNER |
| Filing Status(Initial, Renewal, Amendment): | RENEWAL |
| Registration Self-Certification Flag: | Yes |
| Facility Fees Self-Certification Flag: | Yes |
| Financial Assurance Self-Certification Flag: | Yes |
| Technical Standards Self-Certification Flag: | Yes |
| Delivery Certificate Expiration Date: | 04/30/2005 |
| Reporting Method: | Not reported |
| Tank Corrosion Protection Compliance: | Not reported |
| Piping Corrosion Protection Compliance: | Not reported |
| Compartment Release Detection Compliance: | Not reported |
| Piping Release Detection Compliance: | Not reported |
| Spill Prevention/Overfill Compliance: | Not reported |
| | |
| Cert Id: | 51664 |
| Facility Num/AI: | 41337 |
| Self-Certification Date: | 03/02/2005 |
| Signature Name/Title: | GUY N OLIVER AUTHORIZED REPRESENT |
| Signature Type Role: | LEGAL AUTH REP OWNER |
| Filing Status(Initial, Renewal, Amendment): | RENEWAL |
| Registration Self-Certification Flag: | Yes |
| Facility Fees Self-Certification Flag: | Yes |
| Financial Assurance Self-Certification Flag: | Yes |
| Technical Standards Self-Certification Flag: | Yes |
| Delivery Certificate Expiration Date: | 04/30/2006 |
| Reporting Method: | Not reported |
| Tank Corrosion Protection Compliance: | Not reported |
| Piping Corrosion Protection Compliance: | Not reported |
| Compartment Release Detection Compliance: | Not reported |
| Piping Release Detection Compliance: | Not reported |
| Spill Prevention/Overfill Compliance: | Not reported |
| | |
| Cert Id: | 51665 |
| Facility Num/AI: | 41337 |
| Self-Certification Date: | 03/01/2006 |
| Signature Name/Title: | GUY OLIVER AUTHORIZED REPRESENT |
| Signature Type Role: | LEGAL AUTH REP OWNER |
| Filing Status(Initial, Renewal, Amendment): | RENEWAL |
| Registration Self-Certification Flag: | Yes |
| Facility Fees Self-Certification Flag: | Yes |
| Financial Assurance Self-Certification Flag: | Yes |

**DISCOUNT FOOD MART (Continued)** **U003566424**

| | |
|---|---|
| Technical Standards Self-Certification Flag: | Yes |
| Delivery Certificate Expiration Date: | 04/30/2007 |
| Reporting Method: | Not reported |
| Tank Corrosion Protection Compliance: | Not reported |
| Piping Corrosion Protection Compliance: | Not reported |
| Compartment Release Detection Compliance: | Not reported |
| Piping Release Detection Compliance: | Not reported |
| Spill Prevention/Overfill Compliance: | Not reported |
| | |
| Cert Id: | 51666 |
| Facility Num/AI: | 41337 |
| Self-Certification Date: | 03/01/2007 |
| Signature Name/Title: | GUY OLIVER AUTHORIZED REPRESENT |
| Signature Type Role: | LEGAL AUTH REP OWNER |
| Filing Status(Initial, Renewal, Amendment): | RENEWAL |
| Registration Self-Certification Flag: | Yes |
| Facility Fees Self-Certification Flag: | Yes |
| Financial Assurance Self-Certification Flag: | Yes |
| Technical Standards Self-Certification Flag: | Yes |
| Delivery Certificate Expiration Date: | 04/30/2008 |
| Reporting Method: | Not reported |
| Tank Corrosion Protection Compliance: | Not reported |
| Piping Corrosion Protection Compliance: | Not reported |
| Compartment Release Detection Compliance: | Not reported |
| Piping Release Detection Compliance: | Not reported |
| Spill Prevention/Overfill Compliance: | Not reported |
| | |
| Cert Id: | 51667 |
| Facility Num/AI: | 41337 |
| Self-Certification Date: | 03/25/2008 |
| Signature Name/Title: | GUY OLIVER AUTHORIZED REPRESENT |
| Signature Type Role: | LEGAL AUTH REP OWNER |
| Filing Status(Initial, Renewal, Amendment): | RENEWAL |
| Registration Self-Certification Flag: | Yes |
| Facility Fees Self-Certification Flag: | Yes |
| Financial Assurance Self-Certification Flag: | Yes |
| Technical Standards Self-Certification Flag: | Yes |
| Delivery Certificate Expiration Date: | 04/30/2009 |
| Reporting Method: | Not reported |
| Tank Corrosion Protection Compliance: | Not reported |
| Piping Corrosion Protection Compliance: | Not reported |
| Compartment Release Detection Compliance: | Not reported |
| Piping Release Detection Compliance: | Not reported |
| Spill Prevention/Overfill Compliance: | Not reported |
| | |
| Cert Id: | 51668 |
| Facility Num/AI: | 41337 |
| Self-Certification Date: | 03/30/2009 |
| Signature Name/Title: | GUY OLIVER OWNER |
| Signature Type Role: | LEGAL AUTH REP OWNER |
| Filing Status(Initial, Renewal, Amendment): | RENEWAL |
| Registration Self-Certification Flag: | Yes |
| Facility Fees Self-Certification Flag: | Yes |
| Financial Assurance Self-Certification Flag: | Yes |
| Technical Standards Self-Certification Flag: | Yes |
| Delivery Certificate Expiration Date: | 04/30/2010 |
| Reporting Method: | Not reported |

**DISCOUNT FOOD MART (Continued)** **U003566424**

| | |
|---|---|
| Tank Corrosion Protection Compliance: | Not reported |
| Piping Corrosion Protection Compliance: | Not reported |
| Compartment Release Detection Compliance: | Not reported |
| Piping Release Detection Compliance: | Not reported |
| Spill Prevention/Overfill Compliance: | Not reported |

| | |
|---|---|
| Cert Id: | 51669 |
| Facility Num/AI: | 41337 |
| Self-Certification Date: | 03/19/2010 |
| Signature Name/Title: | GUY OLIVER AUTHORIZED REPRESENT |
| Signature Type Role: | LEGAL AUTH REP OWNER |
| Filing Status(Initial, Renewal, Amendment): | RENEWAL |
| Registration Self-Certification Flag: | Yes |
| Facility Fees Self-Certification Flag: | Yes |
| Financial Assurance Self-Certification Flag: | Yes |
| Technical Standards Self-Certification Flag: | Yes |
| Delivery Certificate Expiration Date: | 04/30/2011 |
| Reporting Method: | Not reported |
| Tank Corrosion Protection Compliance: | Not reported |
| Piping Corrosion Protection Compliance: | Not reported |
| Compartment Release Detection Compliance: | Not reported |
| Piping Release Detection Compliance: | Not reported |
| Spill Prevention/Overfill Compliance: | Not reported |

| | |
|---|---|
| Cert Id: | 51670 |
| Facility Num/AI: | 41337 |
| Self-Certification Date: | 03/16/2011 |
| Signature Name/Title: | GUY OLIVER AUTHORIZED REPRESENT |
| Signature Type Role: | LEGAL AUTH REP OWNER |
| Filing Status(Initial, Renewal, Amendment): | RENEWAL |
| Registration Self-Certification Flag: | Yes |
| Facility Fees Self-Certification Flag: | Yes |
| Financial Assurance Self-Certification Flag: | Yes |
| Technical Standards Self-Certification Flag: | Yes |
| Delivery Certificate Expiration Date: | 04/30/2012 |
| Reporting Method: | Not reported |
| Tank Corrosion Protection Compliance: | Not reported |
| Piping Corrosion Protection Compliance: | Not reported |
| Compartment Release Detection Compliance: | Not reported |
| Piping Release Detection Compliance: | Not reported |
| Spill Prevention/Overfill Compliance: | Not reported |

| | |
|---|---|
| Cert Id: | 51671 |
| Facility Num/AI: | 41337 |
| Self-Certification Date: | 03/09/2012 |
| Signature Name/Title: | GUY OLIVER AUTHORIZED REPRESENT |
| Signature Type Role: | LEGAL AUTH REP OWNER |
| Filing Status(Initial, Renewal, Amendment): | RENEWAL |
| Registration Self-Certification Flag: | Yes |
| Facility Fees Self-Certification Flag: | Yes |
| Financial Assurance Self-Certification Flag: | Yes |
| Technical Standards Self-Certification Flag: | Yes |
| Delivery Certificate Expiration Date: | 04/30/2013 |
| Reporting Method: | Not reported |
| Tank Corrosion Protection Compliance: | Not reported |
| Piping Corrosion Protection Compliance: | Not reported |
| Compartment Release Detection Compliance: | Not reported |

**DISCOUNT FOOD MART (Continued)** **U003566424**

| | |
|---|---|
| Piping Release Detection Compliance: | Not reported |
| Spill Prevention/Overfill Compliance: | Not reported |
| | |
| Cert Id: | 51672 |
| Facility Num/AI: | 41337 |
| Self-Certification Date: | 03/13/2013 |
| Signature Name/Title: | GUY OLIVER AUTH REP |
| Signature Type Role: | LEGAL AUTH REP OWNER |
| Filing Status(Initial, Renewal, Amendment): | RENEWAL |
| Registration Self-Certification Flag: | Yes |
| Facility Fees Self-Certification Flag: | Yes |
| Financial Assurance Self-Certification Flag: | Yes |
| Technical Standards Self-Certification Flag: | Yes |
| Delivery Certificate Expiration Date: | 04/30/2014 |
| Reporting Method: | Not reported |
| Tank Corrosion Protection Compliance: | Not reported |
| Piping Corrosion Protection Compliance: | Not reported |
| Compartment Release Detection Compliance: | Not reported |
| Piping Release Detection Compliance: | Not reported |
| Spill Prevention/Overfill Compliance: | Not reported |

Construction Notification:

| | |
|---|---|
| NOC Id: | 5290 |
| Facility Num/AI: | 41337 |
| Application Received Date: | 01/07/2010 |
| Scheduled Construction Date: | 02/06/2010 |
| UST Improvement: | Yes |
| UST Installation: | No |
| UST Removal: | No |
| UST Repair: | No |
| UST Return To Service: | No |
| UST Replacement: | No |
| UST Abandonment: | No |
| UST Stage I: | No |
| AST Installation: | No |
| AST Stage I: | No |
| Historical Tracking Number: | NONE |
| Waiver Flag: | No |
| Late Filing Flag: | No |
| Form Received Date: | Not reported |
| Signature Date On Form: | Not reported |
| Signature Name On Form: | Not reported |
| Signature Title On Form: | Not reported |
| Signature Role: | Not reported |
| Signature Company On Form: | Not reported |
| Owner Name At Time Of Construction: | Not reported |
| Owner CN At Time Of Construction: | Not reported |
| Owner AR At Time Of Construction: | 34584 |
| General Description of Proposed Construction: | REPLACE OVERSPILL MANHOLE AND RISER ON TANK #1. |
| | |
| NOC Id: | 5289 |
| Facility Num/AI: | 41337 |
| Application Received Date: | 03/01/2010 |
| Scheduled Construction Date: | 03/09/2010 |
| UST Improvement: | No |
| UST Installation: | No |
| UST Removal: | Yes |

**DISCOUNT FOOD MART (Continued)** **U003566424**

| | |
|---|---|
| UST Repair: | No |
| UST Return To Service: | No |
| UST Replacement: | No |
| UST Abandonment: | No |
| UST Stage I: | No |
| AST Installation: | No |
| AST Stage I: | No |
| Historical Tracking Number: | NONE |
| Waiver Flag: | Yes |
| Late Filing Flag: | No |
| Form Received Date: | Not reported |
| Signature Date On Form: | Not reported |
| Signature Name On Form: | Not reported |
| Signature Title On Form: | Not reported |
| Signature Role: | Not reported |
| Signature Company On Form: | Not reported |
| Owner Name At Time Of Construction: | Not reported |
| Owner CN At Time Of Construction: | Not reported |
| Owner AR At Time Of Construction: | 34584 |
| General Description of Proposed Construction: | INSTALL TANK LINER ON TANK #1 12,000 GALLON SINGLE WALL TANK. EVACUATE 8000 GALL ON STEEL TANK AND REMOVE MANIFOLD LINE. INSTALL SUBMERSIBLE PUMP. TIE BACK INTO EXISTING PRODUCT LINE. |

| | |
|---|---|
| NOC Id: | 5288 |
| Facility Num/AI: | 41337 |
| Application Received Date: | 03/01/2010 |
| Scheduled Construction Date: | 03/09/2010 |
| UST Improvement: | No |
| UST Installation: | No |
| UST Removal: | No |
| UST Repair: | No |
| UST Return To Service: | No |
| UST Replacement: | Yes |
| UST Abandonment: | No |
| UST Stage I: | No |
| AST Installation: | No |
| AST Stage I: | No |
| Historical Tracking Number: | NONE |
| Waiver Flag: | Yes |
| Late Filing Flag: | No |
| Form Received Date: | Not reported |
| Signature Date On Form: | Not reported |
| Signature Name On Form: | Not reported |
| Signature Title On Form: | Not reported |
| Signature Role: | Not reported |
| Signature Company On Form: | Not reported |
| Owner Name At Time Of Construction: | Not reported |
| Owner CN At Time Of Construction: | Not reported |
| Owner AR At Time Of Construction: | 34584 |
| General Description of Proposed Construction: | INSTALL TANK LINER ON TANK #1 12,000 GALLON SINGLE WALL TANK. EVACUATE 8000 GALL ON STEEL TANK AND REMOVE MANIFOLD LINE. INSTALL SUBMERSIBLE PUMP. TIE BACK INTO EXISTING PRODUCT LINE. |

**DISCOUNT FOOD MART (Continued)** **U003566424**

Contractor, Consultant and Installer:

| | |
|---|---|
| Cont/Cons/Installer Id: | 5784 |
| Ust Id: | Not reported |
| Noc Id: | 5288 |
| Facility Num/Ai: | 41337 |
| Type Of Contact (Contractor, Consultant, Or Installer): | CONTRACTOR |
| Contractor Crp Number Or Installer Ilp Number: | CRP000005 |
| Company Name: | PETRO TECH |
| Representative Name: | CHUCK NADEAU |
| Mailing Address (Delivery): | 2305 E ADAMS |
| Mailing Address (Internal Delivery): | Not reported |
| Mailing Address (City Name): | TEMPLE |
| Mailing Address (State Code): | TX |
| Mailing Address (Five Digit Zip Code): | 76501 |
| Mailing Address (Foreign Postal Code): | Not reported |
| Mailing Address (Country Code): | Not reported |
| Phone Number (Country Code): | 1 |
| Phone Number (Area Code): | 254 |
| Phone Number: | 7700440 |
| Phone Number (Extension): | Not reported |
| Fax Number (Country Code): | Not reported |
| Fax Number (Area Code): | Not reported |
| Fax Number: | Not reported |
| Email Address: | Not reported |

| | |
|---|---|
| Cont/Cons/Installer Id: | 5786 |
| Ust Id: | Not reported |
| Noc Id: | 5289 |
| Facility Num/Ai: | 41337 |
| Type Of Contact (Contractor, Consultant, Or Installer): | CONTRACTOR |
| Contractor Crp Number Or Installer Ilp Number: | CRP000005 |
| Company Name: | PETRO TECH |
| Representative Name: | CHUCK NADEAU |
| Mailing Address (Delivery): | 2305 E ADAMS |
| Mailing Address (Internal Delivery): | Not reported |
| Mailing Address (City Name): | TEMPLE |
| Mailing Address (State Code): | TX |
| Mailing Address (Five Digit Zip Code): | 76501 |
| Mailing Address (Foreign Postal Code): | Not reported |
| Mailing Address (Country Code): | Not reported |
| Phone Number (Country Code): | 1 |
| Phone Number (Area Code): | 254 |
| Phone Number: | 7700440 |
| Phone Number (Extension): | Not reported |
| Fax Number (Country Code): | Not reported |
| Fax Number (Area Code): | Not reported |
| Fax Number: | Not reported |
| Email Address: | Not reported |

| | |
|---|---|
| Cont/Cons/Installer Id: | 5788 |
| Ust Id: | Not reported |
| Noc Id: | 5290 |
| Facility Num/Ai: | 41337 |
| Type Of Contact (Contractor, Consultant, Or Installer): | CONTRACTOR |
| Contractor Crp Number Or Installer Ilp Number: | CRP000005 |
| Company Name: | PETRO TECH |
| Representative Name: | CHUCK NADEAM |

**DISCOUNT FOOD MART (Continued)** **U003566424**

| | |
|---|---|
| Mailing Address (Delivery): | 2305 E ADAMS AVE |
| Mailing Address (Internal Delivery): | Not reported |
| Mailing Address (City Name): | TEMPLE |
| Mailing Address (State Code): | TX |
| Mailing Address (Five Digit Zip Code): | 76501 |
| Mailing Address (Foreign Postal Code): | Not reported |
| Mailing Address (Country Code): | Not reported |
| Phone Number (Country Code): | 1 |
| Phone Number (Area Code): | 254 |
| Phone Number: | 7700440 |
| Phone Number (Extension): | Not reported |
| Fax Number (Country Code): | Not reported |
| Fax Number (Area Code): | Not reported |
| Fax Number: | Not reported |
| Email Address: | Not reported |
| | |
| Cont/Cons/Installer Id: | 5789 |
| Ust Id: | Not reported |
| Noc Id: | 5290 |
| Facility Num/Ai: | 41337 |
| Type Of Contact (Contractor, Consultant, Or Installer): | INSTALLER |
| Contractor Crp Number Or Installer Ilp Number: | ILP000005 |
| Company Name: | Not reported |
| Representative Name: | Not reported |
| Mailing Address (Delivery): | Not reported |
| Mailing Address (Internal Delivery): | Not reported |
| Mailing Address (City Name): | Not reported |
| Mailing Address (State Code): | Not reported |
| Mailing Address (Five Digit Zip Code): | Not reported |
| Mailing Address (Foreign Postal Code): | Not reported |
| Mailing Address (Country Code): | Not reported |
| Phone Number (Country Code): | Not reported |
| Phone Number (Area Code): | Not reported |
| Phone Number: | Not reported |
| Phone Number (Extension): | Not reported |
| Fax Number (Country Code): | Not reported |
| Fax Number (Area Code): | Not reported |
| Fax Number: | Not reported |
| Email Address: | Not reported |
| | |
| Cont/Cons/Installer Id: | 5785 |
| Ust Id: | Not reported |
| Noc Id: | 5288 |
| Facility Num/Ai: | 41337 |
| Type Of Contact (Contractor, Consultant, Or Installer): | INSTALLER |
| Contractor Crp Number Or Installer Ilp Number: | ILP000005 |
| Company Name: | Not reported |
| Representative Name: | Not reported |
| Mailing Address (Delivery): | Not reported |
| Mailing Address (Internal Delivery): | Not reported |
| Mailing Address (City Name): | Not reported |
| Mailing Address (State Code): | Not reported |
| Mailing Address (Five Digit Zip Code): | Not reported |
| Mailing Address (Foreign Postal Code): | Not reported |
| Mailing Address (Country Code): | Not reported |
| Phone Number (Country Code): | Not reported |
| Phone Number (Area Code): | Not reported |

**DISCOUNT FOOD MART (Continued)** **U003566424**

| | |
|---|---|
| Phone Number: | Not reported |
| Phone Number (Extension): | Not reported |
| Fax Number (Country Code): | Not reported |
| Fax Number (Area Code): | Not reported |
| Fax Number: | Not reported |
| Email Address: | Not reported |
| | |
| Cont/Cons/Installer Id: | 5787 |
| Ust Id: | Not reported |
| Noc Id: | 5289 |
| Facility Num/Ai: | 41337 |
| Type Of Contact (Contractor, Consultant, Or Installer): | INSTALLER |
| Contractor Crp Number Or Installer Ilp Number: | ILP000005 |
| Company Name: | Not reported |
| Representative Name: | Not reported |
| Mailing Address (Delivery): | Not reported |
| Mailing Address (Internal Delivery): | Not reported |
| Mailing Address (City Name): | Not reported |
| Mailing Address (State Code): | Not reported |
| Mailing Address (Five Digit Zip Code): | Not reported |
| Mailing Address (Foreign Postal Code): | Not reported |
| Mailing Address (Country Code): | Not reported |
| Phone Number (Country Code): | Not reported |
| Phone Number (Area Code): | Not reported |
| Phone Number: | Not reported |
| Phone Number (Extension): | Not reported |
| Fax Number (Country Code): | Not reported |
| Fax Number (Area Code): | Not reported |
| Fax Number: | Not reported |
| Email Address: | Not reported |

Tanks:

| | |
|---|---|
| UST Id: | 109501 |
| Facility Num/AI: | 41337 |
| Tank Id: | 1 |
| Number Of Compartments: | 1 |
| Tank Installation Date: | 01/01/1980 |
| Tank Registration Date: | 05/08/1986 |
| Tank Capacity (In Gallons): | 12000 |
| Tank Status (Current): | REMOVED FROM GROUND |
| Tank Status Date: | 04/13/2011 |
| Empty: | N |
| Tank Regulatory Status: | FULLY REGULATED |
| Tank Int Prot (Internal Tank Lining Date): | Not reported |
| Tank Design (Single Wall): | Y |
| Tank Design (Double Wall): | N |
| Piping Design (Single Wall): | Y |
| Piping Design (Double Wall): | N |
| Tank Ext Cont(Fac-Built Nonmetallic Jacket): | N |
| Tank Ext Cont(Syn Tank-Pit/Piping-Trench Liner): | N |
| Tank Ext Cont(Tank Vault/Rigid Trench Liner): | N |
| Piping Ext Cont(Fac-Built Nonmetallic Jacket): | N |
| Piping Ext Cont(Syn Tank-Pit/Piping-Trench Liner): | N |
| Piping Ext Cont(Tank Vault/Rigid Trench Liner): | N |
| Type Of Piping(P=Pressurized,S=Suction,G=Gravity): | P |
| Tank Material (Steel): | Y |
| Tank Material(Frp(Fiberglass-Reinforced Plastic): | N |

**DISCOUNT FOOD MART (Continued)** **U003566424**

| | |
|---|---|
| Tank Mat(Composite (Steel W/Ext Frp Cladding)): | N |
| Tank Mat(Concrete): | N |
| Tank Mat(Jacketed (Steel W/Ext Nonmetallic Jck)): | N |
| Tank Mat(Coated(Steel W/ExtPolyurethane Cladding)): | N |
| Piping Material (Steel): | N |
| Piping Mat(Frp(Fiberglass Reinforced Plastic): | Y |
| Piping Mat(Concrete): | N |
| Piping Mat(Jacketed(Steel W/Ext Nonmetallic Jacket)): | N |
| Piping Mat(Nonmetallic Flex Piping): | N |
| PipingConnect/Valves(Shear/Impact Valves(Under Disp)): | N |
| Piping Connect/Valves(Steel Swing-Joints(End Of Piping)): | N |
| Piping Connect/Valves (Flex Connectors(Ends Of Piping)): | N |
| Tank Corr Prot Meth(TCPM)(Cathodic-Field Installation): | Y |
| TCPM (ExtDielectricCoat/Laminate/Tape/Wrap): | N |
| TCPM(Cathodic Prot-FacInstallation): | N |
| TCPM(Composite Tank(Steel W/Frp Ext Laminate): | N |
| TCPMeth(Coated Tank(Steel W/ExtPolyurethaneLaminate): | N |
| TCPM(FRP Tank Or Piping(Noncorrodible)): | N |
| TCPM(Ext Nonmetallic Jacket): | N |
| TCPMeth(Unnecessary Per Corrosion Prot Spec): | N |
| Piping Corr Prot Meth(Ext Dielectric Coat/ Laminate/Tape/Wrap): | N |
| Piping Corr Prot Method(PCPM) (Cathodic Factory Install): | N |
| PCPM(Cathodic Prot-Field Install): | Y |
| PCPMethod (FRP Tank Or Piping(Noncorrodible): | Y |
| PCPM(Nonmetallic FlexPiping (Noncorrodible)): | N |
| PCPMeth(Isolated Open Area/2nd Containment): | N |
| PCPM (Dual Protected): | N |
| PCPM(Unnec Per Corrosion Prot Specialist): | N |
| Tank Corr Prot Compliance Flag: | Y |
| Piping Corr Prot Compliance Flag: | Y |
| Tank Corrosion Prot Variance (: | N |
| Piping Corrosion Prot Variance: | N |
| Temp Out Of Service Compliance: | N |
| Technical Compliance Flag: | N |
| Tank Tested Flag: | Y |
| Installation Signature Date: | 07/18/1990 |

Compartment Records:

| | |
|---|---|
| Tank Id: | 1 |
| UST Comprt Id: | 62485 |
| UST Id: | 109501 |
| Facility Num/Ai: | 41337 |
| Compartment Id: | A |
| Capacity (In Gallons): | 12000 |
| Substance Stored1: | GASOLINE |
| Substance Stored2: | Not reported |
| Substance Stored3: | Not reported |
| CompartmentReleaseDetectionMethod(Vapor): | N |
| CRDM(GW Monitoring): | N |
| CRDM(Monitoring Of Secondary Cont Barrier): | N |
| CRDM(Auto Tank Gauge Test/Inv Control): | N |
| CRDM(Interstitial Monitoring SecWall/Jacket): | N |
| CRDM(Wkly Manual Gauging(Tanks<=1000 G): | N |
| CRDM(Mthly Tank Gauging(Emer Gen Tanks): | N |
| CRDM(Sir (Stat Inv Reconciliation)/Inv Control): | Y |
| PipingReleaseDetectionMethod(PRDM)(Vapor): | N |
| PRDM(Groundwater Monitoring): | N |
| PRDM(Monitoring Sec Containment Barrier): | N |

**DISCOUNT FOOD MART (Continued)** **U003566424**

| | |
|---|---|
| PRDM(InterstitialMonitoring w/in SecWall/Jacket): | N |
| PRDM(Mthly Piping Tightness Test)@.2Gph: | N |
| PRDM(AnnualPipingTightTest/ElecMon@.1Gph: | N |
| PRDM(TriennialTightTest(Suction/GravityPiping): | N |
| PRDM AutoLineLeakDet(3.0 Gph PressPiping): | Y |
| PRDM(Sir(StatInv Recon)/Inv Control)): | Y |
| PRDM(Exempt System Suction: | N |
| Spill Overfill Prevention Equip(SOPE): | Y |
| SOPE(Spill Cont/Bucket/Sump): | Y |
| SOPE(DelShut-Off Valve) ): | Y |
| SOPE(FlowRestrictorValue: | N |
| SOPE(Alarm (Set@<=90%) W/3a Or 3b: | N |
| SOPE(N/A Deliveries To Tank<=25G): | N |
| Compartment Release Det Compliance Flag: | Y |
| Piping Release Detection Compliance Flag ): | Y |
| Spill/OverfillPreventionCompliance Flag: | Y |
| Compartment Release Detection Variance: | N |
| Piping Release Detection Variance: | N |
| Spill And Overfill Prevention Variance: | N |
| Stage I Vapor Recovery: | TWO POINT SYSTEM |
| Stage 1 Installation Date: | Not reported |

More Self Certification:

| | |
|---|---|
| Facility Num/AI: | 109501 |
| Self Cert comprt id: | 41337 |
| Self Cert Id: | 51663 |
| UST Comprt Id: | 155840 |
| Ust Id: | 62485 |
| Tank Id: | 1 |
| Compartment Id (A, B, C, Etc.): | A |
| | |
| Facility Num/AI: | 109501 |
| Self Cert comprt id: | 41337 |
| Self Cert Id: | 51667 |
| UST Comprt Id: | 155836 |
| Ust Id: | 62485 |
| Tank Id: | 1 |
| Compartment Id (A, B, C, Etc.): | A |
| | |
| Facility Num/AI: | 109501 |
| Self Cert comprt id: | 41337 |
| Self Cert Id: | 51664 |
| UST Comprt Id: | 155839 |
| Ust Id: | 62485 |
| Tank Id: | 1 |
| Compartment Id (A, B, C, Etc.): | A |
| | |
| Facility Num/AI: | 109501 |
| Self Cert comprt id: | 41337 |
| Self Cert Id: | 51662 |
| UST Comprt Id: | 155843 |
| Ust Id: | 62485 |
| Tank Id: | 1 |
| Compartment Id (A, B, C, Etc.): | A |
| | |
| Facility Num/AI: | 109501 |
| Self Cert comprt id: | 41337 |

**DISCOUNT FOOD MART (Continued)** **U003566424**

| | |
|---|---|
| Self Cert Id: | 51668 |
| UST Comprt Id: | 155835 |
| Ust Id: | 62485 |
| Tank Id: | 1 |
| Compartment Id (A, B, C, Etc.): | A |
| | |
| Facility Num/AI: | 109501 |
| Self Cert comprt id: | 41337 |
| Self Cert Id: | 51670 |
| UST Comprt Id: | 155833 |
| Ust Id: | 62485 |
| Tank Id: | 1 |
| Compartment Id (A, B, C, Etc.): | A |
| | |
| Facility Num/AI: | 109501 |
| Self Cert comprt id: | 41337 |
| Self Cert Id: | 51666 |
| UST Comprt Id: | 155837 |
| Ust Id: | 62485 |
| Tank Id: | 1 |
| Compartment Id (A, B, C, Etc.): | A |
| | |
| Facility Num/AI: | 109501 |
| Self Cert comprt id: | 41337 |
| Self Cert Id: | 51669 |
| UST Comprt Id: | 155834 |
| Ust Id: | 62485 |
| Tank Id: | 1 |
| Compartment Id (A, B, C, Etc.): | A |
| | |
| Facility Num/AI: | 109501 |
| Self Cert comprt id: | 41337 |
| Self Cert Id: | 51661 |
| UST Comprt Id: | 155842 |
| Ust Id: | 62485 |
| Tank Id: | 1 |
| Compartment Id (A, B, C, Etc.): | A |
| | |
| Facility Num/AI: | 109501 |
| Self Cert comprt id: | 41337 |
| Self Cert Id: | 51665 |
| UST Comprt Id: | 155838 |
| Ust Id: | 62485 |
| Tank Id: | 1 |
| Compartment Id (A, B, C, Etc.): | A |
| | |
| Facility Num/AI: | 109501 |
| Self Cert comprt id: | 41337 |
| Self Cert Id: | 51660 |
| UST Comprt Id: | 155841 |
| Ust Id: | 62485 |
| Tank Id: | 1 |
| Compartment Id (A, B, C, Etc.): | A |
| | |
| UST Id: | 109503 |
| Facility Num/AI: | 41337 |

**DISCOUNT FOOD MART (Continued)** **U003566424**

| | |
|---|---|
| Tank Id: | 2 |
| Number Of Compartments: | 1 |
| Tank Installation Date: | 01/01/1980 |
| Tank Registration Date: | 05/08/1986 |
| Tank Capacity (In Gallons): | 8000 |
| Tank Status (Current): | IN USE |
| Tank Status Date: | 01/01/1980 |
| Empty: | N |
| Tank Regulatory Status: | FULLY REGULATED |
| Tank Int Prot (Internal Tank Lining Date): | Not reported |
| Tank Design (Single Wall): | Y |
| Tank Design (Double Wall): | N |
| Piping Design (Single Wall): | N |
| Piping Design (Double Wall): | Y |
| Tank Ext Cont(Fac-Built Nonmetallic Jacket): | N |
| Tank Ext Cont(Syn Tank-Pit/Piping-Trench Liner): | N |
| Tank Ext Cont(Tank Vault/Rigid Trench Liner): | N |
| Piping Ext Cont(Fac-Built Nonmetallic Jacket): | N |
| Piping Ext Cont(Syn Tank-Pit/Piping-Trench Liner): | N |
| Piping Ext Cont(Tank Vault/Rigid Trench Liner): | N |
| Type Of Piping(P=Pressurized,S=Suction,G=Gravity): | P |
| Tank Material (Steel): | N |
| Tank Material(Frp(Fiberglass-Reinforced Plastic): | N |
| Tank Mat(Composite (Steel W/Ext Frp Cladding)): | Y |
| Tank Mat(Concrete): | N |
| Tank Mat(Jacketed (Steel W/Ext Nonmetallic Jck)): | N |
| Tank Mat(Coated(Steel W/ExtPolyurethane Cladding)): | N |
| Piping Material (Steel): | N |
| Piping Mat(Frp(Fiberglass Reinforced Plastic): | Y |
| Piping Mat(Concrete): | N |
| Piping Mat(Jacketed(Steel W/Ext Nonmetallic Jacket)): | N |
| Piping Mat(Nonmetallic Flex Piping): | N |
| PipingConnect/Valves(Shear/Impact Valves(Under Disp)): | N |
| Piping Connect/Valves(Steel Swing-Joints(End Of Piping)): | N |
| Piping Connect/Valves (Flex Connectors(Ends Of Piping)): | N |
| Tank Corr Prot Meth(TCPM)(Cathodic-Field Installation): | N |
| TCPM (ExtDielectricCoat/Laminate/Tape/Wrap): | Y |
| TCPM(Cathodic Prot-FacInstallation): | N |
| TCPM(Composite Tank(Steel W/Frp Ext Laminate): | N |
| TCPMeth(Coated Tank(Steel W/ExtPolyurethaneLaminate): | Y |
| TCPM(FRP Tank Or Piping(Noncorrodible)): | N |
| TCPM(Ext Nonmetallic Jacket): | N |
| TCPMeth(Unnecessary Per Corrosion Prot Spec): | N |
| Piping Corr Prot Meth(Ext Dielectric Coat/ Laminate/Tape/Wrap): | N |
| Piping Corr Prot Method(PCPM) (Cathodic Factory Install): | N |
| PCPM(Cathodic Prot-Field Install): | N |
| PCPMethod (FRP Tank Or Piping(Noncorrodible): | Y |
| PCPM(Nonmetallic FlexPiping (Noncorrodible)): | N |
| PCPMeth(Isolated Open Area/2nd Containment): | N |
| PCPM (Dual Protected): | N |
| PCPM(Unnec Per Corrosion Prot Specialist): | N |
| Tank Corr Prot Compliance Flag: | Y |
| Piping Corr Prot Compliance Flag: | Y |
| Tank Corrosion Prot Variance (: | N |
| Piping Corrosion Prot Variance: | N |
| Temp Out Of Service Compliance: | N |
| Technical Compliance Flag: | N |

**DISCOUNT FOOD MART (Continued)** **U003566424**

| | |
|---|---|
| Tank Tested Flag: | Y |
| Installation Signature Date: | 07/18/1990 |
| Compartment Records: | |
| Tank Id: | 2 |
| UST Comprt Id: | 62487 |
| UST Id: | 109503 |
| Facility Num/Ai: | 41337 |
| Compartment Id: | A |
| Capacity (In Gallons): | 8000 |
| Substance Stored1: | GASOLINE |
| Substance Stored2: | Not reported |
| Substance Stored3: | Not reported |
| CompartmentReleaseDetectionMethod(Vapor): | N |
| CRDM(GW Monitoring): | N |
| CRDM(Monitoring Of Secondary Cont Barrier): | N |
| CRDM(Auto Tank Gauge Test/Inv Control): | Y |
| CRDM(Interstitial Monitoring SecWall/Jacket): | N |
| CRDM(Wkly Manual Gauging(Tanks<=1000 G): | N |
| CRDM(Mthly Tank Gauging(Emer Gen Tanks): | N |
| CRDM(Sir (Stat Inv Reconciliation)/Inv Control): | Y |
| PipingReleaseDetectionMethod(PRDM)(Vapor): | N |
| PRDM(Groundwater Monitoring): | N |
| PRDM(Monitoring Sec Containment Barrier): | Y |
| PRDM(InterstitialMonitoring w/in SecWall/Jacket): | N |
| PRDM(Mthly Piping Tightness Test)@.2Gph: | N |
| PRDM(AnnualPipingTightTest/ElecMon@.1Gph: | N |
| PRDM(TriennialTightTest(Suction/GravityPiping): | N |
| PRDM AutoLineLeakDet(3.0 Gph PressPiping): | Y |
| PRDM(Sir(StatInv Recon)/Inv Control)): | N |
| PRDM(Exempt System Suction: | N |
| Spill Overfill Prevention Equip(SOPE): | Y |
| SOPE(Spill Cont/Bucket/Sump): | Y |
| SOPE(DelShut-Off Valve) ): | Y |
| SOPE(FlowRestrictorValue: | N |
| SOPE(Alarm (Set@<=90%) W/3a Or 3b: | N |
| SOPE(N/A Deliveries To Tank<=25G): | N |
| Compartment Release Det Compliance Flag: | Y |
| Piping Release Detection Compliance Flag ): | Y |
| Spill/OverfillPreventionCompliance Flag: | Y |
| Compartment Release Detection Variance: | N |
| Piping Release Detection Variance: | N |
| Spill And Overfill Prevention Variance: | N |
| Stage I Vapor Recovery: | TWO POINT SYSTEM |
| Stage 1 Installation Date: | Not reported |
| More Self Certification: | |
| Facility Num/AI: | 109503 |
| Self Cert comprt id: | 41337 |
| Self Cert Id: | 51663 |
| UST Comprt Id: | 155866 |
| Ust Id: | 62487 |
| Tank Id: | 2 |
| Compartment Id (A, B, C, Etc.): | A |
| Facility Num/AI: | 109503 |
| Self Cert comprt id: | 41337 |

**DISCOUNT FOOD MART (Continued)** **U003566424**

| | |
|---|---|
| Self Cert Id: | 51664 |
| UST Comprt Id: | 155865 |
| Ust Id: | 62487 |
| Tank Id: | 2 |
| Compartment Id (A, B, C, Etc.): | A |
| | |
| Facility Num/AI: | 109503 |
| Self Cert comprt id: | 41337 |
| Self Cert Id: | 51665 |
| UST Comprt Id: | 155864 |
| Ust Id: | 62487 |
| Tank Id: | 2 |
| Compartment Id (A, B, C, Etc.): | A |
| | |
| Facility Num/AI: | 109503 |
| Self Cert comprt id: | 41337 |
| Self Cert Id: | 51666 |
| UST Comprt Id: | 155863 |
| Ust Id: | 62487 |
| Tank Id: | 2 |
| Compartment Id (A, B, C, Etc.): | A |
| | |
| Facility Num/AI: | 109503 |
| Self Cert comprt id: | 41337 |
| Self Cert Id: | 51667 |
| UST Comprt Id: | 155862 |
| Ust Id: | 62487 |
| Tank Id: | 2 |
| Compartment Id (A, B, C, Etc.): | A |
| | |
| Facility Num/AI: | 109503 |
| Self Cert comprt id: | 41337 |
| Self Cert Id: | 51668 |
| UST Comprt Id: | 155861 |
| Ust Id: | 62487 |
| Tank Id: | 2 |
| Compartment Id (A, B, C, Etc.): | A |
| | |
| Facility Num/AI: | 109503 |
| Self Cert comprt id: | 41337 |
| Self Cert Id: | 51669 |
| UST Comprt Id: | 155860 |
| Ust Id: | 62487 |
| Tank Id: | 2 |
| Compartment Id (A, B, C, Etc.): | A |
| | |
| Facility Num/AI: | 109503 |
| Self Cert comprt id: | 41337 |
| Self Cert Id: | 51670 |
| UST Comprt Id: | 155859 |
| Ust Id: | 62487 |
| Tank Id: | 2 |
| Compartment Id (A, B, C, Etc.): | A |
| | |
| Facility Num/AI: | 109503 |
| Self Cert comprt id: | 41337 |
| Self Cert Id: | 51671 |

**DISCOUNT FOOD MART (Continued)** **U003566424**

| | |
|---|---|
| UST Comprt Id: | 155858 |
| Ust Id: | 62487 |
| Tank Id: | 2 |
| Compartment Id (A, B, C, Etc.): | A |
| | |
| Facility Num/AI: | 109503 |
| Self Cert comprt id: | 41337 |
| Self Cert Id: | 51672 |
| UST Comprt Id: | 155857 |
| Ust Id: | 62487 |
| Tank Id: | 2 |
| Compartment Id (A, B, C, Etc.): | A |
| | |
| Facility Num/AI: | 109503 |
| Self Cert comprt id: | 41337 |
| Self Cert Id: | 234102 |
| UST Comprt Id: | 671929 |
| Ust Id: | 62487 |
| Tank Id: | 2 |
| Compartment Id (A, B, C, Etc.): | A |
| | |
| Facility Num/AI: | 109503 |
| Self Cert comprt id: | 41337 |
| Self Cert Id: | 250213 |
| UST Comprt Id: | 719374 |
| Ust Id: | 62487 |
| Tank Id: | 2 |
| Compartment Id (A, B, C, Etc.): | A |
| | |
| Facility Num/AI: | 109503 |
| Self Cert comprt id: | 41337 |
| Self Cert Id: | 51660 |
| UST Comprt Id: | 155867 |
| Ust Id: | 62487 |
| Tank Id: | 2 |
| Compartment Id (A, B, C, Etc.): | A |
| | |
| Facility Num/AI: | 109503 |
| Self Cert comprt id: | 41337 |
| Self Cert Id: | 51661 |
| UST Comprt Id: | 155868 |
| Ust Id: | 62487 |
| Tank Id: | 2 |
| Compartment Id (A, B, C, Etc.): | A |
| | |
| Facility Num/AI: | 109503 |
| Self Cert comprt id: | 41337 |
| Self Cert Id: | 51662 |
| UST Comprt Id: | 155869 |
| Ust Id: | 62487 |
| Tank Id: | 2 |
| Compartment Id (A, B, C, Etc.): | A |
| | |
| UST Id: | 109502 |
| Facility Num/AI: | 41337 |
| Tank Id: | 3 |

**DISCOUNT FOOD MART (Continued)** **U003566424**

| | |
|---|---|
| Number Of Compartments: | 1 |
| Tank Installation Date: | 01/01/1980 |
| Tank Registration Date: | 05/08/1986 |
| Tank Capacity (In Gallons): | 8000 |
| Tank Status (Current): | IN USE |
| Tank Status Date: | 01/01/1980 |
| Empty: | N |
| Tank Regulatory Status: | FULLY REGULATED |
| Tank Int Prot (Internal Tank Lining Date): | Not reported |
| Tank Design (Single Wall): | Y |
| Tank Design (Double Wall): | N |
| Piping Design (Single Wall): | N |
| Piping Design (Double Wall): | Y |
| Tank Ext Cont(Fac-Built Nonmetallic Jacket): | N |
| Tank Ext Cont(Syn Tank-Pit/Piping-Trench Liner): | N |
| Tank Ext Cont(Tank Vault/Rigid Trench Liner): | N |
| Piping Ext Cont(Fac-Built Nonmetallic Jacket): | N |
| Piping Ext Cont(Syn Tank-Pit/Piping-Trench Liner): | N |
| Piping Ext Cont(Tank Vault/Rigid Trench Liner): | N |
| Type Of Piping(P=Pressurized,S=Suction,G=Gravity): | P |
| Tank Material (Steel): | N |
| Tank Material(Frp(Fiberglass-Reinforced Plastic): | N |
| Tank Mat(Composite (Steel W/Ext Frp Cladding)): | Y |
| Tank Mat(Concrete): | N |
| Tank Mat(Jacketed (Steel W/Ext Nonmetallic Jck)): | N |
| Tank Mat(Coated(Steel W/ExtPolyurethane Cladding)): | N |
| Piping Material (Steel): | N |
| Piping Mat(Frp(Fiberglass Reinforced Plastic): | Y |
| Piping Mat(Concrete): | N |
| Piping Mat(Jacketed(Steel W/Ext Nonmetallic Jacket)): | N |
| Piping Mat(Nonmetallic Flex Piping): | N |
| PipingConnect/Valves(Shear/Impact Valves(Under Disp)): | N |
| Piping Connect/Valves(Steel Swing-Joints(End Of Piping)): | N |
| Piping Connect/Valves (Flex Connectors(Ends Of Piping)): | N |
| Tank Corr Prot Meth(TCPM)(Cathodic-Field Installation): | N |
| TCPM (ExtDielectricCoat/Laminate/Tape/Wrap): | Y |
| TCPM(Cathodic Prot-FacInstallation): | N |
| TCPM(Composite Tank(Steel W/Frp Ext Laminate): | N |
| TCPMeth(Coated Tank(Steel W/ExtPolyurethaneLaminate): | Y |
| TCPM(FRP Tank Or Piping(Noncorrodible)): | N |
| TCPM(Ext Nonmetallic Jacket): | N |
| TCPMeth(Unnecessary Per Corrosion Prot Spec): | N |
| Piping Corr Prot Meth(Ext Dielectric Coat/ Laminate/Tape/Wrap): | N |
| Piping Corr Prot Method(PCPM) (Cathodic Factory Install): | N |
| PCPM(Cathodic Prot-Field Install): | N |
| PCPMethod (FRP Tank Or Piping(Noncorrodible): | Y |
| PCPM(Nonmetallic FlexPiping (Noncorrodible)): | N |
| PCPMeth(Isolated Open Area/2nd Containment): | Y |
| PCPM (Dual Protected): | N |
| PCPM(Unnec Per Corrosion Prot Specialist): | N |
| Tank Corr Prot Compliance Flag: | Y |
| Piping Corr Prot Compliance Flag: | Y |
| Tank Corrosion Prot Variance (: | N |
| Piping Corrosion Prot Variance: | N |
| Temp Out Of Service Compliance: | N |
| Technical Compliance Flag: | N |
| Tank Tested Flag: | Y |

**DISCOUNT FOOD MART (Continued)** **U003566424**

| | |
|---|---|
| Installation Signature Date: | 07/18/1990 |
| Compartment Records: | |
| Tank Id: | 3 |
| UST Comprt Id: | 62486 |
| UST Id: | 109502 |
| Facility Num/Ai: | 41337 |
| Compartment Id: | A |
| Capacity (In Gallons): | 8000 |
| Substance Stored1: | GASOLINE |
| Substance Stored2: | Not reported |
| Substance Stored3: | Not reported |
| CompartmentReleaseDetectionMethod(Vapor): | N |
| CRDM(GW Monitoring): | N |
| CRDM(Monitoring Of Secondary Cont Barrier): | N |
| CRDM(Auto Tank Gauge Test/Inv Control): | Y |
| CRDM(Interstitial Monitoring SecWall/Jacket): | N |
| CRDM(Wkly Manual Gauging(Tanks<=1000 G): | N |
| CRDM(Mthly Tank Gauging(Emer Gen Tanks): | N |
| CRDM(Sir (Stat Inv Reconciliation)/Inv Control): | Y |
| PipingReleaseDetectionMethod(PRDM)(Vapor): | N |
| PRDM(Groundwater Monitoring): | N |
| PRDM(Monitoring Sec Containment Barrier): | Y |
| PRDM(InterstitialMonitoring w/in SecWall/Jacket): | N |
| PRDM(Mthly Piping Tightness Test)@.2Gph: | N |
| PRDM(AnnualPipingTightTest/ElecMon@.1Gph: | N |
| PRDM(TriennialTightTest(Suction/GravityPiping): | N |
| PRDM AutoLineLeakDet(3.0 Gph PressPiping): | Y |
| PRDM(Sir(StatInv Recon)/Inv Control)): | N |
| PRDM(Exempt System Suction: | N |
| Spill Overfill Prevention Equip(SOPE): | Y |
| SOPE(Spill Cont/Bucket/Sump): | Y |
| SOPE(DelShut-Off Valve) ): | Y |
| SOPE(FlowRestrictorValue: | N |
| SOPE(Alarm (Set@<=90%) W/3a Or 3b: | N |
| SOPE(N/A Deliveries To Tank<=25G): | N |
| Compartment Release Det Compliance Flag: | Y |
| Piping Release Detection Compliance Flag ): | Y |
| Spill/OverfillPreventionCompliance Flag: | Y |
| Compartment Release Detection Variance: | N |
| Piping Release Detection Variance: | N |
| Spill And Overfill Prevention Variance: | N |
| Stage I Vapor Recovery: | TWO POINT SYSTEM |
| Stage 1 Installation Date: | 05/10/2011 |
| More Self Certification: | |
| Facility Num/AI: | 109502 |
| Self Cert comprt id: | 41337 |
| Self Cert Id: | 250213 |
| UST Comprt Id: | 719373 |
| Ust Id: | 62486 |
| Tank Id: | 3 |
| Compartment Id (A, B, C, Etc.): | A |
| Facility Num/AI: | 109502 |
| Self Cert comprt id: | 41337 |
| Self Cert Id: | 51663 |

**DISCOUNT FOOD MART (Continued)** **U003566424**

| | |
|---|---|
| UST Comprt Id: | 155853 |
| Ust Id: | 62486 |
| Tank Id: | 3 |
| Compartment Id (A, B, C, Etc.): | A |
| | |
| Facility Num/AI: | 109502 |
| Self Cert comprt id: | 41337 |
| Self Cert Id: | 51670 |
| UST Comprt Id: | 155846 |
| Ust Id: | 62486 |
| Tank Id: | 3 |
| Compartment Id (A, B, C, Etc.): | A |
| | |
| Facility Num/AI: | 109502 |
| Self Cert comprt id: | 41337 |
| Self Cert Id: | 51667 |
| UST Comprt Id: | 155849 |
| Ust Id: | 62486 |
| Tank Id: | 3 |
| Compartment Id (A, B, C, Etc.): | A |
| | |
| Facility Num/AI: | 109502 |
| Self Cert comprt id: | 41337 |
| Self Cert Id: | 51669 |
| UST Comprt Id: | 155847 |
| Ust Id: | 62486 |
| Tank Id: | 3 |
| Compartment Id (A, B, C, Etc.): | A |
| | |
| Facility Num/AI: | 109502 |
| Self Cert comprt id: | 41337 |
| Self Cert Id: | 51666 |
| UST Comprt Id: | 155850 |
| Ust Id: | 62486 |
| Tank Id: | 3 |
| Compartment Id (A, B, C, Etc.): | A |
| | |
| Facility Num/AI: | 109502 |
| Self Cert comprt id: | 41337 |
| Self Cert Id: | 51660 |
| UST Comprt Id: | 155854 |
| Ust Id: | 62486 |
| Tank Id: | 3 |
| Compartment Id (A, B, C, Etc.): | A |
| | |
| Facility Num/AI: | 109502 |
| Self Cert comprt id: | 41337 |
| Self Cert Id: | 51671 |
| UST Comprt Id: | 155845 |
| Ust Id: | 62486 |
| Tank Id: | 3 |
| Compartment Id (A, B, C, Etc.): | A |
| | |
| Facility Num/AI: | 109502 |
| Self Cert comprt id: | 41337 |
| Self Cert Id: | 51665 |
| UST Comprt Id: | 155851 |

**DISCOUNT FOOD MART (Continued)** **U003566424**

| | |
|---|---|
| Ust Id: | 62486 |
| Tank Id: | 3 |
| Compartment Id (A, B, C, Etc.): | A |
| | |
| Facility Num/AI: | 109502 |
| Self Cert comprt id: | 41337 |
| Self Cert Id: | 51661 |
| UST Comprt Id: | 155855 |
| Ust Id: | 62486 |
| Tank Id: | 3 |
| Compartment Id (A, B, C, Etc.): | A |
| | |
| Facility Num/AI: | 109502 |
| Self Cert comprt id: | 41337 |
| Self Cert Id: | 51668 |
| UST Comprt Id: | 155848 |
| Ust Id: | 62486 |
| Tank Id: | 3 |
| Compartment Id (A, B, C, Etc.): | A |
| | |
| Facility Num/AI: | 109502 |
| Self Cert comprt id: | 41337 |
| Self Cert Id: | 51664 |
| UST Comprt Id: | 155852 |
| Ust Id: | 62486 |
| Tank Id: | 3 |
| Compartment Id (A, B, C, Etc.): | A |
| | |
| Facility Num/AI: | 109502 |
| Self Cert comprt id: | 41337 |
| Self Cert Id: | 51662 |
| UST Comprt Id: | 155856 |
| Ust Id: | 62486 |
| Tank Id: | 3 |
| Compartment Id (A, B, C, Etc.): | A |
| | |
| Facility Num/AI: | 109502 |
| Self Cert comprt id: | 41337 |
| Self Cert Id: | 51672 |
| UST Comprt Id: | 155844 |
| Ust Id: | 62486 |
| Tank Id: | 3 |
| Compartment Id (A, B, C, Etc.): | A |
| | |
| Facility Num/AI: | 109502 |
| Self Cert comprt id: | 41337 |
| Self Cert Id: | 234102 |
| UST Comprt Id: | 671930 |
| Ust Id: | 62486 |
| Tank Id: | 3 |
| Compartment Id (A, B, C, Etc.): | A |
| | |
| UST Id: | 109500 |
| Facility Num/AI: | 41337 |
| Tank Id: | 4 |
| Number Of Compartments: | 1 |

**DISCOUNT FOOD MART (Continued)** **U003566424**

| | |
|---|---|
| Tank Installation Date: | 01/01/1980 |
| Tank Registration Date: | 05/08/1986 |
| Tank Capacity (In Gallons): | 3000 |
| Tank Status (Current): | REMOVED FROM GROUND |
| Tank Status Date: | 08/01/1987 |
| Empty: | N |
| Tank Regulatory Status: | FULLY REGULATED |
| Tank Int Prot (Internal Tank Lining Date): | Not reported |
| Tank Design (Single Wall): | N |
| Tank Design (Double Wall): | N |
| Piping Design (Single Wall): | N |
| Piping Design (Double Wall): | N |
| Tank Ext Cont(Fac-Built Nonmetallic Jacket): | N |
| Tank Ext Cont(Syn Tank-Pit/Piping-Trench Liner): | N |
| Tank Ext Cont(Tank Vault/Rigid Trench Liner): | N |
| Piping Ext Cont(Fac-Built Nonmetallic Jacket): | N |
| Piping Ext Cont(Syn Tank-Pit/Piping-Trench Liner): | N |
| Piping Ext Cont(Tank Vault/Rigid Trench Liner): | N |
| Type Of Piping(P=Pressurized,S=Suction,G=Gravity): | P |
| Tank Material (Steel): | Y |
| Tank Material(Frp(Fiberglass-Reinforced Plastic): | N |
| Tank Mat(Composite (Steel W/Ext Frp Cladding)): | N |
| Tank Mat(Concrete): | N |
| Tank Mat(Jacketed (Steel W/Ext Nonmetallic Jck)): | N |
| Tank Mat(Coated(Steel W/ExtPolyurethane Cladding)): | N |
| Piping Material (Steel): | N |
| Piping Mat(Frp(Fiberglass Reinforced Plastic): | N |
| Piping Mat(Concrete): | N |
| Piping Mat(Jacketed(Steel W/Ext Nonmetallic Jacket)): | N |
| Piping Mat(Nonmetallic Flex Piping): | N |
| PipingConnect/Valves(Shear/Impact Valves(Under Disp)): | N |
| Piping Connect/Valves(Steel Swing-Joints(End Of Piping)): | N |
| Piping Connect/Valves (Flex Connectors(Ends Of Piping)): | N |
| Tank Corr Prot Meth(TCPM)(Cathodic-Field Installation): | N |
| TCPM (ExtDielectricCoat/Laminate/Tape/Wrap): | N |
| TCPM(Cathodic Prot-FacInstallation): | N |
| TCPM(Composite Tank(Steel W/Frp Ext Laminate): | N |
| TCPMeth(Coated Tank(Steel W/ExtPolyurethaneLaminate): | N |
| TCPM(FRP Tank Or Piping(Noncorrodible)): | N |
| TCPM(Ext Nonmetallic Jacket): | N |
| TCPMeth(Unnecessary Per Corrosion Prot Spec): | N |
| Piping Corr Prot Meth(Ext Dielectric Coat/ Laminate/Tape/Wrap): | N |
| Piping Corr Prot Method(PCPM) (Cathodic Factory Install): | N |
| PCPM(Cathodic Prot-Field Install): | N |
| PCPMethod (FRP Tank Or Piping(Noncorrodible): | N |
| PCPM(Nonmetallic FlexPiping (Noncorrodible)): | N |
| PCPMeth(Isolated Open Area/2nd Containment): | N |
| PCPM (Dual Protected): | N |
| PCPM(Unnec Per Corrosion Prot Specialist): | N |
| Tank Corr Prot Compliance Flag: | N |
| Piping Corr Prot Compliance Flag: | N |
| Tank Corrosion Prot Variance (: | N |
| Piping Corrosion Prot Variance: | N |
| Temp Out Of Service Compliance: | N |
| Technical Compliance Flag: | N |
| Tank Tested Flag: | Y |
| Installation Signature Date: | 07/18/1990 |

**DISCOUNT FOOD MART (Continued)** **U003566424**

Compartment Records:

| | |
|---|---|
| Tank Id: | 4 |
| UST Comprt Id: | 62484 |
| UST Id: | 109500 |
| Facility Num/Ai: | 41337 |
| Compartment Id: | A |
| Capacity (In Gallons): | 3000 |
| Substance Stored1: | GASOLINE |
| Substance Stored2: | Not reported |
| Substance Stored3: | Not reported |
| CompartmentReleaseDetectionMethod(Vapor): | N |
| CRDM(GW Monitoring): | N |
| CRDM(Monitoring Of Secondary Cont Barrier): | N |
| CRDM(Auto Tank Gauge Test/Inv Control): | N |
| CRDM(Interstitial Monitoring SecWall/Jacket): | N |
| CRDM(Wkly Manual Gauging(Tanks<=1000 G): | N |
| CRDM(Mthly Tank Gauging(Emer Gen Tanks): | N |
| CRDM(Sir (Stat Inv Reconciliation)/Inv Control): | N |
| PipingReleaseDetectionMethod(PRDM)(Vapor): | N |
| PRDM(Groundwater Monitoring): | N |
| PRDM(Monitoring Sec Containment Barrier): | N |
| PRDM(InterstitialMonitoring w/in SecWall/Jacket): | N |
| PRDM(Mthly Piping Tightness Test)@.2Gph: | N |
| PRDM(AnnualPipingTightTest/ElecMon@.1Gph: | N |
| PRDM(TriennialTightTest(Suction/GravityPiping): | N |
| PRDM AutoLineLeakDet(3.0 Gph PressPiping): | N |
| PRDM(Sir(StatInv Recon)/Inv Control)): | N |
| PRDM(Exempt System Suction: | N |
| Spill Overfill Prevention Equip(SOPE): | N |
| SOPE(Spill Cont/Bucket/Sump): | N |
| SOPE(DelShut-Off Valve) ): | N |
| SOPE(FlowRestrictorValue: | N |
| SOPE(Alarm (Set@<=90%) W/3a Or 3b: | N |
| SOPE(N/A Deliveries To Tank<=25G): | N |
| Compartment Release Det Compliance Flag: | N |
| Piping Release Detection Compliance Flag ): | N |
| Spill/OverfillPreventionCompliance Flag: | N |
| Compartment Release Detection Variance: | N |
| Piping Release Detection Variance: | N |
| Spill And Overfill Prevention Variance: | N |
| Stage I Vapor Recovery: | Not reported |
| Stage 1 Installation Date: | Not reported |

Self Certification Records Not Found for this Facility:

| | |
|---|---|
| UST Id: | 109499 |
| Facility Num/AI: | 41337 |
| Tank Id: | 5 |
| Number Of Compartments: | 1 |
| Tank Installation Date: | 01/01/1980 |
| Tank Registration Date: | 05/08/1986 |
| Tank Capacity (In Gallons): | 3000 |
| Tank Status (Current): | REMOVED FROM GROUND |
| Tank Status Date: | 08/01/1987 |
| Empty: | N |
| Tank Regulatory Status: | FULLY REGULATED |

**DISCOUNT FOOD MART (Continued)** **U003566424**

| | |
|---|---|
| Tank Int Prot (Internal Tank Lining Date): | Not reported |
| Tank Design (Single Wall): | N |
| Tank Design (Double Wall): | N |
| Piping Design (Single Wall): | N |
| Piping Design (Double Wall): | N |
| Tank Ext Cont(Fac-Built Nonmetallic Jacket): | N |
| Tank Ext Cont(Syn Tank-Pit/Piping-Trench Liner): | N |
| Tank Ext Cont(Tank Vault/Rigid Trench Liner): | N |
| Piping Ext Cont(Fac-Built Nonmetallic Jacket): | N |
| Piping Ext Cont(Syn Tank-Pit/Piping-Trench Liner): | N |
| Piping Ext Cont(Tank Vault/Rigid Trench Liner): | N |
| Type Of Piping(P=Pressurized,S=Suction,G=Gravity): | P |
| Tank Material (Steel): | Y |
| Tank Material(Frp(Fiberglass-Reinforced Plastic): | N |
| Tank Mat(Composite (Steel W/Ext Frp Cladding)): | N |
| Tank Mat(Concrete): | N |
| Tank Mat(Jacketed (Steel W/Ext Nonmetallic Jck)): | N |
| Tank Mat(Coated(Steel W/ExtPolyurethane Cladding)): | N |
| Piping Material (Steel): | N |
| Piping Mat(Frp(Fiberglass Reinforced Plastic): | N |
| Piping Mat(Concrete): | N |
| Piping Mat(Jacketed(Steel W/Ext Nonmetallic Jacket)): | N |
| Piping Mat(Nonmetallic Flex Piping): | N |
| PipingConnect/Valves(Shear/Impact Valves(Under Disp)): | N |
| Piping Connect/Valves(Steel Swing-Joints(End Of Piping)): | N |
| Piping Connect/Valves (Flex Connectors(Ends Of Piping)): | N |
| Tank Corr Prot Meth(TCPM)(Cathodic-Field Installation): | N |
| TCPM (ExtDielectricCoat/Laminate/Tape/Wrap): | N |
| TCPM(Cathodic Prot-FacInstallation): | N |
| TCPM(Composite Tank(Steel W/Frp Ext Laminate): | N |
| TCPMeth(Coated Tank(Steel W/ExtPolyurethaneLaminate): | N |
| TCPM(FRP Tank Or Piping(Noncorrodible)): | N |
| TCPM(Ext Nonmetallic Jacket): | N |
| TCPMeth(Unnecessary Per Corrosion Prot Spec): | N |
| Piping Corr Prot Meth(Ext Dielectric Coat/ Laminate/Tape/Wrap): | N |
| Piping Corr Prot Method(PCPM) (Cathodic Factory Install): | N |
| PCPM(Cathodic Prot-Field Install): | N |
| PCPMethod (FRP Tank Or Piping(Noncorrodible): | N |
| PCPM(Nonmetallic FlexPiping (Noncorrodible)): | N |
| PCPMeth(Isolated Open Area/2nd Containment): | N |
| PCPM (Dual Protected): | N |
| PCPM(Unnec Per Corrosion Prot Specialist): | N |
| Tank Corr Prot Compliance Flag: | N |
| Piping Corr Prot Compliance Flag: | N |
| Tank Corrosion Prot Variance (: | N |
| Piping Corrosion Prot Variance: | N |
| Temp Out Of Service Compliance: | N |
| Technical Compliance Flag: | N |
| Tank Tested Flag: | Y |
| Installation Signature Date: | 07/18/1990 |

Compartment Records:

| | |
|---|---|
| Tank Id: | 5 |
| UST Comprt Id: | 62483 |
| UST Id: | 109499 |
| Facility Num/Ai: | 41337 |
| Compartment Id: | A |
| Capacity (In Gallons): | 3000 |

**DISCOUNT FOOD MART (Continued)** **U003566424**

| | |
|---|---|
| Substance Stored1: | GASOLINE |
| Substance Stored2: | Not reported |
| Substance Stored3: | Not reported |
| CompartmentReleaseDetectionMethod(Vapor): | N |
| CRDM(GW Monitoring): | N |
| CRDM(Monitoring Of Secondary Cont Barrier): | N |
| CRDM(Auto Tank Gauge Test/Inv Control): | N |
| CRDM(Interstitial Monitoring SecWall/Jacket): | N |
| CRDM(Wkly Manual Gauging(Tanks<=1000 G): | N |
| CRDM(Mthly Tank Gauging(Emer Gen Tanks): | N |
| CRDM(Sir (Stat Inv Reconciliation)/Inv Control): | N |
| PipingReleaseDetectionMethod(PRDM)(Vapor): | N |
| PRDM(Groundwater Monitoring): | N |
| PRDM(Monitoring Sec Containment Barrier): | N |
| PRDM(InterstitialMonitoring w/in SecWall/Jacket): | N |
| PRDM(Mthly Piping Tightness Test)@.2Gph: | N |
| PRDM(AnnualPipingTightTest/ElecMon@.1Gph: | N |
| PRDM(TriennialTightTest(Suction/GravityPiping): | N |
| PRDM AutoLineLeakDet(3.0 Gph PressPiping): | N |
| PRDM(Sir(StatInv Recon)/Inv Control)): | N |
| PRDM(Exempt System Suction: | N |
| Spill Overfill Prevention Equip(SOPE): | N |
| SOPE(Spill Cont/Bucket/Sump): | N |
| SOPE(DelShut-Off Valve) ): | N |
| SOPE(FlowRestrictorValue: | N |
| SOPE(Alarm (Set@<=90%) W/3a Or 3b: | N |
| SOPE(N/A Deliveries To Tank<=25G): | N |
| Compartment Release Det Compliance Flag: | N |
| Piping Release Detection Compliance Flag ): | N |
| Spill/OverfillPreventionCompliance Flag: | N |
| Compartment Release Detection Variance: | N |
| Piping Release Detection Variance: | N |
| Spill And Overfill Prevention Variance: | N |
| Stage I Vapor Recovery: | Not reported |
| Stage 1 Installation Date: | Not reported |

Self Certification Records Not Found for this Facility:

Click this hyperlink while viewing on your computer to access additional TX UST: detail in the EDR Site Report.

TX Financial Assurance 2:

| | |
|---|---|
| Region: | 2 |
| Facility ID: | 56687 |
| Finass ID: | 141142 |
| AI: | 41337 |
| Mechanism Type Other: | Not reported |
| Multiple Mechanism Types: | N |
| Coverage Amt per Annual Aggregate: | 2,000,000 |
| Meets Financial Assurance Req Flag: | Y |
| Financial Responsibility Type: | INSURANCE OR RISK RETENTION |
| Corrective Action MET Flag: | Y |
| 3rd Party MET Flag: | Y |
| Financial Assurance Begin Date: | 12/22/2014 |
| Date Financial Assurance Form Rec: | Not reported |
| Issuer Name: | MID-CONTINENT INS CO |

**DISCOUNT FOOD MART (Continued)** **U003566424**

| | |
|---|---|
| Issuer Phone: | Not reported |
| Policy Number: | 04TO00091009 |
| Coverage Amount: | 1,000,000 |
| Coverage Expiration Date: | 12/22/2015 |
| Ins Premium Pre-Paid For Entire Yr: | No |
| Proof of Financial Assurance: | Yes |

| | |
|---|---|
| Region: | 2 |
| Facility ID: | 56687 |
| Finass ID: | 124728 |
| AI: | 41337 |
| Mechanism Type Other: | Not reported |
| Multiple Mechanism Types: | N |
| Coverage Amt per Annual Aggregate: | 2,000,000 |
| Meets Financial Assurance Req Flag: | Y |
| Financial Responsibility Type: | INSURANCE OR RISK RETENTION |
| Corrective Action MET Flag: | Y |
| 3rd Party MET Flag: | Y |
| Financial Assurance Begin Date: | 12/22/2013 |
| Date Financial Assurance Form Rec: | Not reported |
| Issuer Name: | MID-CONTINENT INS CO |
| Issuer Phone: | Not reported |
| Policy Number: | 04TO00086907 |
| Coverage Amount: | 1,000,000 |
| Coverage Expiration Date: | 12/22/2014 |
| Ins Premium Pre-Paid For Entire Yr: | No |
| Proof of Financial Assurance: | Yes |

| | |
|---|---|
| Region: | 2 |
| Facility ID: | 56687 |
| Finass ID: | 3620 |
| AI: | 41337 |
| Mechanism Type Other: | Not reported |
| Multiple Mechanism Types: | N |
| Coverage Amt per Annual Aggregate: | Not reported |
| Meets Financial Assurance Req Flag: | Not reported |
| Financial Responsibility Type: | INSURANCE OR RISK RETENTION |
| Corrective Action MET Flag: | Y |
| 3rd Party MET Flag: | Y |
| Financial Assurance Begin Date: | 12/22/2012 |
| Date Financial Assurance Form Rec: | Not reported |
| Issuer Name: | MID-CONTINENT INS CO |
| Issuer Phone: | 1 800 7224994 |
| Policy Number: | 04TO00082907 |
| Coverage Amount: | 1,000,000 |
| Coverage Expiration Date: | 12/22/2013 |
| Ins Premium Pre-Paid For Entire Yr: | No |
| Proof of Financial Assurance: | Yes |

| | |
|---|---|
| Region: | 2 |
| Facility ID: | 56687 |
| Finass ID: | 37875 |
| AI: | 41337 |
| Mechanism Type Other: | Not reported |
| Multiple Mechanism Types: | N |
| Coverage Amt per Annual Aggregate: | Not reported |
| Meets Financial Assurance Req Flag: | Not reported |

**DISCOUNT FOOD MART (Continued)** **U003566424**

| | |
|---|---|
| Financial Responsibility Type: | INSURANCE OR RISK RETENTION |
| Corrective Action MET Flag: | Y |
| 3rd Party MET Flag: | Y |
| Financial Assurance Begin Date: | 12/22/2011 |
| Date Financial Assurance Form Rec: | Not reported |
| Issuer Name: | MID-CONTINENT INS CO |
| Issuer Phone: | 1 800 7224994 |
| Policy Number: | 04TO00079114 |
| Coverage Amount: | 1000000 |
| Coverage Expiration Date: | 12/22/2012 |
| Ins Premium Pre-Paid For Entire Yr: | No |
| Proof of Financial Assurance: | Yes |
| | |
| Region: | 2 |
| Facility ID: | 56687 |
| Finass ID: | 37876 |
| AI: | 41337 |
| Mechanism Type Other: | Not reported |
| Multiple Mechanism Types: | N |
| Coverage Amt per Annual Aggregate: | Not reported |
| Meets Financial Assurance Req Flag: | Not reported |
| Financial Responsibility Type: | INSURANCE OR RISK RETENTION |
| Corrective Action MET Flag: | Y |
| 3rd Party MET Flag: | Y |
| Financial Assurance Begin Date: | 12/22/2011 |
| Date Financial Assurance Form Rec: | Not reported |
| Issuer Name: | MID-CONTINENT INS CO |
| Issuer Phone: | 1 800 7224994 |
| Policy Number: | 04TO9114 |
| Coverage Amount: | 1000000 |
| Coverage Expiration Date: | 12/22/2012 |
| Ins Premium Pre-Paid For Entire Yr: | No |
| Proof of Financial Assurance: | Yes |
| | |
| Region: | 2 |
| Facility ID: | 56687 |
| Finass ID: | 37877 |
| AI: | 41337 |
| Mechanism Type Other: | Not reported |
| Multiple Mechanism Types: | N |
| Coverage Amt per Annual Aggregate: | Not reported |
| Meets Financial Assurance Req Flag: | Not reported |
| Financial Responsibility Type: | INSURANCE OR RISK RETENTION |
| Corrective Action MET Flag: | Y |
| 3rd Party MET Flag: | Y |
| Financial Assurance Begin Date: | 12/22/2010 |
| Date Financial Assurance Form Rec: | Not reported |
| Issuer Name: | MID-CONTINENT INS CO |
| Issuer Phone: | 1 800 7224994 |
| Policy Number: | 04TO75364 |
| Coverage Amount: | 1000000 |
| Coverage Expiration Date: | 12/22/2011 |
| Ins Premium Pre-Paid For Entire Yr: | No |
| Proof of Financial Assurance: | Yes |
| | |
| Region: | 2 |
| Facility ID: | 56687 |

**DISCOUNT FOOD MART (Continued)** **U003566424**

| | |
|---|---|
| Finass ID: | 37878 |
| AI: | 41337 |
| Mechanism Type Other: | Not reported |
| Multiple Mechanism Types: | N |
| Coverage Amt per Annual Aggregate: | Not reported |
| Meets Financial Assurance Req Flag: | Not reported |
| Financial Responsibility Type: | INSURANCE OR RISK RETENTION |
| Corrective Action MET Flag: | Y |
| 3rd Party MET Flag: | Y |
| Financial Assurance Begin Date: | 12/22/2009 |
| Date Financial Assurance Form Rec: | Not reported |
| Issuer Name: | MID-CONTINENT INS CO |
| Issuer Phone: | 1 800 7224994 |
| Policy Number: | 04TO71832 |
| Coverage Amount: | 1000000 |
| Coverage Expiration Date: | 12/22/2010 |
| Ins Premium Pre-Paid For Entire Yr: | No |
| Proof of Financial Assurance: | Yes |

| | |
|---|---|
| Region: | 2 |
| Facility ID: | 56687 |
| Finass ID: | 37879 |
| AI: | 41337 |
| Mechanism Type Other: | Not reported |
| Multiple Mechanism Types: | N |
| Coverage Amt per Annual Aggregate: | Not reported |
| Meets Financial Assurance Req Flag: | Not reported |
| Financial Responsibility Type: | INSURANCE OR RISK RETENTION |
| Corrective Action MET Flag: | Y |
| 3rd Party MET Flag: | Y |
| Financial Assurance Begin Date: | 12/22/2008 |
| Date Financial Assurance Form Rec: | Not reported |
| Issuer Name: | MID-CONTINENT INS CO |
| Issuer Phone: | 1 800 7224994 |
| Policy Number: | 04TO69185 |
| Coverage Amount: | 1000000 |
| Coverage Expiration Date: | 12/22/2009 |
| Ins Premium Pre-Paid For Entire Yr: | No |
| Proof of Financial Assurance: | Yes |

| | |
|---|---|
| Region: | 2 |
| Facility ID: | 56687 |
| Finass ID: | 37880 |
| AI: | 41337 |
| Mechanism Type Other: | Not reported |
| Multiple Mechanism Types: | N |
| Coverage Amt per Annual Aggregate: | Not reported |
| Meets Financial Assurance Req Flag: | Not reported |
| Financial Responsibility Type: | INSURANCE OR RISK RETENTION |
| Corrective Action MET Flag: | Y |
| 3rd Party MET Flag: | Y |
| Financial Assurance Begin Date: | 12/22/2007 |
| Date Financial Assurance Form Rec: | Not reported |
| Issuer Name: | MID-CONTINENT INS CO |
| Issuer Phone: | Not reported |
| Policy Number: | 04-TO-66839 |
| Coverage Amount: | 1000000 |

**DISCOUNT FOOD MART (Continued)** **U003566424**

| | |
|---|---|
| Coverage Expiration Date: | 12/22/2008 |
| Ins Premium Pre-Paid For Entire Yr: | No |
| Proof of Financial Assurance: | Yes |
| | |
| Region: | 2 |
| Facility ID: | 56687 |
| Finass ID: | 37881 |
| AI: | 41337 |
| Mechanism Type Other: | Not reported |
| Multiple Mechanism Types: | N |
| Coverage Amt per Annual Aggregate: | Not reported |
| Meets Financial Assurance Req Flag: | Not reported |
| Financial Responsibility Type: | INSURANCE OR RISK RETENTION |
| Corrective Action MET Flag: | Y |
| 3rd Party MET Flag: | Y |
| Financial Assurance Begin Date: | 01/01/1901 |
| Date Financial Assurance Form Rec: | Not reported |
| Issuer Name: | Not reported |
| Issuer Phone: | Not reported |
| Policy Number: | Unknown |
| Coverage Amount: | 0 |
| Coverage Expiration Date: | 01/01/1901 |
| Ins Premium Pre-Paid For Entire Yr: | No |
| Proof of Financial Assurance: | No |

---

**F16** **BEST STOP FOOD MART** **UST** **U001288014**
**ESE** **1130 AIRPORT BLVD** **Financial Assurance** **N/A**
**1/8-1/4** **AUSTIN, TX 78702**
**0.160 mi.**
**846 ft.** **Site 1 of 2 in cluster F**

**Relative:**
**Higher**

**Actual:**
**459 ft.**

UST:

| | |
|---|---|
| Facility Id: | 58253 |
| Facility Type: | RETAIL |
| Facility Begin Date: | 05/13/1991 |
| Facility Status: | ACTIVE |
| Facility Exempt Status: | No |
| Records Off-Site: | No |
| UST Financial Assurance Required: | Yes |
| Number Of Active UST: | 2 |
| Site Location Description: | Not reported |
| Site Location (Nearest City/County/Zip): | TRAVIS 78702 |
| Site Location (TCEQ Region): | 11 |
| Contact Name/Title: | BARKAT ALI,MGR |
| Contact Organization Name: | BEST STOP FOOD MART |
| Contact Mailing Address1: | Not reported |
| Contact Mailing Address2: | Not reported |
| Contact Mailing City/State/Zip: | Not reported |
| Contact Phone Number: | 5124135781 |
| Contact Fax Number: | Not reported |
| Contact Email Address: | Not reported |
| Facility Contact Address Deliverable: | Not reported |
| Application Received Date On Earliest Reg Form: | 08/22/2014 |
| Signature Date On Earliest Reg Form: | 08/20/2014 |
| Signature Name/Title On Earliest Reg Form: | BARKAT ALI, |
| Signature Role On Earliest Reg Form: | Not reported |
| Signature Company On Earliest Reg Form: | Not reported |
| Enforcement Action: | No |

**BEST STOP FOOD MART (Continued)** **U001288014**

| | |
|---|---|
| Facility Not Inspectable: | No |
| Facility Billing Contacts: | |
| Princ Id: | 78723722002053 |
| AR Number: | 46888 |
| Contact Name/Title: | BARKAT ALI/ |
| Contact Organization Name: | ALI AKBER |
| Contact Mailing Address (Delivery): | 1130 AIRPORT BLVD |
| Contact Mailing Address (Internal Delivery): | Not reported |
| Contact Mailing City/State/Zip: | AUSTIN, TX 78702 3153 |
| Phone Number/Ext: | / |
| Contact Fax Number/Ext: | / |
| Contact EMail Address: | Not reported |
| Contact Address Deliverable: | Yes |
| Owner: | |
| Princ Id: | 78723722002053 |
| Additional Id: | 88723732002053 |
| Facility Num/AI: | 58253 |
| Owner CN: | CN600784540 |
| Owner Name: | AKBER ALI |
| Owner Effective Begin Date: | 08/01/1995 |
| Owner Type: | IN |
| State Tax Id: | Not reported |
| Contact Role: | OWNCON |
| Contact Name/Title: | BARKAT ALI/ |
| Contact Organization Name: | ALI AKBER |
| Contact Mailing Address (Delivery): | 1130 AIRPORT BLVD |
| Contact Mailing Address (Internal Delivery): | Not reported |
| Contact Mailing City/State/Zip: | AUSTIN, TX 78702 3153 |
| Contact Phone Number/Ext: | 1 512 4135781/0 |
| Contact Fax Number/Ext: | / |
| Contact Email Address: | Not reported |
| Operator: | |
| Princ Id: | 78723722002053 |
| Additional Id: | 88723732002053 |
| Facility Num/AI: | 58253 |
| Operator CN: | CN600784540 |
| Operator Name (Company Or Ind Last Name): | ALI |
| Operator Name (Individual First/Middle): | AKBER |
| Operator Effective Begin Date: | 08/01/1995 |
| Operator Type: | IN |
| Contact Role: | OPRCON |
| Contact Name: | ALI |
| Contact Title: | MGR |
| Contact Organization Name: | ALI AKBER |
| Contact Mailing Address (Delivery): | 1130 AIRPORT BLVD |
| Contact Mailing Address (Internal Delivery): | Not reported |
| Contact Mailing City/State/Zip: | AUSTIN, TX 78702 3153 |
| Contact Phone Number/Ext: | 1 512 4135781/0 |
| Contact Fax Number/Ext: | / |
| Contact Email Address: | Not reported |
| Self Certification: | |
| Cert Id: | 145367 |

**BEST STOP FOOD MART (Continued)** **U001288014**

| | |
|---|---|
| Facility Num/AI: | 58253 |
| Self-Certification Date: | 05/04/2001 |
| Signature Name/Title: | BARKAT ALI MGR |
| Signature Type Role: | LEGAL AUTH REP OWNER |
| Filing Status(Initial, Renewal, Amendment): | INITIAL |
| Registration Self-Certification Flag: | Yes |
| Facility Fees Self-Certification Flag: | Yes |
| Financial Assurance Self-Certification Flag: | Yes |
| Technical Standards Self-Certification Flag: | Yes |
| Delivery Certificate Expiration Date: | 08/31/2002 |
| Reporting Method: | Not reported |
| Tank Corrosion Protection Compliance: | Not reported |
| Piping Corrosion Protection Compliance: | Not reported |
| Compartment Release Detection Compliance: | Not reported |
| Piping Release Detection Compliance: | Not reported |
| Spill Prevention/Overfill Compliance: | Not reported |

| | |
|---|---|
| Cert Id: | 145368 |
| Facility Num/AI: | 58253 |
| Self-Certification Date: | 09/13/2002 |
| Signature Name/Title: | BARKAT ALI MGR |
| Signature Type Role: | LEGAL AUTH REP OWNER |
| Filing Status(Initial, Renewal, Amendment): | RENEWAL |
| Registration Self-Certification Flag: | Yes |
| Facility Fees Self-Certification Flag: | Yes |
| Financial Assurance Self-Certification Flag: | Yes |
| Technical Standards Self-Certification Flag: | Yes |
| Delivery Certificate Expiration Date: | 08/31/2003 |
| Reporting Method: | Not reported |
| Tank Corrosion Protection Compliance: | Not reported |
| Piping Corrosion Protection Compliance: | Not reported |
| Compartment Release Detection Compliance: | Not reported |
| Piping Release Detection Compliance: | Not reported |
| Spill Prevention/Overfill Compliance: | Not reported |

| | |
|---|---|
| Cert Id: | 145369 |
| Facility Num/AI: | 58253 |
| Self-Certification Date: | 09/03/2003 |
| Signature Name/Title: | BARKAT ALI MGR |
| Signature Type Role: | LEGAL AUTH REP OWNER |
| Filing Status(Initial, Renewal, Amendment): | RENEWAL |
| Registration Self-Certification Flag: | Yes |
| Facility Fees Self-Certification Flag: | Yes |
| Financial Assurance Self-Certification Flag: | Yes |
| Technical Standards Self-Certification Flag: | Yes |
| Delivery Certificate Expiration Date: | 08/31/2004 |
| Reporting Method: | Not reported |
| Tank Corrosion Protection Compliance: | Not reported |
| Piping Corrosion Protection Compliance: | Not reported |
| Compartment Release Detection Compliance: | Not reported |
| Piping Release Detection Compliance: | Not reported |
| Spill Prevention/Overfill Compliance: | Not reported |

| | |
|---|---|
| Cert Id: | 145370 |
| Facility Num/AI: | 58253 |
| Self-Certification Date: | 06/26/2004 |
| Signature Name/Title: | BARKAT ALI MGR |

**BEST STOP FOOD MART (Continued)** **U001288014**

| | |
|---|---|
| Signature Type Role: | LEGAL AUTH REP OWNER |
| Filing Status(Initial, Renewal, Amendment): | RENEWAL |
| Registration Self-Certification Flag: | Yes |
| Facility Fees Self-Certification Flag: | Yes |
| Financial Assurance Self-Certification Flag: | Yes |
| Technical Standards Self-Certification Flag: | Yes |
| Delivery Certificate Expiration Date: | 08/31/2005 |
| Reporting Method: | Not reported |
| Tank Corrosion Protection Compliance: | Not reported |
| Piping Corrosion Protection Compliance: | Not reported |
| Compartment Release Detection Compliance: | Not reported |
| Piping Release Detection Compliance: | Not reported |
| Spill Prevention/Overfill Compliance: | Not reported |

| | |
|---|---|
| Cert Id: | 145371 |
| Facility Num/AI: | 58253 |
| Self-Certification Date: | 08/19/2005 |
| Signature Name/Title: | BARKAT ALI MGR |
| Signature Type Role: | LEGAL AUTH REP OWNER |
| Filing Status(Initial, Renewal, Amendment): | RENEWAL |
| Registration Self-Certification Flag: | Yes |
| Facility Fees Self-Certification Flag: | Yes |
| Financial Assurance Self-Certification Flag: | Yes |
| Technical Standards Self-Certification Flag: | Yes |
| Delivery Certificate Expiration Date: | 08/31/2006 |
| Reporting Method: | Not reported |
| Tank Corrosion Protection Compliance: | Not reported |
| Piping Corrosion Protection Compliance: | Not reported |
| Compartment Release Detection Compliance: | Not reported |
| Piping Release Detection Compliance: | Not reported |
| Spill Prevention/Overfill Compliance: | Not reported |

| | |
|---|---|
| Cert Id: | 145372 |
| Facility Num/AI: | 58253 |
| Self-Certification Date: | 08/12/2006 |
| Signature Name/Title: | BARKAT ALI MGR |
| Signature Type Role: | LEGAL AUTH REP OWNER |
| Filing Status(Initial, Renewal, Amendment): | RENEWAL |
| Registration Self-Certification Flag: | Yes |
| Facility Fees Self-Certification Flag: | Yes |
| Financial Assurance Self-Certification Flag: | Yes |
| Technical Standards Self-Certification Flag: | Yes |
| Delivery Certificate Expiration Date: | 08/31/2007 |
| Reporting Method: | Not reported |
| Tank Corrosion Protection Compliance: | Not reported |
| Piping Corrosion Protection Compliance: | Not reported |
| Compartment Release Detection Compliance: | Not reported |
| Piping Release Detection Compliance: | Not reported |
| Spill Prevention/Overfill Compliance: | Not reported |

| | |
|---|---|
| Cert Id: | 145373 |
| Facility Num/AI: | 58253 |
| Self-Certification Date: | 08/20/2007 |
| Signature Name/Title: | BARKAT ALI MGR |
| Signature Type Role: | LEGAL AUTH REP OWNER |
| Filing Status(Initial, Renewal, Amendment): | RENEWAL |
| Registration Self-Certification Flag: | Yes |

**BEST STOP FOOD MART (Continued)** **U001288014**

| | |
|---|---|
| Facility Fees Self-Certification Flag: | Yes |
| Financial Assurance Self-Certification Flag: | Yes |
| Technical Standards Self-Certification Flag: | Yes |
| Delivery Certificate Expiration Date: | 08/31/2008 |
| Reporting Method: | Not reported |
| Tank Corrosion Protection Compliance: | Not reported |
| Piping Corrosion Protection Compliance: | Not reported |
| Compartment Release Detection Compliance: | Not reported |
| Piping Release Detection Compliance: | Not reported |
| Spill Prevention/Overfill Compliance: | Not reported |
| | |
| Cert Id: | 145374 |
| Facility Num/AI: | 58253 |
| Self-Certification Date: | 07/20/2008 |
| Signature Name/Title: | BARKAT ALI MGR |
| Signature Type Role: | LEGAL AUTH REP OWNER |
| Filing Status(Initial, Renewal, Amendment): | RENEWAL |
| Registration Self-Certification Flag: | Yes |
| Facility Fees Self-Certification Flag: | Yes |
| Financial Assurance Self-Certification Flag: | Yes |
| Technical Standards Self-Certification Flag: | Yes |
| Delivery Certificate Expiration Date: | 08/31/2009 |
| Reporting Method: | Not reported |
| Tank Corrosion Protection Compliance: | Not reported |
| Piping Corrosion Protection Compliance: | Not reported |
| Compartment Release Detection Compliance: | Not reported |
| Piping Release Detection Compliance: | Not reported |
| Spill Prevention/Overfill Compliance: | Not reported |
| | |
| Cert Id: | 145375 |
| Facility Num/AI: | 58253 |
| Self-Certification Date: | 06/30/2009 |
| Signature Name/Title: | BARKAT ALI MGR |
| Signature Type Role: | OWNER |
| Filing Status(Initial, Renewal, Amendment): | RENEWAL |
| Registration Self-Certification Flag: | Yes |
| Facility Fees Self-Certification Flag: | Yes |
| Financial Assurance Self-Certification Flag: | Yes |
| Technical Standards Self-Certification Flag: | Yes |
| Delivery Certificate Expiration Date: | 08/31/2010 |
| Reporting Method: | Not reported |
| Tank Corrosion Protection Compliance: | Not reported |
| Piping Corrosion Protection Compliance: | Not reported |
| Compartment Release Detection Compliance: | Not reported |
| Piping Release Detection Compliance: | Not reported |
| Spill Prevention/Overfill Compliance: | Not reported |
| | |
| Cert Id: | 145653 |
| Facility Num/AI: | 58253 |
| Self-Certification Date: | 06/27/2010 |
| Signature Name/Title: | BARKAT ALI MGR |
| Signature Type Role: | LEGAL AUTH REP OWNER |
| Filing Status(Initial, Renewal, Amendment): | RENEWAL |
| Registration Self-Certification Flag: | Yes |
| Facility Fees Self-Certification Flag: | Yes |
| Financial Assurance Self-Certification Flag: | Yes |
| Technical Standards Self-Certification Flag: | Yes |

**BEST STOP FOOD MART (Continued)** **U001288014**

| | |
|---|---|
| Delivery Certificate Expiration Date: | 08/31/2011 |
| Reporting Method: | Not reported |
| Tank Corrosion Protection Compliance: | Not reported |
| Piping Corrosion Protection Compliance: | Not reported |
| Compartment Release Detection Compliance: | Not reported |
| Piping Release Detection Compliance: | Not reported |
| Spill Prevention/Overfill Compliance: | Not reported |
| | |
| Cert Id: | 145654 |
| Facility Num/AI: | 58253 |
| Self-Certification Date: | 06/20/2011 |
| Signature Name/Title: | BARKAT ALI MGR |
| Signature Type Role: | LEGAL AUTH REP OWNER |
| Filing Status(Initial, Renewal, Amendment): | RENEWAL |
| Registration Self-Certification Flag: | Yes |
| Facility Fees Self-Certification Flag: | Yes |
| Financial Assurance Self-Certification Flag: | Yes |
| Technical Standards Self-Certification Flag: | Yes |
| Delivery Certificate Expiration Date: | 08/31/2012 |
| Reporting Method: | Not reported |
| Tank Corrosion Protection Compliance: | Not reported |
| Piping Corrosion Protection Compliance: | Not reported |
| Compartment Release Detection Compliance: | Not reported |
| Piping Release Detection Compliance: | Not reported |
| Spill Prevention/Overfill Compliance: | Not reported |
| | |
| Cert Id: | 145655 |
| Facility Num/AI: | 58253 |
| Self-Certification Date: | 06/25/2012 |
| Signature Name/Title: | BARKAT ALI MGR |
| Signature Type Role: | LEGAL AUTH REP OWNER |
| Filing Status(Initial, Renewal, Amendment): | RENEWAL |
| Registration Self-Certification Flag: | Yes |
| Facility Fees Self-Certification Flag: | Yes |
| Financial Assurance Self-Certification Flag: | Yes |
| Technical Standards Self-Certification Flag: | Yes |
| Delivery Certificate Expiration Date: | 08/31/2013 |
| Reporting Method: | Not reported |
| Tank Corrosion Protection Compliance: | Not reported |
| Piping Corrosion Protection Compliance: | Not reported |
| Compartment Release Detection Compliance: | Not reported |
| Piping Release Detection Compliance: | Not reported |
| Spill Prevention/Overfill Compliance: | Not reported |
| | |
| Cert Id: | 222444 |
| Facility Num/AI: | 58253 |
| Self-Certification Date: | 06/19/2013 |
| Signature Name/Title: | BARKAT ALI MGR |
| Signature Type Role: | LEGAL AUTH REP OWNER |
| Filing Status(Initial, Renewal, Amendment): | RENEWAL |
| Registration Self-Certification Flag: | Yes |
| Facility Fees Self-Certification Flag: | Yes |
| Financial Assurance Self-Certification Flag: | Yes |
| Technical Standards Self-Certification Flag: | Yes |
| Delivery Certificate Expiration Date: | 08/31/2014 |
| Reporting Method: | P |
| Tank Corrosion Protection Compliance: | Yes |

**BEST STOP FOOD MART (Continued)** **U001288014**

| | |
|---|---|
| Piping Corrosion Protection Compliance: | Yes |
| Compartment Release Detection Compliance: | No |
| Piping Release Detection Compliance: | Yes |
| Spill Prevention/Overfill Compliance: | Yes |
| | |
| Cert Id: | 240715 |
| Facility Num/AI: | 58253 |
| Self-Certification Date: | 08/20/2014 |
| Signature Name/Title: | BARKAT ALI MGR |
| Signature Type Role: | LEGAL AUTH REP OWNER |
| Filing Status(Initial, Renewal, Amendment): | RENEWAL |
| Registration Self-Certification Flag: | Yes |
| Facility Fees Self-Certification Flag: | Yes |
| Financial Assurance Self-Certification Flag: | Yes |
| Technical Standards Self-Certification Flag: | Yes |
| Delivery Certificate Expiration Date: | 08/31/2015 |
| Reporting Method: | P |
| Tank Corrosion Protection Compliance: | Yes |
| Piping Corrosion Protection Compliance: | Yes |
| Compartment Release Detection Compliance: | Yes |
| Piping Release Detection Compliance: | Yes |
| Spill Prevention/Overfill Compliance: | Yes |

Construction Notification:

| | |
|---|---|
| NOC Id: | 13891 |
| Facility Num/AI: | 58253 |
| Application Received Date: | 01/04/2010 |
| Scheduled Construction Date: | 01/07/2010 |
| UST Improvement: | Yes |
| UST Installation: | No |
| UST Removal: | No |
| UST Repair: | No |
| UST Return To Service: | No |
| UST Replacement: | No |
| UST Abandonment: | No |
| UST Stage I: | No |
| AST Installation: | No |
| AST Stage I: | No |
| Historical Tracking Number: | NONE |
| Waiver Flag: | No |
| Late Filing Flag: | Yes |
| Form Received Date: | Not reported |
| Signature Date On Form: | Not reported |
| Signature Name On Form: | Not reported |
| Signature Title On Form: | Not reported |
| Signature Role: | Not reported |
| Signature Company On Form: | Not reported |
| Owner Name At Time Of Construction: | Not reported |
| Owner CN At Time Of Construction: | Not reported |
| Owner AR At Time Of Construction: | 46888 |
| General Description of Proposed Construction: | REPLACE OVERSPILL BASINS ON TWO TANKS |

Contractor, Consultant and Installer:

| | |
|---|---|
| Cont/Cons/Installer Id: | 14895 |
| Ust Id: | Not reported |
| Noc Id: | 13891 |

**BEST STOP FOOD MART (Continued)** **U001288014**

| | |
|---|---|
| Facility Num/Ai: | 58253 |
| Type Of Contact (Contractor, Consultant, Or Installer): | CONTRACTOR |
| Contractor Crp Number Or Installer Ilp Number: | CRP001073 |
| Company Name: | EXCELL FUELING SYSTEMS |
| Representative Name: | RICK ROLLINS |
| Mailing Address (Delivery): | 1113-A REGAL ROW |
| Mailing Address (Internal Delivery): | Not reported |
| Mailing Address (City Name): | AUSTIN |
| Mailing Address (State Code): | TX |
| Mailing Address (Five Digit Zip Code): | 78748 |
| Mailing Address (Foreign Postal Code): | Not reported |
| Mailing Address (Country Code): | Not reported |
| Phone Number (Country Code): | 1 |
| Phone Number (Area Code): | 512 |
| Phone Number: | 2805230 |
| Phone Number (Extension): | Not reported |
| Fax Number (Country Code): | Not reported |
| Fax Number (Area Code): | Not reported |
| Fax Number: | Not reported |
| Email Address: | Not reported |

| | |
|---|---|
| Cont/Cons/Installer Id: | 14896 |
| Ust Id: | Not reported |
| Noc Id: | 13891 |
| Facility Num/Ai: | 58253 |
| Type Of Contact (Contractor, Consultant, Or Installer): | INSTALLER |
| Contractor Crp Number Or Installer Ilp Number: | ILP001073 |
| Company Name: | Not reported |
| Representative Name: | Not reported |
| Mailing Address (Delivery): | Not reported |
| Mailing Address (Internal Delivery): | Not reported |
| Mailing Address (City Name): | Not reported |
| Mailing Address (State Code): | Not reported |
| Mailing Address (Five Digit Zip Code): | Not reported |
| Mailing Address (Foreign Postal Code): | Not reported |
| Mailing Address (Country Code): | Not reported |
| Phone Number (Country Code): | Not reported |
| Phone Number (Area Code): | Not reported |
| Phone Number: | Not reported |
| Phone Number (Extension): | Not reported |
| Fax Number (Country Code): | Not reported |
| Fax Number (Area Code): | Not reported |
| Fax Number: | Not reported |
| Email Address: | Not reported |

Tanks:

| | |
|---|---|
| UST Id: | 139188 |
| Facility Num/AI: | 58253 |
| Tank Id: | 1 |
| Number Of Compartments: | 1 |
| Tank Installation Date: | 01/01/1975 |
| Tank Registration Date: | 02/11/1991 |
| Tank Capacity (In Gallons): | 10000 |
| Tank Status (Current): | IN USE |
| Tank Status Date: | 01/01/1975 |
| Empty: | N |
| Tank Regulatory Status: | FULLY REGULATED |

**BEST STOP FOOD MART (Continued)** **U001288014**

| | |
|---|---|
| Tank Int Prot (Internal Tank Lining Date): | Not reported |
| Tank Design (Single Wall): | Y |
| Tank Design (Double Wall): | N |
| Piping Design (Single Wall): | Y |
| Piping Design (Double Wall): | N |
| Tank Ext Cont(Fac-Built Nonmetallic Jacket): | N |
| Tank Ext Cont(Syn Tank-Pit/Piping-Trench Liner): | N |
| Tank Ext Cont(Tank Vault/Rigid Trench Liner): | N |
| Piping Ext Cont(Fac-Built Nonmetallic Jacket): | N |
| Piping Ext Cont(Syn Tank-Pit/Piping-Trench Liner): | N |
| Piping Ext Cont(Tank Vault/Rigid Trench Liner): | N |
| Type Of Piping(P=Pressurized,S=Suction,G=Gravity): | P |
| Tank Material (Steel): | Y |
| Tank Material(Frp(Fiberglass-Reinforced Plastic): | N |
| Tank Mat(Composite (Steel W/Ext Frp Cladding)): | N |
| Tank Mat(Concrete): | N |
| Tank Mat(Jacketed (Steel W/Ext Nonmetallic Jck)): | N |
| Tank Mat(Coated(Steel W/ExtPolyurethane Cladding)): | N |
| Piping Material (Steel): | Y |
| Piping Mat(Frp(Fiberglass Reinforced Plastic): | N |
| Piping Mat(Concrete): | N |
| Piping Mat(Jacketed(Steel W/Ext Nonmetallic Jacket)): | N |
| Piping Mat(Nonmetallic Flex Piping): | N |
| PipingConnect/Valves(Shear/Impact Valves(Under Disp)): | N |
| Piping Connect/Valves(Steel Swing-Joints(End Of Piping)): | N |
| Piping Connect/Valves (Flex Connectors(Ends Of Piping)): | N |
| Tank Corr Prot Meth(TCPM)(Cathodic-Field Installation): | Y |
| TCPM (ExtDielectricCoat/Laminate/Tape/Wrap): | N |
| TCPM(Cathodic Prot-FacInstallation): | N |
| TCPM(Composite Tank(Steel W/Frp Ext Laminate): | N |
| TCPMeth(Coated Tank(Steel W/ExtPolyurethaneLaminate): | N |
| TCPM(FRP Tank Or Piping(Noncorrodible)): | N |
| TCPM(Ext Nonmetallic Jacket): | N |
| TCPMeth(Unnecessary Per Corrosion Prot Spec): | N |
| Piping Corr Prot Meth(Ext Dielectric Coat/ Laminate/Tape/Wrap): | N |
| Piping Corr Prot Method(PCPM) (Cathodic Factory Install): | N |
| PCPM(Cathodic Prot-Field Install): | Y |
| PCPMethod (FRP Tank Or Piping(Noncorrodible): | N |
| PCPM(Nonmetallic FlexPiping (Noncorrodible)): | N |
| PCPMeth(Isolated Open Area/2nd Containment): | N |
| PCPM (Dual Protected): | N |
| PCPM(Unnec Per Corrosion Prot Specialist): | N |
| Tank Corr Prot Compliance Flag: | Y |
| Piping Corr Prot Compliance Flag: | Y |
| Tank Corrosion Prot Variance (: | N |
| Piping Corrosion Prot Variance: | N |
| Temp Out Of Service Compliance: | N |
| Technical Compliance Flag: | N |
| Tank Tested Flag: | Y |
| Installation Signature Date: | 05/01/1991 |

Compartment Records:

| | |
|---|---|
| Tank Id: | 1 |
| UST Comprt Id: | 145406 |
| UST Id: | 139188 |
| Facility Num/Ai: | 58253 |
| Compartment Id: | A |
| Capacity (In Gallons): | 10000 |

**BEST STOP FOOD MART (Continued)** **U001288014**

| | |
|---|---|
| Substance Stored1: | GASOLINE |
| Substance Stored2: | Not reported |
| Substance Stored3: | Not reported |
| CompartmentReleaseDetectionMethod(Vapor): | N |
| CRDM(GW Monitoring): | N |
| CRDM(Monitoring Of Secondary Cont Barrier): | N |
| CRDM(Auto Tank Gauge Test/Inv Control): | Y |
| CRDM(Interstitial Monitoring SecWall/Jacket): | N |
| CRDM(Wkly Manual Gauging(Tanks<=1000 G): | N |
| CRDM(Mthly Tank Gauging(Emer Gen Tanks): | N |
| CRDM(Sir (Stat Inv Reconciliation)/Inv Control): | N |
| PipingReleaseDetectionMethod(PRDM)(Vapor): | N |
| PRDM(Groundwater Monitoring): | N |
| PRDM(Monitoring Sec Containment Barrier): | N |
| PRDM(InterstitialMonitoring w/in SecWall/Jacket): | N |
| PRDM(Mthly Piping Tightness Test)@.2Gph: | N |
| PRDM(AnnualPipingTightTest/ElecMon@.1Gph: | Y |
| PRDM(TriennialTightTest(Suction/GravityPiping): | N |
| PRDM AutoLineLeakDet(3.0 Gph PressPiping): | Y |
| PRDM(Sir(StatInv Recon)/Inv Control)): | N |
| PRDM(Exempt System Suction: | N |
| Spill Overfill Prevention Equip(SOPE): | Y |
| SOPE(Spill Cont/Bucket/Sump): | Y |
| SOPE(DelShut-Off Valve) ): | Y |
| SOPE(FlowRestrictorValue: | N |
| SOPE(Alarm (Set@<=90%) W/3a Or 3b: | N |
| SOPE(N/A Deliveries To Tank<=25G): | N |
| Compartment Release Det Compliance Flag: | Y |
| Piping Release Detection Compliance Flag ): | Y |
| Spill/OverfillPreventionCompliance Flag: | Y |
| Compartment Release Detection Variance: | N |
| Piping Release Detection Variance: | N |
| Spill And Overfill Prevention Variance: | N |
| Stage I Vapor Recovery: | TWO POINT SYSTEM |
| Stage 1 Installation Date: | 01/01/1975 |

More Self Certification:

| | |
|---|---|
| Facility Num/AI: | 139188 |
| Self Cert comprt id: | 58253 |
| Self Cert Id: | 145367 |
| UST Comprt Id: | 409092 |
| Ust Id: | 145406 |
| Tank Id: | 1 |
| Compartment Id (A, B, C, Etc.): | A |
| | |
| Facility Num/AI: | 139188 |
| Self Cert comprt id: | 58253 |
| Self Cert Id: | 145369 |
| UST Comprt Id: | 409094 |
| Ust Id: | 145406 |
| Tank Id: | 1 |
| Compartment Id (A, B, C, Etc.): | A |
| | |
| Facility Num/AI: | 139188 |
| Self Cert comprt id: | 58253 |
| Self Cert Id: | 145370 |
| UST Comprt Id: | 409091 |

**BEST STOP FOOD MART (Continued)** **U001288014**

| | |
|---|---|
| Ust Id: | 145406 |
| Tank Id: | 1 |
| Compartment Id (A, B, C, Etc.): | A |
| | |
| Facility Num/AI: | 139188 |
| Self Cert comprt id: | 58253 |
| Self Cert Id: | 145371 |
| UST Comprt Id: | 409090 |
| Ust Id: | 145406 |
| Tank Id: | 1 |
| Compartment Id (A, B, C, Etc.): | A |
| | |
| Facility Num/AI: | 139188 |
| Self Cert comprt id: | 58253 |
| Self Cert Id: | 145372 |
| UST Comprt Id: | 409089 |
| Ust Id: | 145406 |
| Tank Id: | 1 |
| Compartment Id (A, B, C, Etc.): | A |
| | |
| Facility Num/AI: | 139188 |
| Self Cert comprt id: | 58253 |
| Self Cert Id: | 145373 |
| UST Comprt Id: | 409088 |
| Ust Id: | 145406 |
| Tank Id: | 1 |
| Compartment Id (A, B, C, Etc.): | A |
| | |
| Facility Num/AI: | 139188 |
| Self Cert comprt id: | 58253 |
| Self Cert Id: | 145374 |
| UST Comprt Id: | 409087 |
| Ust Id: | 145406 |
| Tank Id: | 1 |
| Compartment Id (A, B, C, Etc.): | A |
| | |
| Facility Num/AI: | 139188 |
| Self Cert comprt id: | 58253 |
| Self Cert Id: | 145375 |
| UST Comprt Id: | 409086 |
| Ust Id: | 145406 |
| Tank Id: | 1 |
| Compartment Id (A, B, C, Etc.): | A |
| | |
| Facility Num/AI: | 139188 |
| Self Cert comprt id: | 58253 |
| Self Cert Id: | 145653 |
| UST Comprt Id: | 409085 |
| Ust Id: | 145406 |
| Tank Id: | 1 |
| Compartment Id (A, B, C, Etc.): | A |
| | |
| Facility Num/AI: | 139188 |
| Self Cert comprt id: | 58253 |
| Self Cert Id: | 145654 |
| UST Comprt Id: | 409084 |
| Ust Id: | 145406 |

**BEST STOP FOOD MART (Continued)** **U001288014**

| | |
|---|---|
| Tank Id: | 1 |
| Compartment Id (A, B, C, Etc.): | A |
| | |
| Facility Num/AI: | 139188 |
| Self Cert comprt id: | 58253 |
| Self Cert Id: | 145655 |
| UST Comprt Id: | 409083 |
| Ust Id: | 145406 |
| Tank Id: | 1 |
| Compartment Id (A, B, C, Etc.): | A |
| | |
| Facility Num/AI: | 139188 |
| Self Cert comprt id: | 58253 |
| Self Cert Id: | 222444 |
| UST Comprt Id: | 637981 |
| Ust Id: | 145406 |
| Tank Id: | 1 |
| Compartment Id (A, B, C, Etc.): | A |
| | |
| Facility Num/AI: | 139188 |
| Self Cert comprt id: | 58253 |
| Self Cert Id: | 240715 |
| UST Comprt Id: | 691418 |
| Ust Id: | 145406 |
| Tank Id: | 1 |
| Compartment Id (A, B, C, Etc.): | A |
| | |
| Facility Num/AI: | 139188 |
| Self Cert comprt id: | 58253 |
| Self Cert Id: | 145368 |
| UST Comprt Id: | 409093 |
| Ust Id: | 145406 |
| Tank Id: | 1 |
| Compartment Id (A, B, C, Etc.): | A |
| | |
| UST Id: | 139187 |
| Facility Num/AI: | 58253 |
| Tank Id: | 2 |
| Number Of Compartments: | 1 |
| Tank Installation Date: | 01/01/1975 |
| Tank Registration Date: | 02/11/1991 |
| Tank Capacity (In Gallons): | 8000 |
| Tank Status (Current): | IN USE |
| Tank Status Date: | 01/01/1975 |
| Empty: | N |
| Tank Regulatory Status: | FULLY REGULATED |
| Tank Int Prot (Internal Tank Lining Date): | Not reported |
| Tank Design (Single Wall): | Y |
| Tank Design (Double Wall): | N |
| Piping Design (Single Wall): | Y |
| Piping Design (Double Wall): | N |
| Tank Ext Cont(Fac-Built Nonmetallic Jacket): | N |
| Tank Ext Cont(Syn Tank-Pit/Piping-Trench Liner): | N |
| Tank Ext Cont(Tank Vault/Rigid Trench Liner): | N |
| Piping Ext Cont(Fac-Built Nonmetallic Jacket): | N |
| Piping Ext Cont(Syn Tank-Pit/Piping-Trench Liner): | N |

**BEST STOP FOOD MART (Continued)** **U001288014**

| | |
|---|---|
| Piping Ext Cont(Tank Vault/Rigid Trench Liner): | N |
| Type Of Piping(P=Pressurized,S=Suction,G=Gravity): | P |
| Tank Material (Steel): | Y |
| Tank Material(Frp(Fiberglass-Reinforced Plastic): | N |
| Tank Mat(Composite (Steel W/Ext Frp Cladding)): | N |
| Tank Mat(Concrete): | N |
| Tank Mat(Jacketed (Steel W/Ext Nonmetallic Jck)): | N |
| Tank Mat(Coated(Steel W/ExtPolyurethane Cladding)): | N |
| Piping Material (Steel): | Y |
| Piping Mat(Frp(Fiberglass Reinforced Plastic): | N |
| Piping Mat(Concrete): | N |
| Piping Mat(Jacketed(Steel W/Ext Nonmetallic Jacket)): | N |
| Piping Mat(Nonmetallic Flex Piping): | N |
| PipingConnect/Valves(Shear/Impact Valves(Under Disp)): | N |
| Piping Connect/Valves(Steel Swing-Joints(End Of Piping)): | N |
| Piping Connect/Valves (Flex Connectors(Ends Of Piping)): | N |
| Tank Corr Prot Meth(TCPM)(Cathodic-Field Installation): | Y |
| TCPM (ExtDielectricCoat/Laminate/Tape/Wrap): | N |
| TCPM(Cathodic Prot-FacInstallation): | N |
| TCPM(Composite Tank(Steel W/Frp Ext Laminate): | N |
| TCPMeth(Coated Tank(Steel W/ExtPolyurethaneLaminate): | N |
| TCPM(FRP Tank Or Piping(Noncorrodible)): | N |
| TCPM(Ext Nonmetallic Jacket): | N |
| TCPMeth(Unnecessary Per Corrosion Prot Spec): | N |
| Piping Corr Prot Meth(Ext Dielectric Coat/ Laminate/Tape/Wrap): | N |
| Piping Corr Prot Method(PCPM) (Cathodic Factory Install): | N |
| PCPM(Cathodic Prot-Field Install): | Y |
| PCPMethod (FRP Tank Or Piping(Noncorrodible): | N |
| PCPM(Nonmetallic FlexPiping (Noncorrodible)): | N |
| PCPMeth(Isolated Open Area/2nd Containment): | N |
| PCPM (Dual Protected): | N |
| PCPM(Unnec Per Corrosion Prot Specialist): | N |
| Tank Corr Prot Compliance Flag: | Y |
| Piping Corr Prot Compliance Flag: | Y |
| Tank Corrosion Prot Variance (: | N |
| Piping Corrosion Prot Variance: | N |
| Temp Out Of Service Compliance: | N |
| Technical Compliance Flag: | N |
| Tank Tested Flag: | Y |
| Installation Signature Date: | 05/01/1991 |

Compartment Records:

| | |
|---|---|
| Tank Id: | 2 |
| UST Comprt Id: | 145405 |
| UST Id: | 139187 |
| Facility Num/Ai: | 58253 |
| Compartment Id: | A |
| Capacity (In Gallons): | 8000 |
| Substance Stored1: | GASOLINE |
| Substance Stored2: | Not reported |
| Substance Stored3: | Not reported |
| CompartmentReleaseDetectionMethod(Vapor): | N |
| CRDM(GW Monitoring): | N |
| CRDM(Monitoring Of Secondary Cont Barrier): | N |
| CRDM(Auto Tank Gauge Test/Inv Control): | Y |
| CRDM(Interstitial Monitoring SecWall/Jacket): | N |
| CRDM(Wkly Manual Gauging(Tanks<=1000 G): | N |
| CRDM(Mthly Tank Gauging(Emer Gen Tanks): | N |

**BEST STOP FOOD MART (Continued)** **U001288014**

| | |
|---|---|
| CRDM(Sir (Stat Inv Reconciliation)/Inv Control): | N |
| PipingReleaseDetectionMethod(PRDM)(Vapor): | N |
| PRDM(Groundwater Monitoring): | N |
| PRDM(Monitoring Sec Containment Barrier): | N |
| PRDM(InterstitialMonitoring w/in SecWall/Jacket): | N |
| PRDM(Mthly Piping Tightness Test)@.2Gph: | N |
| PRDM(AnnualPipingTightTest/ElecMon@.1Gph: | Y |
| PRDM(TriennialTightTest(Suction/GravityPiping): | N |
| PRDM AutoLineLeakDet(3.0 Gph PressPiping): | Y |
| PRDM(Sir(StatInv Recon)/Inv Control)): | N |
| PRDM(Exempt System Suction: | N |
| Spill Overfill Prevention Equip(SOPE): | Y |
| SOPE(Spill Cont/Bucket/Sump): | Y |
| SOPE(DelShut-Off Valve) ): | Y |
| SOPE(FlowRestrictorValue: | N |
| SOPE(Alarm (Set@<=90%) W/3a Or 3b: | N |
| SOPE(N/A Deliveries To Tank<=25G): | N |
| Compartment Release Det Compliance Flag: | Y |
| Piping Release Detection Compliance Flag ): | Y |
| Spill/OverfillPreventionCompliance Flag: | Y |
| Compartment Release Detection Variance: | N |
| Piping Release Detection Variance: | N |
| Spill And Overfill Prevention Variance: | N |
| Stage I Vapor Recovery: | COAXIAL SYSTEM |
| Stage 1 Installation Date: | 01/26/2010 |

More Self Certification:

| | |
|---|---|
| Facility Num/AI: | 139187 |
| Self Cert comprt id: | 58253 |
| Self Cert Id: | 145372 |
| UST Comprt Id: | 409077 |
| Ust Id: | 145405 |
| Tank Id: | 2 |
| Compartment Id (A, B, C, Etc.): | A |
| | |
| Facility Num/AI: | 139187 |
| Self Cert comprt id: | 58253 |
| Self Cert Id: | 145653 |
| UST Comprt Id: | 409073 |
| Ust Id: | 145405 |
| Tank Id: | 2 |
| Compartment Id (A, B, C, Etc.): | A |
| | |
| Facility Num/AI: | 139187 |
| Self Cert comprt id: | 58253 |
| Self Cert Id: | 145369 |
| UST Comprt Id: | 409082 |
| Ust Id: | 145405 |
| Tank Id: | 2 |
| Compartment Id (A, B, C, Etc.): | A |
| | |
| Facility Num/AI: | 139187 |
| Self Cert comprt id: | 58253 |
| Self Cert Id: | 145654 |
| UST Comprt Id: | 409072 |
| Ust Id: | 145405 |
| Tank Id: | 2 |

**BEST STOP FOOD MART (Continued)** **U001288014**

| | |
|---|---|
| Compartment Id (A, B, C, Etc.): | A |
| | |
| Facility Num/AI: | 139187 |
| Self Cert comprt id: | 58253 |
| Self Cert Id: | 145373 |
| UST Comprt Id: | 409076 |
| Ust Id: | 145405 |
| Tank Id: | 2 |
| Compartment Id (A, B, C, Etc.): | A |
| | |
| Facility Num/AI: | 139187 |
| Self Cert comprt id: | 58253 |
| Self Cert Id: | 145655 |
| UST Comprt Id: | 409071 |
| Ust Id: | 145405 |
| Tank Id: | 2 |
| Compartment Id (A, B, C, Etc.): | A |
| | |
| Facility Num/AI: | 139187 |
| Self Cert comprt id: | 58253 |
| Self Cert Id: | 145368 |
| UST Comprt Id: | 409081 |
| Ust Id: | 145405 |
| Tank Id: | 2 |
| Compartment Id (A, B, C, Etc.): | A |
| | |
| Facility Num/AI: | 139187 |
| Self Cert comprt id: | 58253 |
| Self Cert Id: | 222444 |
| UST Comprt Id: | 637980 |
| Ust Id: | 145405 |
| Tank Id: | 2 |
| Compartment Id (A, B, C, Etc.): | A |
| | |
| Facility Num/AI: | 139187 |
| Self Cert comprt id: | 58253 |
| Self Cert Id: | 145374 |
| UST Comprt Id: | 409075 |
| Ust Id: | 145405 |
| Tank Id: | 2 |
| Compartment Id (A, B, C, Etc.): | A |
| | |
| Facility Num/AI: | 139187 |
| Self Cert comprt id: | 58253 |
| Self Cert Id: | 240715 |
| UST Comprt Id: | 691417 |
| Ust Id: | 145405 |
| Tank Id: | 2 |
| Compartment Id (A, B, C, Etc.): | A |
| | |
| Facility Num/AI: | 139187 |
| Self Cert comprt id: | 58253 |
| Self Cert Id: | 145370 |
| UST Comprt Id: | 409079 |
| Ust Id: | 145405 |
| Tank Id: | 2 |
| Compartment Id (A, B, C, Etc.): | A |

**BEST STOP FOOD MART (Continued)** **U001288014**

| | |
|---|---|
| Facility Num/AI: | 139187 |
| Self Cert comprt id: | 58253 |
| Self Cert Id: | 145367 |
| UST Comprt Id: | 409080 |
| Ust Id: | 145405 |
| Tank Id: | 2 |
| Compartment Id (A, B, C, Etc.): | A |

| | |
|---|---|
| Facility Num/AI: | 139187 |
| Self Cert comprt id: | 58253 |
| Self Cert Id: | 145375 |
| UST Comprt Id: | 409074 |
| Ust Id: | 145405 |
| Tank Id: | 2 |
| Compartment Id (A, B, C, Etc.): | A |

| | |
|---|---|
| Facility Num/AI: | 139187 |
| Self Cert comprt id: | 58253 |
| Self Cert Id: | 145371 |
| UST Comprt Id: | 409078 |
| Ust Id: | 145405 |
| Tank Id: | 2 |
| Compartment Id (A, B, C, Etc.): | A |

| | |
|---|---|
| UST Id: | 139189 |
| Facility Num/AI: | 58253 |
| Tank Id: | 3 |
| Number Of Compartments: | 1 |
| Tank Installation Date: | 01/01/1975 |
| Tank Registration Date: | 02/11/1991 |
| Tank Capacity (In Gallons): | 6000 |
| Tank Status (Current): | REMOVED FROM GROUND |
| Tank Status Date: | 01/01/1975 |
| Empty: | N |
| Tank Regulatory Status: | FULLY REGULATED |
| Tank Int Prot (Internal Tank Lining Date): | Not reported |
| Tank Design (Single Wall): | N |
| Tank Design (Double Wall): | N |
| Piping Design (Single Wall): | N |
| Piping Design (Double Wall): | N |
| Tank Ext Cont(Fac-Built Nonmetallic Jacket): | N |
| Tank Ext Cont(Syn Tank-Pit/Piping-Trench Liner): | N |
| Tank Ext Cont(Tank Vault/Rigid Trench Liner): | N |
| Piping Ext Cont(Fac-Built Nonmetallic Jacket): | N |
| Piping Ext Cont(Syn Tank-Pit/Piping-Trench Liner): | N |
| Piping Ext Cont(Tank Vault/Rigid Trench Liner): | N |
| Type Of Piping(P=Pressurized,S=Suction,G=Gravity): | Not reported |
| Tank Material (Steel): | N |
| Tank Material(Frp(Fiberglass-Reinforced Plastic): | N |
| Tank Mat(Composite (Steel W/Ext Frp Cladding)): | N |
| Tank Mat(Concrete): | N |
| Tank Mat(Jacketed (Steel W/Ext Nonmetallic Jck)): | N |
| Tank Mat(Coated(Steel W/ExtPolyurethane Cladding)): | N |
| Piping Material (Steel): | N |
| Piping Mat(Frp(Fiberglass Reinforced Plastic): | N |
| Piping Mat(Concrete): | N |

**BEST STOP FOOD MART (Continued)** **U001288014**

| | |
|---|---|
| Piping Mat(Jacketed(Steel W/Ext Nonmetallic Jacket)): | N |
| Piping Mat(Nonmetallic Flex Piping): | N |
| PipingConnect/Valves(Shear/Impact Valves(Under Disp)): | N |
| Piping Connect/Valves(Steel Swing-Joints(End Of Piping)): | N |
| Piping Connect/Valves (Flex Connectors(Ends Of Piping)): | N |
| Tank Corr Prot Meth(TCPM)(Cathodic-Field Installation): | N |
| TCPM (ExtDielectricCoat/Laminate/Tape/Wrap): | N |
| TCPM(Cathodic Prot-FacInstallation): | N |
| TCPM(Composite Tank(Steel W/Frp Ext Laminate): | N |
| TCPMeth(Coated Tank(Steel W/ExtPolyurethaneLaminate): | N |
| TCPM(FRP Tank Or Piping(Noncorrodible)): | N |
| TCPM(Ext Nonmetallic Jacket): | N |
| TCPMeth(Unnecessary Per Corrosion Prot Spec): | N |
| Piping Corr Prot Meth(Ext Dielectric Coat/ Laminate/Tape/Wrap): | N |
| Piping Corr Prot Method(PCPM) (Cathodic Factory Install): | N |
| PCPM(Cathodic Prot-Field Install): | N |
| PCPMethod (FRP Tank Or Piping(Noncorrodible): | N |
| PCPM(Nonmetallic FlexPiping (Noncorrodible)): | N |
| PCPMeth(Isolated Open Area/2nd Containment): | N |
| PCPM (Dual Protected): | N |
| PCPM(Unnec Per Corrosion Prot Specialist): | N |
| Tank Corr Prot Compliance Flag: | N |
| Piping Corr Prot Compliance Flag: | N |
| Tank Corrosion Prot Variance (: | N |
| Piping Corrosion Prot Variance: | N |
| Temp Out Of Service Compliance: | N |
| Technical Compliance Flag: | N |
| Tank Tested Flag: | Y |
| Installation Signature Date: | 05/01/1991 |

Compartment Records:

| | |
|---|---|
| Tank Id: | 3 |
| UST Comprt Id: | 145407 |
| UST Id: | 139189 |
| Facility Num/Ai: | 58253 |
| Compartment Id: | A |
| Capacity (In Gallons): | 6000 |
| Substance Stored1: | UNKNOWN |
| Substance Stored2: | Not reported |
| Substance Stored3: | Not reported |
| CompartmentReleaseDetectionMethod(Vapor): | N |
| CRDM(GW Monitoring): | N |
| CRDM(Monitoring Of Secondary Cont Barrier): | N |
| CRDM(Auto Tank Gauge Test/Inv Control): | N |
| CRDM(Interstitial Monitoring SecWall/Jacket): | N |
| CRDM(Wkly Manual Gauging(Tanks<=1000 G): | N |
| CRDM(Mthly Tank Gauging(Emer Gen Tanks): | N |
| CRDM(Sir (Stat Inv Reconciliation)/Inv Control): | N |
| PipingReleaseDetectionMethod(PRDM)(Vapor): | N |
| PRDM(Groundwater Monitoring): | N |
| PRDM(Monitoring Sec Containment Barrier): | N |
| PRDM(InterstitialMonitoring w/in SecWall/Jacket): | N |
| PRDM(Mthly Piping Tightness Test)@.2Gph: | N |
| PRDM(AnnualPipingTightTest/ElecMon@.1Gph: | N |
| PRDM(TriennialTightTest(Suction/GravityPiping): | N |
| PRDM AutoLineLeakDet(3.0 Gph PressPiping): | N |
| PRDM(Sir(StatInv Recon)/Inv Control)): | N |
| PRDM(Exempt System Suction: | N |

**BEST STOP FOOD MART (Continued)** **U001288014**

| | |
|---|---|
| Spill Overfill Prevention Equip(SOPE): | N |
| SOPE(Spill Cont/Bucket/Sump): | N |
| SOPE(DelShut-Off Valve) ): | N |
| SOPE(FlowRestrictorValue: | N |
| SOPE(Alarm (Set@<=90%) W/3a Or 3b: | N |
| SOPE(N/A Deliveries To Tank<=25G): | N |
| Compartment Release Det Compliance Flag: | N |
| Piping Release Detection Compliance Flag ): | N |
| Spill/OverfillPreventionCompliance Flag: | N |
| Compartment Release Detection Variance: | N |
| Piping Release Detection Variance: | N |
| Spill And Overfill Prevention Variance: | N |
| Stage I Vapor Recovery: | Not reported |
| Stage 1 Installation Date: | Not reported |

Self Certification Records Not Found for this Facility:

Tank Records Not Found for this Facility:

TX Financial Assurance 2:

| | |
|---|---|
| Region: | 2 |
| Facility ID: | 88710 |
| Finass ID: | 132059 |
| AI: | 58253 |
| Mechanism Type Other: | Not reported |
| Multiple Mechanism Types: | N |
| Coverage Amt per Annual Aggregate: | 1,000,000 |
| Meets Financial Assurance Req Flag: | Y |
| Financial Responsibility Type: | INSURANCE OR RISK RETENTION |
| Corrective Action MET Flag: | Y |
| 3rd Party MET Flag: | Y |
| Financial Assurance Begin Date: | 08/11/2014 |
| Date Financial Assurance Form Rec: | 08/22/2014 |
| Issuer Name: | COLONY INS CO |
| Issuer Phone: | 1 800 5776614 |
| Policy Number: | PP68677205 |
| Coverage Amount: | 1,000,000 |
| Coverage Expiration Date: | 08/11/2015 |
| Ins Premium Pre-Paid For Entire Yr: | Yes |
| Proof of Financial Assurance: | Yes |

| | |
|---|---|
| Region: | 2 |
| Facility ID: | 88710 |
| Finass ID: | 111348 |
| AI: | 58253 |
| Mechanism Type Other: | Not reported |
| Multiple Mechanism Types: | N |
| Coverage Amt per Annual Aggregate: | 1,000,000 |
| Meets Financial Assurance Req Flag: | Y |
| Financial Responsibility Type: | INSURANCE OR RISK RETENTION |
| Corrective Action MET Flag: | Y |
| 3rd Party MET Flag: | Y |
| Financial Assurance Begin Date: | 08/11/2012 |
| Date Financial Assurance Form Rec: | 08/22/2014 |
| Issuer Name: | CHUBB CUSTOM INS CO |
| Issuer Phone: | 800 577 6614 |

**BEST STOP FOOD MART (Continued)** **U001288014**

| | |
|---|---|
| Policy Number: | PP68677203 |
| Coverage Amount: | 1,000,000 |
| Coverage Expiration Date: | 08/11/2013 |
| Ins Premium Pre-Paid For Entire Yr: | No |
| Proof of Financial Assurance: | Yes |

| | |
|---|---|
| Region: | 2 |
| Facility ID: | 88710 |
| Finass ID: | 8981 |
| AI: | 58253 |
| Mechanism Type Other: | Not reported |
| Multiple Mechanism Types: | N |
| Coverage Amt per Annual Aggregate: | Not reported |
| Meets Financial Assurance Req Flag: | Not reported |
| Financial Responsibility Type: | INSURANCE OR RISK RETENTION |
| Corrective Action MET Flag: | Y |
| 3rd Party MET Flag: | Y |
| Financial Assurance Begin Date: | 08/11/2011 |
| Date Financial Assurance Form Rec: | 08/22/2014 |
| Issuer Name: | COLONY INS CO |
| Issuer Phone: | 1 800 5776614 |
| Policy Number: | PP68677202 |
| Coverage Amount: | 1000000 |
| Coverage Expiration Date: | 08/11/2012 |
| Ins Premium Pre-Paid For Entire Yr: | Yes |
| Proof of Financial Assurance: | Yes |

| | |
|---|---|
| Region: | 2 |
| Facility ID: | 88710 |
| Finass ID: | 78530 |
| AI: | 58253 |
| Mechanism Type Other: | Not reported |
| Multiple Mechanism Types: | N |
| Coverage Amt per Annual Aggregate: | Not reported |
| Meets Financial Assurance Req Flag: | Not reported |
| Financial Responsibility Type: | INSURANCE OR RISK RETENTION |
| Corrective Action MET Flag: | Y |
| 3rd Party MET Flag: | Y |
| Financial Assurance Begin Date: | 08/11/2010 |
| Date Financial Assurance Form Rec: | 08/22/2014 |
| Issuer Name: | COLONY INS CO |
| Issuer Phone: | 1 800 5776614 |
| Policy Number: | PP68677201 |
| Coverage Amount: | 1000000 |
| Coverage Expiration Date: | 08/11/2011 |
| Ins Premium Pre-Paid For Entire Yr: | Yes |
| Proof of Financial Assurance: | No |

| | |
|---|---|
| Region: | 2 |
| Facility ID: | 88710 |
| Finass ID: | 78531 |
| AI: | 58253 |
| Mechanism Type Other: | Not reported |
| Multiple Mechanism Types: | N |
| Coverage Amt per Annual Aggregate: | Not reported |
| Meets Financial Assurance Req Flag: | Not reported |
| Financial Responsibility Type: | INSURANCE OR RISK RETENTION |

**BEST STOP FOOD MART (Continued)** **U001288014**

| | |
|---|---|
| Corrective Action MET Flag: | Y |
| 3rd Party MET Flag: | Y |
| Financial Assurance Begin Date: | 08/11/2009 |
| Date Financial Assurance Form Rec: | 08/22/2014 |
| Issuer Name: | COLONY INS CO |
| Issuer Phone: | 1 800 5776614 |
| Policy Number: | PP686772 |
| Coverage Amount: | 1000000 |
| Coverage Expiration Date: | 08/11/2010 |
| Ins Premium Pre-Paid For Entire Yr: | Yes |
| Proof of Financial Assurance: | No |

| | |
|---|---|
| Region: | 2 |
| Facility ID: | 88710 |
| Finass ID: | 78532 |
| AI: | 58253 |
| Mechanism Type Other: | Not reported |
| Multiple Mechanism Types: | N |
| Coverage Amt per Annual Aggregate: | Not reported |
| Meets Financial Assurance Req Flag: | Not reported |
| Financial Responsibility Type: | INSURANCE OR RISK RETENTION |
| Corrective Action MET Flag: | Y |
| 3rd Party MET Flag: | Y |
| Financial Assurance Begin Date: | 01/01/1901 |
| Date Financial Assurance Form Rec: | 08/22/2014 |
| Issuer Name: | Not reported |
| Issuer Phone: | Not reported |
| Policy Number: | Unknown |
| Coverage Amount: | 0 |
| Coverage Expiration Date: | 01/01/1901 |
| Ins Premium Pre-Paid For Entire Yr: | No |
| Proof of Financial Assurance: | No |

---

**E17** **EXXON MOBIL 61683** **Ind. Haz Waste** **S102757963**
**NE** **1149 1/2 AIRPORT BLVD** **N/A**
**1/8-1/4** **AUSTIN, TX 78702**
**0.166 mi.**
**874 ft.** **Site 5 of 5 in cluster E**

**Relative:**
**Higher**

**Actual:**
**463 ft.**

Ind. Haz Waste:

| | |
|---|---|
| Registration Number: | 77373 |
| Registration Initial Notification Date: | 07/26/1991 |
| Registration Last Amendment Date: | 11/29/2005 |
| EPA Identification: | TXD988030193 |
| Primary NAICS Code: | Not reported |
| Status Change Date: | 19910726 |
| Land Type: | PRIVATE |
| Description of Facility Site Location: | 1149 1/2 Airport Blvd, Austin, TX |
| Site Primary Standard Industrial Code: | Not reported |
| Site Primary SIC Description: | Not reported |
| Registration is Generator of Waste: | Yes |
| Registration is Receivers of Waste: | No |
| Registration is Transporter of Waste: | No |
| Registration is Transfer Facility: | No |
| Facility is STEERS Reporter: | No |
| Reqired to Submit Annual Waste Summary: | No |
| Facility Involved In Recycling: | No |
| Revcr Has Monthly Reporting Requirement: | 0 |

**EXXON MOBIL 61683 (Continued)** **S102757963**

| | |
|---|---|
| Mexican Facility: | Not reported |
| Type of Generator: | NON INDUS, SQG |
| TNRCC Region: | Not reported |
| Company Name: | EXXON MOBIL CORPORATION |
| Contact Name: | ALDA S POOL |
| Contact Telephone Number: | 713-6567709 |
| Mailing Address: | PO BOX 4415 |
| Mailing Address2: | Not reported |
| Mailing City,St,Zip: | HOUSTON, TX 772104415 |
| Mailing County: | UNITED STATES |
| Facility Country: | UNITED STATES |
| TNRCC Facility ID: | 31601 |
| Site Owner Tax ID: | 135409005 |
| Site Location Latitude: | -00.000 |
| Site Location Longitude: | -000.000 |
| Last Update to NOR Data: | 20051201 |
| Ind. waste permit Number: | Not reported |
| Mun waste permit Number: | Not reported |
| Non Notifier: | No |

Business Records Not Found for this RegNo/Year:

Owner:

| | |
|---|---|
| Owner Mailing Address: | PO BOX 4415 |
| Owner Mailing Address2: | Not reported |
| Owner Mailing Address3: | Not reported |
| Owner City,St,Zip: | HOUSTON, TX 77210 4415 |
| Owner Country: | UNITED STA |
| Owner Phone Number: | 1-713-6567709 |
| Owner Fax Number: | Not reported |
| Owner Email Address: | Not reported |
| Owner Business Type: | Corporation |
| Owner Tax Id: | 11354090059 |
| Owner Bankruptcy Code: | Not reported |

Operator:

| | |
|---|---|
| Operator Last Name: | EXXON MOBIL CORPORATION |
| Operator First Name: | Not reported |
| Operator Name: | EXXON MOBIL CORPORATION |
| Operator Mailing Address: | PO BOX 4415 |
| Operator Mailing Address 2: | Not reported |
| Operator Mailing City,St,Zip: | HOUSTON, TX 77210 4415 |
| Operator Country: | UNITED STA |
| Operator Phone: | 1-713-6567709 |
| Operator Fax: | Not reported |
| Operator Email: | Not reported |
| Operator Business Type: | Corporation |
| Operator Tax Id: | 11354090059 |
| Operator Bankruptcy Code: | Not reported |

Contact:

| | |
|---|---|
| Contact Name: | Not reported |
| Contact Title: | Not reported |
| Contact Role: | OWNCON |
| Contact Address: | PO BOX 4415 |
| Contact Address2: | Not reported |
| Conact City,St,Zip: | HOUSTON, TX 77210 4415 |
| Contact Phone: | 1-713-6567709 |
| Contact Fax: | Not reported |

**EXXON MOBIL 61683 (Continued)** **S102757963**

| | |
|---|---|
| Contact Email: | Not reported |

Contact:

| | |
|---|---|
| Contact Name: | ALDA POOL |
| Contact Title: | Not reported |
| Contact Role: | STEERCNT |
| Contact Address: | PO BOX 2180 |
| Contact Address2: | Not reported |
| Conact City,St,Zip: | HOUSTON, TX 77252 2180 |
| Contact Phone: | 1-713-6567709 |
| Contact Fax: | Not reported |
| Contact Email: | Not reported |

Contact:

| | |
|---|---|
| Contact Name: | Not reported |
| Contact Title: | Not reported |
| Contact Role: | OPRCON |
| Contact Address: | PO BOX 4415 |
| Contact Address2: | Not reported |
| Conact City,St,Zip: | HOUSTON, TX 77210 4415 |
| Contact Phone: | 1-713-6567709 |
| Contact Fax: | Not reported |
| Contact Email: | Not reported |

Contact:

| | |
|---|---|
| Contact Name: | ALDA POOL |
| Contact Title: | ENVIRONMENTAL MANAGER |
| Contact Role: | PRICONT |
| Contact Address: | PO BOX 4415 |
| Contact Address2: | Not reported |
| Conact City,St,Zip: | HOUSTON, TX 77210 4415 |
| Contact Phone: | 1-713-6567709 |
| Contact Fax: | Not reported |
| Contact Email: | Not reported |

Unit:

| | |
|---|---|
| Unit No: | 001 |
| Deed Record Needed: | Not reported |
| Deed Recording Date: | Not reported |
| Unit Type Code: | 14 |
| Unit Type: | Not reported |
| Unit Status: | ACTIVE |
| Unit Regulatory Status: | Not reported |
| UIC Permit Number: | Not reported |
| Capacity: | Not reported |
| Capacity Measurment: | Not reported |
| Off Site Hazardous Waste: | No |
| Off Site Class 1 Waste: | Not reported |
| Off Site Class 2 Waste: | Not reported |
| Off Site Class 3 Waste: | Not reported |
| Off Site Non Indstrl Sld Wst: | Not reported |
| System Type Code: | Not reported |
| System Type: | Not reported |
| System Type Code 1: | Not reported |
| System Type 1: | Not reported |
| System Type Code 2: | Not reported |
| System Type 2: | Not reported |
| System Type Code 3: | Not reported |
| System Type 3: | Not reported |

**EXXON MOBIL 61683 (Continued)** **S102757963**

System Type Code 4: Not reported
System Type 4: Not reported
Permit Seq #: Not reported
Unit Description on NOR: Not reported
Dt Last Changed: Not reported
TNRCC Facility ID: 31601
Unit ID: 001
Unit Description: Not reported
WasteID: ,

One Time Shipper Records Not Found for this RegNo/Year:
Receiver Type: Not reported
Transporter for hire: 0
Transport own waste: 0
Eq 01, if transport waste type = 1: Not reported
Eq 02, if transport waste type = 2: Not reported
Eq 03, if transport waste type = 3: Not reported
Eq 04, if transport waste type = H: Not reported
Target TCEQ unique facid for discarded(merged) facility: Not reported

Waste Records Not Found for this RegNo/Year:

---

**G18** **DIAMOND SHAMROCK 84** **LPST** **S105943094**
**NE** **1140 AIRPORT BLVD** **GCC** **N/A**
**1/8-1/4** **AUSTIN, TX 78702**
**0.170 mi.**
**898 ft.** **Site 1 of 2 in cluster G**

**Relative:**
**Higher**

**Actual:**
**463 ft.**

LPST:
Facility ID: 0045188
LPST Id: 115755
Facility Location: 1140 AIRPORT BLVD
TCEQ Region# and City: 11
Region City: Austin
Reported Date: 04/04/2008
Entered Date: 06/11/2003
Priority: 4.1 - GW IMPACTED NO APPARENT THREATS OR IMPACTS TO RECEPTORS
Program: 1 - RPR
CA Status: 6A - FINAL CONCURRENCE ISSUED
Priority Description: Groundwater is affected.
**Status:** **FINAL CONCURRENCE ISSUED, CASE CLOSED**
Coordinators Primary: 1
Coordinators RPR: SS
Responsible Party Name: DIAMOND SHAMROCK REFINING CORPORATION
Responsible Party Contact: C SHAY WIDEMAN
Responsible Party Address: PO BOX 696000
Responsible Party City,St,Zip: SAN ANTONIO, TX 78269
Responsible Party Telephone: 210/592-4663
Reported Date: 12/31/3000
Case Start Date: 06/11/2003

GCC:
Division: RMD/PST
New Cases: Not reported
File Number: 115755
Contamination Description: GASOLINE
Date Of Earliest Known Contamination Confirmation: 6/11/2003
Enforcement Status - Level Of Agency Response: 6

**DIAMOND SHAMROCK 84 (Continued)** **S105943094**

| | |
|---|---|
| Enforcement Status - Site Activity Status: | 6 |
| Data Quality 1: | E,Q |
| Section 5236: | Not reported |
| Type: | TEXAS COMMISSION ON ENVIRONMENTAL QUALITY |
| Agency: | Not reported |
| Section: | Not reported |
| Year Deleted: | Not reported |
| Location: | Not reported |
| Data Quality 2: | Not reported |

---

**G19** **DIAMOND SHAMROCK 0084** **UST** **U003566326**
**NE** **1140 AIRPORT BLVD** **Financial Assurance** **N/A**
**1/8-1/4** **AUSTIN, TX 78702**
**0.170 mi.**
**898 ft.** **Site 2 of 2 in cluster G**

**Relative:**
**Higher**

**Actual:**
**463 ft.**

UST:

| | |
|---|---|
| Facility Id: | 45188 |
| Facility Type: | RETAIL |
| Facility Begin Date: | 09/01/1987 |
| Facility Status: | INACTIVE |
| Facility Exempt Status: | No |
| Records Off-Site: | Yes |
| UST Financial Assurance Required: | No |
| Number Of Active UST: | 0 |
| Site Location Description: | Not reported |
| Site Location (Nearest City/County/Zip): | TRAVIS 78702 |
| Site Location (TCEQ Region): | 11 |
| Contact Name/Title: | CHRIS TRINKLE, |
| Contact Organization Name: | DIAMOND SHAMROCK 0084 |
| Contact Mailing Address1: | Not reported |
| Contact Mailing Address2: | Not reported |
| Contact Mailing City/State/Zip: | Not reported |
| Contact Phone Number: | 2105924666 |
| Contact Fax Number: | Not reported |
| Contact Email Address: | Not reported |
| Facility Contact Address Deliverable: | Not reported |
| Application Received Date On Earliest Reg Form: | 10/08/1987 |
| Signature Date On Earliest Reg Form: | 05/01/1986 |
| Signature Name/Title On Earliest Reg Form: | JAMES MANNING,DIV MGR |
| Signature Role On Earliest Reg Form: | Not reported |
| Signature Company On Earliest Reg Form: | Not reported |
| Enforcement Action: | Not reported |
| Facility Not Inspectable: | No |

Facility Billing Contacts:

| | |
|---|---|
| Princ Id: | 765580132003199 |
| AR Number: | Not reported |
| Contact Name/Title: | / |
| Contact Organization Name: | DIAMOND SHAMROCK REFINING AND MARKETING COMPANY |
| Contact Mailing Address (Delivery): | PO BOX 696000 |
| Contact Mailing Address (Internal Delivery): | Not reported |
| Contact Mailing City/State/Zip: | SAN ANTONIO, TX 78269 6000 |
| Phone Number/Ext: | / |
| Contact Fax Number/Ext: | / |
| Contact EMail Address: | Not reported |
| Contact Address Deliverable: | Yes |

**DIAMOND SHAMROCK 0084 (Continued)** **U003566326**

Owner:

| | |
|---|---|
| Princ Id: | 765580132003199 |
| Additional Id: | 393855652002149 |
| Facility Num/AI: | 45188 |
| Owner CN: | CN602277386 |
| Owner Name: | DIAMOND SHAMROCK REFINING AND MARKETING COMPANY |
| Owner Effective Begin Date: | 09/01/1987 |
| Owner Type: | CO |
| State Tax Id: | 17425053794 |
| Contact Role: | OWNCON |
| Contact Name/Title: | KENT HAMEL/COORDINATOR |
| Contact Organization Name: | DIAMOND SHAMROCK REFINING AND MARKETING COMPANY |
| Contact Mailing Address (Delivery): | PO BOX 696000 |
| Contact Mailing Address (Internal Delivery): | Not reported |
| Contact Mailing City/State/Zip: | SAN ANTONIO, TX 78269 6000 |
| Contact Phone Number/Ext: | 1 210 3454670/0 |
| Contact Fax Number/Ext: | / |
| Contact Email Address: | Not reported |

Operator:

| | |
|---|---|
| Princ Id: | 765580132003199 |
| Additional Id: | 393855652002149 |
| Facility Num/AI: | 45188 |
| Operator CN: | CN602277386 |
| Operator Name (Company Or Ind Last Name): | DIAMOND SHAMROCK REFINING AND MARKETING COMPANY |
| Operator Name (Individual First/Middle): | Not reported |
| Operator Effective Begin Date: | 09/01/1987 |
| Operator Type: | CO |
| Contact Role: | OPRCON |
| Contact Name: | HAMEL |
| Contact Title: | COORD |
| Contact Organization Name: | DIAMOND SHAMROCK REFINING AND MARKETING COMPANY |
| Contact Mailing Address (Delivery): | PO BOX 696000 |
| Contact Mailing Address (Internal Delivery): | Not reported |
| Contact Mailing City/State/Zip: | SAN ANTONIO, TX 78269 6000 |
| Contact Phone Number/Ext: | 1 210 3454670/0 |
| Contact Fax Number/Ext: | / |
| Contact Email Address: | Not reported |

Self Certification:

| | |
|---|---|
| Cert Id: | 104472 |
| Facility Num/AI: | 45188 |
| Self-Certification Date: | 12/29/2000 |
| Signature Name/Title: | CHRIS TRINKLE O & E SPEC |
| Signature Type Role: | LEGAL AUTH REP OWNER |
| Filing Status(Initial, Renewal, Amendment): | INITIAL |
| Registration Self-Certification Flag: | Yes |
| Facility Fees Self-Certification Flag: | Yes |
| Financial Assurance Self-Certification Flag: | Yes |
| Technical Standards Self-Certification Flag: | Yes |
| Delivery Certificate Expiration Date: | 09/30/2002 |
| Reporting Method: | Not reported |
| Tank Corrosion Protection Compliance: | Not reported |
| Piping Corrosion Protection Compliance: | Not reported |
| Compartment Release Detection Compliance: | Not reported |
| Piping Release Detection Compliance: | Not reported |

**DIAMOND SHAMROCK 0084 (Continued)** **U003566326**

| | |
|---|---|
| Spill Prevention/Overfill Compliance: | Not reported |

| | |
|---|---|
| Cert Id: | 104473 |
| Facility Num/AI: | 45188 |
| Self-Certification Date: | 07/24/2002 |
| Signature Name/Title: | CHRIS TRINKLE O & E SPEC |
| Signature Type Role: | LEGAL AUTH REP OWNER |
| Filing Status(Initial, Renewal, Amendment): | RENEWAL |
| Registration Self-Certification Flag: | Yes |
| Facility Fees Self-Certification Flag: | Yes |
| Financial Assurance Self-Certification Flag: | Yes |
| Technical Standards Self-Certification Flag: | Yes |
| Delivery Certificate Expiration Date: | 09/30/2003 |
| Reporting Method: | Not reported |
| Tank Corrosion Protection Compliance: | Not reported |
| Piping Corrosion Protection Compliance: | Not reported |
| Compartment Release Detection Compliance: | Not reported |
| Piping Release Detection Compliance: | Not reported |
| Spill Prevention/Overfill Compliance: | Not reported |

Construction Notification:

| | |
|---|---|
| NOC Id: | 11018 |
| Facility Num/AI: | 45188 |
| Application Received Date: | 08/09/2002 |
| Scheduled Construction Date: | 09/16/2002 |
| UST Improvement: | No |
| UST Installation: | No |
| UST Removal: | Yes |
| UST Repair: | No |
| UST Return To Service: | No |
| UST Replacement: | No |
| UST Abandonment: | No |
| UST Stage I: | No |
| AST Installation: | No |
| AST Stage I: | No |
| Historical Tracking Number: | M20809006 |
| Waiver Flag: | No |
| Late Filing Flag: | No |
| Form Received Date: | Not reported |
| Signature Date On Form: | Not reported |
| Signature Name On Form: | Not reported |
| Signature Title On Form: | Not reported |
| Signature Role: | Not reported |
| Signature Company On Form: | Not reported |
| Owner Name At Time Of Construction: | Not reported |
| Owner CN At Time Of Construction: | Not reported |
| Owner AR At Time Of Construction: | 21599 |
| General Description of Proposed Construction: | Not reported |

Contractor, Consultant and Installer:

| | |
|---|---|
| Cont/Cons/Installer Id: | 11837 |
| Ust Id: | Not reported |
| Noc Id: | 11018 |
| Facility Num/Ai: | 45188 |
| Type Of Contact (Contractor, Consultant, Or Installer): | CONTRACTOR |
| Contractor Crp Number Or Installer Ilp Number: | CRP001424 |

**DIAMOND SHAMROCK 0084 (Continued)** **U003566326**

| | |
|---|---|
| Company Name: | Not reported |
| Representative Name: | Not reported |
| Mailing Address (Delivery): | Not reported |
| Mailing Address (Internal Delivery): | Not reported |
| Mailing Address (City Name): | Not reported |
| Mailing Address (State Code): | Not reported |
| Mailing Address (Five Digit Zip Code): | Not reported |
| Mailing Address (Foreign Postal Code): | Not reported |
| Mailing Address (Country Code): | Not reported |
| Phone Number (Country Code): | 1 |
| Phone Number (Area Code): | Not reported |
| Phone Number: | Not reported |
| Phone Number (Extension): | Not reported |
| Fax Number (Country Code): | Not reported |
| Fax Number (Area Code): | Not reported |
| Fax Number: | Not reported |
| Email Address: | Not reported |

Tanks:

| | |
|---|---|
| UST Id: | 118298 |
| Facility Num/AI: | 45188 |
| Tank Id: | 1 |
| Number Of Compartments: | 1 |
| Tank Installation Date: | 01/01/1972 |
| Tank Registration Date: | 10/08/1987 |
| Tank Capacity (In Gallons): | 9994 |
| Tank Status (Current): | REMOVED FROM GROUND |
| Tank Status Date: | 09/26/2002 |
| Empty: | N |
| Tank Regulatory Status: | FULLY REGULATED |
| Tank Int Prot (Internal Tank Lining Date): | Not reported |
| Tank Design (Single Wall): | Y |
| Tank Design (Double Wall): | N |
| Piping Design (Single Wall): | Y |
| Piping Design (Double Wall): | N |
| Tank Ext Cont(Fac-Built Nonmetallic Jacket): | N |
| Tank Ext Cont(Syn Tank-Pit/Piping-Trench Liner): | N |
| Tank Ext Cont(Tank Vault/Rigid Trench Liner): | N |
| Piping Ext Cont(Fac-Built Nonmetallic Jacket): | N |
| Piping Ext Cont(Syn Tank-Pit/Piping-Trench Liner): | N |
| Piping Ext Cont(Tank Vault/Rigid Trench Liner): | N |
| Type Of Piping(P=Pressurized,S=Suction,G=Gravity): | P |
| Tank Material (Steel): | Y |
| Tank Material(Frp(Fiberglass-Reinforced Plastic): | N |
| Tank Mat(Composite (Steel W/Ext Frp Cladding)): | N |
| Tank Mat(Concrete): | N |
| Tank Mat(Jacketed (Steel W/Ext Nonmetallic Jck)): | N |
| Tank Mat(Coated(Steel W/ExtPolyurethane Cladding)): | N |
| Piping Material (Steel): | N |
| Piping Mat(Frp(Fiberglass Reinforced Plastic): | Y |
| Piping Mat(Concrete): | N |
| Piping Mat(Jacketed(Steel W/Ext Nonmetallic Jacket)): | N |
| Piping Mat(Nonmetallic Flex Piping): | N |
| PipingConnect/Valves(Shear/Impact Valves(Under Disp)): | N |
| Piping Connect/Valves(Steel Swing-Joints(End Of Piping)): | N |
| Piping Connect/Valves (Flex Connectors(Ends Of Piping)): | N |
| Tank Corr Prot Meth(TCPM)(Cathodic-Field Installation): | Y |

**DIAMOND SHAMROCK 0084 (Continued)** **U003566326**

| | |
|---|---|
| TCPM (ExtDielectricCoat/Laminate/Tape/Wrap): | N |
| TCPM(Cathodic Prot-FacInstallation): | N |
| TCPM(Composite Tank(Steel W/Frp Ext Laminate): | N |
| TCPMeth(Coated Tank(Steel W/ExtPolyurethaneLaminate): | N |
| TCPM(FRP Tank Or Piping(Noncorrodible)): | N |
| TCPM(Ext Nonmetallic Jacket): | N |
| TCPMeth(Unnecessary Per Corrosion Prot Spec): | N |
| Piping Corr Prot Meth(Ext Dielectric Coat/ Laminate/Tape/Wrap): | Y |
| Piping Corr Prot Method(PCPM) (Cathodic Factory Install): | N |
| PCPM(Cathodic Prot-Field Install): | N |
| PCPMethod (FRP Tank Or Piping(Noncorrodible): | Y |
| PCPM(Nonmetallic FlexPiping (Noncorrodible)): | N |
| PCPMeth(Isolated Open Area/2nd Containment): | N |
| PCPM (Dual Protected): | N |
| PCPM(Unnec Per Corrosion Prot Specialist): | N |
| Tank Corr Prot Compliance Flag: | Y |
| Piping Corr Prot Compliance Flag: | Y |
| Tank Corrosion Prot Variance (: | N |
| Piping Corrosion Prot Variance: | N |
| Temp Out Of Service Compliance: | N |
| Technical Compliance Flag: | N |
| Tank Tested Flag: | N |
| Installation Signature Date: | Not reported |

Compartment Records:

| | |
|---|---|
| Tank Id: | 1 |
| UST Comprt Id: | 104286 |
| UST Id: | 118298 |
| Facility Num/Ai: | 45188 |
| Compartment Id: | A |
| Capacity (In Gallons): | 9994 |
| Substance Stored1: | GASOLINE |
| Substance Stored2: | Not reported |
| Substance Stored3: | Not reported |
| CompartmentReleaseDetectionMethod(Vapor): | N |
| CRDM(GW Monitoring): | N |
| CRDM(Monitoring Of Secondary Cont Barrier): | N |
| CRDM(Auto Tank Gauge Test/Inv Control): | N |
| CRDM(Interstitial Monitoring SecWall/Jacket): | N |
| CRDM(Wkly Manual Gauging(Tanks<=1000 G): | N |
| CRDM(Mthly Tank Gauging(Emer Gen Tanks): | N |
| CRDM(Sir (Stat Inv Reconciliation)/Inv Control): | Y |
| PipingReleaseDetectionMethod(PRDM)(Vapor): | N |
| PRDM(Groundwater Monitoring): | N |
| PRDM(Monitoring Sec Containment Barrier): | N |
| PRDM(InterstitialMonitoring w/in SecWall/Jacket): | N |
| PRDM(Mthly Piping Tightness Test)@.2Gph: | N |
| PRDM(AnnualPipingTightTest/ElecMon@.1Gph: | N |
| PRDM(TriennialTightTest(Suction/GravityPiping): | N |
| PRDM AutoLineLeakDet(3.0 Gph PressPiping): | Y |
| PRDM(Sir(StatInv Recon)/Inv Control)): | Y |
| PRDM(Exempt System Suction: | N |
| Spill Overfill Prevention Equip(SOPE): | Y |
| SOPE(Spill Cont/Bucket/Sump): | Y |
| SOPE(DelShut-Off Valve) ): | Y |
| SOPE(FlowRestrictorValue: | Y |
| SOPE(Alarm (Set@<=90%) W/3a Or 3b: | N |
| SOPE(N/A Deliveries To Tank<=25G): | N |

**DIAMOND SHAMROCK 0084 (Continued)** **U003566326**

| | |
|---|---|
| Compartment Release Det Compliance Flag: | Y |
| Piping Release Detection Compliance Flag ): | Y |
| Spill/OverfillPreventionCompliance Flag: | Y |
| Compartment Release Detection Variance: | N |
| Piping Release Detection Variance: | N |
| Spill And Overfill Prevention Variance: | N |
| Stage I Vapor Recovery: | COAXIAL SYSTEM |
| Stage 1 Installation Date: | Not reported |

More Self Certification:

| | |
|---|---|
| Facility Num/AI: | 118298 |
| Self Cert comprt id: | 45188 |
| Self Cert Id: | 104473 |
| UST Comprt Id: | 322963 |
| Ust Id: | 104286 |
| Tank Id: | 1 |
| Compartment Id (A, B, C, Etc.): | A |
| | |
| Facility Num/AI: | 118298 |
| Self Cert comprt id: | 45188 |
| Self Cert Id: | 104472 |
| UST Comprt Id: | 322962 |
| Ust Id: | 104286 |
| Tank Id: | 1 |
| Compartment Id (A, B, C, Etc.): | A |

| | |
|---|---|
| UST Id: | 118295 |
| Facility Num/AI: | 45188 |
| Tank Id: | 2 |
| Number Of Compartments: | 1 |
| Tank Installation Date: | 01/01/1972 |
| Tank Registration Date: | 10/08/1987 |
| Tank Capacity (In Gallons): | 6045 |
| Tank Status (Current): | REMOVED FROM GROUND |
| Tank Status Date: | 09/26/2002 |
| Empty: | N |
| Tank Regulatory Status: | FULLY REGULATED |
| Tank Int Prot (Internal Tank Lining Date): | Not reported |
| Tank Design (Single Wall): | Y |
| Tank Design (Double Wall): | N |
| Piping Design (Single Wall): | Y |
| Piping Design (Double Wall): | N |
| Tank Ext Cont(Fac-Built Nonmetallic Jacket): | N |
| Tank Ext Cont(Syn Tank-Pit/Piping-Trench Liner): | N |
| Tank Ext Cont(Tank Vault/Rigid Trench Liner): | N |
| Piping Ext Cont(Fac-Built Nonmetallic Jacket): | N |
| Piping Ext Cont(Syn Tank-Pit/Piping-Trench Liner): | N |
| Piping Ext Cont(Tank Vault/Rigid Trench Liner): | N |
| Type Of Piping(P=Pressurized,S=Suction,G=Gravity): | P |
| Tank Material (Steel): | Y |
| Tank Material(Frp(Fiberglass-Reinforced Plastic): | N |
| Tank Mat(Composite (Steel W/Ext Frp Cladding)): | N |
| Tank Mat(Concrete): | N |
| Tank Mat(Jacketed (Steel W/Ext Nonmetallic Jck)): | N |
| Tank Mat(Coated(Steel W/ExtPolyurethane Cladding)): | N |
| Piping Material (Steel): | N |

**DIAMOND SHAMROCK 0084 (Continued)** **U003566326**

| | |
|---|---|
| Piping Mat(Frp(Fiberglass Reinforced Plastic): | Y |
| Piping Mat(Concrete): | N |
| Piping Mat(Jacketed(Steel W/Ext Nonmetallic Jacket)): | N |
| Piping Mat(Nonmetallic Flex Piping): | N |
| PipingConnect/Valves(Shear/Impact Valves(Under Disp)): | N |
| Piping Connect/Valves(Steel Swing-Joints(End Of Piping)): | N |
| Piping Connect/Valves (Flex Connectors(Ends Of Piping)): | N |
| Tank Corr Prot Meth(TCPM)(Cathodic-Field Installation): | Y |
| TCPM (ExtDielectricCoat/Laminate/Tape/Wrap): | N |
| TCPM(Cathodic Prot-FacInstallation): | N |
| TCPM(Composite Tank(Steel W/Frp Ext Laminate): | N |
| TCPMeth(Coated Tank(Steel W/ExtPolyurethaneLaminate): | N |
| TCPM(FRP Tank Or Piping(Noncorrodible)): | N |
| TCPM(Ext Nonmetallic Jacket): | N |
| TCPMeth(Unnecessary Per Corrosion Prot Spec): | N |
| Piping Corr Prot Meth(Ext Dielectric Coat/ Laminate/Tape/Wrap): | Y |
| Piping Corr Prot Method(PCPM) (Cathodic Factory Install): | N |
| PCPM(Cathodic Prot-Field Install): | N |
| PCPMethod (FRP Tank Or Piping(Noncorrodible): | Y |
| PCPM(Nonmetallic FlexPiping (Noncorrodible)): | N |
| PCPMeth(Isolated Open Area/2nd Containment): | N |
| PCPM (Dual Protected): | N |
| PCPM(Unnec Per Corrosion Prot Specialist): | N |
| Tank Corr Prot Compliance Flag: | Y |
| Piping Corr Prot Compliance Flag: | Y |
| Tank Corrosion Prot Variance (: | N |
| Piping Corrosion Prot Variance: | N |
| Temp Out Of Service Compliance: | N |
| Technical Compliance Flag: | N |
| Tank Tested Flag: | N |
| Installation Signature Date: | Not reported |

Compartment Records:

| | |
|---|---|
| Tank Id: | 2 |
| UST Comprt Id: | 104283 |
| UST Id: | 118295 |
| Facility Num/Ai: | 45188 |
| Compartment Id: | A |
| Capacity (In Gallons): | 6045 |
| Substance Stored1: | GASOLINE |
| Substance Stored2: | Not reported |
| Substance Stored3: | Not reported |
| CompartmentReleaseDetectionMethod(Vapor): | N |
| CRDM(GW Monitoring): | N |
| CRDM(Monitoring Of Secondary Cont Barrier): | N |
| CRDM(Auto Tank Gauge Test/Inv Control): | N |
| CRDM(Interstitial Monitoring SecWall/Jacket): | N |
| CRDM(Wkly Manual Gauging(Tanks<=1000 G): | N |
| CRDM(Mthly Tank Gauging(Emer Gen Tanks): | N |
| CRDM(Sir (Stat Inv Reconciliation)/Inv Control): | Y |
| PipingReleaseDetectionMethod(PRDM)(Vapor): | N |
| PRDM(Groundwater Monitoring): | N |
| PRDM(Monitoring Sec Containment Barrier): | N |
| PRDM(InterstitialMonitoring w/in SecWall/Jacket): | N |
| PRDM(Mthly Piping Tightness Test)@.2Gph: | N |
| PRDM(AnnualPipingTightTest/ElecMon@.1Gph: | N |
| PRDM(TriennialTightTest(Suction/GravityPiping): | N |
| PRDM AutoLineLeakDet(3.0 Gph PressPiping): | Y |

**DIAMOND SHAMROCK 0084 (Continued)** **U003566326**

| | |
|---|---|
| PRDM(Sir(StatInv Recon)/Inv Control)): | Y |
| PRDM(Exempt System Suction: | N |
| Spill Overfill Prevention Equip(SOPE): | Y |
| SOPE(Spill Cont/Bucket/Sump): | Y |
| SOPE(DelShut-Off Valve) ): | Y |
| SOPE(FlowRestrictorValue: | Y |
| SOPE(Alarm (Set@<=90%) W/3a Or 3b: | N |
| SOPE(N/A Deliveries To Tank<=25G): | N |
| Compartment Release Det Compliance Flag: | Y |
| Piping Release Detection Compliance Flag ): | Y |
| Spill/OverfillPreventionCompliance Flag: | Y |
| Compartment Release Detection Variance: | N |
| Piping Release Detection Variance: | N |
| Spill And Overfill Prevention Variance: | N |
| Stage I Vapor Recovery: | COAXIAL SYSTEM |
| Stage 1 Installation Date: | Not reported |

More Self Certification:

| | |
|---|---|
| Facility Num/AI: | 118295 |
| Self Cert comprt id: | 45188 |
| Self Cert Id: | 104473 |
| UST Comprt Id: | 322957 |
| Ust Id: | 104283 |
| Tank Id: | 2 |
| Compartment Id (A, B, C, Etc.): | A |

| | |
|---|---|
| Facility Num/AI: | 118295 |
| Self Cert comprt id: | 45188 |
| Self Cert Id: | 104472 |
| UST Comprt Id: | 322085 |
| Ust Id: | 104283 |
| Tank Id: | 2 |
| Compartment Id (A, B, C, Etc.): | A |

| | |
|---|---|
| UST Id: | 118297 |
| Facility Num/AI: | 45188 |
| Tank Id: | 3 |
| Number Of Compartments: | 1 |
| Tank Installation Date: | 01/01/1972 |
| Tank Registration Date: | 10/08/1987 |
| Tank Capacity (In Gallons): | 4006 |
| Tank Status (Current): | REMOVED FROM GROUND |
| Tank Status Date: | 09/26/2002 |
| Empty: | N |
| Tank Regulatory Status: | FULLY REGULATED |
| Tank Int Prot (Internal Tank Lining Date): | Not reported |
| Tank Design (Single Wall): | Y |
| Tank Design (Double Wall): | N |
| Piping Design (Single Wall): | Y |
| Piping Design (Double Wall): | N |
| Tank Ext Cont(Fac-Built Nonmetallic Jacket): | N |
| Tank Ext Cont(Syn Tank-Pit/Piping-Trench Liner): | N |
| Tank Ext Cont(Tank Vault/Rigid Trench Liner): | N |
| Piping Ext Cont(Fac-Built Nonmetallic Jacket): | N |
| Piping Ext Cont(Syn Tank-Pit/Piping-Trench Liner): | N |
| Piping Ext Cont(Tank Vault/Rigid Trench Liner): | N |

**DIAMOND SHAMROCK 0084 (Continued)** **U003566326**

| | |
|---|---|
| Type Of Piping(P=Pressurized,S=Suction,G=Gravity): | P |
| Tank Material (Steel): | Y |
| Tank Material(Frp(Fiberglass-Reinforced Plastic): | N |
| Tank Mat(Composite (Steel W/Ext Frp Cladding)): | N |
| Tank Mat(Concrete): | N |
| Tank Mat(Jacketed (Steel W/Ext Nonmetallic Jck)): | N |
| Tank Mat(Coated(Steel W/ExtPolyurethane Cladding)): | N |
| Piping Material (Steel): | N |
| Piping Mat(Frp(Fiberglass Reinforced Plastic): | Y |
| Piping Mat(Concrete): | N |
| Piping Mat(Jacketed(Steel W/Ext Nonmetallic Jacket)): | N |
| Piping Mat(Nonmetallic Flex Piping): | N |
| PipingConnect/Valves(Shear/Impact Valves(Under Disp)): | N |
| Piping Connect/Valves(Steel Swing-Joints(End Of Piping)): | N |
| Piping Connect/Valves (Flex Connectors(Ends Of Piping)): | N |
| Tank Corr Prot Meth(TCPM)(Cathodic-Field Installation): | Y |
| TCPM (ExtDielectricCoat/Laminate/Tape/Wrap): | N |
| TCPM(Cathodic Prot-FacInstallation): | N |
| TCPM(Composite Tank(Steel W/Frp Ext Laminate): | N |
| TCPMeth(Coated Tank(Steel W/ExtPolyurethaneLaminate): | N |
| TCPM(FRP Tank Or Piping(Noncorrodible)): | N |
| TCPM(Ext Nonmetallic Jacket): | N |
| TCPMeth(Unnecessary Per Corrosion Prot Spec): | N |
| Piping Corr Prot Meth(Ext Dielectric Coat/ Laminate/Tape/Wrap): | Y |
| Piping Corr Prot Method(PCPM) (Cathodic Factory Install): | N |
| PCPM(Cathodic Prot-Field Install): | N |
| PCPMethod (FRP Tank Or Piping(Noncorrodible): | Y |
| PCPM(Nonmetallic FlexPiping (Noncorrodible)): | N |
| PCPMeth(Isolated Open Area/2nd Containment): | N |
| PCPM (Dual Protected): | N |
| PCPM(Unnec Per Corrosion Prot Specialist): | N |
| Tank Corr Prot Compliance Flag: | Y |
| Piping Corr Prot Compliance Flag: | Y |
| Tank Corrosion Prot Variance (: | N |
| Piping Corrosion Prot Variance: | N |
| Temp Out Of Service Compliance: | N |
| Technical Compliance Flag: | N |
| Tank Tested Flag: | N |
| Installation Signature Date: | Not reported |

Compartment Records:

| | |
|---|---|
| Tank Id: | 3 |
| UST Comprt Id: | 104285 |
| UST Id: | 118297 |
| Facility Num/Ai: | 45188 |
| Compartment Id: | A |
| Capacity (In Gallons): | 4006 |
| Substance Stored1: | GASOLINE |
| Substance Stored2: | Not reported |
| Substance Stored3: | Not reported |
| CompartmentReleaseDetectionMethod(Vapor): | N |
| CRDM(GW Monitoring): | N |
| CRDM(Monitoring Of Secondary Cont Barrier): | N |
| CRDM(Auto Tank Gauge Test/Inv Control): | N |
| CRDM(Interstitial Monitoring SecWall/Jacket): | N |
| CRDM(Wkly Manual Gauging(Tanks<=1000 G): | N |
| CRDM(Mthly Tank Gauging(Emer Gen Tanks): | N |
| CRDM(Sir (Stat Inv Reconciliation)/Inv Control): | Y |

**DIAMOND SHAMROCK 0084 (Continued)** **U003566326**

| | |
|---|---|
| PipingReleaseDetectionMethod(PRDM)(Vapor): | N |
| PRDM(Groundwater Monitoring): | N |
| PRDM(Monitoring Sec Containment Barrier): | N |
| PRDM(InterstitialMonitoring w/in SecWall/Jacket): | N |
| PRDM(Mthly Piping Tightness Test)@.2Gph: | N |
| PRDM(AnnualPipingTightTest/ElecMon@.1Gph: | N |
| PRDM(TriennialTightTest(Suction/GravityPiping): | N |
| PRDM AutoLineLeakDet(3.0 Gph PressPiping): | Y |
| PRDM(Sir(StatInv Recon)/Inv Control)): | Y |
| PRDM(Exempt System Suction: | N |
| Spill Overfill Prevention Equip(SOPE): | Y |
| SOPE(Spill Cont/Bucket/Sump): | Y |
| SOPE(DelShut-Off Valve) ): | Y |
| SOPE(FlowRestrictorValue: | Y |
| SOPE(Alarm (Set@<=90%) W/3a Or 3b: | N |
| SOPE(N/A Deliveries To Tank<=25G): | N |
| Compartment Release Det Compliance Flag: | Y |
| Piping Release Detection Compliance Flag ): | Y |
| Spill/OverfillPreventionCompliance Flag: | Y |
| Compartment Release Detection Variance: | N |
| Piping Release Detection Variance: | N |
| Spill And Overfill Prevention Variance: | N |
| Stage I Vapor Recovery: | COAXIAL SYSTEM |
| Stage 1 Installation Date: | Not reported |

More Self Certification:

| | |
|---|---|
| Facility Num/AI: | 118297 |
| Self Cert comprt id: | 45188 |
| Self Cert Id: | 104473 |
| UST Comprt Id: | 322961 |
| Ust Id: | 104285 |
| Tank Id: | 3 |
| Compartment Id (A, B, C, Etc.): | A |

| | |
|---|---|
| Facility Num/AI: | 118297 |
| Self Cert comprt id: | 45188 |
| Self Cert Id: | 104472 |
| UST Comprt Id: | 322960 |
| Ust Id: | 104285 |
| Tank Id: | 3 |
| Compartment Id (A, B, C, Etc.): | A |

| | |
|---|---|
| UST Id: | 118296 |
| Facility Num/AI: | 45188 |
| Tank Id: | 4 |
| Number Of Compartments: | 1 |
| Tank Installation Date: | 01/01/1972 |
| Tank Registration Date: | 10/08/1987 |
| Tank Capacity (In Gallons): | 4006 |
| Tank Status (Current): | REMOVED FROM GROUND |
| Tank Status Date: | 09/26/2002 |
| Empty: | N |
| Tank Regulatory Status: | FULLY REGULATED |
| Tank Int Prot (Internal Tank Lining Date): | Not reported |
| Tank Design (Single Wall): | Y |
| Tank Design (Double Wall): | N |

**DIAMOND SHAMROCK 0084 (Continued)** **U003566326**

| | |
|---|---|
| Piping Design (Single Wall): | Y |
| Piping Design (Double Wall): | N |
| Tank Ext Cont(Fac-Built Nonmetallic Jacket): | N |
| Tank Ext Cont(Syn Tank-Pit/Piping-Trench Liner): | N |
| Tank Ext Cont(Tank Vault/Rigid Trench Liner): | N |
| Piping Ext Cont(Fac-Built Nonmetallic Jacket): | N |
| Piping Ext Cont(Syn Tank-Pit/Piping-Trench Liner): | N |
| Piping Ext Cont(Tank Vault/Rigid Trench Liner): | N |
| Type Of Piping(P=Pressurized,S=Suction,G=Gravity): | P |
| Tank Material (Steel): | Y |
| Tank Material(Frp(Fiberglass-Reinforced Plastic): | N |
| Tank Mat(Composite (Steel W/Ext Frp Cladding)): | N |
| Tank Mat(Concrete): | N |
| Tank Mat(Jacketed (Steel W/Ext Nonmetallic Jck)): | N |
| Tank Mat(Coated(Steel W/ExtPolyurethane Cladding)): | N |
| Piping Material (Steel): | N |
| Piping Mat(Frp(Fiberglass Reinforced Plastic): | Y |
| Piping Mat(Concrete): | N |
| Piping Mat(Jacketed(Steel W/Ext Nonmetallic Jacket)): | N |
| Piping Mat(Nonmetallic Flex Piping): | N |
| PipingConnect/Valves(Shear/Impact Valves(Under Disp)): | N |
| Piping Connect/Valves(Steel Swing-Joints(End Of Piping)): | N |
| Piping Connect/Valves (Flex Connectors(Ends Of Piping)): | N |
| Tank Corr Prot Meth(TCPM)(Cathodic-Field Installation): | Y |
| TCPM (ExtDielectricCoat/Laminate/Tape/Wrap): | N |
| TCPM(Cathodic Prot-FacInstallation): | N |
| TCPM(Composite Tank(Steel W/Frp Ext Laminate): | N |
| TCPMeth(Coated Tank(Steel W/ExtPolyurethaneLaminate): | N |
| TCPM(FRP Tank Or Piping(Noncorrodible)): | N |
| TCPM(Ext Nonmetallic Jacket): | N |
| TCPMeth(Unnecessary Per Corrosion Prot Spec): | N |
| Piping Corr Prot Meth(Ext Dielectric Coat/ Laminate/Tape/Wrap): | Y |
| Piping Corr Prot Method(PCPM) (Cathodic Factory Install): | N |
| PCPM(Cathodic Prot-Field Install): | N |
| PCPMethod (FRP Tank Or Piping(Noncorrodible): | Y |
| PCPM(Nonmetallic FlexPiping (Noncorrodible)): | N |
| PCPMeth(Isolated Open Area/2nd Containment): | N |
| PCPM (Dual Protected): | N |
| PCPM(Unnec Per Corrosion Prot Specialist): | N |
| Tank Corr Prot Compliance Flag: | Y |
| Piping Corr Prot Compliance Flag: | Y |
| Tank Corrosion Prot Variance (: | N |
| Piping Corrosion Prot Variance: | N |
| Temp Out Of Service Compliance: | N |
| Technical Compliance Flag: | N |
| Tank Tested Flag: | N |
| Installation Signature Date: | Not reported |

Compartment Records:

| | |
|---|---|
| Tank Id: | 4 |
| UST Comprt Id: | 104284 |
| UST Id: | 118296 |
| Facility Num/Ai: | 45188 |
| Compartment Id: | A |
| Capacity (In Gallons): | 4006 |
| Substance Stored1: | GASOLINE |
| Substance Stored2: | Not reported |
| Substance Stored3: | Not reported |

**DIAMOND SHAMROCK 0084 (Continued)** **U003566326**

| | |
|---|---|
| CompartmentReleaseDetectionMethod(Vapor): | N |
| CRDM(GW Monitoring): | N |
| CRDM(Monitoring Of Secondary Cont Barrier): | N |
| CRDM(Auto Tank Gauge Test/Inv Control): | N |
| CRDM(Interstitial Monitoring SecWall/Jacket): | N |
| CRDM(Wkly Manual Gauging(Tanks<=1000 G): | N |
| CRDM(Mthly Tank Gauging(Emer Gen Tanks): | N |
| CRDM(Sir (Stat Inv Reconciliation)/Inv Control): | Y |
| PipingReleaseDetectionMethod(PRDM)(Vapor): | N |
| PRDM(Groundwater Monitoring): | N |
| PRDM(Monitoring Sec Containment Barrier): | N |
| PRDM(InterstitialMonitoring w/in SecWall/Jacket): | N |
| PRDM(Mthly Piping Tightness Test)@.2Gph: | N |
| PRDM(AnnualPipingTightTest/ElecMon@.1Gph: | N |
| PRDM(TriennialTightTest(Suction/GravityPiping): | N |
| PRDM AutoLineLeakDet(3.0 Gph PressPiping): | Y |
| PRDM(Sir(StatInv Recon)/Inv Control)): | Y |
| PRDM(Exempt System Suction: | N |
| Spill Overfill Prevention Equip(SOPE): | Y |
| SOPE(Spill Cont/Bucket/Sump): | Y |
| SOPE(DelShut-Off Valve) ): | Y |
| SOPE(FlowRestrictorValue: | Y |
| SOPE(Alarm (Set@<=90%) W/3a Or 3b: | N |
| SOPE(N/A Deliveries To Tank<=25G): | N |
| Compartment Release Det Compliance Flag: | Y |
| Piping Release Detection Compliance Flag ): | Y |
| Spill/OverfillPreventionCompliance Flag: | Y |
| Compartment Release Detection Variance: | N |
| Piping Release Detection Variance: | N |
| Spill And Overfill Prevention Variance: | N |
| Stage I Vapor Recovery: | COAXIAL SYSTEM |
| Stage 1 Installation Date: | Not reported |

More Self Certification:

| | |
|---|---|
| Facility Num/AI: | 118296 |
| Self Cert comprt id: | 45188 |
| Self Cert Id: | 104472 |
| UST Comprt Id: | 322958 |
| Ust Id: | 104284 |
| Tank Id: | 4 |
| Compartment Id (A, B, C, Etc.): | A |

| | |
|---|---|
| Facility Num/AI: | 118296 |
| Self Cert comprt id: | 45188 |
| Self Cert Id: | 104473 |
| UST Comprt Id: | 322959 |
| Ust Id: | 104284 |
| Tank Id: | 4 |
| Compartment Id (A, B, C, Etc.): | A |

Tank Records Not Found for this Facility:

TX Financial Assurance 2:

| | |
|---|---|
| Region: | 2 |
| Facility ID: | 74575 |

**DIAMOND SHAMROCK 0084 (Continued)** **U003566326**

| | |
|---|---|
| Finass ID: | 57660 |
| AI: | 45188 |
| Mechanism Type Other: | Not reported |
| Multiple Mechanism Types: | N |
| Coverage Amt per Annual Aggregate: | Not reported |
| Meets Financial Assurance Req Flag: | Not reported |
| Financial Responsibility Type: | FINANCIAL TEST |
| Corrective Action MET Flag: | Y |
| 3rd Party MET Flag: | Y |
| Financial Assurance Begin Date: | 12/31/1992 |
| Date Financial Assurance Form Rec: | Not reported |
| Issuer Name: | Not reported |
| Issuer Phone: | Not reported |
| Policy Number: | Unknown |
| Coverage Amount: | 0 |
| Coverage Expiration Date: | 01/01/1901 |
| Ins Premium Pre-Paid For Entire Yr: | No |
| Proof of Financial Assurance: | No |

---

**H20** **CITY RADIATOR SERVICE** **RCRA NonGen / NLR** **1007209813**
**SE** **3700 THOMPSON @ KIRK AVE** **TX0000050377**
**1/8-1/4** **AUSTIN, TX 78702**
**0.194 mi.**
**1024 ft.** **Site 1 of 2 in cluster H**

**Relative:**
**Higher**

**Actual:**
**457 ft.**

RCRA NonGen / NLR:

| | |
|---|---|
| Date form received by agency: | 07/27/2001 |
| Facility name: | CITY RADIATOR SERVICE |
| Facility address: | 3700 THOMPSON @ KIRK AVE<br>AUSTIN, TX 78702 |
| EPA ID: | TX0000050377 |
| Mailing address: | S CONGRESS AVE<br>AUSTIN, TX 78704 |
| Contact: | ENVIRONMENTAL MANAGER |
| Contact address: | S CONGRESS AVE<br>AUSTIN, TX 78704 |
| Contact country: | US |
| Contact telephone: | Not reported |
| Contact email: | Not reported |
| EPA Region: | 06 |
| Land type: | Private |
| Classification: | Non-Generator |
| Description: | Handler: Non-Generators do not presently generate hazardous waste |

Owner/Operator Summary:

| | |
|---|---|
| Owner/operator name: | CITY RADIATOR SERVICE |
| Owner/operator address: | S CONGRESS AVE<br>AUSTIN, TX 78704 |
| Owner/operator country: | US |
| Owner/operator telephone: | Not reported |
| Legal status: | Private |
| Owner/Operator Type: | Owner |
| Owner/Op start date: | 07/27/2001 |
| Owner/Op end date: | Not reported |

| | |
|---|---|
| Owner/operator name: | CITY RADIATOR SERVICE |
| Owner/operator address: | S CONGRESS AVE |

**CITY RADIATOR SERVICE (Continued)** **1007209813**

AUSTIN, TX 78704
Owner/operator country: US
Owner/operator telephone: Not reported
Legal status: Private
Owner/Operator Type: Operator
Owner/Op start date: 07/27/2001
Owner/Op end date: Not reported

Handler Activities Summary:
U.S. importer of hazardous waste: No
Mixed waste (haz. and radioactive): No
Recycler of hazardous waste: No
Transporter of hazardous waste: No
Treater, storer or disposer of HW: No
Underground injection activity: No
On-site burner exemption: No
Furnace exemption: No
Used oil fuel burner: No
Used oil processor: No
User oil refiner: No
Used oil fuel marketer to burner: No
Used oil Specification marketer: No
Used oil transfer facility: No
Used oil transporter: No

Historical Generators:
Date form received by agency: 11/10/1993
Site name: CITY RADIATOR SERVICE
Classification: Not a generator, verified

Facility Has Received Notices of Violations:
Regulation violated: SR - 335.4/26.121
Area of violation: State Statute or Regulation
Date violation determined: 03/10/1993
Date achieved compliance: Not reported
Violation lead agency: State
Enforcement action: WRITTEN INFORMAL
Enforcement action date: 01/24/1994
Enf. disposition status: Not reported
Enf. disp. status date: Not reported
Enforcement lead agency: State
Proposed penalty amount: Not reported
Final penalty amount: Not reported
Paid penalty amount: Not reported

Regulation violated: SR - 335.4/26.121
Area of violation: State Statute or Regulation
Date violation determined: 03/10/1993
Date achieved compliance: Not reported
Violation lead agency: State
Enforcement action: STATE LEVEL ADMINISTRATIVE ORDER
Enforcement action date: 12/05/1997
Enf. disposition status: Not reported
Enf. disp. status date: Not reported
Enforcement lead agency: State
Proposed penalty amount: Not reported

**CITY RADIATOR SERVICE (Continued)** **1007209813**

Final penalty amount: 0
Paid penalty amount: Not reported

Regulation violated: SR - 335.4/26.121
Area of violation: State Statute or Regulation
Date violation determined: 03/10/1993
Date achieved compliance: Not reported
Violation lead agency: State
Enforcement action: REFERRAL TO ESC ENFORCEMENT SCREEN COMM.
Enforcement action date: 12/09/1993
Enf. disposition status: Not reported
Enf. disp. status date: Not reported
Enforcement lead agency: State
Proposed penalty amount: Not reported
Final penalty amount: Not reported
Paid penalty amount: Not reported

Regulation violated: SR - 335.4/26.121
Area of violation: State Statute or Regulation
Date violation determined: 03/10/1993
Date achieved compliance: Not reported
Violation lead agency: State
Enforcement action: WRITTEN INFORMAL
Enforcement action date: 03/11/1993
Enf. disposition status: Not reported
Enf. disp. status date: Not reported
Enforcement lead agency: State
Proposed penalty amount: Not reported
Final penalty amount: Not reported
Paid penalty amount: Not reported

Regulation violated: SR - 335.4/26.121
Area of violation: State Statute or Regulation
Date violation determined: 03/10/1993
Date achieved compliance: Not reported
Violation lead agency: State
Enforcement action: WRITTEN INFORMAL
Enforcement action date: 12/13/1996
Enf. disposition status: Not reported
Enf. disp. status date: Not reported
Enforcement lead agency: State
Proposed penalty amount: Not reported
Final penalty amount: Not reported
Paid penalty amount: Not reported

Regulation violated: SR - 335.4/26.121
Area of violation: State Statute or Regulation
Date violation determined: 03/10/1993
Date achieved compliance: Not reported
Violation lead agency: State
Enforcement action: REFERRAL TO ESC ENFORCEMENT SCREEN COMM.
Enforcement action date: 11/22/1996
Enf. disposition status: Not reported
Enf. disp. status date: Not reported
Enforcement lead agency: State
Proposed penalty amount: Not reported
Final penalty amount: Not reported

**CITY RADIATOR SERVICE (Continued)** **1007209813**

Paid penalty amount: Not reported

Evaluation Action Summary:

Evaluation date: 07/22/2004
Evaluation: CASE DEVELOPMENT INSPECTION
Area of violation: Not reported
Date achieved compliance: Not reported
Evaluation lead agency: State

Evaluation date: 03/10/1999
Evaluation: CASE DEVELOPMENT INSPECTION
Area of violation: State Statute or Regulation
Date achieved compliance: Not reported
Evaluation lead agency: State

Evaluation date: 07/02/1998
Evaluation: NON-FINANCIAL RECORD REVIEW
Area of violation: Not reported
Date achieved compliance: Not reported
Evaluation lead agency: State

Evaluation date: 11/13/1996
Evaluation: NON-FINANCIAL RECORD REVIEW
Area of violation: Not reported
Date achieved compliance: Not reported
Evaluation lead agency: State

Evaluation date: 11/06/1996
Evaluation: NON-FINANCIAL RECORD REVIEW
Area of violation: State Statute or Regulation
Date achieved compliance: Not reported
Evaluation lead agency: State

Evaluation date: 12/16/1994
Evaluation: NON-FINANCIAL RECORD REVIEW
Area of violation: State Statute or Regulation
Date achieved compliance: Not reported
Evaluation lead agency: State

Evaluation date: 07/27/1994
Evaluation: FOCUSED COMPLIANCE INSPECTION
Area of violation: Not reported
Date achieved compliance: Not reported
Evaluation lead agency: State

Evaluation date: 10/20/1993
Evaluation: CASE DEVELOPMENT INSPECTION
Area of violation: State Statute or Regulation
Date achieved compliance: Not reported
Evaluation lead agency: State

Evaluation date: 09/08/1993
Evaluation: CASE DEVELOPMENT INSPECTION
Area of violation: State Statute or Regulation
Date achieved compliance: Not reported
Evaluation lead agency: State

**CITY RADIATOR SERVICE (Continued)** **1007209813**

| | |
|---|---|
| Evaluation date: | 03/10/1993 |
| Evaluation: | NON-FINANCIAL RECORD REVIEW |
| Area of violation: | State Statute or Regulation |
| Date achieved compliance: | Not reported |
| Evaluation lead agency: | State |

| | |
|---|---|
| Evaluation date: | 02/10/1993 |
| Evaluation: | FOCUSED COMPLIANCE INSPECTION |
| Area of violation: | Not reported |
| Date achieved compliance: | Not reported |
| Evaluation lead agency: | State |

---

**H21** **CITY RADIATOR SERVICE** **Ind. Haz Waste** **1000876695**
**SE** **3700 THOMPSON @ KIRK AVE** **N/A**
**1/8-1/4** **AUSTIN, TX 78702**
**0.194 mi.**
**1024 ft.** **Site 2 of 2 in cluster H**

**Relative:**
**Higher**

**Actual:**
**457 ft.**

Ind. Haz Waste:

| | |
|---|---|
| Registration Number: | 81318 |
| Registration Initial Notification Date: | 07/27/2001 |
| Registration Last Amendment Date: | 07/27/2001 |
| EPA Identification: | TX0000050377 |
| Primary NAICS Code: | Not reported |
| Status Change Date: | 20010727 |
| Land Type: | PRIVATE |
| Description of Facility Site Location: | 3700 Thompson @ Kirk Ave. |
| Site Primary Standard Industrial Code: | Not reported |
| Site Primary SIC Description: | Not reported |
| Registration is Generator of Waste: | Yes |
| Registration is Receivers of Waste: | No |
| Registration is Transporter of Waste: | No |
| Registration is Transfer Facility: | No |
| Facility is STEERS Reporter: | No |
| Reqired to Submit Annual Waste Summary: | No |
| Facility Involved In Recycling: | No |
| Revcr Has Monthly Reporting Requirement: | 0 |
| Mexican Facility: | Not reported |
| Type of Generator: | Not reported |
| TNRCC Region: | Not reported |
| Company Name: | CITY RADIATOR SERVICE |
| Contact Name: | Not reported |
| Contact Telephone Number: | Not reported |
| Mailing Address: | 3405 S CONGRESS AVE |
| Mailing Address2: | Not reported |
| Mailing City,St,Zip: | AUSTIN, TX 787047235 |
| Mailing County: | UNITED STATES |
| Facility Country: | UNITED STATES |
| TNRCC Facility ID: | 36239 |
| Site Owner Tax ID: | 0 |
| Site Location Latitude: | -00.000 |
| Site Location Longitude: | -000.000 |
| Last Update to NOR Data: | 20020123 |
| Ind. waste permit Number: | Not reported |
| Mun waste permit Number: | Not reported |
| Non Notifier: | Yes |
| Business Desc: | This registration was inactivated because this facility was registered prior to1994 and no waste activity was reported in 1994, 1995 and 1996. |

**CITY RADIATOR SERVICE (Continued)** **1000876695**

Owner:

| | |
|---|---|
| Owner Mailing Address: | 3405 S CONGRESS AVE |
| Owner Mailing Address2: | Not reported |
| Owner Mailing Address3: | Not reported |
| Owner City,St,Zip: | AUSTIN, TX 78704 7235 |
| Owner Country: | UNITED STA |
| Owner Phone Number: | Not reported |
| Owner Fax Number: | Not reported |
| Owner Email Address: | Not reported |
| Owner Business Type: | Unknown |
| Owner Tax Id: | 17428976603 |
| Owner Bankruptcy Code: | Not reported |

Operator:

| | |
|---|---|
| Operator Last Name: | CITY RADIATOR SERVICE |
| Operator First Name: | Not reported |
| Operator Name: | CITY RADIATOR SERVICE |
| Operator Mailing Address: | 3405 S CONGRESS AVE |
| Operator Mailing Address 2: | Not reported |
| Operator Mailing City,St,Zip: | AUSTIN, TX 78704 7235 |
| Operator Country: | UNITED STA |
| Operator Phone: | Not reported |
| Operator Fax: | Not reported |
| Operator Email: | Not reported |
| Operator Business Type: | Unknown |
| Operator Tax Id: | 17428976603 |
| Operator Bankruptcy Code: | Not reported |

Contact:

| | |
|---|---|
| Contact Name: | Not reported |
| Contact Title: | Not reported |
| Contact Role: | OWNCON |
| Contact Address: | 3405 S CONGRESS AVE |
| Contact Address2: | Not reported |
| Conact City,St,Zip: | AUSTIN, TX 78704 7235 |
| Contact Phone: | Not reported |
| Contact Fax: | Not reported |
| Contact Email: | Not reported |

Contact:

| | |
|---|---|
| Contact Name: | Not reported |
| Contact Title: | Not reported |
| Contact Role: | OPRCON |
| Contact Address: | 3405 S CONGRESS AVE |
| Contact Address2: | Not reported |
| Conact City,St,Zip: | AUSTIN, TX 78704 7235 |
| Contact Phone: | Not reported |
| Contact Fax: | Not reported |
| Contact Email: | Not reported |

Contact:

| | |
|---|---|
| Contact Name: | Not reported |
| Contact Title: | ENVIRONMENTAL MANAGER |
| Contact Role: | PRICONT |
| Contact Address: | 3405 S CONGRESS AVE |
| Contact Address2: | Not reported |
| Conact City,St,Zip: | AUSTIN, TX 78704 7235 |
| Contact Phone: | Not reported |
| Contact Fax: | Not reported |

**CITY RADIATOR SERVICE (Continued)** **1000876695**

Contact Email: Not reported

Unit Records Not Found for this RegNo/Year:

One Time Shipper Records Not Found for this RegNo/Year:

Receiver Type: Not reported
Transporter for hire: 0
Transport own waste: 0
Eq 01, if transport waste type = 1: Not reported
Eq 02, if transport waste type = 2: Not reported
Eq 03, if transport waste type = 3: Not reported
Eq 04, if transport waste type = H: Not reported
Target TCEQ unique facid for discarded(merged) facility: Not reported

Waste Records Not Found for this RegNo/Year:

---

**F22** **GRANT VILLA APTS** **IHW CORR ACTION** **S113416976**
**East** **3706 GOODWIN AVE** **N/A**
**1/8-1/4** **AUSTIN, TX 78721**
**0.196 mi.**
**1037 ft.** **Site 2 of 2 in cluster F**

**Relative:**
**Higher**

**Actual:**
**461 ft.**

IHW CORR ACTION:
Program Id: T2207
Location Desc: Not reported
RN NUM: RN105307516
Status: INACTIVE
Status Date: 10/04/2007
EDR Link ID: T2207

---

**I23** **WALGREEN 2462** **RCRA NonGen / NLR** **1001128495**
**NE** **1144 AIRPORT BLVD** **FINDS** **TXR000020222**
**1/8-1/4** **AUSTIN, TX 78702**
**0.215 mi.**
**1136 ft.** **Site 1 of 2 in cluster I**

**Relative:**
**Higher**

**Actual:**
**467 ft.**

RCRA NonGen / NLR:
Date form received by agency: 04/06/2015
Facility name: WALGREEN 2462
Facility address: 1144 AIRPORT BLVD
AUSTIN, TX 787023163
EPA ID: TXR000020222
Contact: JOSEPH WELLINGTON
Contact address: 1144 AIRPORT BLVD
AUSTIN, TX 787023163
Contact country: US
Contact telephone: (512) 929-7085
Contact email: Not reported
EPA Region: 06
Classification: Non-Generator
Description: Handler: Non-Generators do not presently generate hazardous waste

Owner/Operator Summary:
Owner/operator name: QUALEX INC
Owner/operator address: 2408 REICHARD ST
DURHAM, NC 27705
Owner/operator country: US

**WALGREEN 2462 (Continued)** **1001128495**

Owner/operator telephone: Not reported
Legal status: Private
Owner/Operator Type: Owner
Owner/Op start date: 02/14/1997
Owner/Op end date: Not reported

Owner/operator name: QUALEX INC
Owner/operator address: 2408 REICHARD ST
DURHAM, NC 27705
Owner/operator country: US
Owner/operator telephone: Not reported
Legal status: Private
Owner/Operator Type: Operator
Owner/Op start date: 02/14/1997
Owner/Op end date: Not reported

Handler Activities Summary:
U.S. importer of hazardous waste: No
Mixed waste (haz. and radioactive): No
Recycler of hazardous waste: No
Transporter of hazardous waste: No
Treater, storer or disposer of HW: No
Underground injection activity: No
On-site burner exemption: No
Furnace exemption: No
Used oil fuel burner: No
Used oil processor: No
User oil refiner: No
Used oil fuel marketer to burner: No
Used oil Specification marketer: No
Used oil transfer facility: No
Used oil transporter: No

Historical Generators:
Date form received by agency: 07/26/2001
Site name: WALGREENS
Classification: Small Quantity Generator

. Waste code: D011
. Waste name: SILVER

Date form received by agency: 03/11/1997
Site name: WALGREENS NO 2462
Classification: Small Quantity Generator

. Waste code: D002
. Waste name: CORROSIVE WASTE

. Waste code: D011
. Waste name: SILVER

Violation Status: No violations found

FINDS:

Registry ID: 110005176754

**WALGREEN 2462 (Continued)** **1001128495**

Environmental Interest/Information System

RCRAInfo is a national information system that supports the Resource Conservation and Recovery Act (RCRA) program through the tracking of events and activities related to facilities that generate, transport, and treat, store, or dispose of hazardous waste. RCRAInfo allows RCRA program staff to track the notification, permit, compliance, and corrective action activities required under RCRA.

Texas Commission on Environmental Quality - Agency Central Registry (TX-TCEQ ACR) is a computer application that allows the Texas Commission on Environmental Quality (TCEQ) to use a single, centralized area to record common information, such as the company names, addresses, and telephone numbers of those the TCEQ regulates. It also contains additional IDs (permits, registrations, authorizations, etc) and their status.

---

**I24**
**NE**
**1/8-1/4**
**0.215 mi.**
**1136 ft.**

**WALGREEN 2462**
**1144 AIRPORT BLVD**
**AUSTIN, TX 78702**

**Site 2 of 2 in cluster I**

**Ind. Haz Waste** **S102763295**
**N/A**

**Relative:**
**Higher**

**Actual:**
**467 ft.**

Ind. Haz Waste:

| | |
|---|---|
| Registration Number: | 85068 |
| Registration Initial Notification Date: | 02/14/1997 |
| Registration Last Amendment Date: | 04/06/2015 |
| EPA Identification: | TXR000020222 |
| Primary NAICS Code: | 446110 |
| Status Change Date: | 20150416 |
| Land Type: | Not reported |
| Description of Facility Site Location: | 1144 AIRPORT BLVD AUSTIN TX |
| Site Primary Standard Industrial Code: | Not reported |
| Site Primary SIC Description: | Not reported |
| Registration is Generator of Waste: | Yes |
| Registration is Receivers of Waste: | No |
| Registration is Transporter of Waste: | No |
| Registration is Transfer Facility: | No |
| Facility is STEERS Reporter: | No |
| Reqired to Submit Annual Waste Summary: | Yes |
| Facility Involved In Recycling: | No |
| Revcr Has Monthly Reporting Requirement: | 0 |
| Mexican Facility: | Not reported |
| Type of Generator: | NON INDUS, SQG |
| TNRCC Region: | Not reported |
| Company Name: | QUALEX INC |
| Contact Name: | JOSEPH V WELLINGTON |
| Contact Telephone Number: | 512-9297085 |
| Mailing Address: | 1144 AIRPORT BLVD |
| Mailing Address2: | Not reported |
| Mailing City,St,Zip: | AUSTIN, TX 787023163 |
| Mailing County: | UNITED STATES |
| Facility Country: | UNITED STATES |
| TNRCC Facility ID: | 105451 |
| Site Owner Tax ID: | 0 |
| Site Location Latitude: | -00.000 |
| Site Location Longitude: | -000.000 |
| Last Update to NOR Data: | 20150416 |

**WALGREEN 2462 (Continued)** **S102763295**

| | |
|---|---|
| Ind. waste permit Number: | Not reported |
| Mun waste permit Number: | Not reported |
| Non Notifier: | No |
| Business Desc: | General merchandise, photo mini-lab |

Owner:

| | |
|---|---|
| Owner Mailing Address: | Not reported |
| Owner Mailing Address2: | Not reported |
| Owner Mailing Address3: | Not reported |
| Owner City,St,Zip: | Not reported |
| Owner Country: | Not reported |
| Owner Phone Number: | Not reported |
| Owner Fax Number: | Not reported |
| Owner Email Address: | Not reported |
| Owner Business Type: | Unknown |
| Owner Tax Id: | 13619240025 |
| Owner Bankruptcy Code: | Not reported |

Owner:

| | |
|---|---|
| Owner Mailing Address: | 2408 REICHARD ST |
| Owner Mailing Address2: | Not reported |
| Owner Mailing Address3: | Not reported |
| Owner City,St,Zip: | DURHAM, NC 27705 2643 |
| Owner Country: | UNITED STA |
| Owner Phone Number: | Not reported |
| Owner Fax Number: | Not reported |
| Owner Email Address: | Not reported |
| Owner Business Type: | Corporation |
| Owner Tax Id: | 13619240255 |
| Owner Bankruptcy Code: | Not reported |

Operator:

| | |
|---|---|
| Operator Last Name: | QUALEX INC |
| Operator First Name: | Not reported |
| Operator Name: | QUALEX INC |
| Operator Mailing Address: | Not reported |
| Operator Mailing Address 2: | Not reported |
| Operator Mailing City,St,Zip: | Not reported |
| Operator Country: | Not reported |
| Operator Phone: | Not reported |
| Operator Fax: | Not reported |
| Operator Email: | Not reported |
| Operator Business Type: | Unknown |
| Operator Tax Id: | 13619240025 |
| Operator Bankruptcy Code: | Not reported |

Contact:

| | |
|---|---|
| Contact Name: | JOSEPH WELLINGTON |
| Contact Title: | STORE MANAGER |
| Contact Role: | PRICONT |
| Contact Address: | 1144 AIRPORT BLVD |
| Contact Address2: | Not reported |
| Conact City,St,Zip: | AUSTIN, TX 78702 3163 |
| Contact Phone: | 1-512-9297085 |
| Contact Fax: | Not reported |
| Contact Email: | Not reported |

Contact:

| | |
|---|---|
| Contact Name: | Not reported |
| Contact Title: | Not reported |

**WALGREEN 2462 (Continued)** **S102763295**

Contact Role: OWNOPRCON
Contact Address: 2408 REICHARD ST
Contact Address2: Not reported
Conact City,St,Zip: DURHAM, NC 27705 2643
Contact Phone: Not reported
Contact Fax: Not reported
Contact Email: Not reported

Unit:
Unit No: 001
Deed Record Needed: Not reported
Deed Recording Date: Not reported
Unit Type Code: 22
Unit Type: Not reported
Unit Status: ACTIVE
Unit Regulatory Status: Not reported
UIC Permit Number: Not reported
Capacity: 30
Capacity Measurment: Galons
Off Site Hazardous Waste: No
Off Site Class 1 Waste: Not reported
Off Site Class 2 Waste: Not reported
Off Site Class 3 Waste: Not reported
Off Site Non Indstrl Sld Wst: Not reported
System Type Code: Not reported
System Type: Not reported
System Type Code 1: 141
System Type 1: Not reported
System Type Code 2: Not reported
System Type 2: Not reported
System Type Code 3: Not reported
System Type 3: Not reported
System Type Code 4: Not reported
System Type 4: Not reported
Permit Seq #: Not reported
Unit Description on NOR: Closed-head drums for haul-away service/disposal
Dt Last Changed: 19970214
TNRCC Facility ID: 105451
Unit ID: 001
Unit Description: Closed-head drums for haul-away service/disposal
WasteID: ,

One Time Shipper Records Not Found for this RegNo/Year:
Receiver Type: Not reported
Transporter for hire: 0
Transport own waste: 0
Eq 01, if transport waste type = 1: Not reported
Eq 02, if transport waste type = 2: Not reported
Eq 03, if transport waste type = 3: Not reported
Eq 04, if transport waste type = H: Not reported
Target TCEQ unique facid for discarded(merged) facility: Not reported

Waste:
Waste ID: 158864
Waste Description: Photochemical waste (developer & fixer) from photo process
Desc of Waste: Not reported
Texas Waste Code: Not reported
Texas Waste Code 2: 0001119H
Waste Code Status: INACTIVE

**WALGREEN 2462 (Continued)** **S102763295**

| | |
|---|---|
| Waste Form: | Not reported |
| Waste Classification: | H |
| Waste is Radioactive: | No |
| Waste Treated Off Site: | Not reported |
| Standard Industrial Classification: | Not reported |
| Primary Source: | Not reported |
| Primary Measurenent Point: | Not reported |
| Primary Origin: | Not reported |
| Primary System Type: | Not reported |
| New Chemical Substance: | 0 |
| Audit Performed: | No |
| Company Waste ID: | Not reported |
| Primary NAICS Code: | 812921 |
| EPA Waste Form Code: | W119 |
| Reason Waste Form No Longer Gen.: | Not reported |
| EPA Haz Waste: | Not reported |

---

**25**
**ESE**
**1/8-1/4**
**0.219 mi.**
**1154 ft.**

**MPC AUSTIN**
**3707 GOODWIN AVE**
**AUSTIN, TX 78721**

**UST** **U001274615**
**Financial Assurance** **N/A**

**Relative:**
**Higher**

**Actual:**
**460 ft.**

UST:

| | |
|---|---|
| Facility Id: | 42465 |
| Facility Type: | FLEET REFUELING |
| Facility Begin Date: | 01/29/1987 |
| Facility Status: | ACTIVE |
| Facility Exempt Status: | No |
| Records Off-Site: | No |
| UST Financial Assurance Required: | Yes |
| Number Of Active UST: | 1 |
| Site Location Description: | Not reported |
| Site Location (Nearest City/County/Zip): | TRAVIS 78721 |
| Site Location (TCEQ Region): | 11 |
| Contact Name/Title: | KIRK BENNETT,TERMINAL MANAGER |
| Contact Organization Name: | MPC AUSTIN |
| Contact Mailing Address1: | Not reported |
| Contact Mailing Address2: | Not reported |
| Contact Mailing City/State/Zip: | Not reported |
| Contact Phone Number: | 8007379980 |
| Contact Fax Number: | Not reported |
| Contact Email Address: | Not reported |
| Facility Contact Address Deliverable: | Not reported |
| Application Received Date On Earliest Reg Form: | 03/06/2015 |
| Signature Date On Earliest Reg Form: | 03/02/2015 |
| Signature Name/Title On Earliest Reg Form: | DAVID FONTENOT, |
| Signature Role On Earliest Reg Form: | Not reported |
| Signature Company On Earliest Reg Form: | Not reported |
| Enforcement Action: | No |
| Facility Not Inspectable: | No |

Facility Billing Contacts:

| | |
|---|---|
| Princ Id: | 779443922002045 |
| AR Number: | 19624 |
| Contact Name/Title: | DAVID FONTENOT/ |
| Contact Organization Name: | MISSION PETROLEUM CARRIERS INC |
| Contact Mailing Address (Delivery): | 8450 MOSLEY RD |

**MPC AUSTIN (Continued)** **U001274615**

| | |
|---|---|
| Contact Mailing Address (Internal Delivery): | Not reported |
| Contact Mailing City/State/Zip: | HOUSTON, TX 77075 1114 |
| Phone Number/Ext: | / |
| Contact Fax Number/Ext: | / |
| Contact EMail Address: | Not reported |
| Contact Address Deliverable: | Yes |

Owner:

| | |
|---|---|
| Princ Id: | 779443922002045 |
| Additional Id: | 554604652002053 |
| Facility Num/AI: | 42465 |
| Owner CN: | CN600766422 |
| Owner Name: | MISSION PETROLEUM CARRIERS INC |
| Owner Effective Begin Date: | 01/29/1987 |
| Owner Type: | CO |
| State Tax Id: | 17422463004 |
| Contact Role: | OWNOPRCON |
| Contact Name/Title: | DAVID FONTENOT/ |
| Contact Organization Name: | MISSION PETROLEUM CARRIERS INC |
| Contact Mailing Address (Delivery): | 8450 MOSLEY RD |
| Contact Mailing Address (Internal Delivery): | Not reported |
| Contact Mailing City/State/Zip: | HOUSTON, TX 77075 1114 |
| Contact Phone Number/Ext: | 0 713 9438250/0 |
| Contact Fax Number/Ext: | 713 9446080/0 |
| Contact Email Address: | JFEATHERLY@MIPE.COM |

Operator:

| | |
|---|---|
| Princ Id: | 779443922002045 |
| Additional Id: | 554604652002053 |
| Facility Num/AI: | 42465 |
| Operator CN: | CN600766422 |
| Operator Name (Company Or Ind Last Name): | MISSION PETROLEUM CARRIERS INC |
| Operator Name (Individual First/Middle): | Not reported |
| Operator Effective Begin Date: | 01/29/1987 |
| Operator Type: | CO |
| Contact Role: | OWNOPRCON |
| Contact Name: | FONTENOT |
| Contact Title: | Not reported |
| Contact Organization Name: | MISSION PETROLEUM CARRIERS INC |
| Contact Mailing Address (Delivery): | 8450 MOSLEY RD |
| Contact Mailing Address (Internal Delivery): | Not reported |
| Contact Mailing City/State/Zip: | HOUSTON, TX 77075 1114 |
| Contact Phone Number/Ext: | 0 713 9438250/0 |
| Contact Fax Number/Ext: | 0 713 9446080/0 |
| Contact Email Address: | JFEATHERLY@MIPE.COM |

Self Certification:

| | |
|---|---|
| Cert Id: | 234902 |
| Facility Num/AI: | 42465 |
| Self-Certification Date: | 04/01/2014 |
| Signature Name/Title: | DAVID FONTENOT PRES |
| Signature Type Role: | LEGAL AUTH REP OWNER |
| Filing Status(Initial, Renewal, Amendment): | RENEWAL |
| Registration Self-Certification Flag: | Yes |
| Facility Fees Self-Certification Flag: | Yes |
| Financial Assurance Self-Certification Flag: | Yes |

**MPC AUSTIN (Continued)** **U001274615**

| | |
|---|---|
| Technical Standards Self-Certification Flag: | Yes |
| Delivery Certificate Expiration Date: | 04/30/2015 |
| Reporting Method: | P |
| Tank Corrosion Protection Compliance: | Yes |
| Piping Corrosion Protection Compliance: | Yes |
| Compartment Release Detection Compliance: | Yes |
| Piping Release Detection Compliance: | Yes |
| Spill Prevention/Overfill Compliance: | Yes |

| | |
|---|---|
| Cert Id: | 251367 |
| Facility Num/AI: | 42465 |
| Self-Certification Date: | 03/02/2015 |
| Signature Name/Title: | DAVID FONTENOT PRES |
| Signature Type Role: | LEGAL AUTH REP OWNER |
| Filing Status(Initial, Renewal, Amendment): | RENEWAL |
| Registration Self-Certification Flag: | Yes |
| Facility Fees Self-Certification Flag: | Yes |
| Financial Assurance Self-Certification Flag: | Yes |
| Technical Standards Self-Certification Flag: | Yes |
| Delivery Certificate Expiration Date: | 04/30/2016 |
| Reporting Method: | P |
| Tank Corrosion Protection Compliance: | Yes |
| Piping Corrosion Protection Compliance: | Yes |
| Compartment Release Detection Compliance: | Yes |
| Piping Release Detection Compliance: | Yes |
| Spill Prevention/Overfill Compliance: | Yes |

| | |
|---|---|
| Cert Id: | 92765 |
| Facility Num/AI: | 42465 |
| Self-Certification Date: | 01/11/2001 |
| Signature Name/Title: | JOHN FEATHERLY VP OPERATIONS |
| Signature Type Role: | LEGAL AUTH REP OWNER |
| Filing Status(Initial, Renewal, Amendment): | INITIAL |
| Registration Self-Certification Flag: | Yes |
| Facility Fees Self-Certification Flag: | Yes |
| Financial Assurance Self-Certification Flag: | Yes |
| Technical Standards Self-Certification Flag: | Yes |
| Delivery Certificate Expiration Date: | 04/30/2002 |
| Reporting Method: | Not reported |
| Tank Corrosion Protection Compliance: | Not reported |
| Piping Corrosion Protection Compliance: | Not reported |
| Compartment Release Detection Compliance: | Not reported |
| Piping Release Detection Compliance: | Not reported |
| Spill Prevention/Overfill Compliance: | Not reported |

| | |
|---|---|
| Cert Id: | 92766 |
| Facility Num/AI: | 42465 |
| Self-Certification Date: | 01/15/2002 |
| Signature Name/Title: | JOHN FEATHERLY VP OPERATIONS |
| Signature Type Role: | LEGAL AUTH REP OWNER |
| Filing Status(Initial, Renewal, Amendment): | RENEWAL |
| Registration Self-Certification Flag: | Yes |
| Facility Fees Self-Certification Flag: | Yes |
| Financial Assurance Self-Certification Flag: | Yes |
| Technical Standards Self-Certification Flag: | Yes |
| Delivery Certificate Expiration Date: | 04/30/2003 |
| Reporting Method: | Not reported |

**MPC AUSTIN (Continued)** **U001274615**

| | |
|---|---|
| Tank Corrosion Protection Compliance: | Not reported |
| Piping Corrosion Protection Compliance: | Not reported |
| Compartment Release Detection Compliance: | Not reported |
| Piping Release Detection Compliance: | Not reported |
| Spill Prevention/Overfill Compliance: | Not reported |

| | |
|---|---|
| Cert Id: | 92767 |
| Facility Num/AI: | 42465 |
| Self-Certification Date: | 01/24/2003 |
| Signature Name/Title: | JOHN FEATHERLY VP OPER |
| Signature Type Role: | OWNER |
| Filing Status(Initial, Renewal, Amendment): | RENEWAL |
| Registration Self-Certification Flag: | Yes |
| Facility Fees Self-Certification Flag: | Yes |
| Financial Assurance Self-Certification Flag: | Yes |
| Technical Standards Self-Certification Flag: | Yes |
| Delivery Certificate Expiration Date: | 04/30/2004 |
| Reporting Method: | Not reported |
| Tank Corrosion Protection Compliance: | Not reported |
| Piping Corrosion Protection Compliance: | Not reported |
| Compartment Release Detection Compliance: | Not reported |
| Piping Release Detection Compliance: | Not reported |
| Spill Prevention/Overfill Compliance: | Not reported |

| | |
|---|---|
| Cert Id: | 92768 |
| Facility Num/AI: | 42465 |
| Self-Certification Date: | 03/02/2004 |
| Signature Name/Title: | JOHN FEATHERLY VP OPERATIONS |
| Signature Type Role: | LEGAL AUTH REP OWNER |
| Filing Status(Initial, Renewal, Amendment): | RENEWAL |
| Registration Self-Certification Flag: | Yes |
| Facility Fees Self-Certification Flag: | Yes |
| Financial Assurance Self-Certification Flag: | Yes |
| Technical Standards Self-Certification Flag: | Yes |
| Delivery Certificate Expiration Date: | 04/30/2005 |
| Reporting Method: | Not reported |
| Tank Corrosion Protection Compliance: | Not reported |
| Piping Corrosion Protection Compliance: | Not reported |
| Compartment Release Detection Compliance: | Not reported |
| Piping Release Detection Compliance: | Not reported |
| Spill Prevention/Overfill Compliance: | Not reported |

| | |
|---|---|
| Cert Id: | 92769 |
| Facility Num/AI: | 42465 |
| Self-Certification Date: | 02/24/2005 |
| Signature Name/Title: | JOHN FEATHERLY VP OPERATIONS |
| Signature Type Role: | LEGAL AUTH REP OWNER |
| Filing Status(Initial, Renewal, Amendment): | RENEWAL |
| Registration Self-Certification Flag: | Yes |
| Facility Fees Self-Certification Flag: | Yes |
| Financial Assurance Self-Certification Flag: | Yes |
| Technical Standards Self-Certification Flag: | Yes |
| Delivery Certificate Expiration Date: | 04/30/2006 |
| Reporting Method: | Not reported |
| Tank Corrosion Protection Compliance: | Not reported |
| Piping Corrosion Protection Compliance: | Not reported |
| Compartment Release Detection Compliance: | Not reported |

**MPC AUSTIN (Continued)** **U001274615**

| | |
|---|---|
| Piping Release Detection Compliance: | Not reported |
| Spill Prevention/Overfill Compliance: | Not reported |
| | |
| Cert Id: | 92770 |
| Facility Num/AI: | 42465 |
| Self-Certification Date: | 03/06/2006 |
| Signature Name/Title: | JOHN FEATHERLY VP OPERATIONS |
| Signature Type Role: | LEGAL AUTH REP OWNER |
| Filing Status(Initial, Renewal, Amendment): | RENEWAL |
| Registration Self-Certification Flag: | Yes |
| Facility Fees Self-Certification Flag: | Yes |
| Financial Assurance Self-Certification Flag: | Yes |
| Technical Standards Self-Certification Flag: | Yes |
| Delivery Certificate Expiration Date: | 04/30/2007 |
| Reporting Method: | Not reported |
| Tank Corrosion Protection Compliance: | Not reported |
| Piping Corrosion Protection Compliance: | Not reported |
| Compartment Release Detection Compliance: | Not reported |
| Piping Release Detection Compliance: | Not reported |
| Spill Prevention/Overfill Compliance: | Not reported |
| | |
| Cert Id: | 92771 |
| Facility Num/AI: | 42465 |
| Self-Certification Date: | 03/01/2007 |
| Signature Name/Title: | JOHN FEATHERLY VP OPERATIONS |
| Signature Type Role: | LEGAL AUTH REP OWNER |
| Filing Status(Initial, Renewal, Amendment): | RENEWAL |
| Registration Self-Certification Flag: | Yes |
| Facility Fees Self-Certification Flag: | Yes |
| Financial Assurance Self-Certification Flag: | Yes |
| Technical Standards Self-Certification Flag: | Yes |
| Delivery Certificate Expiration Date: | 04/30/2008 |
| Reporting Method: | Not reported |
| Tank Corrosion Protection Compliance: | Not reported |
| Piping Corrosion Protection Compliance: | Not reported |
| Compartment Release Detection Compliance: | Not reported |
| Piping Release Detection Compliance: | Not reported |
| Spill Prevention/Overfill Compliance: | Not reported |
| | |
| Cert Id: | 92772 |
| Facility Num/AI: | 42465 |
| Self-Certification Date: | 01/22/2008 |
| Signature Name/Title: | JOHN FEATHERLY VP OPER |
| Signature Type Role: | LEGAL AUTH REP OWNER |
| Filing Status(Initial, Renewal, Amendment): | RENEWAL |
| Registration Self-Certification Flag: | Yes |
| Facility Fees Self-Certification Flag: | Yes |
| Financial Assurance Self-Certification Flag: | Yes |
| Technical Standards Self-Certification Flag: | Yes |
| Delivery Certificate Expiration Date: | 04/30/2009 |
| Reporting Method: | Not reported |
| Tank Corrosion Protection Compliance: | Not reported |
| Piping Corrosion Protection Compliance: | Not reported |
| Compartment Release Detection Compliance: | Not reported |
| Piping Release Detection Compliance: | Not reported |
| Spill Prevention/Overfill Compliance: | Not reported |

**MPC AUSTIN (Continued)** **U001274615**

| | |
|---|---|
| Cert Id: | 92773 |
| Facility Num/AI: | 42465 |
| Self-Certification Date: | 03/24/2009 |
| Signature Name/Title: | DAVID FONTENOT PRESIDENT |
| Signature Type Role: | LEGAL AUTH REP OWNER |
| Filing Status(Initial, Renewal, Amendment): | RENEWAL |
| Registration Self-Certification Flag: | Yes |
| Facility Fees Self-Certification Flag: | Yes |
| Financial Assurance Self-Certification Flag: | Yes |
| Technical Standards Self-Certification Flag: | Yes |
| Delivery Certificate Expiration Date: | 04/30/2010 |
| Reporting Method: | Not reported |
| Tank Corrosion Protection Compliance: | Not reported |
| Piping Corrosion Protection Compliance: | Not reported |
| Compartment Release Detection Compliance: | Not reported |
| Piping Release Detection Compliance: | Not reported |
| Spill Prevention/Overfill Compliance: | Not reported |

| | |
|---|---|
| Cert Id: | 92774 |
| Facility Num/AI: | 42465 |
| Self-Certification Date: | 06/10/2010 |
| Signature Name/Title: | DAVID FONTENOT PRES |
| Signature Type Role: | LEGAL AUTH REP OWNER |
| Filing Status(Initial, Renewal, Amendment): | RENEWAL |
| Registration Self-Certification Flag: | Yes |
| Facility Fees Self-Certification Flag: | Yes |
| Financial Assurance Self-Certification Flag: | Yes |
| Technical Standards Self-Certification Flag: | Yes |
| Delivery Certificate Expiration Date: | 04/30/2011 |
| Reporting Method: | Not reported |
| Tank Corrosion Protection Compliance: | Not reported |
| Piping Corrosion Protection Compliance: | Not reported |
| Compartment Release Detection Compliance: | Not reported |
| Piping Release Detection Compliance: | Not reported |
| Spill Prevention/Overfill Compliance: | Not reported |

| | |
|---|---|
| Cert Id: | 92775 |
| Facility Num/AI: | 42465 |
| Self-Certification Date: | 03/29/2011 |
| Signature Name/Title: | RAYMOND MCNIECE ENV MGR |
| Signature Type Role: | LEGAL AUTH REP OWNER |
| Filing Status(Initial, Renewal, Amendment): | RENEWAL |
| Registration Self-Certification Flag: | Yes |
| Facility Fees Self-Certification Flag: | Yes |
| Financial Assurance Self-Certification Flag: | Yes |
| Technical Standards Self-Certification Flag: | Yes |
| Delivery Certificate Expiration Date: | 04/30/2012 |
| Reporting Method: | Not reported |
| Tank Corrosion Protection Compliance: | Not reported |
| Piping Corrosion Protection Compliance: | Not reported |
| Compartment Release Detection Compliance: | Not reported |
| Piping Release Detection Compliance: | Not reported |
| Spill Prevention/Overfill Compliance: | Not reported |

| | |
|---|---|
| Cert Id: | 92776 |
| Facility Num/AI: | 42465 |
| Self-Certification Date: | 02/01/2012 |

**MPC AUSTIN (Continued)** **U001274615**

| | |
|---|---|
| Signature Name/Title: | RAYMOND MCNIECE ENV MGR |
| Signature Type Role: | LEGAL AUTH REP OWNER |
| Filing Status(Initial, Renewal, Amendment): | RENEWAL |
| Registration Self-Certification Flag: | Yes |
| Facility Fees Self-Certification Flag: | Yes |
| Financial Assurance Self-Certification Flag: | Yes |
| Technical Standards Self-Certification Flag: | Yes |
| Delivery Certificate Expiration Date: | 04/30/2013 |
| Reporting Method: | Not reported |
| Tank Corrosion Protection Compliance: | Not reported |
| Piping Corrosion Protection Compliance: | Not reported |
| Compartment Release Detection Compliance: | Not reported |
| Piping Release Detection Compliance: | Not reported |
| Spill Prevention/Overfill Compliance: | Not reported |

| | |
|---|---|
| Cert Id: | 93058 |
| Facility Num/AI: | 42465 |
| Self-Certification Date: | 03/19/2013 |
| Signature Name/Title: | VICTOR AYALA ENV MGR |
| Signature Type Role: | LEGAL AUTH REP OWNER |
| Filing Status(Initial, Renewal, Amendment): | RENEWAL |
| Registration Self-Certification Flag: | Yes |
| Facility Fees Self-Certification Flag: | Yes |
| Financial Assurance Self-Certification Flag: | Yes |
| Technical Standards Self-Certification Flag: | Yes |
| Delivery Certificate Expiration Date: | 04/30/2014 |
| Reporting Method: | Not reported |
| Tank Corrosion Protection Compliance: | Not reported |
| Piping Corrosion Protection Compliance: | Not reported |
| Compartment Release Detection Compliance: | Not reported |
| Piping Release Detection Compliance: | Not reported |
| Spill Prevention/Overfill Compliance: | Not reported |

Tanks:

| | |
|---|---|
| UST Id: | 112218 |
| Facility Num/AI: | 42465 |
| Tank Id: | 1 |
| Number Of Compartments: | 1 |
| Tank Installation Date: | 12/02/1983 |
| Tank Registration Date: | 05/08/1986 |
| Tank Capacity (In Gallons): | 10000 |
| Tank Status (Current): | IN USE |
| Tank Status Date: | 12/02/1983 |
| Empty: | N |
| Tank Regulatory Status: | FULLY REGULATED |
| Tank Int Prot (Internal Tank Lining Date): | Not reported |
| Tank Design (Single Wall): | Y |
| Tank Design (Double Wall): | N |
| Piping Design (Single Wall): | Y |
| Piping Design (Double Wall): | N |
| Tank Ext Cont(Fac-Built Nonmetallic Jacket): | N |
| Tank Ext Cont(Syn Tank-Pit/Piping-Trench Liner): | N |
| Tank Ext Cont(Tank Vault/Rigid Trench Liner): | N |
| Piping Ext Cont(Fac-Built Nonmetallic Jacket): | N |
| Piping Ext Cont(Syn Tank-Pit/Piping-Trench Liner): | N |
| Piping Ext Cont(Tank Vault/Rigid Trench Liner): | N |
| Type Of Piping(P=Pressurized,S=Suction,G=Gravity): | P |

**MPC AUSTIN (Continued)** **U001274615**

| | |
|---|---|
| Tank Material (Steel): | Y |
| Tank Material(Frp(Fiberglass-Reinforced Plastic): | N |
| Tank Mat(Composite (Steel W/Ext Frp Cladding)): | N |
| Tank Mat(Concrete): | N |
| Tank Mat(Jacketed (Steel W/Ext Nonmetallic Jck)): | N |
| Tank Mat(Coated(Steel W/ExtPolyurethane Cladding)): | N |
| Piping Material (Steel): | Y |
| Piping Mat(Frp(Fiberglass Reinforced Plastic): | N |
| Piping Mat(Concrete): | N |
| Piping Mat(Jacketed(Steel W/Ext Nonmetallic Jacket)): | N |
| Piping Mat(Nonmetallic Flex Piping): | N |
| PipingConnect/Valves(Shear/Impact Valves(Under Disp)): | N |
| Piping Connect/Valves(Steel Swing-Joints(End Of Piping)): | N |
| Piping Connect/Valves (Flex Connectors(Ends Of Piping)): | N |
| Tank Corr Prot Meth(TCPM)(Cathodic-Field Installation): | Y |
| TCPM (ExtDielectricCoat/Laminate/Tape/Wrap): | N |
| TCPM(Cathodic Prot-FacInstallation): | N |
| TCPM(Composite Tank(Steel W/Frp Ext Laminate): | N |
| TCPMeth(Coated Tank(Steel W/ExtPolyurethaneLaminate): | N |
| TCPM(FRP Tank Or Piping(Noncorrodible)): | N |
| TCPM(Ext Nonmetallic Jacket): | N |
| TCPMeth(Unnecessary Per Corrosion Prot Spec): | N |
| Piping Corr Prot Meth(Ext Dielectric Coat/ Laminate/Tape/Wrap): | N |
| Piping Corr Prot Method(PCPM) (Cathodic Factory Install): | N |
| PCPM(Cathodic Prot-Field Install): | Y |
| PCPMethod (FRP Tank Or Piping(Noncorrodible): | N |
| PCPM(Nonmetallic FlexPiping (Noncorrodible)): | N |
| PCPMeth(Isolated Open Area/2nd Containment): | N |
| PCPM (Dual Protected): | N |
| PCPM(Unnec Per Corrosion Prot Specialist): | N |
| Tank Corr Prot Compliance Flag: | Y |
| Piping Corr Prot Compliance Flag: | Y |
| Tank Corrosion Prot Variance (: | N |
| Piping Corrosion Prot Variance: | N |
| Temp Out Of Service Compliance: | N |
| Technical Compliance Flag: | N |
| Tank Tested Flag: | N |
| Installation Signature Date: | 10/09/1992 |

Compartment Records:

| | |
|---|---|
| Tank Id: | 1 |
| UST Comprt Id: | 107180 |
| UST Id: | 112218 |
| Facility Num/Ai: | 42465 |
| Compartment Id: | A |
| Capacity (In Gallons): | 10000 |
| Substance Stored1: | DIESEL |
| Substance Stored2: | Not reported |
| Substance Stored3: | Not reported |
| CompartmentReleaseDetectionMethod(Vapor): | N |
| CRDM(GW Monitoring): | N |
| CRDM(Monitoring Of Secondary Cont Barrier): | N |
| CRDM(Auto Tank Gauge Test/Inv Control): | Y |
| CRDM(Interstitial Monitoring SecWall/Jacket): | N |
| CRDM(Wkly Manual Gauging(Tanks<=1000 G): | N |
| CRDM(Mthly Tank Gauging(Emer Gen Tanks): | N |
| CRDM(Sir (Stat Inv Reconciliation)/Inv Control): | N |
| PipingReleaseDetectionMethod(PRDM)(Vapor): | N |

**MPC AUSTIN (Continued)** **U001274615**

| | |
|---|---|
| PRDM(Groundwater Monitoring): | N |
| PRDM(Monitoring Sec Containment Barrier): | N |
| PRDM(InterstitialMonitoring w/in SecWall/Jacket): | N |
| PRDM(Mthly Piping Tightness Test)@.2Gph: | N |
| PRDM(AnnualPipingTightTest/ElecMon@.1Gph: | Y |
| PRDM(TriennialTightTest(Suction/GravityPiping): | N |
| PRDM AutoLineLeakDet(3.0 Gph PressPiping): | Y |
| PRDM(Sir(StatInv Recon)/Inv Control)): | N |
| PRDM(Exempt System Suction: | N |
| Spill Overfill Prevention Equip(SOPE): | Y |
| SOPE(Spill Cont/Bucket/Sump): | Y |
| SOPE(DelShut-Off Valve) ): | Y |
| SOPE(FlowRestrictorValue: | Y |
| SOPE(Alarm (Set@<=90%) W/3a Or 3b: | N |
| SOPE(N/A Deliveries To Tank<=25G): | N |
| Compartment Release Det Compliance Flag: | Y |
| Piping Release Detection Compliance Flag ): | Y |
| Spill/OverfillPreventionCompliance Flag: | Y |
| Compartment Release Detection Variance: | N |
| Piping Release Detection Variance: | N |
| Spill And Overfill Prevention Variance: | N |
| Stage I Vapor Recovery: | Not reported |
| Stage 1 Installation Date: | Not reported |

More Self Certification:

| | |
|---|---|
| Facility Num/AI: | 112218 |
| Self Cert comprt id: | 42465 |
| Self Cert Id: | 251367 |
| UST Comprt Id: | 722654 |
| Ust Id: | 107180 |
| Tank Id: | 1 |
| Compartment Id (A, B, C, Etc.): | A |
| | |
| Facility Num/AI: | 112218 |
| Self Cert comprt id: | 42465 |
| Self Cert Id: | 93058 |
| UST Comprt Id: | 274994 |
| Ust Id: | 107180 |
| Tank Id: | 1 |
| Compartment Id (A, B, C, Etc.): | A |
| | |
| Facility Num/AI: | 112218 |
| Self Cert comprt id: | 42465 |
| Self Cert Id: | 92776 |
| UST Comprt Id: | 274995 |
| Ust Id: | 107180 |
| Tank Id: | 1 |
| Compartment Id (A, B, C, Etc.): | A |
| | |
| Facility Num/AI: | 112218 |
| Self Cert comprt id: | 42465 |
| Self Cert Id: | 92775 |
| UST Comprt Id: | 274996 |
| Ust Id: | 107180 |
| Tank Id: | 1 |
| Compartment Id (A, B, C, Etc.): | A |

**MPC AUSTIN (Continued)** **U001274615**

| | |
|---|---|
| Facility Num/AI: | 112218 |
| Self Cert comprt id: | 42465 |
| Self Cert Id: | 92774 |
| UST Comprt Id: | 274997 |
| Ust Id: | 107180 |
| Tank Id: | 1 |
| Compartment Id (A, B, C, Etc.): | A |
| | |
| Facility Num/AI: | 112218 |
| Self Cert comprt id: | 42465 |
| Self Cert Id: | 92773 |
| UST Comprt Id: | 274998 |
| Ust Id: | 107180 |
| Tank Id: | 1 |
| Compartment Id (A, B, C, Etc.): | A |
| | |
| Facility Num/AI: | 112218 |
| Self Cert comprt id: | 42465 |
| Self Cert Id: | 92772 |
| UST Comprt Id: | 274999 |
| Ust Id: | 107180 |
| Tank Id: | 1 |
| Compartment Id (A, B, C, Etc.): | A |
| | |
| Facility Num/AI: | 112218 |
| Self Cert comprt id: | 42465 |
| Self Cert Id: | 92771 |
| UST Comprt Id: | 275000 |
| Ust Id: | 107180 |
| Tank Id: | 1 |
| Compartment Id (A, B, C, Etc.): | A |
| | |
| Facility Num/AI: | 112218 |
| Self Cert comprt id: | 42465 |
| Self Cert Id: | 92770 |
| UST Comprt Id: | 275001 |
| Ust Id: | 107180 |
| Tank Id: | 1 |
| Compartment Id (A, B, C, Etc.): | A |
| | |
| Facility Num/AI: | 112218 |
| Self Cert comprt id: | 42465 |
| Self Cert Id: | 92769 |
| UST Comprt Id: | 275002 |
| Ust Id: | 107180 |
| Tank Id: | 1 |
| Compartment Id (A, B, C, Etc.): | A |
| | |
| Facility Num/AI: | 112218 |
| Self Cert comprt id: | 42465 |
| Self Cert Id: | 92768 |
| UST Comprt Id: | 275003 |
| Ust Id: | 107180 |
| Tank Id: | 1 |
| Compartment Id (A, B, C, Etc.): | A |
| | |
| Facility Num/AI: | 112218 |

**MPC AUSTIN (Continued)** **U001274615**

| | |
|---|---|
| Self Cert comprt id: | 42465 |
| Self Cert Id: | 92767 |
| UST Comprt Id: | 275006 |
| Ust Id: | 107180 |
| Tank Id: | 1 |
| Compartment Id (A, B, C, Etc.): | A |
| | |
| Facility Num/AI: | 112218 |
| Self Cert comprt id: | 42465 |
| Self Cert Id: | 92766 |
| UST Comprt Id: | 275005 |
| Ust Id: | 107180 |
| Tank Id: | 1 |
| Compartment Id (A, B, C, Etc.): | A |
| | |
| Facility Num/AI: | 112218 |
| Self Cert comprt id: | 42465 |
| Self Cert Id: | 92765 |
| UST Comprt Id: | 275004 |
| Ust Id: | 107180 |
| Tank Id: | 1 |
| Compartment Id (A, B, C, Etc.): | A |
| | |
| Facility Num/AI: | 112218 |
| Self Cert comprt id: | 42465 |
| Self Cert Id: | 234902 |
| UST Comprt Id: | 674248 |
| Ust Id: | 107180 |
| Tank Id: | 1 |
| Compartment Id (A, B, C, Etc.): | A |

Tank Records Not Found for this Facility:

TX Financial Assurance 2:

| | |
|---|---|
| Region: | 2 |
| Facility ID: | 71522 |
| Finass ID: | 142460 |
| AI: | 42465 |
| Mechanism Type Other: | Not reported |
| Multiple Mechanism Types: | N |
| Coverage Amt per Annual Aggregate: | 2,000,000 |
| Meets Financial Assurance Req Flag: | Y |
| Financial Responsibility Type: | INSURANCE OR RISK RETENTION |
| Corrective Action MET Flag: | Y |
| 3rd Party MET Flag: | Y |
| Financial Assurance Begin Date: | 12/01/2013 |
| Date Financial Assurance Form Rec: | 03/06/2015 |
| Issuer Name: | IRONSHORE SPECIALTY INS CO |
| Issuer Phone: | Not reported |
| Policy Number: | 001215402 |
| Coverage Amount: | 1,000,000 |
| Coverage Expiration Date: | 12/01/2015 |
| Ins Premium Pre-Paid For Entire Yr: | Yes |
| Proof of Financial Assurance: | Yes |

**MPC AUSTIN (Continued)** **U001274615**

| | |
|---|---|
| Region: | 2 |
| Facility ID: | 71522 |
| Finass ID: | 126069 |
| AI: | 42465 |
| Mechanism Type Other: | Not reported |
| Multiple Mechanism Types: | N |
| Coverage Amt per Annual Aggregate: | 2,000,000 |
| Meets Financial Assurance Req Flag: | Y |
| Financial Responsibility Type: | INSURANCE OR RISK RETENTION |
| Corrective Action MET Flag: | Y |
| 3rd Party MET Flag: | Y |
| Financial Assurance Begin Date: | 12/01/2013 |
| Date Financial Assurance Form Rec: | 03/06/2015 |
| Issuer Name: | IRONSHORE SPECIALTY INS CO |
| Issuer Phone: | Not reported |
| Policy Number: | 001215402 |
| Coverage Amount: | 1,000,000 |
| Coverage Expiration Date: | 12/01/2015 |
| Ins Premium Pre-Paid For Entire Yr: | No |
| Proof of Financial Assurance: | Yes |

| | |
|---|---|
| Region: | 2 |
| Facility ID: | 71522 |
| Finass ID: | 53399 |
| AI: | 42465 |
| Mechanism Type Other: | Not reported |
| Multiple Mechanism Types: | N |
| Coverage Amt per Annual Aggregate: | Not reported |
| Meets Financial Assurance Req Flag: | Not reported |
| Financial Responsibility Type: | INSURANCE OR RISK RETENTION |
| Corrective Action MET Flag: | Y |
| 3rd Party MET Flag: | Y |
| Financial Assurance Begin Date: | 12/01/2011 |
| Date Financial Assurance Form Rec: | 03/06/2015 |
| Issuer Name: | IRONSHORE SPECIALTY INS CO |
| Issuer Phone: | 1 877 4766411 |
| Policy Number: | 001215401 |
| Coverage Amount: | 1000000 |
| Coverage Expiration Date: | 12/01/2013 |
| Ins Premium Pre-Paid For Entire Yr: | Yes |
| Proof of Financial Assurance: | Yes |

| | |
|---|---|
| Region: | 2 |
| Facility ID: | 71522 |
| Finass ID: | 7031 |
| AI: | 42465 |
| Mechanism Type Other: | Not reported |
| Multiple Mechanism Types: | N |
| Coverage Amt per Annual Aggregate: | Not reported |
| Meets Financial Assurance Req Flag: | Not reported |
| Financial Responsibility Type: | INSURANCE OR RISK RETENTION |
| Corrective Action MET Flag: | Y |
| 3rd Party MET Flag: | Y |
| Financial Assurance Begin Date: | 12/01/2011 |
| Date Financial Assurance Form Rec: | 03/06/2015 |
| Issuer Name: | IRONSHORE SPECIALTY INS CO |
| Issuer Phone: | 1 877 4766411 |

**MPC AUSTIN (Continued)** **U001274615**

| | |
|---|---|
| Policy Number: | 001215401 |
| Coverage Amount: | 1,000,000 |
| Coverage Expiration Date: | 12/01/2013 |
| Ins Premium Pre-Paid For Entire Yr: | Yes |
| Proof of Financial Assurance: | Yes |

| | |
|---|---|
| Region: | 2 |
| Facility ID: | 71522 |
| Finass ID: | 53400 |
| AI: | 42465 |
| Mechanism Type Other: | Not reported |
| Multiple Mechanism Types: | N |
| Coverage Amt per Annual Aggregate: | Not reported |
| Meets Financial Assurance Req Flag: | Not reported |
| Financial Responsibility Type: | INSURANCE OR RISK RETENTION |
| Corrective Action MET Flag: | Y |
| 3rd Party MET Flag: | Y |
| Financial Assurance Begin Date: | 12/01/2009 |
| Date Financial Assurance Form Rec: | 03/06/2015 |
| Issuer Name: | IRONSHORE SPECIALTY INS CO |
| Issuer Phone: | 1 877 4766411 |
| Policy Number: | 000026400 |
| Coverage Amount: | 1000000 |
| Coverage Expiration Date: | 12/01/2011 |
| Ins Premium Pre-Paid For Entire Yr: | Yes |
| Proof of Financial Assurance: | Yes |

| | |
|---|---|
| Region: | 2 |
| Facility ID: | 71522 |
| Finass ID: | 53401 |
| AI: | 42465 |
| Mechanism Type Other: | Not reported |
| Multiple Mechanism Types: | N |
| Coverage Amt per Annual Aggregate: | Not reported |
| Meets Financial Assurance Req Flag: | Not reported |
| Financial Responsibility Type: | INSURANCE OR RISK RETENTION |
| Corrective Action MET Flag: | Y |
| 3rd Party MET Flag: | Y |
| Financial Assurance Begin Date: | 12/01/2009 |
| Date Financial Assurance Form Rec: | 03/06/2015 |
| Issuer Name: | IRONSHORE SPECIALTY INS CO |
| Issuer Phone: | 1 877 4766411 |
| Policy Number: | 000026400 |
| Coverage Amount: | 1000000 |
| Coverage Expiration Date: | 12/01/2011 |
| Ins Premium Pre-Paid For Entire Yr: | No |
| Proof of Financial Assurance: | Yes |

| | |
|---|---|
| Region: | 2 |
| Facility ID: | 71522 |
| Finass ID: | 53403 |
| AI: | 42465 |
| Mechanism Type Other: | Not reported |
| Multiple Mechanism Types: | N |
| Coverage Amt per Annual Aggregate: | Not reported |
| Meets Financial Assurance Req Flag: | Not reported |
| Financial Responsibility Type: | INSURANCE OR RISK RETENTION |

**MPC AUSTIN (Continued)** **U001274615**

| | |
|---|---|
| Corrective Action MET Flag: | Y |
| 3rd Party MET Flag: | Y |
| Financial Assurance Begin Date: | 12/01/2009 |
| Date Financial Assurance Form Rec: | 03/06/2015 |
| Issuer Name: | IRONSHORE SPECIALTY INS CO |
| Issuer Phone: | 1 877 4766411 |
| Policy Number: | 000026400 |
| Coverage Amount: | 1000000 |
| Coverage Expiration Date: | 12/01/2010 |
| Ins Premium Pre-Paid For Entire Yr: | No |
| Proof of Financial Assurance: | Yes |

| | |
|---|---|
| Region: | 2 |
| Facility ID: | 71522 |
| Finass ID: | 53402 |
| AI: | 42465 |
| Mechanism Type Other: | Not reported |
| Multiple Mechanism Types: | N |
| Coverage Amt per Annual Aggregate: | Not reported |
| Meets Financial Assurance Req Flag: | Not reported |
| Financial Responsibility Type: | INSURANCE OR RISK RETENTION |
| Corrective Action MET Flag: | Y |
| 3rd Party MET Flag: | Y |
| Financial Assurance Begin Date: | 12/01/2009 |
| Date Financial Assurance Form Rec: | 03/06/2015 |
| Issuer Name: | IRONSHORE SPECIALTY INS CO |
| Issuer Phone: | 1 877 4766411 |
| Policy Number: | 000026400 |
| Coverage Amount: | 1000000 |
| Coverage Expiration Date: | 12/01/2010 |
| Ins Premium Pre-Paid For Entire Yr: | No |
| Proof of Financial Assurance: | No |

| | |
|---|---|
| Region: | 2 |
| Facility ID: | 71522 |
| Finass ID: | 53404 |
| AI: | 42465 |
| Mechanism Type Other: | Not reported |
| Multiple Mechanism Types: | N |
| Coverage Amt per Annual Aggregate: | Not reported |
| Meets Financial Assurance Req Flag: | Not reported |
| Financial Responsibility Type: | INSURANCE OR RISK RETENTION |
| Corrective Action MET Flag: | Y |
| 3rd Party MET Flag: | Y |
| Financial Assurance Begin Date: | 12/22/2008 |
| Date Financial Assurance Form Rec: | 03/06/2015 |
| Issuer Name: | AMERICAN INTL SPECIALTY LINES |
| Issuer Phone: | 1 832 4766000 |
| Policy Number: | ST8058109 |
| Coverage Amount: | 2000000 |
| Coverage Expiration Date: | 12/22/2009 |
| Ins Premium Pre-Paid For Entire Yr: | Yes |
| Proof of Financial Assurance: | Yes |

| | |
|---|---|
| Region: | 2 |
| Facility ID: | 71522 |
| Finass ID: | 53405 |

**MPC AUSTIN (Continued)** **U001274615**

| | |
|---|---|
| AI: | 42465 |
| Mechanism Type Other: | Not reported |
| Multiple Mechanism Types: | N |
| Coverage Amt per Annual Aggregate: | Not reported |
| Meets Financial Assurance Req Flag: | Not reported |
| Financial Responsibility Type: | INSURANCE OR RISK RETENTION |
| Corrective Action MET Flag: | Y |
| 3rd Party MET Flag: | Y |
| Financial Assurance Begin Date: | 12/22/2007 |
| Date Financial Assurance Form Rec: | 03/06/2015 |
| Issuer Name: | AMERICAN INTL SPECIALTY LINES |
| Issuer Phone: | 1 832 4766000 |
| Policy Number: | ST8057698 |
| Coverage Amount: | 1000000 |
| Coverage Expiration Date: | 12/22/2008 |
| Ins Premium Pre-Paid For Entire Yr: | Yes |
| Proof of Financial Assurance: | No |

| | |
|---|---|
| Region: | 2 |
| Facility ID: | 71522 |
| Finass ID: | 53406 |
| AI: | 42465 |
| Mechanism Type Other: | Not reported |
| Multiple Mechanism Types: | N |
| Coverage Amt per Annual Aggregate: | Not reported |
| Meets Financial Assurance Req Flag: | Not reported |
| Financial Responsibility Type: | INSURANCE OR RISK RETENTION |
| Corrective Action MET Flag: | Y |
| 3rd Party MET Flag: | Y |
| Financial Assurance Begin Date: | 01/01/1901 |
| Date Financial Assurance Form Rec: | 03/06/2015 |
| Issuer Name: | Not reported |
| Issuer Phone: | Not reported |
| Policy Number: | Unknown |
| Coverage Amount: | 0 |
| Coverage Expiration Date: | 01/01/1901 |
| Ins Premium Pre-Paid For Entire Yr: | No |
| Proof of Financial Assurance: | No |

---

**J26** **MISSION PETROLEUM CARRIER** **LPST** **U001284319**
**SE** **1119 AIRPORT BLVD** **UST** **N/A**
**1/4-1/2** **AUSTIN, TX 78702**
**0.252 mi.**
**1328 ft.** **Site 1 of 2 in cluster J**

**Relative:**
**Higher**

**Actual:**
**458 ft.**

LPST:

| | |
|---|---|
| Facility ID: | 0053881 |
| LPST Id: | 104573 |
| Facility Location: | 1119 AIRPORT BLVD |
| TCEQ Region# and City: | 11 |
| Region City: | AUSTIN |
| Reported Date: | 09/24/2001 |
| Entered Date: | 09/16/1992 |
| Priority: | 4.1 - GW IMPACTED NO APPARENT THREATS OR IMPACTS TO RECEPTORS |
| Program: | 1 - RPR |
| CA Status: | 6A - FINAL CONCURRENCE ISSUED |
| Priority Description: | Groundwater is affected. |
| **Status:** | **FINAL CONCURRENCE ISSUED, CASE CLOSED** |

**MISSION PETROLEUM CARRIER (Continued)** **U001284319**

| | |
|---|---|
| Coordinators Primary: | 1/1P/1/2 |
| Coordinators RPR: | BJR |
| Responsible Party Name: | TEXACO REFINING AND MARKETING INC |
| Responsible Party Contact: | JOLENE FERGUSON |
| Responsible Party Address: | 16800 GREENSPOINT PK STE 215 S |
| Responsible Party City,St,Zip: | HOUSTON, TX 77060 |
| Responsible Party Telephone: | 281/836-1485 |
| Reported Date: | 09/10/1992 |
| Case Start Date: | 09/16/1992 |

UST:

| | |
|---|---|
| Facility Id: | 53881 |
| Facility Type: | FLEET REFUELING |
| Facility Begin Date: | 09/01/1987 |
| Facility Status: | INACTIVE |
| Facility Exempt Status: | No |
| Records Off-Site: | No |
| UST Financial Assurance Required: | No |
| Number Of Active UST: | 0 |
| Site Location Description: | Not reported |
| Site Location (Nearest City/County/Zip): | TRAVIS 78721 |
| Site Location (TCEQ Region): | 11 |
| Contact Name/Title: | BOBBY LASSEREQ,SERV MGR |
| Contact Organization Name: | MISSION PETROLEUM CARRIER |
| Contact Mailing Address1: | Not reported |
| Contact Mailing Address2: | Not reported |
| Contact Mailing City/State/Zip: | Not reported |
| Contact Phone Number: | 7139438250 |
| Contact Fax Number: | Not reported |
| Contact Email Address: | Not reported |
| Facility Contact Address Deliverable: | Not reported |
| Application Received Date On Earliest Reg Form: | 05/29/1990 |
| Signature Date On Earliest Reg Form: | 05/23/1990 |
| Signature Name/Title On Earliest Reg Form: | ARCH E KELLY,MGR |
| Signature Role On Earliest Reg Form: | Not reported |
| Signature Company On Earliest Reg Form: | Not reported |
| Enforcement Action: | Not reported |
| Facility Not Inspectable: | No |

Facility Billing Contacts:

| | |
|---|---|
| Princ Id: | 278277402001318 |
| AR Number: | Not reported |
| Contact Name/Title: | GARY JACOBSON/ |
| Contact Organization Name: | TEXACO REFINING AND MARKETING INC |
| Contact Mailing Address (Delivery): | PO BOX 1404 |
| Contact Mailing Address (Internal Delivery): | Not reported |
| Contact Mailing City/State/Zip: | HOUSTON, TX 77251 1404 |
| Phone Number/Ext: | / |
| Contact Fax Number/Ext: | / |
| Contact EMail Address: | Not reported |
| Contact Address Deliverable: | Yes |

Owner:

| | |
|---|---|
| Princ Id: | 278277402001318 |
| Additional Id: | 217046432002156 |
| Facility Num/AI: | 53881 |
| Owner CN: | CN600417687 |

**MISSION PETROLEUM CARRIER (Continued)** **U001284319**

| | |
|---|---|
| Owner Name: | TEXACO REFINING AND MARKETING INC |
| Owner Effective Begin Date: | 09/01/1987 |
| Owner Type: | CO |
| State Tax Id: | 17602947602 |
| Contact Role: | Not reported |
| Contact Name/Title: | / |
| Contact Organization Name: | Not reported |
| Contact Mailing Address (Delivery): | Not reported |
| Contact Mailing Address (Internal Delivery): | Not reported |
| Contact Mailing City/State/Zip: | Not reported |
| Contact Phone Number/Ext: | / |
| Contact Fax Number/Ext: | / |
| Contact Email Address: | Not reported |

Operator Records Not Found for this Facility:

Self Certification Records Not Found for this Facility/Owner:

Tanks:

| | |
|---|---|
| UST Id: | 132367 |
| Facility Num/AI: | 53881 |
| Tank Id: | 1 |
| Number Of Compartments: | 1 |
| Tank Installation Date: | 01/01/1978 |
| Tank Registration Date: | 05/29/1990 |
| Tank Capacity (In Gallons): | 4000 |
| Tank Status (Current): | REMOVED FROM GROUND |
| Tank Status Date: | 12/14/1992 |
| Empty: | N |
| Tank Regulatory Status: | FULLY REGULATED |
| Tank Int Prot (Internal Tank Lining Date): | Not reported |
| Tank Design (Single Wall): | N |
| Tank Design (Double Wall): | N |
| Piping Design (Single Wall): | N |
| Piping Design (Double Wall): | N |
| Tank Ext Cont(Fac-Built Nonmetallic Jacket): | N |
| Tank Ext Cont(Syn Tank-Pit/Piping-Trench Liner): | N |
| Tank Ext Cont(Tank Vault/Rigid Trench Liner): | N |
| Piping Ext Cont(Fac-Built Nonmetallic Jacket): | N |
| Piping Ext Cont(Syn Tank-Pit/Piping-Trench Liner): | N |
| Piping Ext Cont(Tank Vault/Rigid Trench Liner): | N |
| Type Of Piping(P=Pressurized,S=Suction,G=Gravity): | Not reported |
| Tank Material (Steel): | Y |
| Tank Material(Frp(Fiberglass-Reinforced Plastic): | N |
| Tank Mat(Composite (Steel W/Ext Frp Cladding)): | N |
| Tank Mat(Concrete): | N |
| Tank Mat(Jacketed (Steel W/Ext Nonmetallic Jck)): | N |
| Tank Mat(Coated(Steel W/ExtPolyurethane Cladding)): | N |
| Piping Material (Steel): | Y |
| Piping Mat(Frp(Fiberglass Reinforced Plastic): | N |
| Piping Mat(Concrete): | N |
| Piping Mat(Jacketed(Steel W/Ext Nonmetallic Jacket)): | N |
| Piping Mat(Nonmetallic Flex Piping): | N |
| PipingConnect/Valves(Shear/Impact Valves(Under Disp)): | N |
| Piping Connect/Valves(Steel Swing-Joints(End Of Piping)): | N |
| Piping Connect/Valves (Flex Connectors(Ends Of Piping)): | N |
| Tank Corr Prot Meth(TCPM)(Cathodic-Field Installation): | N |
| TCPM (ExtDielectricCoat/Laminate/Tape/Wrap): | N |

**MISSION PETROLEUM CARRIER (Continued)** **U001284319**

| | |
|---|---|
| TCPM(Cathodic Prot-FacInstallation): | N |
| TCPM(Composite Tank(Steel W/Frp Ext Laminate): | N |
| TCPMeth(Coated Tank(Steel W/ExtPolyurethaneLaminate): | N |
| TCPM(FRP Tank Or Piping(Noncorrodible)): | N |
| TCPM(Ext Nonmetallic Jacket): | N |
| TCPMeth(Unnecessary Per Corrosion Prot Spec): | N |
| Piping Corr Prot Meth(Ext Dielectric Coat/ Laminate/Tape/Wrap): | N |
| Piping Corr Prot Method(PCPM) (Cathodic Factory Install): | N |
| PCPM(Cathodic Prot-Field Install): | N |
| PCPMethod (FRP Tank Or Piping(Noncorrodible): | N |
| PCPM(Nonmetallic FlexPiping (Noncorrodible)): | N |
| PCPMeth(Isolated Open Area/2nd Containment): | N |
| PCPM (Dual Protected): | N |
| PCPM(Unnec Per Corrosion Prot Specialist): | N |
| Tank Corr Prot Compliance Flag: | N |
| Piping Corr Prot Compliance Flag: | N |
| Tank Corrosion Prot Variance (: | N |
| Piping Corrosion Prot Variance: | N |
| Temp Out Of Service Compliance: | N |
| Technical Compliance Flag: | N |
| Tank Tested Flag: | Y |
| Installation Signature Date: | 08/17/1990 |

Compartment Records:

| | |
|---|---|
| Tank Id: | 1 |
| UST Comprt Id: | 149549 |
| UST Id: | 132367 |
| Facility Num/Ai: | 53881 |
| Compartment Id: | A |
| Capacity (In Gallons): | 4000 |
| Substance Stored1: | EMPTY |
| Substance Stored2: | Not reported |
| Substance Stored3: | Not reported |
| CompartmentReleaseDetectionMethod(Vapor): | N |
| CRDM(GW Monitoring): | N |
| CRDM(Monitoring Of Secondary Cont Barrier): | N |
| CRDM(Auto Tank Gauge Test/Inv Control): | N |
| CRDM(Interstitial Monitoring SecWall/Jacket): | N |
| CRDM(Wkly Manual Gauging(Tanks<=1000 G): | N |
| CRDM(Mthly Tank Gauging(Emer Gen Tanks): | N |
| CRDM(Sir (Stat Inv Reconciliation)/Inv Control): | N |
| PipingReleaseDetectionMethod(PRDM)(Vapor): | N |
| PRDM(Groundwater Monitoring): | N |
| PRDM(Monitoring Sec Containment Barrier): | N |
| PRDM(InterstitialMonitoring w/in SecWall/Jacket): | N |
| PRDM(Mthly Piping Tightness Test)@.2Gph: | N |
| PRDM(AnnualPipingTightTest/ElecMon@.1Gph: | N |
| PRDM(TriennialTightTest(Suction/GravityPiping): | N |
| PRDM AutoLineLeakDet(3.0 Gph PressPiping): | N |
| PRDM(Sir(StatInv Recon)/Inv Control)): | N |
| PRDM(Exempt System Suction: | N |
| Spill Overfill Prevention Equip(SOPE): | N |
| SOPE(Spill Cont/Bucket/Sump): | N |
| SOPE(DelShut-Off Valve) ): | N |
| SOPE(FlowRestrictorValue: | N |
| SOPE(Alarm (Set@<=90%) W/3a Or 3b: | N |
| SOPE(N/A Deliveries To Tank<=25G): | N |
| Compartment Release Det Compliance Flag: | N |

**MISSION PETROLEUM CARRIER (Continued)** **U001284319**

| | |
|---|---|
| Piping Release Detection Compliance Flag ): | N |
| Spill/OverfillPreventionCompliance Flag: | N |
| Compartment Release Detection Variance: | N |
| Piping Release Detection Variance: | N |
| Spill And Overfill Prevention Variance: | N |
| Stage I Vapor Recovery: | Not reported |
| Stage 1 Installation Date: | Not reported |

Self Certification Records Not Found for this Facility:

| | |
|---|---|
| UST Id: | 132368 |
| Facility Num/AI: | 53881 |
| Tank Id: | 2 |
| Number Of Compartments: | 1 |
| Tank Installation Date: | 01/01/1978 |
| Tank Registration Date: | 05/29/1990 |
| Tank Capacity (In Gallons): | 3000 |
| Tank Status (Current): | REMOVED FROM GROUND |
| Tank Status Date: | 12/14/1992 |
| Empty: | N |
| Tank Regulatory Status: | FULLY REGULATED |
| Tank Int Prot (Internal Tank Lining Date): | Not reported |
| Tank Design (Single Wall): | N |
| Tank Design (Double Wall): | N |
| Piping Design (Single Wall): | N |
| Piping Design (Double Wall): | N |
| Tank Ext Cont(Fac-Built Nonmetallic Jacket): | N |
| Tank Ext Cont(Syn Tank-Pit/Piping-Trench Liner): | N |
| Tank Ext Cont(Tank Vault/Rigid Trench Liner): | N |
| Piping Ext Cont(Fac-Built Nonmetallic Jacket): | N |
| Piping Ext Cont(Syn Tank-Pit/Piping-Trench Liner): | N |
| Piping Ext Cont(Tank Vault/Rigid Trench Liner): | N |
| Type Of Piping(P=Pressurized,S=Suction,G=Gravity): | Not reported |
| Tank Material (Steel): | Y |
| Tank Material(Frp(Fiberglass-Reinforced Plastic): | N |
| Tank Mat(Composite (Steel W/Ext Frp Cladding)): | N |
| Tank Mat(Concrete): | N |
| Tank Mat(Jacketed (Steel W/Ext Nonmetallic Jck)): | N |
| Tank Mat(Coated(Steel W/ExtPolyurethane Cladding)): | N |
| Piping Material (Steel): | Y |
| Piping Mat(Frp(Fiberglass Reinforced Plastic): | N |
| Piping Mat(Concrete): | N |
| Piping Mat(Jacketed(Steel W/Ext Nonmetallic Jacket)): | N |
| Piping Mat(Nonmetallic Flex Piping): | N |
| PipingConnect/Valves(Shear/Impact Valves(Under Disp)): | N |
| Piping Connect/Valves(Steel Swing-Joints(End Of Piping)): | N |
| Piping Connect/Valves (Flex Connectors(Ends Of Piping)): | N |
| Tank Corr Prot Meth(TCPM)(Cathodic-Field Installation): | N |
| TCPM (ExtDielectricCoat/Laminate/Tape/Wrap): | N |
| TCPM(Cathodic Prot-FacInstallation): | N |
| TCPM(Composite Tank(Steel W/Frp Ext Laminate): | N |
| TCPMeth(Coated Tank(Steel W/ExtPolyurethaneLaminate): | N |
| TCPM(FRP Tank Or Piping(Noncorrodible)): | N |
| TCPM(Ext Nonmetallic Jacket): | N |
| TCPMeth(Unnecessary Per Corrosion Prot Spec): | N |
| Piping Corr Prot Meth(Ext Dielectric Coat/ Laminate/Tape/Wrap): | N |
| Piping Corr Prot Method(PCPM) (Cathodic Factory Install): | N |

**MISSION PETROLEUM CARRIER (Continued)** **U001284319**

| | |
|---|---|
| PCPM(Cathodic Prot-Field Install): | N |
| PCPMethod (FRP Tank Or Piping(Noncorrodible): | N |
| PCPM(Nonmetallic FlexPiping (Noncorrodible)): | N |
| PCPMeth(Isolated Open Area/2nd Containment): | N |
| PCPM (Dual Protected): | N |
| PCPM(Unnec Per Corrosion Prot Specialist): | N |
| Tank Corr Prot Compliance Flag: | N |
| Piping Corr Prot Compliance Flag: | N |
| Tank Corrosion Prot Variance (: | N |
| Piping Corrosion Prot Variance: | N |
| Temp Out Of Service Compliance: | N |
| Technical Compliance Flag: | N |
| Tank Tested Flag: | Y |
| Installation Signature Date: | 08/17/1990 |

Compartment Records:

| | |
|---|---|
| Tank Id: | 2 |
| UST Comprt Id: | 149550 |
| UST Id: | 132368 |
| Facility Num/Ai: | 53881 |
| Compartment Id: | A |
| Capacity (In Gallons): | 3000 |
| Substance Stored1: | EMPTY |
| Substance Stored2: | Not reported |
| Substance Stored3: | Not reported |
| CompartmentReleaseDetectionMethod(Vapor): | N |
| CRDM(GW Monitoring): | N |
| CRDM(Monitoring Of Secondary Cont Barrier): | N |
| CRDM(Auto Tank Gauge Test/Inv Control): | N |
| CRDM(Interstitial Monitoring SecWall/Jacket): | N |
| CRDM(Wkly Manual Gauging(Tanks<=1000 G): | N |
| CRDM(Mthly Tank Gauging(Emer Gen Tanks): | N |
| CRDM(Sir (Stat Inv Reconciliation)/Inv Control): | N |
| PipingReleaseDetectionMethod(PRDM)(Vapor): | N |
| PRDM(Groundwater Monitoring): | N |
| PRDM(Monitoring Sec Containment Barrier): | N |
| PRDM(InterstitialMonitoring w/in SecWall/Jacket): | N |
| PRDM(Mthly Piping Tightness Test)@.2Gph: | N |
| PRDM(AnnualPipingTightTest/ElecMon@.1Gph: | N |
| PRDM(TriennialTightTest(Suction/GravityPiping): | N |
| PRDM AutoLineLeakDet(3.0 Gph PressPiping): | N |
| PRDM(Sir(StatInv Recon)/Inv Control)): | N |
| PRDM(Exempt System Suction: | N |
| Spill Overfill Prevention Equip(SOPE): | N |
| SOPE(Spill Cont/Bucket/Sump): | N |
| SOPE(DelShut-Off Valve) ): | N |
| SOPE(FlowRestrictorValue: | N |
| SOPE(Alarm (Set@<=90%) W/3a Or 3b: | N |
| SOPE(N/A Deliveries To Tank<=25G): | N |
| Compartment Release Det Compliance Flag: | N |
| Piping Release Detection Compliance Flag ): | N |
| Spill/OverfillPreventionCompliance Flag: | N |
| Compartment Release Detection Variance: | N |
| Piping Release Detection Variance: | N |
| Spill And Overfill Prevention Variance: | N |
| Stage I Vapor Recovery: | Not reported |
| Stage 1 Installation Date: | Not reported |

**MISSION PETROLEUM CARRIER (Continued)** **U001284319**

Self Certification Records Not Found for this Facility:

| | |
|---|---|
| UST Id: | 132366 |
| Facility Num/AI: | 53881 |
| Tank Id: | 3 |
| Number Of Compartments: | 1 |
| Tank Installation Date: | 01/01/1978 |
| Tank Registration Date: | 05/29/1990 |
| Tank Capacity (In Gallons): | 2000 |
| Tank Status (Current): | REMOVED FROM GROUND |
| Tank Status Date: | 12/14/1992 |
| Empty: | N |
| Tank Regulatory Status: | FULLY REGULATED |
| Tank Int Prot (Internal Tank Lining Date): | Not reported |
| Tank Design (Single Wall): | N |
| Tank Design (Double Wall): | N |
| Piping Design (Single Wall): | N |
| Piping Design (Double Wall): | N |
| Tank Ext Cont(Fac-Built Nonmetallic Jacket): | N |
| Tank Ext Cont(Syn Tank-Pit/Piping-Trench Liner): | N |
| Tank Ext Cont(Tank Vault/Rigid Trench Liner): | N |
| Piping Ext Cont(Fac-Built Nonmetallic Jacket): | N |
| Piping Ext Cont(Syn Tank-Pit/Piping-Trench Liner): | N |
| Piping Ext Cont(Tank Vault/Rigid Trench Liner): | N |
| Type Of Piping(P=Pressurized,S=Suction,G=Gravity): | Not reported |
| Tank Material (Steel): | Y |
| Tank Material(Frp(Fiberglass-Reinforced Plastic): | N |
| Tank Mat(Composite (Steel W/Ext Frp Cladding)): | N |
| Tank Mat(Concrete): | N |
| Tank Mat(Jacketed (Steel W/Ext Nonmetallic Jck)): | N |
| Tank Mat(Coated(Steel W/ExtPolyurethane Cladding)): | N |
| Piping Material (Steel): | Y |
| Piping Mat(Frp(Fiberglass Reinforced Plastic): | N |
| Piping Mat(Concrete): | N |
| Piping Mat(Jacketed(Steel W/Ext Nonmetallic Jacket)): | N |
| Piping Mat(Nonmetallic Flex Piping): | N |
| PipingConnect/Valves(Shear/Impact Valves(Under Disp)): | N |
| Piping Connect/Valves(Steel Swing-Joints(End Of Piping)): | N |
| Piping Connect/Valves (Flex Connectors(Ends Of Piping)): | N |
| Tank Corr Prot Meth(TCPM)(Cathodic-Field Installation): | N |
| TCPM (ExtDielectricCoat/Laminate/Tape/Wrap): | N |
| TCPM(Cathodic Prot-FacInstallation): | N |
| TCPM(Composite Tank(Steel W/Frp Ext Laminate): | N |
| TCPMeth(Coated Tank(Steel W/ExtPolyurethaneLaminate): | N |
| TCPM(FRP Tank Or Piping(Noncorrodible)): | N |
| TCPM(Ext Nonmetallic Jacket): | N |
| TCPMeth(Unnecessary Per Corrosion Prot Spec): | N |
| Piping Corr Prot Meth(Ext Dielectric Coat/ Laminate/Tape/Wrap): | N |
| Piping Corr Prot Method(PCPM) (Cathodic Factory Install): | N |
| PCPM(Cathodic Prot-Field Install): | N |
| PCPMethod (FRP Tank Or Piping(Noncorrodible): | N |
| PCPM(Nonmetallic FlexPiping (Noncorrodible)): | N |
| PCPMeth(Isolated Open Area/2nd Containment): | N |
| PCPM (Dual Protected): | N |
| PCPM(Unnec Per Corrosion Prot Specialist): | N |
| Tank Corr Prot Compliance Flag: | N |
| Piping Corr Prot Compliance Flag: | N |

**MISSION PETROLEUM CARRIER (Continued)** **U001284319**

| | |
|---|---|
| Tank Corrosion Prot Variance (: | N |
| Piping Corrosion Prot Variance: | N |
| Temp Out Of Service Compliance: | N |
| Technical Compliance Flag: | N |
| Tank Tested Flag: | Y |
| Installation Signature Date: | 08/17/1990 |

Compartment Records:

| | |
|---|---|
| Tank Id: | 3 |
| UST Comprt Id: | 149548 |
| UST Id: | 132366 |
| Facility Num/Ai: | 53881 |
| Compartment Id: | A |
| Capacity (In Gallons): | 2000 |
| Substance Stored1: | EMPTY |
| Substance Stored2: | Not reported |
| Substance Stored3: | Not reported |
| CompartmentReleaseDetectionMethod(Vapor): | N |
| CRDM(GW Monitoring): | N |
| CRDM(Monitoring Of Secondary Cont Barrier): | N |
| CRDM(Auto Tank Gauge Test/Inv Control): | N |
| CRDM(Interstitial Monitoring SecWall/Jacket): | N |
| CRDM(Wkly Manual Gauging(Tanks<=1000 G): | N |
| CRDM(Mthly Tank Gauging(Emer Gen Tanks): | N |
| CRDM(Sir (Stat Inv Reconciliation)/Inv Control): | N |
| PipingReleaseDetectionMethod(PRDM)(Vapor): | N |
| PRDM(Groundwater Monitoring): | N |
| PRDM(Monitoring Sec Containment Barrier): | N |
| PRDM(InterstitialMonitoring w/in SecWall/Jacket): | N |
| PRDM(Mthly Piping Tightness Test)@.2Gph: | N |
| PRDM(AnnualPipingTightTest/ElecMon@.1Gph: | N |
| PRDM(TriennialTightTest(Suction/GravityPiping): | N |
| PRDM AutoLineLeakDet(3.0 Gph PressPiping): | N |
| PRDM(Sir(StatInv Recon)/Inv Control)): | N |
| PRDM(Exempt System Suction: | N |
| Spill Overfill Prevention Equip(SOPE): | N |
| SOPE(Spill Cont/Bucket/Sump): | N |
| SOPE(DelShut-Off Valve) ): | N |
| SOPE(FlowRestrictorValue: | N |
| SOPE(Alarm (Set@<=90%) W/3a Or 3b: | N |
| SOPE(N/A Deliveries To Tank<=25G): | N |
| Compartment Release Det Compliance Flag: | N |
| Piping Release Detection Compliance Flag ): | N |
| Spill/OverfillPreventionCompliance Flag: | N |
| Compartment Release Detection Variance: | N |
| Piping Release Detection Variance: | N |
| Spill And Overfill Prevention Variance: | N |
| Stage I Vapor Recovery: | Not reported |
| Stage 1 Installation Date: | Not reported |

Self Certification Records Not Found for this Facility:

| | |
|---|---|
| UST Id: | 132369 |
| Facility Num/AI: | 53881 |
| Tank Id: | 4 |
| Number Of Compartments: | 1 |
| Tank Installation Date: | 08/31/1987 |

**MISSION PETROLEUM CARRIER (Continued)** **U001284319**

| | |
|---|---|
| Tank Registration Date: | 05/29/1990 |
| Tank Capacity (In Gallons): | 550 |
| Tank Status (Current): | REMOVED FROM GROUND |
| Tank Status Date: | 08/31/1987 |
| Empty: | N |
| Tank Regulatory Status: | FULLY REGULATED |
| Tank Int Prot (Internal Tank Lining Date): | Not reported |
| Tank Design (Single Wall): | Y |
| Tank Design (Double Wall): | N |
| Piping Design (Single Wall): | Y |
| Piping Design (Double Wall): | N |
| Tank Ext Cont(Fac-Built Nonmetallic Jacket): | N |
| Tank Ext Cont(Syn Tank-Pit/Piping-Trench Liner): | N |
| Tank Ext Cont(Tank Vault/Rigid Trench Liner): | N |
| Piping Ext Cont(Fac-Built Nonmetallic Jacket): | N |
| Piping Ext Cont(Syn Tank-Pit/Piping-Trench Liner): | N |
| Piping Ext Cont(Tank Vault/Rigid Trench Liner): | N |
| Type Of Piping(P=Pressurized,S=Suction,G=Gravity): | G |
| Tank Material (Steel): | Y |
| Tank Material(Frp(Fiberglass-Reinforced Plastic): | N |
| Tank Mat(Composite (Steel W/Ext Frp Cladding)): | N |
| Tank Mat(Concrete): | N |
| Tank Mat(Jacketed (Steel W/Ext Nonmetallic Jck)): | N |
| Tank Mat(Coated(Steel W/ExtPolyurethane Cladding)): | N |
| Piping Material (Steel): | Y |
| Piping Mat(Frp(Fiberglass Reinforced Plastic): | N |
| Piping Mat(Concrete): | N |
| Piping Mat(Jacketed(Steel W/Ext Nonmetallic Jacket)): | N |
| Piping Mat(Nonmetallic Flex Piping): | N |
| PipingConnect/Valves(Shear/Impact Valves(Under Disp)): | N |
| Piping Connect/Valves(Steel Swing-Joints(End Of Piping)): | N |
| Piping Connect/Valves (Flex Connectors(Ends Of Piping)): | N |
| Tank Corr Prot Meth(TCPM)(Cathodic-Field Installation): | N |
| TCPM (ExtDielectricCoat/Laminate/Tape/Wrap): | N |
| TCPM(Cathodic Prot-FacInstallation): | N |
| TCPM(Composite Tank(Steel W/Frp Ext Laminate): | N |
| TCPMeth(Coated Tank(Steel W/ExtPolyurethaneLaminate): | N |
| TCPM(FRP Tank Or Piping(Noncorrodible)): | N |
| TCPM(Ext Nonmetallic Jacket): | N |
| TCPMeth(Unnecessary Per Corrosion Prot Spec): | N |
| Piping Corr Prot Meth(Ext Dielectric Coat/ Laminate/Tape/Wrap): | N |
| Piping Corr Prot Method(PCPM) (Cathodic Factory Install): | N |
| PCPM(Cathodic Prot-Field Install): | N |
| PCPMethod (FRP Tank Or Piping(Noncorrodible): | N |
| PCPM(Nonmetallic FlexPiping (Noncorrodible)): | N |
| PCPMeth(Isolated Open Area/2nd Containment): | N |
| PCPM (Dual Protected): | N |
| PCPM(Unnec Per Corrosion Prot Specialist): | N |
| Tank Corr Prot Compliance Flag: | N |
| Piping Corr Prot Compliance Flag: | N |
| Tank Corrosion Prot Variance (: | N |
| Piping Corrosion Prot Variance: | N |
| Temp Out Of Service Compliance: | N |
| Technical Compliance Flag: | N |
| Tank Tested Flag: | Y |
| Installation Signature Date: | 08/17/1990 |

**MISSION PETROLEUM CARRIER (Continued)** **U001284319**

Compartment Records:

| | |
|---|---|
| Tank Id: | 4 |
| UST Comprt Id: | 149551 |
| UST Id: | 132369 |
| Facility Num/Ai: | 53881 |
| Compartment Id: | A |
| Capacity (In Gallons): | 550 |
| Substance Stored1: | EMPTY |
| Substance Stored2: | Not reported |
| Substance Stored3: | Not reported |
| CompartmentReleaseDetectionMethod(Vapor): | N |
| CRDM(GW Monitoring): | N |
| CRDM(Monitoring Of Secondary Cont Barrier): | N |
| CRDM(Auto Tank Gauge Test/Inv Control): | N |
| CRDM(Interstitial Monitoring SecWall/Jacket): | N |
| CRDM(Wkly Manual Gauging(Tanks<=1000 G): | N |
| CRDM(Mthly Tank Gauging(Emer Gen Tanks): | N |
| CRDM(Sir (Stat Inv Reconciliation)/Inv Control): | N |
| PipingReleaseDetectionMethod(PRDM)(Vapor): | N |
| PRDM(Groundwater Monitoring): | N |
| PRDM(Monitoring Sec Containment Barrier): | N |
| PRDM(InterstitialMonitoring w/in SecWall/Jacket): | N |
| PRDM(Mthly Piping Tightness Test)@.2Gph: | N |
| PRDM(AnnualPipingTightTest/ElecMon@.1Gph: | N |
| PRDM(TriennialTightTest(Suction/GravityPiping): | N |
| PRDM AutoLineLeakDet(3.0 Gph PressPiping): | N |
| PRDM(Sir(StatInv Recon)/Inv Control)): | N |
| PRDM(Exempt System Suction: | N |
| Spill Overfill Prevention Equip(SOPE): | N |
| SOPE(Spill Cont/Bucket/Sump): | N |
| SOPE(DelShut-Off Valve) ): | N |
| SOPE(FlowRestrictorValue: | N |
| SOPE(Alarm (Set@<=90%) W/3a Or 3b: | N |
| SOPE(N/A Deliveries To Tank<=25G): | N |
| Compartment Release Det Compliance Flag: | N |
| Piping Release Detection Compliance Flag ): | N |
| Spill/OverfillPreventionCompliance Flag: | N |
| Compartment Release Detection Variance: | N |
| Piping Release Detection Variance: | N |
| Spill And Overfill Prevention Variance: | N |
| Stage I Vapor Recovery: | Not reported |
| Stage 1 Installation Date: | Not reported |

Self Certification Records Not Found for this Facility:

Tank Records Not Found for this Facility:

**J27 SE 1/4-1/2 0.291 mi. 1535 ft.**

**GOVALLE FOOD STORE**
**1116 AIRPORT BLVD**
**AUSTIN, TX 78702**

**LPST U002021237**
**UST N/A**
**Financial Assurance**
**GCC**

**Site 2 of 2 in cluster J**

**Relative: Higher**

**Actual: 460 ft.**

LPST:

| | |
|---|---|
| Facility ID: | 0066096 |
| LPST Id: | 115047 |
| Facility Location: | 1116 AIRPORT BLVD |
| TCEQ Region# and City: | 11 |
| Region City: | Austin |
| Reported Date: | 04/17/2008 |
| Entered Date: | 09/20/2000 |
| Priority: | 4.1 - GW IMPACTED NO APPARENT THREATS OR IMPACTS TO RECEPTORS |
| Program: | 3 - STATE LEAD |
| CA Status: | 6A - FINAL CONCURRENCE ISSUED |
| Priority Description: | Groundwater is affected. |
| **Status:** | **FINAL CONCURRENCE ISSUED, CASE CLOSED** |
| Coordinators Primary: | 3/1/3/1 |
| Coordinators RPR: | EAE |
| Responsible Party Name: | TOP LINE ENTERPRISES INC |
| Responsible Party Contact: | SULTANALI S MOMIN |
| Responsible Party Address: | 1116 AIRPORT BLVD |
| Responsible Party City,St,Zip: | AUSTIN, TX 78702 5134 |
| Responsible Party Telephone: | 512/926-4961 |
| Reported Date: | 12/31/3000 |
| Case Start Date: | 09/20/2000 |

UST:

| | |
|---|---|
| Facility Id: | 66096 |
| Facility Type: | RETAIL |
| Facility Begin Date: | 08/31/1987 |
| Facility Status: | INACTIVE |
| Facility Exempt Status: | No |
| Records Off-Site: | No |
| UST Financial Assurance Required: | No |
| Number Of Active UST: | 0 |
| Site Location Description: | Not reported |
| Site Location (Nearest City/County/Zip): | TRAVIS 78702 |
| Site Location (TCEQ Region): | 11 |
| Contact Name/Title: | ALVIN MOMIN, |
| Contact Organization Name: | GOVALLE FOOD STORE |
| Contact Mailing Address1: | Not reported |
| Contact Mailing Address2: | Not reported |
| Contact Mailing City/State/Zip: | Not reported |
| Contact Phone Number: | 5129264961 |
| Contact Fax Number: | Not reported |
| Contact Email Address: | Not reported |
| Facility Contact Address Deliverable: | Not reported |
| Application Received Date On Earliest Reg Form: | 10/26/1994 |
| Signature Date On Earliest Reg Form: | 10/25/1994 |
| Signature Name/Title On Earliest Reg Form: | SULTANALI S MOMIN,OWNER |
| Signature Role On Earliest Reg Form: | Not reported |
| Signature Company On Earliest Reg Form: | Not reported |
| Enforcement Action: | Not reported |
| Facility Not Inspectable: | No |

Facility Billing Contacts:

**GOVALLE FOOD STORE (Continued)** **U002021237**

| | |
|---|---|
| Princ Id: | 329391352002183 |
| AR Number: | Not reported |
| Contact Name/Title: | ALVIN MOMIN/ |
| Contact Organization Name: | TOP LINE ENTERPRISES INC |
| Contact Mailing Address (Delivery): | 1116 AIRPORT BLVD |
| Contact Mailing Address (Internal Delivery): | Not reported |
| Contact Mailing City/State/Zip: | AUSTIN, TX 78702 3134 |
| Phone Number/Ext: | / |
| Contact Fax Number/Ext: | / |
| Contact EMail Address: | Not reported |
| Contact Address Deliverable: | Yes |

Owner:

| | |
|---|---|
| Princ Id: | 329391352002183 |
| Additional Id: | 240389472002183 |
| Facility Num/AI: | 66096 |
| Owner CN: | CN601370257 |
| Owner Name: | TOP LINE ENTERPRISES INC |
| Owner Effective Begin Date: | 08/31/1987 |
| Owner Type: | CO |
| State Tax Id: | 17424291049 |
| Contact Role: | OWNCON |
| Contact Name/Title: | ALVIN MOMIN/ |
| Contact Organization Name: | TOP LINE ENTERPRISES INC |
| Contact Mailing Address (Delivery): | 1116 AIRPORT BLVD |
| Contact Mailing Address (Internal Delivery): | Not reported |
| Contact Mailing City/State/Zip: | AUSTIN, TX 78702 3134 |
| Contact Phone Number/Ext: | 1 512 9264961/0 |
| Contact Fax Number/Ext: | / |
| Contact Email Address: | Not reported |

Operator:

| | |
|---|---|
| Princ Id: | 329391352002183 |
| Additional Id: | 240389472002183 |
| Facility Num/AI: | 66096 |
| Operator CN: | CN601370257 |
| Operator Name (Company Or Ind Last Name): | TOP LINE ENTERPRISES INC |
| Operator Name (Individual First/Middle): | Not reported |
| Operator Effective Begin Date: | 08/31/1987 |
| Operator Type: | CO |
| Contact Role: | OPRCON |
| Contact Name: | MOMIN |
| Contact Title: | Not reported |
| Contact Organization Name: | TOP LINE ENTERPRISES INC |
| Contact Mailing Address (Delivery): | 1116 AIRPORT BLVD |
| Contact Mailing Address (Internal Delivery): | Not reported |
| Contact Mailing City/State/Zip: | AUSTIN, TX 78702 3134 |
| Contact Phone Number/Ext: | 1 512 9264961/0 |
| Contact Fax Number/Ext: | / |
| Contact Email Address: | Not reported |

Self Certification:

| | |
|---|---|
| Cert Id: | 166964 |
| Facility Num/AI: | 66096 |
| Self-Certification Date: | 04/27/2001 |
| Signature Name/Title: | ALVIN MOMIN OPER |

**GOVALLE FOOD STORE (Continued)** **U002021237**

| | |
|---|---|
| Signature Type Role: | OWNER |
| Filing Status(Initial, Renewal, Amendment): | INITIAL |
| Registration Self-Certification Flag: | Yes |
| Facility Fees Self-Certification Flag: | Yes |
| Financial Assurance Self-Certification Flag: | Yes |
| Technical Standards Self-Certification Flag: | Yes |
| Delivery Certificate Expiration Date: | 05/31/2002 |
| Reporting Method: | Not reported |
| Tank Corrosion Protection Compliance: | Not reported |
| Piping Corrosion Protection Compliance: | Not reported |
| Compartment Release Detection Compliance: | Not reported |
| Piping Release Detection Compliance: | Not reported |
| Spill Prevention/Overfill Compliance: | Not reported |

Construction Notification:

| | |
|---|---|
| NOC Id: | 16919 |
| Facility Num/AI: | 66096 |
| Application Received Date: | 06/21/2002 |
| Scheduled Construction Date: | 06/27/2002 |
| UST Improvement: | No |
| UST Installation: | No |
| UST Removal: | Yes |
| UST Repair: | No |
| UST Return To Service: | No |
| UST Replacement: | No |
| UST Abandonment: | No |
| UST Stage I: | No |
| AST Installation: | No |
| AST Stage I: | No |
| Historical Tracking Number: | M20621007 |
| Waiver Flag: | No |
| Late Filing Flag: | Yes |
| Form Received Date: | Not reported |
| Signature Date On Form: | Not reported |
| Signature Name On Form: | Not reported |
| Signature Title On Form: | Not reported |
| Signature Role: | Not reported |
| Signature Company On Form: | Not reported |
| Owner Name At Time Of Construction: | Not reported |
| Owner CN At Time Of Construction: | Not reported |
| Owner AR At Time Of Construction: | 45115 |
| General Description of Proposed Construction: | Not reported |

Contractor, Consultant and Installer:

| | |
|---|---|
| Cont/Cons/Installer Id: | 18261 |
| Ust Id: | Not reported |
| Noc Id: | 16919 |
| Facility Num/Ai: | 66096 |
| Type Of Contact (Contractor, Consultant, Or Installer): | CONTRACTOR |
| Contractor Crp Number Or Installer Ilp Number: | CRP001073 |
| Company Name: | Not reported |
| Representative Name: | Not reported |
| Mailing Address (Delivery): | Not reported |
| Mailing Address (Internal Delivery): | Not reported |
| Mailing Address (City Name): | Not reported |
| Mailing Address (State Code): | Not reported |

**GOVALLE FOOD STORE (Continued)** **U002021237**

| | |
|---|---|
| Mailing Address (Five Digit Zip Code): | Not reported |
| Mailing Address (Foreign Postal Code): | Not reported |
| Mailing Address (Country Code): | Not reported |
| Phone Number (Country Code): | 1 |
| Phone Number (Area Code): | Not reported |
| Phone Number: | Not reported |
| Phone Number (Extension): | Not reported |
| Fax Number (Country Code): | Not reported |
| Fax Number (Area Code): | Not reported |
| Fax Number: | Not reported |
| Email Address: | Not reported |

Tanks:

| | |
|---|---|
| UST Id: | 172431 |
| Facility Num/AI: | 66096 |
| Tank Id: | 1 |
| Number Of Compartments: | 1 |
| Tank Installation Date: | 08/31/1987 |
| Tank Registration Date: | 10/26/1994 |
| Tank Capacity (In Gallons): | 10000 |
| Tank Status (Current): | REMOVED FROM GROUND |
| Tank Status Date: | 07/24/2002 |
| Empty: | N |
| Tank Regulatory Status: | FULLY REGULATED |
| Tank Int Prot (Internal Tank Lining Date): | Not reported |
| Tank Design (Single Wall): | Y |
| Tank Design (Double Wall): | N |
| Piping Design (Single Wall): | N |
| Piping Design (Double Wall): | N |
| Tank Ext Cont(Fac-Built Nonmetallic Jacket): | N |
| Tank Ext Cont(Syn Tank-Pit/Piping-Trench Liner): | N |
| Tank Ext Cont(Tank Vault/Rigid Trench Liner): | N |
| Piping Ext Cont(Fac-Built Nonmetallic Jacket): | N |
| Piping Ext Cont(Syn Tank-Pit/Piping-Trench Liner): | N |
| Piping Ext Cont(Tank Vault/Rigid Trench Liner): | N |
| Type Of Piping(P=Pressurized,S=Suction,G=Gravity): | S |
| Tank Material (Steel): | Y |
| Tank Material(Frp(Fiberglass-Reinforced Plastic): | N |
| Tank Mat(Composite (Steel W/Ext Frp Cladding)): | N |
| Tank Mat(Concrete): | N |
| Tank Mat(Jacketed (Steel W/Ext Nonmetallic Jck)): | N |
| Tank Mat(Coated(Steel W/ExtPolyurethane Cladding)): | N |
| Piping Material (Steel): | Y |
| Piping Mat(Frp(Fiberglass Reinforced Plastic): | N |
| Piping Mat(Concrete): | N |
| Piping Mat(Jacketed(Steel W/Ext Nonmetallic Jacket)): | N |
| Piping Mat(Nonmetallic Flex Piping): | N |
| PipingConnect/Valves(Shear/Impact Valves(Under Disp)): | N |
| Piping Connect/Valves(Steel Swing-Joints(End Of Piping)): | N |
| Piping Connect/Valves (Flex Connectors(Ends Of Piping)): | N |
| Tank Corr Prot Meth(TCPM)(Cathodic-Field Installation): | N |
| TCPM (ExtDielectricCoat/Laminate/Tape/Wrap): | N |
| TCPM(Cathodic Prot-FacInstallation): | N |
| TCPM(Composite Tank(Steel W/Frp Ext Laminate): | N |
| TCPMeth(Coated Tank(Steel W/ExtPolyurethaneLaminate): | N |
| TCPM(FRP Tank Or Piping(Noncorrodible)): | N |
| TCPM(Ext Nonmetallic Jacket): | N |

**GOVALLE FOOD STORE (Continued)** **U002021237**

| | |
|---|---|
| TCPMeth(Unnecessary Per Corrosion Prot Spec): | N |
| Piping Corr Prot Meth(Ext Dielectric Coat/ Laminate/Tape/Wrap): | N |
| Piping Corr Prot Method(PCPM) (Cathodic Factory Install): | N |
| PCPM(Cathodic Prot-Field Install): | N |
| PCPMethod (FRP Tank Or Piping(Noncorrodible): | N |
| PCPM(Nonmetallic FlexPiping (Noncorrodible)): | N |
| PCPMeth(Isolated Open Area/2nd Containment): | N |
| PCPM (Dual Protected): | N |
| PCPM(Unnec Per Corrosion Prot Specialist): | N |
| Tank Corr Prot Compliance Flag: | N |
| Piping Corr Prot Compliance Flag: | N |
| Tank Corrosion Prot Variance (: | N |
| Piping Corrosion Prot Variance: | N |
| Temp Out Of Service Compliance: | N |
| Technical Compliance Flag: | N |
| Tank Tested Flag: | N |
| Installation Signature Date: | Not reported |

Compartment Records:

| | |
|---|---|
| Tank Id: | 1 |
| UST Comprt Id: | 164539 |
| UST Id: | 172431 |
| Facility Num/Ai: | 66096 |
| Compartment Id: | A |
| Capacity (In Gallons): | 10000 |
| Substance Stored1: | GASOLINE |
| Substance Stored2: | Not reported |
| Substance Stored3: | Not reported |
| CompartmentReleaseDetectionMethod(Vapor): | N |
| CRDM(GW Monitoring): | N |
| CRDM(Monitoring Of Secondary Cont Barrier): | N |
| CRDM(Auto Tank Gauge Test/Inv Control): | N |
| CRDM(Interstitial Monitoring SecWall/Jacket): | N |
| CRDM(Wkly Manual Gauging(Tanks<=1000 G): | N |
| CRDM(Mthly Tank Gauging(Emer Gen Tanks): | N |
| CRDM(Sir (Stat Inv Reconciliation)/Inv Control): | N |
| PipingReleaseDetectionMethod(PRDM)(Vapor): | N |
| PRDM(Groundwater Monitoring): | N |
| PRDM(Monitoring Sec Containment Barrier): | N |
| PRDM(InterstitialMonitoring w/in SecWall/Jacket): | N |
| PRDM(Mthly Piping Tightness Test)@.2Gph: | N |
| PRDM(AnnualPipingTightTest/ElecMon@.1Gph: | N |
| PRDM(TriennialTightTest(Suction/GravityPiping): | N |
| PRDM AutoLineLeakDet(3.0 Gph PressPiping): | N |
| PRDM(Sir(StatInv Recon)/Inv Control)): | N |
| PRDM(Exempt System Suction: | N |
| Spill Overfill Prevention Equip(SOPE): | N |
| SOPE(Spill Cont/Bucket/Sump): | N |
| SOPE(DelShut-Off Valve) ): | N |
| SOPE(FlowRestrictorValue: | N |
| SOPE(Alarm (Set@<=90%) W/3a Or 3b: | N |
| SOPE(N/A Deliveries To Tank<=25G): | N |
| Compartment Release Det Compliance Flag: | N |
| Piping Release Detection Compliance Flag ): | N |
| Spill/OverfillPreventionCompliance Flag: | N |
| Compartment Release Detection Variance: | N |
| Piping Release Detection Variance: | N |
| Spill And Overfill Prevention Variance: | N |

**GOVALLE FOOD STORE (Continued)** **U002021237**

| | |
|---|---|
| Stage I Vapor Recovery: | Not reported |
| Stage 1 Installation Date: | Not reported |
| More Self Certification: | |
| Facility Num/AI: | 172431 |
| Self Cert comprt id: | 66096 |
| Self Cert Id: | 166964 |
| UST Comprt Id: | 477327 |
| Ust Id: | 164539 |
| Tank Id: | 1 |
| Compartment Id (A, B, C, Etc.): | A |
| UST Id: | 172432 |
| Facility Num/AI: | 66096 |
| Tank Id: | 2 |
| Number Of Compartments: | 1 |
| Tank Installation Date: | 08/31/1987 |
| Tank Registration Date: | 10/26/1994 |
| Tank Capacity (In Gallons): | 6000 |
| Tank Status (Current): | REMOVED FROM GROUND |
| Tank Status Date: | 07/24/2002 |
| Empty: | N |
| Tank Regulatory Status: | FULLY REGULATED |
| Tank Int Prot (Internal Tank Lining Date): | Not reported |
| Tank Design (Single Wall): | Y |
| Tank Design (Double Wall): | N |
| Piping Design (Single Wall): | N |
| Piping Design (Double Wall): | N |
| Tank Ext Cont(Fac-Built Nonmetallic Jacket): | N |
| Tank Ext Cont(Syn Tank-Pit/Piping-Trench Liner): | N |
| Tank Ext Cont(Tank Vault/Rigid Trench Liner): | N |
| Piping Ext Cont(Fac-Built Nonmetallic Jacket): | N |
| Piping Ext Cont(Syn Tank-Pit/Piping-Trench Liner): | N |
| Piping Ext Cont(Tank Vault/Rigid Trench Liner): | N |
| Type Of Piping(P=Pressurized,S=Suction,G=Gravity): | S |
| Tank Material (Steel): | Y |
| Tank Material(Frp(Fiberglass-Reinforced Plastic): | N |
| Tank Mat(Composite (Steel W/Ext Frp Cladding)): | N |
| Tank Mat(Concrete): | N |
| Tank Mat(Jacketed (Steel W/Ext Nonmetallic Jck)): | N |
| Tank Mat(Coated(Steel W/ExtPolyurethane Cladding)): | N |
| Piping Material (Steel): | Y |
| Piping Mat(Frp(Fiberglass Reinforced Plastic): | N |
| Piping Mat(Concrete): | N |
| Piping Mat(Jacketed(Steel W/Ext Nonmetallic Jacket)): | N |
| Piping Mat(Nonmetallic Flex Piping): | N |
| PipingConnect/Valves(Shear/Impact Valves(Under Disp)): | N |
| Piping Connect/Valves(Steel Swing-Joints(End Of Piping)): | N |
| Piping Connect/Valves (Flex Connectors(Ends Of Piping)): | N |
| Tank Corr Prot Meth(TCPM)(Cathodic-Field Installation): | N |
| TCPM (ExtDielectricCoat/Laminate/Tape/Wrap): | N |
| TCPM(Cathodic Prot-FacInstallation): | N |
| TCPM(Composite Tank(Steel W/Frp Ext Laminate): | N |
| TCPMeth(Coated Tank(Steel W/ExtPolyurethaneLaminate): | N |
| TCPM(FRP Tank Or Piping(Noncorrodible)): | N |
| TCPM(Ext Nonmetallic Jacket): | N |

**GOVALLE FOOD STORE (Continued)** **U002021237**

| | |
|---|---|
| TCPMeth(Unnecessary Per Corrosion Prot Spec): | N |
| Piping Corr Prot Meth(Ext Dielectric Coat/ Laminate/Tape/Wrap): | N |
| Piping Corr Prot Method(PCPM) (Cathodic Factory Install): | N |
| PCPM(Cathodic Prot-Field Install): | N |
| PCPMethod (FRP Tank Or Piping(Noncorrodible): | N |
| PCPM(Nonmetallic FlexPiping (Noncorrodible)): | N |
| PCPMeth(Isolated Open Area/2nd Containment): | N |
| PCPM (Dual Protected): | N |
| PCPM(Unnec Per Corrosion Prot Specialist): | N |
| Tank Corr Prot Compliance Flag: | N |
| Piping Corr Prot Compliance Flag: | N |
| Tank Corrosion Prot Variance (: | N |
| Piping Corrosion Prot Variance: | N |
| Temp Out Of Service Compliance: | N |
| Technical Compliance Flag: | N |
| Tank Tested Flag: | N |
| Installation Signature Date: | Not reported |

Compartment Records:

| | |
|---|---|
| Tank Id: | 2 |
| UST Comprt Id: | 164540 |
| UST Id: | 172432 |
| Facility Num/Ai: | 66096 |
| Compartment Id: | A |
| Capacity (In Gallons): | 6000 |
| Substance Stored1: | GASOLINE |
| Substance Stored2: | Not reported |
| Substance Stored3: | Not reported |
| CompartmentReleaseDetectionMethod(Vapor): | N |
| CRDM(GW Monitoring): | N |
| CRDM(Monitoring Of Secondary Cont Barrier): | N |
| CRDM(Auto Tank Gauge Test/Inv Control): | N |
| CRDM(Interstitial Monitoring SecWall/Jacket): | N |
| CRDM(Wkly Manual Gauging(Tanks<=1000 G): | N |
| CRDM(Mthly Tank Gauging(Emer Gen Tanks): | N |
| CRDM(Sir (Stat Inv Reconciliation)/Inv Control): | N |
| PipingReleaseDetectionMethod(PRDM)(Vapor): | N |
| PRDM(Groundwater Monitoring): | N |
| PRDM(Monitoring Sec Containment Barrier): | N |
| PRDM(InterstitialMonitoring w/in SecWall/Jacket): | N |
| PRDM(Mthly Piping Tightness Test)@.2Gph: | N |
| PRDM(AnnualPipingTightTest/ElecMon@.1Gph: | N |
| PRDM(TriennialTightTest(Suction/GravityPiping): | N |
| PRDM AutoLineLeakDet(3.0 Gph PressPiping): | N |
| PRDM(Sir(StatInv Recon)/Inv Control)): | N |
| PRDM(Exempt System Suction: | N |
| Spill Overfill Prevention Equip(SOPE): | N |
| SOPE(Spill Cont/Bucket/Sump): | N |
| SOPE(DelShut-Off Valve) ): | N |
| SOPE(FlowRestrictorValue: | N |
| SOPE(Alarm (Set@<=90%) W/3a Or 3b: | N |
| SOPE(N/A Deliveries To Tank<=25G): | N |
| Compartment Release Det Compliance Flag: | N |
| Piping Release Detection Compliance Flag ): | N |
| Spill/OverfillPreventionCompliance Flag: | N |
| Compartment Release Detection Variance: | N |
| Piping Release Detection Variance: | N |
| Spill And Overfill Prevention Variance: | N |

**GOVALLE FOOD STORE (Continued)** **U002021237**

| | |
|---|---|
| Stage I Vapor Recovery: | Not reported |
| Stage 1 Installation Date: | Not reported |
| More Self Certification: | |
| Facility Num/AI: | 172432 |
| Self Cert comprt id: | 66096 |
| Self Cert Id: | 166964 |
| UST Comprt Id: | 477328 |
| Ust Id: | 164540 |
| Tank Id: | 2 |
| Compartment Id (A, B, C, Etc.): | A |
| UST Id: | 172433 |
| Facility Num/AI: | 66096 |
| Tank Id: | 3 |
| Number Of Compartments: | 1 |
| Tank Installation Date: | 08/31/1987 |
| Tank Registration Date: | 10/26/1994 |
| Tank Capacity (In Gallons): | 6000 |
| Tank Status (Current): | REMOVED FROM GROUND |
| Tank Status Date: | 07/24/2002 |
| Empty: | N |
| Tank Regulatory Status: | FULLY REGULATED |
| Tank Int Prot (Internal Tank Lining Date): | Not reported |
| Tank Design (Single Wall): | Y |
| Tank Design (Double Wall): | N |
| Piping Design (Single Wall): | N |
| Piping Design (Double Wall): | N |
| Tank Ext Cont(Fac-Built Nonmetallic Jacket): | N |
| Tank Ext Cont(Syn Tank-Pit/Piping-Trench Liner): | N |
| Tank Ext Cont(Tank Vault/Rigid Trench Liner): | N |
| Piping Ext Cont(Fac-Built Nonmetallic Jacket): | N |
| Piping Ext Cont(Syn Tank-Pit/Piping-Trench Liner): | N |
| Piping Ext Cont(Tank Vault/Rigid Trench Liner): | N |
| Type Of Piping(P=Pressurized,S=Suction,G=Gravity): | S |
| Tank Material (Steel): | Y |
| Tank Material(Frp(Fiberglass-Reinforced Plastic): | N |
| Tank Mat(Composite (Steel W/Ext Frp Cladding)): | N |
| Tank Mat(Concrete): | N |
| Tank Mat(Jacketed (Steel W/Ext Nonmetallic Jck)): | N |
| Tank Mat(Coated(Steel W/ExtPolyurethane Cladding)): | N |
| Piping Material (Steel): | Y |
| Piping Mat(Frp(Fiberglass Reinforced Plastic): | N |
| Piping Mat(Concrete): | N |
| Piping Mat(Jacketed(Steel W/Ext Nonmetallic Jacket)): | N |
| Piping Mat(Nonmetallic Flex Piping): | N |
| PipingConnect/Valves(Shear/Impact Valves(Under Disp)): | N |
| Piping Connect/Valves(Steel Swing-Joints(End Of Piping)): | N |
| Piping Connect/Valves (Flex Connectors(Ends Of Piping)): | N |
| Tank Corr Prot Meth(TCPM)(Cathodic-Field Installation): | N |
| TCPM (ExtDielectricCoat/Laminate/Tape/Wrap): | N |
| TCPM(Cathodic Prot-FacInstallation): | N |
| TCPM(Composite Tank(Steel W/Frp Ext Laminate): | N |
| TCPMeth(Coated Tank(Steel W/ExtPolyurethaneLaminate): | N |
| TCPM(FRP Tank Or Piping(Noncorrodible)): | N |
| TCPM(Ext Nonmetallic Jacket): | N |

**GOVALLE FOOD STORE (Continued)** **U002021237**

| | |
|---|---|
| TCPMeth(Unnecessary Per Corrosion Prot Spec): | N |
| Piping Corr Prot Meth(Ext Dielectric Coat/ Laminate/Tape/Wrap): | N |
| Piping Corr Prot Method(PCPM) (Cathodic Factory Install): | N |
| PCPM(Cathodic Prot-Field Install): | N |
| PCPMethod (FRP Tank Or Piping(Noncorrodible): | N |
| PCPM(Nonmetallic FlexPiping (Noncorrodible)): | N |
| PCPMeth(Isolated Open Area/2nd Containment): | N |
| PCPM (Dual Protected): | N |
| PCPM(Unnec Per Corrosion Prot Specialist): | N |
| Tank Corr Prot Compliance Flag: | N |
| Piping Corr Prot Compliance Flag: | N |
| Tank Corrosion Prot Variance (: | N |
| Piping Corrosion Prot Variance: | N |
| Temp Out Of Service Compliance: | N |
| Technical Compliance Flag: | N |
| Tank Tested Flag: | N |
| Installation Signature Date: | Not reported |

Compartment Records:

| | |
|---|---|
| Tank Id: | 3 |
| UST Comprt Id: | 164541 |
| UST Id: | 172433 |
| Facility Num/Ai: | 66096 |
| Compartment Id: | A |
| Capacity (In Gallons): | 6000 |
| Substance Stored1: | GASOLINE |
| Substance Stored2: | Not reported |
| Substance Stored3: | Not reported |
| CompartmentReleaseDetectionMethod(Vapor): | N |
| CRDM(GW Monitoring): | N |
| CRDM(Monitoring Of Secondary Cont Barrier): | N |
| CRDM(Auto Tank Gauge Test/Inv Control): | N |
| CRDM(Interstitial Monitoring SecWall/Jacket): | N |
| CRDM(Wkly Manual Gauging(Tanks<=1000 G): | N |
| CRDM(Mthly Tank Gauging(Emer Gen Tanks): | N |
| CRDM(Sir (Stat Inv Reconciliation)/Inv Control): | N |
| PipingReleaseDetectionMethod(PRDM)(Vapor): | N |
| PRDM(Groundwater Monitoring): | N |
| PRDM(Monitoring Sec Containment Barrier): | N |
| PRDM(InterstitialMonitoring w/in SecWall/Jacket): | N |
| PRDM(Mthly Piping Tightness Test)@.2Gph: | N |
| PRDM(AnnualPipingTightTest/ElecMon@.1Gph: | N |
| PRDM(TriennialTightTest(Suction/GravityPiping): | N |
| PRDM AutoLineLeakDet(3.0 Gph PressPiping): | N |
| PRDM(Sir(StatInv Recon)/Inv Control)): | N |
| PRDM(Exempt System Suction: | N |
| Spill Overfill Prevention Equip(SOPE): | N |
| SOPE(Spill Cont/Bucket/Sump): | N |
| SOPE(DelShut-Off Valve) ): | N |
| SOPE(FlowRestrictorValue: | N |
| SOPE(Alarm (Set@<=90%) W/3a Or 3b: | N |
| SOPE(N/A Deliveries To Tank<=25G): | N |
| Compartment Release Det Compliance Flag: | N |
| Piping Release Detection Compliance Flag ): | N |
| Spill/OverfillPreventionCompliance Flag: | N |
| Compartment Release Detection Variance: | N |
| Piping Release Detection Variance: | N |
| Spill And Overfill Prevention Variance: | N |

**GOVALLE FOOD STORE (Continued)** **U002021237**

| | |
|---|---|
| Stage I Vapor Recovery: | Not reported |
| Stage 1 Installation Date: | Not reported |

More Self Certification:

| | |
|---|---|
| Facility Num/AI: | 172433 |
| Self Cert comprt id: | 66096 |
| Self Cert Id: | 166964 |
| UST Comprt Id: | 477329 |
| Ust Id: | 164541 |
| Tank Id: | 3 |
| Compartment Id (A, B, C, Etc.): | A |

Tank Records Not Found for this Facility:

TX Financial Assurance 2:

| | |
|---|---|
| Region: | 2 |
| Facility ID: | 98883 |
| Finass ID: | 82070 |
| AI: | 66096 |
| Mechanism Type Other: | Not reported |
| Multiple Mechanism Types: | N |
| Coverage Amt per Annual Aggregate: | Not reported |
| Meets Financial Assurance Req Flag: | Not reported |
| Financial Responsibility Type: | INSURANCE OR RISK RETENTION |
| Corrective Action MET Flag: | Y |
| 3rd Party MET Flag: | Y |
| Financial Assurance Begin Date: | 01/01/1901 |
| Date Financial Assurance Form Rec: | Not reported |
| Issuer Name: | Not reported |
| Issuer Phone: | Not reported |
| Policy Number: | Unknown |
| Coverage Amount: | 0 |
| Coverage Expiration Date: | 01/01/1901 |
| Ins Premium Pre-Paid For Entire Yr: | No |
| Proof of Financial Assurance: | No |

GCC:

| | |
|---|---|
| Division: | RMD/PST |
| New Cases: | Not reported |
| File Number: | 115047 |
| Contamination Description: | UNKNOWN |
| Date Of Earliest Known Contamination Confirmation: | 9/20/2000 |
| Enforcement Status - Level Of Agency Response: | 6 |
| Enforcement Status - Site Activity Status: | 6 |
| Data Quality 1: | E,Q |
| Section 5236: | Not reported |
| Type: | TEXAS COMMISSION ON ENVIRONMENTAL QUALITY |
| Agency: | Not reported |
| Section: | Not reported |
| Year Deleted: | Not reported |
| Location: | Not reported |
| Data Quality 2: | Not reported |

**28 SSE 1/4-1/2 0.299 mi. 1579 ft.** | **GELCO TRUCK LEASING**
**979 SPRINGDALE RD**
**AUSTIN, TX 78762** | **LPST** | **S116703401**
**N/A**

**Relative: Higher**

**Actual: 458 ft.**

LPST:

| | |
|---|---|
| Facility ID: | 0001442 |
| LPST Id: | 96200 |
| Facility Location: | 1179 SPRINGDALE RD |
| TCEQ Region# and City: | 11 |
| Region City: | AUSTIN |
| Reported Date: | 11/10/1995 |
| Entered Date: | 07/19/1990 |
| Priority: | 4.1 - GW IMPACTED NO APPARENT THREATS OR IMPACTS TO RECEPTORS |
| Program: | 1 - RPR |
| CA Status: | 6A - FINAL CONCURRENCE ISSUED |
| Priority Description: | Groundwater is affected. |
| **Status:** | **FINAL CONCURRENCE ISSUED, CASE CLOSED** |
| Coordinators Primary: | 1 |
| Coordinators RPR: | ARM |
| Responsible Party Name: | KRAFT GENERAL FOODS |
| Responsible Party Contact: | TED LAMPARSKI |
| Responsible Party Address: | PO BOX 324 |
| Responsible Party City,St,Zip: | DEERFIELD, IL 60015 |
| Responsible Party Telephone: | 708/405-8814 |
| Reported Date: | 06/05/1990 |
| Case Start Date: | 07/19/1990 |

---

**29 WNW 1/4-1/2 0.320 mi. 1691 ft.** | **GOODWIN WEBBERVILLE**
**2711 GOODWIN AVENUE & 1126 TILLERY**
**AUSTIN, TX 78702** | **BROWNFIELDS** | **S109145449**
**N/A**

**Relative: Higher**

**Actual: 477 ft.**

BROWNFIELDS:

| | |
|---|---|
| BF Site Assessment Received: | 06/11/2008 |
| PCA number: | 78226 |
| BF Grant Number: | G103 |
| Facility Type: | BSA |
| Lead Type: | Owner |
| Project manager: | Whitney |
| Phase: | Investigation |
| Lat/Long: | Not reported |
| Lat/Long (deg): | 30.269972 / -97.704247 |
| Acres: | 7.7505 |
| TCEQ Region: | 11 |
| Facility Type: | Affordable Housing subdivision |
| Contaminant Categories: | VOCs, SVOCs, Heavy Metal, Pesticides,TPH |
| Media Affected: | Soil |
| Applicant: | City of Austin |
| Applicant Title: | Brownfields Project Officer |
| Applicant Address: | P.O. Box 1088 |
| Applicant City,St,Zip: | Austin, TX 78767 |
| Applicant Phone: | 512-974-1954 |
| Applicant Fax: | 512-974-2492 |
| Consultant Attorney: | Not reported |
| Consultant Atty Name: | Not reported |
| Consultant Atty Title: | Not reported |
| Consultant Atty Addr: | Not reported |

**GOODWIN WEBBERVILLE (Continued)** **S109145449**

| | |
|---|---|
| Consultant Atty City,St,Zip: | Not reported |
| Consultant Atty Phone: | Not reported |
| Consultant Atty Fax: | Not reported |
| SW Number: | Not reported |
| LPST Number: | Not reported |
| EPA TX id/registration: | Not reported |
| Risk Reduction Rules: | Not reported |
| Risk Reduction Standard: | Not reported |
| TRRP Tier: | Not reported |
| Certificate Issued: | Not reported |
| Conditional Or Final Certificate: | Not reported |
| Institutional Controls: | Not reported |
| Type Remedy: | Not reported |

---

**30**
**ESE**
**1/4-1/2**
**0.337 mi.**
**1777 ft.**

**EAST AUSTIN TANK FARM GOVALLE PARK** **VCP** **S109028553**
**1023 SPRINGDALE ROAD** **GCC** **N/A**
**AUSTIN, TX 78721**

**Relative:**
**Higher**

**Actual:**
**460 ft.**

VCP TCEQ:

| | |
|---|---|
| Region: | 11 |
| Facility ID: | 2149 |
| Facility Type: | Former Tank Farm |
| VCP Received: | 03/07/2008 |
| PCA Number: | 34344 |
| Project Number: | Riggle |
| Type Lead: | Purchaser |
| Phase: | Withdrawal |
| Lat/Long: | Not reported |
| Lat/Long (DD): | 30.16257 / -97.41326 |
| Acres at Site: | 9.5 |
| Contaminant Categories: | VOCs, Metals, TPH |
| Media Affected: | Soils/Groundwater |
| Applicant: | Cerco Development, Inc. |
| Applicant Contact Title: | Executive Vice President |
| Applicant Address: | 221 West 6th Street, Suite 1300 |
| Applicant City,St,Zip: | Austin, TX 78701 |
| Applicant Phone: | 512-682-5528 |
| Applicant Fax: | 512-682-5505 |
| Consultant/Attorney: | Terracon Consultants, Inc. |
| Consultant/Attorney Name: | Russell Ford |
| Consultant/Attorney Contact Title: | Consultant |
| Consultant/Attorney Address: | 5307 Industrial Oaks Boulevard, Suite 160 |
| Consultant/Attorney City,St,Zip: | Austin, TX 78735 |
| Consultant/Attorney Phone: | 512-442-1122 |
| Consultant/Attorney Fax: | 512-442-1181 |
| TNRCC Solid Waste Registration: | 52113 |
| EPA Texas ID/CERCLIS Registration: | Not reported |
| EPA Registration: | Not reported |
| Application Signed By Applicant: | Not reported |
| Standards: | B |
| TX Risk Reduction Prgm: | 2 |
| Institutional Controls: | Not reported |
| Certificate of Completion: | Not reported |
| Remedy Type: | Not reported |
| Risk Reduction or Petroleum Storage Tank: | TRRP |
| Leaking Petroleum Storage Registration Tank: | Not reported |

**EAST AUSTIN TANK FARM GOVALLE PARK (Continued)** **S109028553**

| | |
|---|---|
| Cashier Recvd: | 03/06/2008 |
| App Accepted?: | Y |
| Date Accepted: | 07/17/2008 |
| Region?: | Y |
| Alt VCP Id: | Not reported |
| Project No.: | 343440 |
| Contaminants Identified: | Not reported |
| OffSite?: | Not reported |
| Billing Company: | Cerco Development, Inc. |
| Billing c/o Name: | Andy Pastor |
| Billing Address1: | 221 West 6th Street |
| Billing Address2: | Suite 1300 |
| Billing City: | Austin |
| Billing State: | TX |
| Billing Zip: | 78701 |
| Billing Phone: | 512-682-5528 |
| IOP No.: | Not reported |
| Region COC?: | Not reported |
| Region R/W?: | Not reported |
| Survey?: | Not reported |
| Comments: | Not reported |
| Media: | F |
| File Location: | CR |

GCC:

| | |
|---|---|
| Division: | RMD/VC |
| New Cases: | * |
| File Number: | 2149 |
| Contamination Description: | VOCS, METALS, TPH |
| Date Of Earliest Known Contamination Confirmation: | 3/7/2008 |
| Enforcement Status - Level Of Agency Response: | 2B |
| Enforcement Status - Site Activity Status: | 2B |
| Data Quality 1: | E |
| Section 5236: | Not reported |
| Type: | TEXAS COMMISSION ON ENVIRONMENTAL QUALITY |
| Agency: | Not reported |
| Section: | Not reported |
| Year Deleted: | Not reported |
| Location: | Not reported |
| Data Quality 2: | Not reported |

| | |
|---|---|
| Division: | REM/VC |
| New Cases: | Not reported |
| File Number: | 2149 |
| Contamination Description: | VOCS, CHLORINATED SOLVENTS |
| Date Of Earliest Known Contamination Confirmation: | 3/7/2008 |
| Enforcement Status - Level Of Agency Response: | 0B |
| Enforcement Status - Site Activity Status: | 6 |
| Data Quality 1: | E |
| Section 5236: | Not reported |
| Type: | GROUNDWATER CONTAMINATION CASE DESCRIPTION BY COUNTY TEXAS COMMISSION ON ENVIRONMENTAL QUALITY |
| Agency: | Not reported |
| Section: | Not reported |
| Year Deleted: | Not reported |
| Location: | Not reported |
| Data Quality 2: | Not reported |

**EAST AUSTIN TANK FARM GOVALLE PARK (Continued)** **S109028553**

| | |
|---|---|
| Division: | RMD/VC |
| New Cases: | Not reported |
| File Number: | 2149 |
| Contamination Description: | VOCS, METALS, TPH |
| Date Of Earliest Known Contamination Confirmation: | 3/7/2008 |
| Enforcement Status - Level Of Agency Response: | 2B |
| Enforcement Status - Site Activity Status: | 2B |
| Data Quality 1: | E |
| Section 5236: | Not reported |
| Type: | GROUNDWATER CONTAMINATION CASE DESCRIPTION BY COUNTY TEXAS COMMISSION ON ENVIRONMENTAL QUALITY |
| Agency: | Not reported |
| Section: | Not reported |
| Year Deleted: | Not reported |
| Location: | Not reported |
| Data Quality 2: | Not reported |

---

**K31** **DOUBLE R** **LPST** **U001254484**
**NNE** **1149 AIRPORT BLVD** **UST** **N/A**
**1/4-1/2** **AUSTIN, TX 78702** **Financial Assurance**
**0.341 mi.**
**1800 ft.** **Site 1 of 3 in cluster K**

**Relative:**
**Higher**

**Actual:**
**474 ft.**

LPST:

| | |
|---|---|
| Facility ID: | 0019610 |
| LPST Id: | 112384 |
| Facility Location: | 1149 AIRPORT |
| TCEQ Region# and City: | 11 |
| Region City: | AUSTIN |
| Reported Date: | 09/13/1999 |
| Entered Date: | 06/17/1997 |
| Priority: | 4.1 - GW IMPACTED NO APPARENT THREATS OR IMPACTS TO RECEPTORS |
| Program: | 1 - RPR |
| CA Status: | 6A - FINAL CONCURRENCE ISSUED |
| Priority Description: | Groundwater is affected. |
| **Status:** | **FINAL CONCURRENCE ISSUED, CASE CLOSED** |
| Coordinators Primary: | 1/1P/1 |
| Coordinators RPR: | JES |
| Responsible Party Name: | STARTEX PETROLEUM INC |
| Responsible Party Contact: | GUY OLIVER |
| Responsible Party Address: | 201 W STASSNEY LN |
| Responsible Party City,St,Zip: | AUSTIN, TX 78745 |
| Responsible Party Telephone: | 512/457-1977 |
| Reported Date: | 06/11/1997 |
| Case Start Date: | 06/17/1997 |

UST:

| | |
|---|---|
| Facility Id: | 19610 |
| Facility Type: | RETAIL |
| Facility Begin Date: | 09/05/1986 |
| Facility Status: | ACTIVE |
| Facility Exempt Status: | No |
| Records Off-Site: | Yes |
| UST Financial Assurance Required: | Yes |
| Number Of Active UST: | 4 |
| Site Location Description: | Not reported |
| Site Location (Nearest City/County/Zip): | TRAVIS 78702 |

**DOUBLE R (Continued)** **U001254484**

| | |
|---|---|
| Site Location (TCEQ Region): | 11 |
| Contact Name/Title: | , |
| Contact Organization Name: | DOUBLE R |
| Contact Mailing Address1: | Not reported |
| Contact Mailing Address2: | Not reported |
| Contact Mailing City/State/Zip: | Not reported |
| Contact Phone Number: | 5129283597 |
| Contact Fax Number: | Not reported |
| Contact Email Address: | Not reported |
| Facility Contact Address Deliverable: | Not reported |
| Application Received Date On Earliest Reg Form: | 05/08/1986 |
| Signature Date On Earliest Reg Form: | 04/30/1986 |
| Signature Name/Title On Earliest Reg Form: | T ROSS,GEN MGR |
| Signature Role On Earliest Reg Form: | Not reported |
| Signature Company On Earliest Reg Form: | Not reported |
| Enforcement Action: | No |
| Facility Not Inspectable: | No |

Facility Billing Contacts:

| | |
|---|---|
| Princ Id: | 192614792002152 |
| AR Number: | 45392 |
| Contact Name/Title: | GUY OLIVER/ |
| Contact Organization Name: | STARTEX FIRST EQUIPMENT LTD |
| Contact Mailing Address (Delivery): | PO BOX 6110 |
| Contact Mailing Address (Internal Delivery): | Not reported |
| Contact Mailing City/State/Zip: | AUSTIN, TX 78762 6110 |
| Phone Number/Ext: | 512 9276100/0 |
| Contact Fax Number/Ext: | / |
| Contact EMail Address: | Not reported |
| Contact Address Deliverable: | Yes |

Owner:

| | |
|---|---|
| Princ Id: | 192614792002152 |
| Additional Id: | 548632892002152 |
| Facility Num/AI: | 19610 |
| Owner CN: | CN601253164 |
| Owner Name: | STARTEX FIRST EQUIPMENT LTD |
| Owner Effective Begin Date: | 09/08/1994 |
| Owner Type: | PA |
| State Tax Id: | Not reported |
| Contact Role: | Not reported |
| Contact Name/Title: | / |
| Contact Organization Name: | Not reported |
| Contact Mailing Address (Delivery): | Not reported |
| Contact Mailing Address (Internal Delivery): | Not reported |
| Contact Mailing City/State/Zip: | Not reported |
| Contact Phone Number/Ext: | / |
| Contact Fax Number/Ext: | / |
| Contact Email Address: | Not reported |

Operator:

| | |
|---|---|
| Princ Id: | 172278062010113 |
| Additional Id: | 548632892002152 |
| Facility Num/AI: | 19610 |
| Operator CN: | CN603661398 |
| Operator Name (Company Or Ind Last Name): | MTG MANAGEMENT INC |
| Operator Name (Individual First/Middle): | Not reported |

**DOUBLE R (Continued)** **U001254484**

| | |
|---|---|
| Operator Effective Begin Date: | 08/08/2012 |
| Operator Type: | CO |
| Contact Role: | Not reported |
| Contact Name: | Not reported |
| Contact Title: | Not reported |
| Contact Organization Name: | Not reported |
| Contact Mailing Address (Delivery): | Not reported |
| Contact Mailing Address (Internal Delivery): | Not reported |
| Contact Mailing City/State/Zip: | Not reported |
| Contact Phone Number/Ext: | / |
| Contact Fax Number/Ext: | / |
| Contact Email Address: | Not reported |

Self Certification:

| | |
|---|---|
| Cert Id: | 230382 |
| Facility Num/AI: | 19610 |
| Self-Certification Date: | 01/14/2014 |
| Signature Name/Title: | Guy Oliver Authorized Represent |
| Signature Type Role: | LEGAL AUTH REP OWNER |
| Filing Status(Initial, Renewal, Amendment): | RENEWAL |
| Registration Self-Certification Flag: | Yes |
| Facility Fees Self-Certification Flag: | Yes |
| Financial Assurance Self-Certification Flag: | Yes |
| Technical Standards Self-Certification Flag: | Yes |
| Delivery Certificate Expiration Date: | 02/28/2015 |
| Reporting Method: | S |
| Tank Corrosion Protection Compliance: | Yes |
| Piping Corrosion Protection Compliance: | Yes |
| Compartment Release Detection Compliance: | Yes |
| Piping Release Detection Compliance: | Yes |
| Spill Prevention/Overfill Compliance: | Yes |

| | |
|---|---|
| Cert Id: | 246689 |
| Facility Num/AI: | 19610 |
| Self-Certification Date: | 01/14/2015 |
| Signature Name/Title: | Guy Oliver Legally Authorized R |
| Signature Type Role: | LEGAL AUTH REP OWNER |
| Filing Status(Initial, Renewal, Amendment): | RENEWAL |
| Registration Self-Certification Flag: | Yes |
| Facility Fees Self-Certification Flag: | Yes |
| Financial Assurance Self-Certification Flag: | Yes |
| Technical Standards Self-Certification Flag: | Yes |
| Delivery Certificate Expiration Date: | 02/29/2016 |
| Reporting Method: | S |
| Tank Corrosion Protection Compliance: | Yes |
| Piping Corrosion Protection Compliance: | Yes |
| Compartment Release Detection Compliance: | Yes |
| Piping Release Detection Compliance: | Yes |
| Spill Prevention/Overfill Compliance: | Yes |

| | |
|---|---|
| Cert Id: | 55672 |
| Facility Num/AI: | 19610 |
| Self-Certification Date: | 02/01/2001 |
| Signature Name/Title: | GUY OLIVER REPRESENTATIVE |
| Signature Type Role: | LEGAL AUTH REP OWNER |
| Filing Status(Initial, Renewal, Amendment): | INITIAL |
| Registration Self-Certification Flag: | Yes |

**DOUBLE R (Continued)** **U001254484**

| | |
|---|---|
| Facility Fees Self-Certification Flag: | Yes |
| Financial Assurance Self-Certification Flag: | Yes |
| Technical Standards Self-Certification Flag: | Yes |
| Delivery Certificate Expiration Date: | 02/28/2002 |
| Reporting Method: | Not reported |
| Tank Corrosion Protection Compliance: | Not reported |
| Piping Corrosion Protection Compliance: | Not reported |
| Compartment Release Detection Compliance: | Not reported |
| Piping Release Detection Compliance: | Not reported |
| Spill Prevention/Overfill Compliance: | Not reported |

| | |
|---|---|
| Cert Id: | 55673 |
| Facility Num/AI: | 19610 |
| Self-Certification Date: | 01/07/2002 |
| Signature Name/Title: | GUY OLIVER AUTH REP |
| Signature Type Role: | LEGAL AUTH REP OWNER |
| Filing Status(Initial, Renewal, Amendment): | RENEWAL |
| Registration Self-Certification Flag: | Yes |
| Facility Fees Self-Certification Flag: | Yes |
| Financial Assurance Self-Certification Flag: | Yes |
| Technical Standards Self-Certification Flag: | Yes |
| Delivery Certificate Expiration Date: | 02/28/2003 |
| Reporting Method: | Not reported |
| Tank Corrosion Protection Compliance: | Not reported |
| Piping Corrosion Protection Compliance: | Not reported |
| Compartment Release Detection Compliance: | Not reported |
| Piping Release Detection Compliance: | Not reported |
| Spill Prevention/Overfill Compliance: | Not reported |

| | |
|---|---|
| Cert Id: | 55674 |
| Facility Num/AI: | 19610 |
| Self-Certification Date: | 01/17/2003 |
| Signature Name/Title: | GUY OLIVER |
| Signature Type Role: | LEGAL AUTH REP OWNER |
| Filing Status(Initial, Renewal, Amendment): | RENEWAL |
| Registration Self-Certification Flag: | Yes |
| Facility Fees Self-Certification Flag: | Yes |
| Financial Assurance Self-Certification Flag: | Yes |
| Technical Standards Self-Certification Flag: | Yes |
| Delivery Certificate Expiration Date: | 02/28/2004 |
| Reporting Method: | Not reported |
| Tank Corrosion Protection Compliance: | Not reported |
| Piping Corrosion Protection Compliance: | Not reported |
| Compartment Release Detection Compliance: | Not reported |
| Piping Release Detection Compliance: | Not reported |
| Spill Prevention/Overfill Compliance: | Not reported |

| | |
|---|---|
| Cert Id: | 55675 |
| Facility Num/AI: | 19610 |
| Self-Certification Date: | 01/07/2004 |
| Signature Name/Title: | GUY N OLIVER AUTHORIZED REPRESENT |
| Signature Type Role: | LEGAL AUTH REP OWNER |
| Filing Status(Initial, Renewal, Amendment): | RENEWAL |
| Registration Self-Certification Flag: | Yes |
| Facility Fees Self-Certification Flag: | Yes |
| Financial Assurance Self-Certification Flag: | Yes |
| Technical Standards Self-Certification Flag: | Yes |

**DOUBLE R (Continued)** **U001254484**

| | |
|---|---|
| Delivery Certificate Expiration Date: | 02/28/2005 |
| Reporting Method: | Not reported |
| Tank Corrosion Protection Compliance: | Not reported |
| Piping Corrosion Protection Compliance: | Not reported |
| Compartment Release Detection Compliance: | Not reported |
| Piping Release Detection Compliance: | Not reported |
| Spill Prevention/Overfill Compliance: | Not reported |
| | |
| Cert Id: | 55676 |
| Facility Num/AI: | 19610 |
| Self-Certification Date: | 12/30/2004 |
| Signature Name/Title: | GUY N OLIVER AUTHORIZED REPRESENT |
| Signature Type Role: | LEGAL AUTH REP OWNER |
| Filing Status(Initial, Renewal, Amendment): | RENEWAL |
| Registration Self-Certification Flag: | Yes |
| Facility Fees Self-Certification Flag: | Yes |
| Financial Assurance Self-Certification Flag: | Yes |
| Technical Standards Self-Certification Flag: | Yes |
| Delivery Certificate Expiration Date: | 02/28/2006 |
| Reporting Method: | Not reported |
| Tank Corrosion Protection Compliance: | Not reported |
| Piping Corrosion Protection Compliance: | Not reported |
| Compartment Release Detection Compliance: | Not reported |
| Piping Release Detection Compliance: | Not reported |
| Spill Prevention/Overfill Compliance: | Not reported |
| | |
| Cert Id: | 55677 |
| Facility Num/AI: | 19610 |
| Self-Certification Date: | 01/24/2006 |
| Signature Name/Title: | GUY OLIVER AUTHORIZED REPRESENT |
| Signature Type Role: | LEGAL AUTH REP OWNER |
| Filing Status(Initial, Renewal, Amendment): | RENEWAL |
| Registration Self-Certification Flag: | Yes |
| Facility Fees Self-Certification Flag: | Yes |
| Financial Assurance Self-Certification Flag: | Yes |
| Technical Standards Self-Certification Flag: | Yes |
| Delivery Certificate Expiration Date: | 02/28/2007 |
| Reporting Method: | Not reported |
| Tank Corrosion Protection Compliance: | Not reported |
| Piping Corrosion Protection Compliance: | Not reported |
| Compartment Release Detection Compliance: | Not reported |
| Piping Release Detection Compliance: | Not reported |
| Spill Prevention/Overfill Compliance: | Not reported |
| | |
| Cert Id: | 55678 |
| Facility Num/AI: | 19610 |
| Self-Certification Date: | 01/02/2007 |
| Signature Name/Title: | GUY OLIVER AUTHORIZED REPRESENT |
| Signature Type Role: | LEGAL AUTH REP OWNER |
| Filing Status(Initial, Renewal, Amendment): | RENEWAL |
| Registration Self-Certification Flag: | Yes |
| Facility Fees Self-Certification Flag: | Yes |
| Financial Assurance Self-Certification Flag: | Yes |
| Technical Standards Self-Certification Flag: | Yes |
| Delivery Certificate Expiration Date: | 02/28/2008 |
| Reporting Method: | Not reported |
| Tank Corrosion Protection Compliance: | Not reported |

**DOUBLE R (Continued)** **U001254484**

| | |
|---|---|
| Piping Corrosion Protection Compliance: | Not reported |
| Compartment Release Detection Compliance: | Not reported |
| Piping Release Detection Compliance: | Not reported |
| Spill Prevention/Overfill Compliance: | Not reported |
| | |
| Cert Id: | 55679 |
| Facility Num/AI: | 19610 |
| Self-Certification Date: | 01/08/2008 |
| Signature Name/Title: | GUY OLIVER AUTHORIZED REPRESENT |
| Signature Type Role: | LEGAL AUTH REP OWNER |
| Filing Status(Initial, Renewal, Amendment): | RENEWAL |
| Registration Self-Certification Flag: | Yes |
| Facility Fees Self-Certification Flag: | Yes |
| Financial Assurance Self-Certification Flag: | Yes |
| Technical Standards Self-Certification Flag: | Yes |
| Delivery Certificate Expiration Date: | 02/28/2009 |
| Reporting Method: | Not reported |
| Tank Corrosion Protection Compliance: | Not reported |
| Piping Corrosion Protection Compliance: | Not reported |
| Compartment Release Detection Compliance: | Not reported |
| Piping Release Detection Compliance: | Not reported |
| Spill Prevention/Overfill Compliance: | Not reported |
| | |
| Cert Id: | 55680 |
| Facility Num/AI: | 19610 |
| Self-Certification Date: | 02/19/2009 |
| Signature Name/Title: | GUY OLIVER OWNER |
| Signature Type Role: | LEGAL AUTH REP OWNER |
| Filing Status(Initial, Renewal, Amendment): | RENEWAL |
| Registration Self-Certification Flag: | Yes |
| Facility Fees Self-Certification Flag: | Yes |
| Financial Assurance Self-Certification Flag: | Yes |
| Technical Standards Self-Certification Flag: | Yes |
| Delivery Certificate Expiration Date: | 02/28/2010 |
| Reporting Method: | Not reported |
| Tank Corrosion Protection Compliance: | Not reported |
| Piping Corrosion Protection Compliance: | Not reported |
| Compartment Release Detection Compliance: | Not reported |
| Piping Release Detection Compliance: | Not reported |
| Spill Prevention/Overfill Compliance: | Not reported |
| | |
| Cert Id: | 55681 |
| Facility Num/AI: | 19610 |
| Self-Certification Date: | 01/26/2010 |
| Signature Name/Title: | GUY OLIVER OWNER |
| Signature Type Role: | LEGAL AUTH REP OWNER |
| Filing Status(Initial, Renewal, Amendment): | RENEWAL |
| Registration Self-Certification Flag: | Yes |
| Facility Fees Self-Certification Flag: | Yes |
| Financial Assurance Self-Certification Flag: | Yes |
| Technical Standards Self-Certification Flag: | Yes |
| Delivery Certificate Expiration Date: | 02/28/2011 |
| Reporting Method: | Not reported |
| Tank Corrosion Protection Compliance: | Not reported |
| Piping Corrosion Protection Compliance: | Not reported |
| Compartment Release Detection Compliance: | Not reported |
| Piping Release Detection Compliance: | Not reported |

**DOUBLE R (Continued)** **U001254484**

| | |
|---|---|
| Spill Prevention/Overfill Compliance: | Not reported |
| | |
| Cert Id: | 55682 |
| Facility Num/AI: | 19610 |
| Self-Certification Date: | 01/13/2011 |
| Signature Name/Title: | GUY OLIVER AUTHORIZED REPRESENT |
| Signature Type Role: | LEGAL AUTH REP OWNER |
| Filing Status(Initial, Renewal, Amendment): | RENEWAL |
| Registration Self-Certification Flag: | Yes |
| Facility Fees Self-Certification Flag: | Yes |
| Financial Assurance Self-Certification Flag: | Yes |
| Technical Standards Self-Certification Flag: | Yes |
| Delivery Certificate Expiration Date: | 02/28/2012 |
| Reporting Method: | Not reported |
| Tank Corrosion Protection Compliance: | Not reported |
| Piping Corrosion Protection Compliance: | Not reported |
| Compartment Release Detection Compliance: | Not reported |
| Piping Release Detection Compliance: | Not reported |
| Spill Prevention/Overfill Compliance: | Not reported |
| | |
| Cert Id: | 55683 |
| Facility Num/AI: | 19610 |
| Self-Certification Date: | 01/25/2012 |
| Signature Name/Title: | GUY OLIVER AUTHORIZED REPRESENT |
| Signature Type Role: | LEGAL AUTH REP OWNER |
| Filing Status(Initial, Renewal, Amendment): | RENEWAL |
| Registration Self-Certification Flag: | Yes |
| Facility Fees Self-Certification Flag: | Yes |
| Financial Assurance Self-Certification Flag: | Yes |
| Technical Standards Self-Certification Flag: | Yes |
| Delivery Certificate Expiration Date: | 02/28/2013 |
| Reporting Method: | Not reported |
| Tank Corrosion Protection Compliance: | Not reported |
| Piping Corrosion Protection Compliance: | Not reported |
| Compartment Release Detection Compliance: | Not reported |
| Piping Release Detection Compliance: | Not reported |
| Spill Prevention/Overfill Compliance: | Not reported |
| | |
| Cert Id: | 55684 |
| Facility Num/AI: | 19610 |
| Self-Certification Date: | 01/31/2013 |
| Signature Name/Title: | GUY OLIVER AUTH REP |
| Signature Type Role: | LEGAL AUTH REP OWNER |
| Filing Status(Initial, Renewal, Amendment): | RENEWAL |
| Registration Self-Certification Flag: | Yes |
| Facility Fees Self-Certification Flag: | Yes |
| Financial Assurance Self-Certification Flag: | Yes |
| Technical Standards Self-Certification Flag: | Yes |
| Delivery Certificate Expiration Date: | 02/28/2014 |
| Reporting Method: | Not reported |
| Tank Corrosion Protection Compliance: | Not reported |
| Piping Corrosion Protection Compliance: | Not reported |
| Compartment Release Detection Compliance: | Not reported |
| Piping Release Detection Compliance: | Not reported |
| Spill Prevention/Overfill Compliance: | Not reported |

**DOUBLE R (Continued)** **U001254484**

Construction Notification:

| | |
|---|---|
| NOC Id: | 27856 |
| Facility Num/AI: | 19610 |
| Application Received Date: | 07/01/2015 |
| Scheduled Construction Date: | 06/30/2015 |
| UST Improvement: | Yes |
| UST Installation: | No |
| UST Removal: | No |
| UST Repair: | No |
| UST Return To Service: | No |
| UST Replacement: | No |
| UST Abandonment: | No |
| UST Stage I: | No |
| AST Installation: | No |
| AST Stage I: | No |
| Historical Tracking Number: | Not reported |
| Waiver Flag: | Not reported |
| Late Filing Flag: | Yes |
| Form Received Date: | 07/01/2015 |
| Signature Date On Form: | 06/27/2015 |
| Signature Name On Form: | CHUCK NADEAU |
| Signature Title On Form: | Not reported |
| Signature Role: | Not reported |
| Signature Company On Form: | Not reported |
| Owner Name At Time Of Construction: | STARTEX FIRST EQUIPMENT LTD |
| Owner CN At Time Of Construction: | CN601253164 |
| Owner AR At Time Of Construction: | 45392 |
| General Description of Proposed Construction: | REPLACE VAPOR RISERS ON RUL AND PUL TANKS |

| | |
|---|---|
| NOC Id: | 5278 |
| Facility Num/AI: | 19610 |
| Application Received Date: | 02/24/2000 |
| Scheduled Construction Date: | 03/10/2000 |
| UST Improvement: | Yes |
| UST Installation: | No |
| UST Removal: | No |
| UST Repair: | No |
| UST Return To Service: | No |
| UST Replacement: | No |
| UST Abandonment: | No |
| UST Stage I: | No |
| AST Installation: | No |
| AST Stage I: | No |
| Historical Tracking Number: | M00224018 |
| Waiver Flag: | No |
| Late Filing Flag: | Yes |
| Form Received Date: | 07/01/2015 |
| Signature Date On Form: | 06/27/2015 |
| Signature Name On Form: | CHUCK NADEAU |
| Signature Title On Form: | Not reported |
| Signature Role: | Not reported |
| Signature Company On Form: | Not reported |
| Owner Name At Time Of Construction: | Not reported |
| Owner CN At Time Of Construction: | Not reported |
| Owner AR At Time Of Construction: | 45392 |
| General Description of Proposed Construction: | Not reported |

**DOUBLE R (Continued)** **U001254484**

| | |
|---|---|
| NOC Id: | 5277 |
| Facility Num/AI: | 19610 |
| Application Received Date: | 02/24/2000 |
| Scheduled Construction Date: | 03/10/2000 |
| UST Improvement: | No |
| UST Installation: | No |
| UST Removal: | Yes |
| UST Repair: | No |
| UST Return To Service: | No |
| UST Replacement: | No |
| UST Abandonment: | No |
| UST Stage I: | No |
| AST Installation: | No |
| AST Stage I: | No |
| Historical Tracking Number: | M00224018 |
| Waiver Flag: | No |
| Late Filing Flag: | Yes |
| Form Received Date: | 07/01/2015 |
| Signature Date On Form: | 06/27/2015 |
| Signature Name On Form: | CHUCK NADEAU |
| Signature Title On Form: | Not reported |
| Signature Role: | Not reported |
| Signature Company On Form: | Not reported |
| Owner Name At Time Of Construction: | Not reported |
| Owner CN At Time Of Construction: | Not reported |
| Owner AR At Time Of Construction: | 45392 |
| General Description of Proposed Construction: | Not reported |

Contractor, Consultant and Installer:

| | |
|---|---|
| Cont/Cons/Installer Id: | 65381 |
| Ust Id: | Not reported |
| Noc Id: | 27856 |
| Facility Num/Ai: | 19610 |
| Type Of Contact (Contractor, Consultant, Or Installer): | CONTRACTOR |
| Contractor Crp Number Or Installer Ilp Number: | Not reported |
| Company Name: | C & J PETROLEUM |
| Representative Name: | CHUCK NADEAU |
| Mailing Address (Delivery): | 150 PRIVATE RD 810 |
| Mailing Address (Internal Delivery): | Not reported |
| Mailing Address (City Name): | Not reported |
| Mailing Address (State Code): | Not reported |
| Mailing Address (Five Digit Zip Code): | Not reported |
| Mailing Address (Foreign Postal Code): | Not reported |
| Mailing Address (Country Code): | Not reported |
| Phone Number (Country Code): | 1 |
| Phone Number (Area Code): | 254 |
| Phone Number: | 7219939 |
| Phone Number (Extension): | Not reported |
| Fax Number (Country Code): | Not reported |
| Fax Number (Area Code): | Not reported |
| Fax Number: | Not reported |
| Email Address: | Not reported |

| | |
|---|---|
| Cont/Cons/Installer Id: | 5770 |
| Ust Id: | Not reported |
| Noc Id: | 5277 |
| Facility Num/Ai: | 19610 |

**DOUBLE R (Continued)** **U001254484**

| | |
|---|---|
| Type Of Contact (Contractor, Consultant, Or Installer): | CONTRACTOR |
| Contractor Crp Number Or Installer Ilp Number: | CRP000281 |
| Company Name: | Not reported |
| Representative Name: | Not reported |
| Mailing Address (Delivery): | Not reported |
| Mailing Address (Internal Delivery): | Not reported |
| Mailing Address (City Name): | Not reported |
| Mailing Address (State Code): | Not reported |
| Mailing Address (Five Digit Zip Code): | Not reported |
| Mailing Address (Foreign Postal Code): | Not reported |
| Mailing Address (Country Code): | Not reported |
| Phone Number (Country Code): | 1 |
| Phone Number (Area Code): | Not reported |
| Phone Number: | Not reported |
| Phone Number (Extension): | Not reported |
| Fax Number (Country Code): | Not reported |
| Fax Number (Area Code): | Not reported |
| Fax Number: | Not reported |
| Email Address: | Not reported |
| | |
| Cont/Cons/Installer Id: | 5771 |
| Ust Id: | Not reported |
| Noc Id: | 5278 |
| Facility Num/Ai: | 19610 |
| Type Of Contact (Contractor, Consultant, Or Installer): | CONTRACTOR |
| Contractor Crp Number Or Installer Ilp Number: | CRP000281 |
| Company Name: | Not reported |
| Representative Name: | Not reported |
| Mailing Address (Delivery): | Not reported |
| Mailing Address (Internal Delivery): | Not reported |
| Mailing Address (City Name): | Not reported |
| Mailing Address (State Code): | Not reported |
| Mailing Address (Five Digit Zip Code): | Not reported |
| Mailing Address (Foreign Postal Code): | Not reported |
| Mailing Address (Country Code): | Not reported |
| Phone Number (Country Code): | 1 |
| Phone Number (Area Code): | Not reported |
| Phone Number: | Not reported |
| Phone Number (Extension): | Not reported |
| Fax Number (Country Code): | Not reported |
| Fax Number (Area Code): | Not reported |
| Fax Number: | Not reported |
| Email Address: | Not reported |
| | |
| Cont/Cons/Installer Id: | 65380 |
| Ust Id: | Not reported |
| Noc Id: | 27856 |
| Facility Num/Ai: | 19610 |
| Type Of Contact (Contractor, Consultant, Or Installer): | INSTALLER |
| Contractor Crp Number Or Installer Ilp Number: | ILP001755 |
| Company Name: | NADEAU CHUCK |
| Representative Name: | Not reported |
| Mailing Address (Delivery): | 150 PR 810 |
| Mailing Address (Internal Delivery): | Not reported |
| Mailing Address (City Name): | LOTT |
| Mailing Address (State Code): | TX |
| Mailing Address (Five Digit Zip Code): | 76656 |

**DOUBLE R (Continued)** **U001254484**

| | |
|---|---|
| Mailing Address (Foreign Postal Code): | Not reported |
| Mailing Address (Country Code): | Not reported |
| Phone Number (Country Code): | 1 |
| Phone Number (Area Code): | 254 |
| Phone Number: | 5840408 |
| Phone Number (Extension): | 0 |
| Fax Number (Country Code): | Not reported |
| Fax Number (Area Code): | Not reported |
| Fax Number: | Not reported |
| Email Address: | chuck@cjpetro.com |

Tanks:

| | |
|---|---|
| UST Id: | 50433 |
| Facility Num/AI: | 19610 |
| Tank Id: | 1 |
| Number Of Compartments: | 1 |
| Tank Installation Date: | 01/01/1981 |
| Tank Registration Date: | 05/08/1986 |
| Tank Capacity (In Gallons): | 12000 |
| Tank Status (Current): | IN USE |
| Tank Status Date: | 01/01/1981 |
| Empty: | N |
| Tank Regulatory Status: | FULLY REGULATED |
| Tank Int Prot (Internal Tank Lining Date): | Not reported |
| Tank Design (Single Wall): | Y |
| Tank Design (Double Wall): | N |
| Piping Design (Single Wall): | Y |
| Piping Design (Double Wall): | N |
| Tank Ext Cont(Fac-Built Nonmetallic Jacket): | N |
| Tank Ext Cont(Syn Tank-Pit/Piping-Trench Liner): | N |
| Tank Ext Cont(Tank Vault/Rigid Trench Liner): | N |
| Piping Ext Cont(Fac-Built Nonmetallic Jacket): | N |
| Piping Ext Cont(Syn Tank-Pit/Piping-Trench Liner): | N |
| Piping Ext Cont(Tank Vault/Rigid Trench Liner): | N |
| Type Of Piping(P=Pressurized,S=Suction,G=Gravity): | P |
| Tank Material (Steel): | Y |
| Tank Material(Frp(Fiberglass-Reinforced Plastic): | N |
| Tank Mat(Composite (Steel W/Ext Frp Cladding)): | N |
| Tank Mat(Concrete): | N |
| Tank Mat(Jacketed (Steel W/Ext Nonmetallic Jck)): | N |
| Tank Mat(Coated(Steel W/ExtPolyurethane Cladding)): | N |
| Piping Material (Steel): | N |
| Piping Mat(Frp(Fiberglass Reinforced Plastic): | Y |
| Piping Mat(Concrete): | N |
| Piping Mat(Jacketed(Steel W/Ext Nonmetallic Jacket)): | N |
| Piping Mat(Nonmetallic Flex Piping): | N |
| PipingConnect/Valves(Shear/Impact Valves(Under Disp)): | N |
| Piping Connect/Valves(Steel Swing-Joints(End Of Piping)): | N |
| Piping Connect/Valves (Flex Connectors(Ends Of Piping)): | N |
| Tank Corr Prot Meth(TCPM)(Cathodic-Field Installation): | Y |
| TCPM (ExtDielectricCoat/Laminate/Tape/Wrap): | N |
| TCPM(Cathodic Prot-FacInstallation): | N |
| TCPM(Composite Tank(Steel W/Frp Ext Laminate): | N |
| TCPMeth(Coated Tank(Steel W/ExtPolyurethaneLaminate): | N |
| TCPM(FRP Tank Or Piping(Noncorrodible)): | N |
| TCPM(Ext Nonmetallic Jacket): | N |
| TCPMeth(Unnecessary Per Corrosion Prot Spec): | N |

**DOUBLE R (Continued)** **U001254484**

| | |
|---|---|
| Piping Corr Prot Meth(Ext Dielectric Coat/ Laminate/Tape/Wrap): | N |
| Piping Corr Prot Method(PCPM) (Cathodic Factory Install): | N |
| PCPM(Cathodic Prot-Field Install): | Y |
| PCPMethod (FRP Tank Or Piping(Noncorrodible): | Y |
| PCPM(Nonmetallic FlexPiping (Noncorrodible)): | N |
| PCPMeth(Isolated Open Area/2nd Containment): | N |
| PCPM (Dual Protected): | N |
| PCPM(Unnec Per Corrosion Prot Specialist): | N |
| Tank Corr Prot Compliance Flag: | Y |
| Piping Corr Prot Compliance Flag: | Y |
| Tank Corrosion Prot Variance (: | N |
| Piping Corrosion Prot Variance: | N |
| Temp Out Of Service Compliance: | N |
| Technical Compliance Flag: | N |
| Tank Tested Flag: | Y |
| Installation Signature Date: | 02/22/1991 |

Compartment Records:

| | |
|---|---|
| Tank Id: | 1 |
| UST Comprt Id: | 61761 |
| UST Id: | 50433 |
| Facility Num/Ai: | 19610 |
| Compartment Id: | A |
| Capacity (In Gallons): | 12000 |
| Substance Stored1: | GASOLINE |
| Substance Stored2: | Not reported |
| Substance Stored3: | Not reported |
| CompartmentReleaseDetectionMethod(Vapor): | N |
| CRDM(GW Monitoring): | N |
| CRDM(Monitoring Of Secondary Cont Barrier): | N |
| CRDM(Auto Tank Gauge Test/Inv Control): | N |
| CRDM(Interstitial Monitoring SecWall/Jacket): | N |
| CRDM(Wkly Manual Gauging(Tanks<=1000 G): | N |
| CRDM(Mthly Tank Gauging(Emer Gen Tanks): | N |
| CRDM(Sir (Stat Inv Reconciliation)/Inv Control): | Y |
| PipingReleaseDetectionMethod(PRDM)(Vapor): | N |
| PRDM(Groundwater Monitoring): | N |
| PRDM(Monitoring Sec Containment Barrier): | N |
| PRDM(InterstitialMonitoring w/in SecWall/Jacket): | N |
| PRDM(Mthly Piping Tightness Test)@.2Gph: | N |
| PRDM(AnnualPipingTightTest/ElecMon@.1Gph: | N |
| PRDM(TriennialTightTest(Suction/GravityPiping): | N |
| PRDM AutoLineLeakDet(3.0 Gph PressPiping): | Y |
| PRDM(Sir(StatInv Recon)/Inv Control)): | Y |
| PRDM(Exempt System Suction: | N |
| Spill Overfill Prevention Equip(SOPE): | Y |
| SOPE(Spill Cont/Bucket/Sump): | Y |
| SOPE(DelShut-Off Valve) ): | Y |
| SOPE(FlowRestrictorValue: | N |
| SOPE(Alarm (Set@<=90%) W/3a Or 3b: | N |
| SOPE(N/A Deliveries To Tank<=25G): | N |
| Compartment Release Det Compliance Flag: | Y |
| Piping Release Detection Compliance Flag ): | Y |
| Spill/OverfillPreventionCompliance Flag: | Y |
| Compartment Release Detection Variance: | N |
| Piping Release Detection Variance: | N |
| Spill And Overfill Prevention Variance: | N |
| Stage I Vapor Recovery: | EXEMPT BY TCEQ RULE |

**DOUBLE R (Continued)** **U001254484**

Stage 1 Installation Date: Not reported

More Self Certification:

| | |
|---|---|
| Facility Num/AI: | 50433 |
| Self Cert comprt id: | 19610 |
| Self Cert Id: | 246689 |
| UST Comprt Id: | 709232 |
| Ust Id: | 61761 |
| Tank Id: | 1 |
| Compartment Id (A, B, C, Etc.): | A |

| | |
|---|---|
| Facility Num/AI: | 50433 |
| Self Cert comprt id: | 19610 |
| Self Cert Id: | 55681 |
| UST Comprt Id: | 153471 |
| Ust Id: | 61761 |
| Tank Id: | 1 |
| Compartment Id (A, B, C, Etc.): | A |

| | |
|---|---|
| Facility Num/AI: | 50433 |
| Self Cert comprt id: | 19610 |
| Self Cert Id: | 55677 |
| UST Comprt Id: | 153475 |
| Ust Id: | 61761 |
| Tank Id: | 1 |
| Compartment Id (A, B, C, Etc.): | A |

| | |
|---|---|
| Facility Num/AI: | 50433 |
| Self Cert comprt id: | 19610 |
| Self Cert Id: | 55682 |
| UST Comprt Id: | 153470 |
| Ust Id: | 61761 |
| Tank Id: | 1 |
| Compartment Id (A, B, C, Etc.): | A |

| | |
|---|---|
| Facility Num/AI: | 50433 |
| Self Cert comprt id: | 19610 |
| Self Cert Id: | 55683 |
| UST Comprt Id: | 153469 |
| Ust Id: | 61761 |
| Tank Id: | 1 |
| Compartment Id (A, B, C, Etc.): | A |

| | |
|---|---|
| Facility Num/AI: | 50433 |
| Self Cert comprt id: | 19610 |
| Self Cert Id: | 55675 |
| UST Comprt Id: | 153477 |
| Ust Id: | 61761 |
| Tank Id: | 1 |
| Compartment Id (A, B, C, Etc.): | A |

| | |
|---|---|
| Facility Num/AI: | 50433 |
| Self Cert comprt id: | 19610 |
| Self Cert Id: | 55684 |
| UST Comprt Id: | 153468 |
| Ust Id: | 61761 |
| Tank Id: | 1 |

**DOUBLE R (Continued)** **U001254484**

Compartment Id (A, B, C, Etc.): A

Facility Num/AI: 50433
Self Cert comprt id: 19610
Self Cert Id: 230382
UST Comprt Id: 661313
Ust Id: 61761
Tank Id: 1
Compartment Id (A, B, C, Etc.): A

Facility Num/AI: 50433
Self Cert comprt id: 19610
Self Cert Id: 55672
UST Comprt Id: 153478
Ust Id: 61761
Tank Id: 1
Compartment Id (A, B, C, Etc.): A

Facility Num/AI: 50433
Self Cert comprt id: 19610
Self Cert Id: 55676
UST Comprt Id: 153476
Ust Id: 61761
Tank Id: 1
Compartment Id (A, B, C, Etc.): A

Facility Num/AI: 50433
Self Cert comprt id: 19610
Self Cert Id: 55673
UST Comprt Id: 153479
Ust Id: 61761
Tank Id: 1
Compartment Id (A, B, C, Etc.): A

Facility Num/AI: 50433
Self Cert comprt id: 19610
Self Cert Id: 55680
UST Comprt Id: 153472
Ust Id: 61761
Tank Id: 1
Compartment Id (A, B, C, Etc.): A

Facility Num/AI: 50433
Self Cert comprt id: 19610
Self Cert Id: 55674
UST Comprt Id: 153480
Ust Id: 61761
Tank Id: 1
Compartment Id (A, B, C, Etc.): A

Facility Num/AI: 50433
Self Cert comprt id: 19610
Self Cert Id: 55679
UST Comprt Id: 153473
Ust Id: 61761
Tank Id: 1
Compartment Id (A, B, C, Etc.): A

**DOUBLE R (Continued)** **U001254484**

| | |
|---|---|
| Facility Num/AI: | 50433 |
| Self Cert comprt id: | 19610 |
| Self Cert Id: | 55678 |
| UST Comprt Id: | 153474 |
| Ust Id: | 61761 |
| Tank Id: | 1 |
| Compartment Id (A, B, C, Etc.): | A |

| | |
|---|---|
| UST Id: | 50436 |
| Facility Num/AI: | 19610 |
| Tank Id: | 2 |
| Number Of Compartments: | 1 |
| Tank Installation Date: | 01/01/1981 |
| Tank Registration Date: | 05/08/1986 |
| Tank Capacity (In Gallons): | 6000 |
| Tank Status (Current): | IN USE |
| Tank Status Date: | 01/01/1981 |
| Empty: | N |
| Tank Regulatory Status: | FULLY REGULATED |
| Tank Int Prot (Internal Tank Lining Date): | Not reported |
| Tank Design (Single Wall): | Y |
| Tank Design (Double Wall): | N |
| Piping Design (Single Wall): | Y |
| Piping Design (Double Wall): | N |
| Tank Ext Cont(Fac-Built Nonmetallic Jacket): | N |
| Tank Ext Cont(Syn Tank-Pit/Piping-Trench Liner): | N |
| Tank Ext Cont(Tank Vault/Rigid Trench Liner): | N |
| Piping Ext Cont(Fac-Built Nonmetallic Jacket): | N |
| Piping Ext Cont(Syn Tank-Pit/Piping-Trench Liner): | N |
| Piping Ext Cont(Tank Vault/Rigid Trench Liner): | N |
| Type Of Piping(P=Pressurized,S=Suction,G=Gravity): | P |
| Tank Material (Steel): | Y |
| Tank Material(Frp(Fiberglass-Reinforced Plastic): | N |
| Tank Mat(Composite (Steel W/Ext Frp Cladding)): | N |
| Tank Mat(Concrete): | N |
| Tank Mat(Jacketed (Steel W/Ext Nonmetallic Jck)): | N |
| Tank Mat(Coated(Steel W/ExtPolyurethane Cladding)): | N |
| Piping Material (Steel): | N |
| Piping Mat(Frp(Fiberglass Reinforced Plastic): | Y |
| Piping Mat(Concrete): | N |
| Piping Mat(Jacketed(Steel W/Ext Nonmetallic Jacket)): | N |
| Piping Mat(Nonmetallic Flex Piping): | N |
| PipingConnect/Valves(Shear/Impact Valves(Under Disp)): | N |
| Piping Connect/Valves(Steel Swing-Joints(End Of Piping)): | N |
| Piping Connect/Valves (Flex Connectors(Ends Of Piping)): | N |
| Tank Corr Prot Meth(TCPM)(Cathodic-Field Installation): | Y |
| TCPM (ExtDielectricCoat/Laminate/Tape/Wrap): | N |
| TCPM(Cathodic Prot-FacInstallation): | N |
| TCPM(Composite Tank(Steel W/Frp Ext Laminate): | N |
| TCPMeth(Coated Tank(Steel W/ExtPolyurethaneLaminate): | N |
| TCPM(FRP Tank Or Piping(Noncorrodible)): | N |
| TCPM(Ext Nonmetallic Jacket): | N |
| TCPMeth(Unnecessary Per Corrosion Prot Spec): | N |
| Piping Corr Prot Meth(Ext Dielectric Coat/ Laminate/Tape/Wrap): | N |
| Piping Corr Prot Method(PCPM) (Cathodic Factory Install): | N |
| PCPM(Cathodic Prot-Field Install): | Y |

**DOUBLE R (Continued)** **U001254484**

| | |
|---|---|
| PCPMethod (FRP Tank Or Piping(Noncorrodible): | Y |
| PCPM(Nonmetallic FlexPiping (Noncorrodible)): | N |
| PCPMeth(Isolated Open Area/2nd Containment): | N |
| PCPM (Dual Protected): | N |
| PCPM(Unnec Per Corrosion Prot Specialist): | N |
| Tank Corr Prot Compliance Flag: | Y |
| Piping Corr Prot Compliance Flag: | Y |
| Tank Corrosion Prot Variance (: | N |
| Piping Corrosion Prot Variance: | N |
| Temp Out Of Service Compliance: | N |
| Technical Compliance Flag: | N |
| Tank Tested Flag: | Y |
| Installation Signature Date: | 02/22/1991 |

Compartment Records:

| | |
|---|---|
| Tank Id: | 2 |
| UST Comprt Id: | 61764 |
| UST Id: | 50436 |
| Facility Num/Ai: | 19610 |
| Compartment Id: | A |
| Capacity (In Gallons): | 6000 |
| Substance Stored1: | GASOLINE |
| Substance Stored2: | Not reported |
| Substance Stored3: | Not reported |
| CompartmentReleaseDetectionMethod(Vapor): | N |
| CRDM(GW Monitoring): | N |
| CRDM(Monitoring Of Secondary Cont Barrier): | N |
| CRDM(Auto Tank Gauge Test/Inv Control): | N |
| CRDM(Interstitial Monitoring SecWall/Jacket): | N |
| CRDM(Wkly Manual Gauging(Tanks<=1000 G): | N |
| CRDM(Mthly Tank Gauging(Emer Gen Tanks): | N |
| CRDM(Sir (Stat Inv Reconciliation)/Inv Control): | Y |
| PipingReleaseDetectionMethod(PRDM)(Vapor): | N |
| PRDM(Groundwater Monitoring): | N |
| PRDM(Monitoring Sec Containment Barrier): | N |
| PRDM(InterstitialMonitoring w/in SecWall/Jacket): | N |
| PRDM(Mthly Piping Tightness Test)@.2Gph: | N |
| PRDM(AnnualPipingTightTest/ElecMon@.1Gph: | N |
| PRDM(TriennialTightTest(Suction/GravityPiping): | N |
| PRDM AutoLineLeakDet(3.0 Gph PressPiping): | Y |
| PRDM(Sir(StatInv Recon)/Inv Control)): | Y |
| PRDM(Exempt System Suction: | N |
| Spill Overfill Prevention Equip(SOPE): | Y |
| SOPE(Spill Cont/Bucket/Sump): | Y |
| SOPE(DelShut-Off Valve) ): | Y |
| SOPE(FlowRestrictorValue: | N |
| SOPE(Alarm (Set@<=90%) W/3a Or 3b: | N |
| SOPE(N/A Deliveries To Tank<=25G): | N |
| Compartment Release Det Compliance Flag: | Y |
| Piping Release Detection Compliance Flag ): | Y |
| Spill/OverfillPreventionCompliance Flag: | Y |
| Compartment Release Detection Variance: | N |
| Piping Release Detection Variance: | N |
| Spill And Overfill Prevention Variance: | N |
| Stage I Vapor Recovery: | EXEMPT BY TCEQ RULE |
| Stage 1 Installation Date: | Not reported |

**DOUBLE R (Continued)** **U001254484**

More Self Certification:

| | |
|---|---|
| Facility Num/AI: | 50436 |
| Self Cert comprt id: | 19610 |
| Self Cert Id: | 55684 |
| UST Comprt Id: | 153507 |
| Ust Id: | 61764 |
| Tank Id: | 2 |
| Compartment Id (A, B, C, Etc.): | A |
| | |
| Facility Num/AI: | 50436 |
| Self Cert comprt id: | 19610 |
| Self Cert Id: | 55682 |
| UST Comprt Id: | 153509 |
| Ust Id: | 61764 |
| Tank Id: | 2 |
| Compartment Id (A, B, C, Etc.): | A |
| | |
| Facility Num/AI: | 50436 |
| Self Cert comprt id: | 19610 |
| Self Cert Id: | 55676 |
| UST Comprt Id: | 153515 |
| Ust Id: | 61764 |
| Tank Id: | 2 |
| Compartment Id (A, B, C, Etc.): | A |
| | |
| Facility Num/AI: | 50436 |
| Self Cert comprt id: | 19610 |
| Self Cert Id: | 230382 |
| UST Comprt Id: | 661312 |
| Ust Id: | 61764 |
| Tank Id: | 2 |
| Compartment Id (A, B, C, Etc.): | A |
| | |
| Facility Num/AI: | 50436 |
| Self Cert comprt id: | 19610 |
| Self Cert Id: | 55673 |
| UST Comprt Id: | 153518 |
| Ust Id: | 61764 |
| Tank Id: | 2 |
| Compartment Id (A, B, C, Etc.): | A |
| | |
| Facility Num/AI: | 50436 |
| Self Cert comprt id: | 19610 |
| Self Cert Id: | 55678 |
| UST Comprt Id: | 153513 |
| Ust Id: | 61764 |
| Tank Id: | 2 |
| Compartment Id (A, B, C, Etc.): | A |
| | |
| Facility Num/AI: | 50436 |
| Self Cert comprt id: | 19610 |
| Self Cert Id: | 55674 |
| UST Comprt Id: | 153519 |
| Ust Id: | 61764 |
| Tank Id: | 2 |
| Compartment Id (A, B, C, Etc.): | A |

**DOUBLE R (Continued)** **U001254484**

| | |
|---|---|
| Facility Num/AI: | 50436 |
| Self Cert comprt id: | 19610 |
| Self Cert Id: | 55672 |
| UST Comprt Id: | 153517 |
| Ust Id: | 61764 |
| Tank Id: | 2 |
| Compartment Id (A, B, C, Etc.): | A |
| | |
| Facility Num/AI: | 50436 |
| Self Cert comprt id: | 19610 |
| Self Cert Id: | 55683 |
| UST Comprt Id: | 153508 |
| Ust Id: | 61764 |
| Tank Id: | 2 |
| Compartment Id (A, B, C, Etc.): | A |
| | |
| Facility Num/AI: | 50436 |
| Self Cert comprt id: | 19610 |
| Self Cert Id: | 55679 |
| UST Comprt Id: | 153512 |
| Ust Id: | 61764 |
| Tank Id: | 2 |
| Compartment Id (A, B, C, Etc.): | A |
| | |
| Facility Num/AI: | 50436 |
| Self Cert comprt id: | 19610 |
| Self Cert Id: | 55675 |
| UST Comprt Id: | 153516 |
| Ust Id: | 61764 |
| Tank Id: | 2 |
| Compartment Id (A, B, C, Etc.): | A |
| | |
| Facility Num/AI: | 50436 |
| Self Cert comprt id: | 19610 |
| Self Cert Id: | 55680 |
| UST Comprt Id: | 153511 |
| Ust Id: | 61764 |
| Tank Id: | 2 |
| Compartment Id (A, B, C, Etc.): | A |
| | |
| Facility Num/AI: | 50436 |
| Self Cert comprt id: | 19610 |
| Self Cert Id: | 246689 |
| UST Comprt Id: | 709233 |
| Ust Id: | 61764 |
| Tank Id: | 2 |
| Compartment Id (A, B, C, Etc.): | A |
| | |
| Facility Num/AI: | 50436 |
| Self Cert comprt id: | 19610 |
| Self Cert Id: | 55681 |
| UST Comprt Id: | 153510 |
| Ust Id: | 61764 |
| Tank Id: | 2 |
| Compartment Id (A, B, C, Etc.): | A |
| | |
| Facility Num/AI: | 50436 |

**DOUBLE R (Continued)** **U001254484**

| | |
|---|---|
| Self Cert comprt id: | 19610 |
| Self Cert Id: | 55677 |
| UST Comprt Id: | 153514 |
| Ust Id: | 61764 |
| Tank Id: | 2 |
| Compartment Id (A, B, C, Etc.): | A |

| | |
|---|---|
| UST Id: | 50434 |
| Facility Num/AI: | 19610 |
| Tank Id: | 3 |
| Number Of Compartments: | 1 |
| Tank Installation Date: | 01/01/1981 |
| Tank Registration Date: | 05/08/1986 |
| Tank Capacity (In Gallons): | 12000 |
| Tank Status (Current): | IN USE |
| Tank Status Date: | 01/01/1981 |
| Empty: | N |
| Tank Regulatory Status: | FULLY REGULATED |
| Tank Int Prot (Internal Tank Lining Date): | Not reported |
| Tank Design (Single Wall): | Y |
| Tank Design (Double Wall): | N |
| Piping Design (Single Wall): | Y |
| Piping Design (Double Wall): | N |
| Tank Ext Cont(Fac-Built Nonmetallic Jacket): | N |
| Tank Ext Cont(Syn Tank-Pit/Piping-Trench Liner): | N |
| Tank Ext Cont(Tank Vault/Rigid Trench Liner): | N |
| Piping Ext Cont(Fac-Built Nonmetallic Jacket): | N |
| Piping Ext Cont(Syn Tank-Pit/Piping-Trench Liner): | N |
| Piping Ext Cont(Tank Vault/Rigid Trench Liner): | N |
| Type Of Piping(P=Pressurized,S=Suction,G=Gravity): | P |
| Tank Material (Steel): | Y |
| Tank Material(Frp(Fiberglass-Reinforced Plastic): | N |
| Tank Mat(Composite (Steel W/Ext Frp Cladding)): | N |
| Tank Mat(Concrete): | N |
| Tank Mat(Jacketed (Steel W/Ext Nonmetallic Jck)): | N |
| Tank Mat(Coated(Steel W/ExtPolyurethane Cladding)): | N |
| Piping Material (Steel): | N |
| Piping Mat(Frp(Fiberglass Reinforced Plastic): | Y |
| Piping Mat(Concrete): | N |
| Piping Mat(Jacketed(Steel W/Ext Nonmetallic Jacket)): | N |
| Piping Mat(Nonmetallic Flex Piping): | N |
| PipingConnect/Valves(Shear/Impact Valves(Under Disp)): | N |
| Piping Connect/Valves(Steel Swing-Joints(End Of Piping)): | N |
| Piping Connect/Valves (Flex Connectors(Ends Of Piping)): | N |
| Tank Corr Prot Meth(TCPM)(Cathodic-Field Installation): | Y |
| TCPM (ExtDielectricCoat/Laminate/Tape/Wrap): | N |
| TCPM(Cathodic Prot-FacInstallation): | N |
| TCPM(Composite Tank(Steel W/Frp Ext Laminate): | N |
| TCPMeth(Coated Tank(Steel W/ExtPolyurethaneLaminate): | N |
| TCPM(FRP Tank Or Piping(Noncorrodible)): | N |
| TCPM(Ext Nonmetallic Jacket): | N |
| TCPMeth(Unnecessary Per Corrosion Prot Spec): | N |
| Piping Corr Prot Meth(Ext Dielectric Coat/ Laminate/Tape/Wrap): | N |
| Piping Corr Prot Method(PCPM) (Cathodic Factory Install): | N |
| PCPM(Cathodic Prot-Field Install): | Y |
| PCPMethod (FRP Tank Or Piping(Noncorrodible): | Y |

**DOUBLE R (Continued)** **U001254484**

| | |
|---|---|
| PCPM(Nonmetallic FlexPiping (Noncorrodible)): | N |
| PCPMeth(Isolated Open Area/2nd Containment): | N |
| PCPM (Dual Protected): | N |
| PCPM(Unnec Per Corrosion Prot Specialist): | N |
| Tank Corr Prot Compliance Flag: | Y |
| Piping Corr Prot Compliance Flag: | Y |
| Tank Corrosion Prot Variance (: | N |
| Piping Corrosion Prot Variance: | N |
| Temp Out Of Service Compliance: | N |
| Technical Compliance Flag: | N |
| Tank Tested Flag: | Y |
| Installation Signature Date: | 02/22/1991 |

Compartment Records:

| | |
|---|---|
| Tank Id: | 3 |
| UST Comprt Id: | 61762 |
| UST Id: | 50434 |
| Facility Num/Ai: | 19610 |
| Compartment Id: | A |
| Capacity (In Gallons): | 12000 |
| Substance Stored1: | GASOLINE |
| Substance Stored2: | Not reported |
| Substance Stored3: | Not reported |
| CompartmentReleaseDetectionMethod(Vapor): | N |
| CRDM(GW Monitoring): | N |
| CRDM(Monitoring Of Secondary Cont Barrier): | N |
| CRDM(Auto Tank Gauge Test/Inv Control): | N |
| CRDM(Interstitial Monitoring SecWall/Jacket): | N |
| CRDM(Wkly Manual Gauging(Tanks<=1000 G): | N |
| CRDM(Mthly Tank Gauging(Emer Gen Tanks): | N |
| CRDM(Sir (Stat Inv Reconciliation)/Inv Control): | Y |
| PipingReleaseDetectionMethod(PRDM)(Vapor): | N |
| PRDM(Groundwater Monitoring): | N |
| PRDM(Monitoring Sec Containment Barrier): | N |
| PRDM(InterstitialMonitoring w/in SecWall/Jacket): | N |
| PRDM(Mthly Piping Tightness Test)@.2Gph: | N |
| PRDM(AnnualPipingTightTest/ElecMon@.1Gph: | N |
| PRDM(TriennialTightTest(Suction/GravityPiping): | N |
| PRDM AutoLineLeakDet(3.0 Gph PressPiping): | Y |
| PRDM(Sir(StatInv Recon)/Inv Control)): | Y |
| PRDM(Exempt System Suction: | N |
| Spill Overfill Prevention Equip(SOPE): | Y |
| SOPE(Spill Cont/Bucket/Sump): | Y |
| SOPE(DelShut-Off Valve) ): | Y |
| SOPE(FlowRestrictorValue: | N |
| SOPE(Alarm (Set@<=90%) W/3a Or 3b: | N |
| SOPE(N/A Deliveries To Tank<=25G): | N |
| Compartment Release Det Compliance Flag: | Y |
| Piping Release Detection Compliance Flag ): | Y |
| Spill/OverfillPreventionCompliance Flag: | Y |
| Compartment Release Detection Variance: | N |
| Piping Release Detection Variance: | N |
| Spill And Overfill Prevention Variance: | N |
| Stage I Vapor Recovery: | EXEMPT BY TCEQ RULE |
| Stage 1 Installation Date: | Not reported |

More Self Certification:

**DOUBLE R (Continued)** **U001254484**

| | |
|---|---|
| Facility Num/AI: | 50434 |
| Self Cert comprt id: | 19610 |
| Self Cert Id: | 55676 |
| UST Comprt Id: | 153489 |
| Ust Id: | 61762 |
| Tank Id: | 3 |
| Compartment Id (A, B, C, Etc.): | A |
| | |
| Facility Num/AI: | 50434 |
| Self Cert comprt id: | 19610 |
| Self Cert Id: | 55684 |
| UST Comprt Id: | 153481 |
| Ust Id: | 61762 |
| Tank Id: | 3 |
| Compartment Id (A, B, C, Etc.): | A |
| | |
| Facility Num/AI: | 50434 |
| Self Cert comprt id: | 19610 |
| Self Cert Id: | 55678 |
| UST Comprt Id: | 153487 |
| Ust Id: | 61762 |
| Tank Id: | 3 |
| Compartment Id (A, B, C, Etc.): | A |
| | |
| Facility Num/AI: | 50434 |
| Self Cert comprt id: | 19610 |
| Self Cert Id: | 55682 |
| UST Comprt Id: | 153483 |
| Ust Id: | 61762 |
| Tank Id: | 3 |
| Compartment Id (A, B, C, Etc.): | A |
| | |
| Facility Num/AI: | 50434 |
| Self Cert comprt id: | 19610 |
| Self Cert Id: | 55679 |
| UST Comprt Id: | 153486 |
| Ust Id: | 61762 |
| Tank Id: | 3 |
| Compartment Id (A, B, C, Etc.): | A |
| | |
| Facility Num/AI: | 50434 |
| Self Cert comprt id: | 19610 |
| Self Cert Id: | 55681 |
| UST Comprt Id: | 153484 |
| Ust Id: | 61762 |
| Tank Id: | 3 |
| Compartment Id (A, B, C, Etc.): | A |
| | |
| Facility Num/AI: | 50434 |
| Self Cert comprt id: | 19610 |
| Self Cert Id: | 55680 |
| UST Comprt Id: | 153485 |
| Ust Id: | 61762 |
| Tank Id: | 3 |
| Compartment Id (A, B, C, Etc.): | A |
| | |
| Facility Num/AI: | 50434 |

**DOUBLE R (Continued)** **U001254484**

| | |
|---|---|
| Self Cert comprt id: | 19610 |
| Self Cert Id: | 55674 |
| UST Comprt Id: | 153493 |
| Ust Id: | 61762 |
| Tank Id: | 3 |
| Compartment Id (A, B, C, Etc.): | A |
| | |
| Facility Num/AI: | 50434 |
| Self Cert comprt id: | 19610 |
| Self Cert Id: | 55673 |
| UST Comprt Id: | 153492 |
| Ust Id: | 61762 |
| Tank Id: | 3 |
| Compartment Id (A, B, C, Etc.): | A |
| | |
| Facility Num/AI: | 50434 |
| Self Cert comprt id: | 19610 |
| Self Cert Id: | 55677 |
| UST Comprt Id: | 153488 |
| Ust Id: | 61762 |
| Tank Id: | 3 |
| Compartment Id (A, B, C, Etc.): | A |
| | |
| Facility Num/AI: | 50434 |
| Self Cert comprt id: | 19610 |
| Self Cert Id: | 230382 |
| UST Comprt Id: | 661314 |
| Ust Id: | 61762 |
| Tank Id: | 3 |
| Compartment Id (A, B, C, Etc.): | A |
| | |
| Facility Num/AI: | 50434 |
| Self Cert comprt id: | 19610 |
| Self Cert Id: | 246689 |
| UST Comprt Id: | 709234 |
| Ust Id: | 61762 |
| Tank Id: | 3 |
| Compartment Id (A, B, C, Etc.): | A |
| | |
| Facility Num/AI: | 50434 |
| Self Cert comprt id: | 19610 |
| Self Cert Id: | 55672 |
| UST Comprt Id: | 153491 |
| Ust Id: | 61762 |
| Tank Id: | 3 |
| Compartment Id (A, B, C, Etc.): | A |
| | |
| Facility Num/AI: | 50434 |
| Self Cert comprt id: | 19610 |
| Self Cert Id: | 55683 |
| UST Comprt Id: | 153482 |
| Ust Id: | 61762 |
| Tank Id: | 3 |
| Compartment Id (A, B, C, Etc.): | A |
| | |
| Facility Num/AI: | 50434 |
| Self Cert comprt id: | 19610 |

**DOUBLE R (Continued)** **U001254484**

| | |
|---|---|
| Self Cert Id: | 55675 |
| UST Comprt Id: | 153490 |
| Ust Id: | 61762 |
| Tank Id: | 3 |
| Compartment Id (A, B, C, Etc.): | A |

| | |
|---|---|
| UST Id: | 50435 |
| Facility Num/AI: | 19610 |
| Tank Id: | 4 |
| Number Of Compartments: | 1 |
| Tank Installation Date: | 01/01/1981 |
| Tank Registration Date: | 05/08/1986 |
| Tank Capacity (In Gallons): | 6000 |
| Tank Status (Current): | IN USE |
| Tank Status Date: | 01/01/1981 |
| Empty: | N |
| Tank Regulatory Status: | FULLY REGULATED |
| Tank Int Prot (Internal Tank Lining Date): | Not reported |
| Tank Design (Single Wall): | Y |
| Tank Design (Double Wall): | N |
| Piping Design (Single Wall): | Y |
| Piping Design (Double Wall): | N |
| Tank Ext Cont(Fac-Built Nonmetallic Jacket): | N |
| Tank Ext Cont(Syn Tank-Pit/Piping-Trench Liner): | N |
| Tank Ext Cont(Tank Vault/Rigid Trench Liner): | N |
| Piping Ext Cont(Fac-Built Nonmetallic Jacket): | N |
| Piping Ext Cont(Syn Tank-Pit/Piping-Trench Liner): | N |
| Piping Ext Cont(Tank Vault/Rigid Trench Liner): | N |
| Type Of Piping(P=Pressurized,S=Suction,G=Gravity): | P |
| Tank Material (Steel): | Y |
| Tank Material(Frp(Fiberglass-Reinforced Plastic): | N |
| Tank Mat(Composite (Steel W/Ext Frp Cladding)): | N |
| Tank Mat(Concrete): | N |
| Tank Mat(Jacketed (Steel W/Ext Nonmetallic Jck)): | N |
| Tank Mat(Coated(Steel W/ExtPolyurethane Cladding)): | N |
| Piping Material (Steel): | N |
| Piping Mat(Frp(Fiberglass Reinforced Plastic): | Y |
| Piping Mat(Concrete): | N |
| Piping Mat(Jacketed(Steel W/Ext Nonmetallic Jacket)): | N |
| Piping Mat(Nonmetallic Flex Piping): | N |
| PipingConnect/Valves(Shear/Impact Valves(Under Disp)): | N |
| Piping Connect/Valves(Steel Swing-Joints(End Of Piping)): | N |
| Piping Connect/Valves (Flex Connectors(Ends Of Piping)): | N |
| Tank Corr Prot Meth(TCPM)(Cathodic-Field Installation): | Y |
| TCPM (ExtDielectricCoat/Laminate/Tape/Wrap): | N |
| TCPM(Cathodic Prot-FacInstallation): | N |
| TCPM(Composite Tank(Steel W/Frp Ext Laminate): | N |
| TCPMeth(Coated Tank(Steel W/ExtPolyurethaneLaminate): | N |
| TCPM(FRP Tank Or Piping(Noncorrodible)): | N |
| TCPM(Ext Nonmetallic Jacket): | N |
| TCPMeth(Unnecessary Per Corrosion Prot Spec): | N |
| Piping Corr Prot Meth(Ext Dielectric Coat/ Laminate/Tape/Wrap): | N |
| Piping Corr Prot Method(PCPM) (Cathodic Factory Install): | N |
| PCPM(Cathodic Prot-Field Install): | Y |
| PCPMethod (FRP Tank Or Piping(Noncorrodible): | Y |
| PCPM(Nonmetallic FlexPiping (Noncorrodible)): | N |

**DOUBLE R (Continued)** **U001254484**

| | |
|---|---|
| PCPMeth(Isolated Open Area/2nd Containment): | N |
| PCPM (Dual Protected): | N |
| PCPM(Unnec Per Corrosion Prot Specialist): | N |
| Tank Corr Prot Compliance Flag: | Y |
| Piping Corr Prot Compliance Flag: | Y |
| Tank Corrosion Prot Variance (: | N |
| Piping Corrosion Prot Variance: | N |
| Temp Out Of Service Compliance: | N |
| Technical Compliance Flag: | N |
| Tank Tested Flag: | Y |
| Installation Signature Date: | 02/22/1991 |

Compartment Records:

| | |
|---|---|
| Tank Id: | 4 |
| UST Comprt Id: | 61763 |
| UST Id: | 50435 |
| Facility Num/Ai: | 19610 |
| Compartment Id: | A |
| Capacity (In Gallons): | 6000 |
| Substance Stored1: | DIESEL |
| Substance Stored2: | Not reported |
| Substance Stored3: | Not reported |
| CompartmentReleaseDetectionMethod(Vapor): | N |
| CRDM(GW Monitoring): | N |
| CRDM(Monitoring Of Secondary Cont Barrier): | N |
| CRDM(Auto Tank Gauge Test/Inv Control): | N |
| CRDM(Interstitial Monitoring SecWall/Jacket): | N |
| CRDM(Wkly Manual Gauging(Tanks<=1000 G): | N |
| CRDM(Mthly Tank Gauging(Emer Gen Tanks): | N |
| CRDM(Sir (Stat Inv Reconciliation)/Inv Control): | Y |
| PipingReleaseDetectionMethod(PRDM)(Vapor): | N |
| PRDM(Groundwater Monitoring): | N |
| PRDM(Monitoring Sec Containment Barrier): | N |
| PRDM(InterstitialMonitoring w/in SecWall/Jacket): | N |
| PRDM(Mthly Piping Tightness Test)@.2Gph: | N |
| PRDM(AnnualPipingTightTest/ElecMon@.1Gph: | N |
| PRDM(TriennialTightTest(Suction/GravityPiping): | N |
| PRDM AutoLineLeakDet(3.0 Gph PressPiping): | Y |
| PRDM(Sir(StatInv Recon)/Inv Control)): | Y |
| PRDM(Exempt System Suction: | N |
| Spill Overfill Prevention Equip(SOPE): | Y |
| SOPE(Spill Cont/Bucket/Sump): | Y |
| SOPE(DelShut-Off Valve) ): | Y |
| SOPE(FlowRestrictorValue: | N |
| SOPE(Alarm (Set@<=90%) W/3a Or 3b: | N |
| SOPE(N/A Deliveries To Tank<=25G): | N |
| Compartment Release Det Compliance Flag: | Y |
| Piping Release Detection Compliance Flag ): | Y |
| Spill/OverfillPreventionCompliance Flag: | Y |
| Compartment Release Detection Variance: | N |
| Piping Release Detection Variance: | N |
| Spill And Overfill Prevention Variance: | N |
| Stage I Vapor Recovery: | EXEMPT BY TCEQ RULE |
| Stage 1 Installation Date: | Not reported |

More Self Certification:

| | |
|---|---|
| Facility Num/AI: | 50435 |

**DOUBLE R (Continued)** **U001254484**

| | |
|---|---|
| Self Cert comprt id: | 19610 |
| Self Cert Id: | 55677 |
| UST Comprt Id: | 153501 |
| Ust Id: | 61763 |
| Tank Id: | 4 |
| Compartment Id (A, B, C, Etc.): | A |
| | |
| Facility Num/AI: | 50435 |
| Self Cert comprt id: | 19610 |
| Self Cert Id: | 55678 |
| UST Comprt Id: | 153500 |
| Ust Id: | 61763 |
| Tank Id: | 4 |
| Compartment Id (A, B, C, Etc.): | A |
| | |
| Facility Num/AI: | 50435 |
| Self Cert comprt id: | 19610 |
| Self Cert Id: | 55679 |
| UST Comprt Id: | 153499 |
| Ust Id: | 61763 |
| Tank Id: | 4 |
| Compartment Id (A, B, C, Etc.): | A |
| | |
| Facility Num/AI: | 50435 |
| Self Cert comprt id: | 19610 |
| Self Cert Id: | 55680 |
| UST Comprt Id: | 153498 |
| Ust Id: | 61763 |
| Tank Id: | 4 |
| Compartment Id (A, B, C, Etc.): | A |
| | |
| Facility Num/AI: | 50435 |
| Self Cert comprt id: | 19610 |
| Self Cert Id: | 55681 |
| UST Comprt Id: | 153497 |
| Ust Id: | 61763 |
| Tank Id: | 4 |
| Compartment Id (A, B, C, Etc.): | A |
| | |
| Facility Num/AI: | 50435 |
| Self Cert comprt id: | 19610 |
| Self Cert Id: | 55682 |
| UST Comprt Id: | 153496 |
| Ust Id: | 61763 |
| Tank Id: | 4 |
| Compartment Id (A, B, C, Etc.): | A |
| | |
| Facility Num/AI: | 50435 |
| Self Cert comprt id: | 19610 |
| Self Cert Id: | 55683 |
| UST Comprt Id: | 153495 |
| Ust Id: | 61763 |
| Tank Id: | 4 |
| Compartment Id (A, B, C, Etc.): | A |
| | |
| Facility Num/AI: | 50435 |
| Self Cert comprt id: | 19610 |

**DOUBLE R (Continued)** **U001254484**

| | |
|---|---|
| Self Cert Id: | 55684 |
| UST Comprt Id: | 153494 |
| Ust Id: | 61763 |
| Tank Id: | 4 |
| Compartment Id (A, B, C, Etc.): | A |
| | |
| Facility Num/AI: | 50435 |
| Self Cert comprt id: | 19610 |
| Self Cert Id: | 230382 |
| UST Comprt Id: | 661311 |
| Ust Id: | 61763 |
| Tank Id: | 4 |
| Compartment Id (A, B, C, Etc.): | A |
| | |
| Facility Num/AI: | 50435 |
| Self Cert comprt id: | 19610 |
| Self Cert Id: | 246689 |
| UST Comprt Id: | 709231 |
| Ust Id: | 61763 |
| Tank Id: | 4 |
| Compartment Id (A, B, C, Etc.): | A |
| | |
| Facility Num/AI: | 50435 |
| Self Cert comprt id: | 19610 |
| Self Cert Id: | 55672 |
| UST Comprt Id: | 153504 |
| Ust Id: | 61763 |
| Tank Id: | 4 |
| Compartment Id (A, B, C, Etc.): | A |
| | |
| Facility Num/AI: | 50435 |
| Self Cert comprt id: | 19610 |
| Self Cert Id: | 55673 |
| UST Comprt Id: | 153505 |
| Ust Id: | 61763 |
| Tank Id: | 4 |
| Compartment Id (A, B, C, Etc.): | A |
| | |
| Facility Num/AI: | 50435 |
| Self Cert comprt id: | 19610 |
| Self Cert Id: | 55674 |
| UST Comprt Id: | 153506 |
| Ust Id: | 61763 |
| Tank Id: | 4 |
| Compartment Id (A, B, C, Etc.): | A |
| | |
| Facility Num/AI: | 50435 |
| Self Cert comprt id: | 19610 |
| Self Cert Id: | 55675 |
| UST Comprt Id: | 153503 |
| Ust Id: | 61763 |
| Tank Id: | 4 |
| Compartment Id (A, B, C, Etc.): | A |
| | |
| Facility Num/AI: | 50435 |
| Self Cert comprt id: | 19610 |
| Self Cert Id: | 55676 |

**DOUBLE R (Continued)** **U001254484**

| | |
|---|---|
| UST Comprt Id: | 153502 |
| Ust Id: | 61763 |
| Tank Id: | 4 |
| Compartment Id (A, B, C, Etc.): | A |

Tank Records Not Found for this Facility:

TX Financial Assurance 2:

| | |
|---|---|
| Region: | 2 |
| Facility ID: | 56671 |
| Finass ID: | 137791 |
| AI: | 19610 |
| Mechanism Type Other: | Not reported |
| Multiple Mechanism Types: | N |
| Coverage Amt per Annual Aggregate: | 2,000,000 |
| Meets Financial Assurance Req Flag: | Y |
| Financial Responsibility Type: | INSURANCE OR RISK RETENTION |
| Corrective Action MET Flag: | Y |
| 3rd Party MET Flag: | Y |
| Financial Assurance Begin Date: | 12/22/2014 |
| Date Financial Assurance Form Rec: | Not reported |
| Issuer Name: | MID-CONTINENT INS CO |
| Issuer Phone: | Not reported |
| Policy Number: | 04to00091009 |
| Coverage Amount: | 1,000,000 |
| Coverage Expiration Date: | 12/22/2015 |
| Ins Premium Pre-Paid For Entire Yr: | No |
| Proof of Financial Assurance: | Yes |

| | |
|---|---|
| Region: | 2 |
| Facility ID: | 56671 |
| Finass ID: | 121204 |
| AI: | 19610 |
| Mechanism Type Other: | Not reported |
| Multiple Mechanism Types: | N |
| Coverage Amt per Annual Aggregate: | 2,000,000 |
| Meets Financial Assurance Req Flag: | Y |
| Financial Responsibility Type: | INSURANCE OR RISK RETENTION |
| Corrective Action MET Flag: | Y |
| 3rd Party MET Flag: | Y |
| Financial Assurance Begin Date: | 12/22/2013 |
| Date Financial Assurance Form Rec: | Not reported |
| Issuer Name: | MID-CONTINENT INS CO |
| Issuer Phone: | Not reported |
| Policy Number: | 04TO00086907 |
| Coverage Amount: | 1,000,000 |
| Coverage Expiration Date: | 12/22/2014 |
| Ins Premium Pre-Paid For Entire Yr: | No |
| Proof of Financial Assurance: | Yes |

| | |
|---|---|
| Region: | 2 |
| Facility ID: | 56671 |
| Finass ID: | 3608 |
| AI: | 19610 |
| Mechanism Type Other: | Not reported |

**DOUBLE R (Continued)** **U001254484**

| | |
|---|---|
| Multiple Mechanism Types: | N |
| Coverage Amt per Annual Aggregate: | Not reported |
| Meets Financial Assurance Req Flag: | Not reported |
| Financial Responsibility Type: | INSURANCE OR RISK RETENTION |
| Corrective Action MET Flag: | Y |
| 3rd Party MET Flag: | Y |
| Financial Assurance Begin Date: | 12/22/2012 |
| Date Financial Assurance Form Rec: | Not reported |
| Issuer Name: | MID-CONTINENT INS CO |
| Issuer Phone: | 1 800 7224994 |
| Policy Number: | 04TO00082907 |
| Coverage Amount: | 1,000,000 |
| Coverage Expiration Date: | 12/22/2013 |
| Ins Premium Pre-Paid For Entire Yr: | Yes |
| Proof of Financial Assurance: | Yes |

| | |
|---|---|
| Region: | 2 |
| Facility ID: | 56671 |
| Finass ID: | 37562 |
| AI: | 19610 |
| Mechanism Type Other: | Not reported |
| Multiple Mechanism Types: | N |
| Coverage Amt per Annual Aggregate: | Not reported |
| Meets Financial Assurance Req Flag: | Not reported |
| Financial Responsibility Type: | INSURANCE OR RISK RETENTION |
| Corrective Action MET Flag: | Y |
| 3rd Party MET Flag: | Y |
| Financial Assurance Begin Date: | 12/22/2011 |
| Date Financial Assurance Form Rec: | Not reported |
| Issuer Name: | MID-CONTINENT INS CO |
| Issuer Phone: | 1 800 7224994 |
| Policy Number: | 04TO9114 |
| Coverage Amount: | 1000000 |
| Coverage Expiration Date: | 12/22/2012 |
| Ins Premium Pre-Paid For Entire Yr: | No |
| Proof of Financial Assurance: | Yes |

| | |
|---|---|
| Region: | 2 |
| Facility ID: | 56671 |
| Finass ID: | 37563 |
| AI: | 19610 |
| Mechanism Type Other: | Not reported |
| Multiple Mechanism Types: | N |
| Coverage Amt per Annual Aggregate: | Not reported |
| Meets Financial Assurance Req Flag: | Not reported |
| Financial Responsibility Type: | INSURANCE OR RISK RETENTION |
| Corrective Action MET Flag: | Y |
| 3rd Party MET Flag: | Y |
| Financial Assurance Begin Date: | 12/22/2010 |
| Date Financial Assurance Form Rec: | Not reported |
| Issuer Name: | MID-CONTINENT INS CO |
| Issuer Phone: | 1 800 7224994 |
| Policy Number: | 04TO75364 |
| Coverage Amount: | 1000000 |
| Coverage Expiration Date: | 12/22/2011 |
| Ins Premium Pre-Paid For Entire Yr: | No |
| Proof of Financial Assurance: | Yes |

**DOUBLE R (Continued)** **U001254484**

| | |
|---|---|
| Region: | 2 |
| Facility ID: | 56671 |
| Finass ID: | 37564 |
| AI: | 19610 |
| Mechanism Type Other: | Not reported |
| Multiple Mechanism Types: | N |
| Coverage Amt per Annual Aggregate: | Not reported |
| Meets Financial Assurance Req Flag: | Not reported |
| Financial Responsibility Type: | INSURANCE OR RISK RETENTION |
| Corrective Action MET Flag: | Y |
| 3rd Party MET Flag: | Y |
| Financial Assurance Begin Date: | 12/22/2010 |
| Date Financial Assurance Form Rec: | Not reported |
| Issuer Name: | MID-CONTINENT INS CO |
| Issuer Phone: | 1 800 7224994 |
| Policy Number: | 04TO75364 |
| Coverage Amount: | 1000000 |
| Coverage Expiration Date: | 12/22/2011 |
| Ins Premium Pre-Paid For Entire Yr: | No |
| Proof of Financial Assurance: | Yes |

| | |
|---|---|
| Region: | 2 |
| Facility ID: | 56671 |
| Finass ID: | 37565 |
| AI: | 19610 |
| Mechanism Type Other: | Not reported |
| Multiple Mechanism Types: | N |
| Coverage Amt per Annual Aggregate: | Not reported |
| Meets Financial Assurance Req Flag: | Not reported |
| Financial Responsibility Type: | INSURANCE OR RISK RETENTION |
| Corrective Action MET Flag: | Y |
| 3rd Party MET Flag: | Y |
| Financial Assurance Begin Date: | 12/22/2009 |
| Date Financial Assurance Form Rec: | Not reported |
| Issuer Name: | MID-CONTINENT INS CO |
| Issuer Phone: | 1 800 7224994 |
| Policy Number: | 04TO71832 |
| Coverage Amount: | 1000000 |
| Coverage Expiration Date: | 12/22/2010 |
| Ins Premium Pre-Paid For Entire Yr: | No |
| Proof of Financial Assurance: | Yes |

| | |
|---|---|
| Region: | 2 |
| Facility ID: | 56671 |
| Finass ID: | 37567 |
| AI: | 19610 |
| Mechanism Type Other: | Not reported |
| Multiple Mechanism Types: | N |
| Coverage Amt per Annual Aggregate: | Not reported |
| Meets Financial Assurance Req Flag: | Not reported |
| Financial Responsibility Type: | INSURANCE OR RISK RETENTION |
| Corrective Action MET Flag: | Y |
| 3rd Party MET Flag: | Y |
| Financial Assurance Begin Date: | 12/22/2008 |
| Date Financial Assurance Form Rec: | Not reported |
| Issuer Name: | MID-CONTINENT INS CO |
| Issuer Phone: | 1 817 2329000 |

**DOUBLE R (Continued)** **U001254484**

| | |
|---|---|
| Policy Number: | 04TO89185 |
| Coverage Amount: | 1000000 |
| Coverage Expiration Date: | 12/22/2009 |
| Ins Premium Pre-Paid For Entire Yr: | No |
| Proof of Financial Assurance: | Yes |

| | |
|---|---|
| Region: | 2 |
| Facility ID: | 56671 |
| Finass ID: | 37566 |
| AI: | 19610 |
| Mechanism Type Other: | Not reported |
| Multiple Mechanism Types: | N |
| Coverage Amt per Annual Aggregate: | Not reported |
| Meets Financial Assurance Req Flag: | Not reported |
| Financial Responsibility Type: | INSURANCE OR RISK RETENTION |
| Corrective Action MET Flag: | Y |
| 3rd Party MET Flag: | Y |
| Financial Assurance Begin Date: | 12/22/2008 |
| Date Financial Assurance Form Rec: | Not reported |
| Issuer Name: | MID-CONTINENT INS CO |
| Issuer Phone: | 1 800 7224994 |
| Policy Number: | 04TO89185 |
| Coverage Amount: | 1000000 |
| Coverage Expiration Date: | 12/22/2009 |
| Ins Premium Pre-Paid For Entire Yr: | No |
| Proof of Financial Assurance: | Yes |

| | |
|---|---|
| Region: | 2 |
| Facility ID: | 56671 |
| Finass ID: | 37568 |
| AI: | 19610 |
| Mechanism Type Other: | Not reported |
| Multiple Mechanism Types: | N |
| Coverage Amt per Annual Aggregate: | Not reported |
| Meets Financial Assurance Req Flag: | Not reported |
| Financial Responsibility Type: | INSURANCE OR RISK RETENTION |
| Corrective Action MET Flag: | Y |
| 3rd Party MET Flag: | Y |
| Financial Assurance Begin Date: | 12/22/2007 |
| Date Financial Assurance Form Rec: | Not reported |
| Issuer Name: | MID-CONTINENT INS CO |
| Issuer Phone: | 1 817 2329000 |
| Policy Number: | 04TO66839 |
| Coverage Amount: | 1000000 |
| Coverage Expiration Date: | 12/22/2008 |
| Ins Premium Pre-Paid For Entire Yr: | No |
| Proof of Financial Assurance: | Yes |

| | |
|---|---|
| Region: | 2 |
| Facility ID: | 56671 |
| Finass ID: | 37569 |
| AI: | 19610 |
| Mechanism Type Other: | Not reported |
| Multiple Mechanism Types: | N |
| Coverage Amt per Annual Aggregate: | Not reported |
| Meets Financial Assurance Req Flag: | Not reported |
| Financial Responsibility Type: | INSURANCE OR RISK RETENTION |

**DOUBLE R (Continued)** **U001254484**

| | |
|---|---|
| Corrective Action MET Flag: | Y |
| 3rd Party MET Flag: | Y |
| Financial Assurance Begin Date: | 01/01/1901 |
| Date Financial Assurance Form Rec: | Not reported |
| Issuer Name: | Not reported |
| Issuer Phone: | Not reported |
| Policy Number: | Unknown |
| Coverage Amount: | 0 |
| Coverage Expiration Date: | 01/01/1901 |
| Ins Premium Pre-Paid For Entire Yr: | No |
| Proof of Financial Assurance: | No |

---

**K32** **LEOS SERVICE STATION** **LPST** **U001260041**
**NNE** **1149 1/2 AIRPORT BLVD** **UST** **N/A**
**1/4-1/2** **AUSTIN, TX 78702** **Financial Assurance**
**0.357 mi.**
**1883 ft.** **Site 2 of 3 in cluster K**

**Relative:**
**Higher**

**Actual:**
**478 ft.**

LPST:

| | |
|---|---|
| Facility ID: | 0026033 |
| LPST Id: | 114391 |
| Facility Location: | 1149 1/2 AIRPORT |
| TCEQ Region# and City: | 11 |
| Region City: | Austin |
| Reported Date: | 05/24/1999 |
| Entered Date: | 01/18/1999 |
| Priority: | 4.1 - GW IMPACTED NO APPARENT THREATS OR IMPACTS TO RECEPTORS |
| Program: | 1 - RPR |
| CA Status: | 6A - FINAL CONCURRENCE ISSUED |
| Priority Description: | Groundwater is affected. |
| **Status:** | **FINAL CONCURRENCE ISSUED, CASE CLOSED** |
| Coordinators Primary: | 1 |
| Coordinators RPR: | DELONDA ALEXANDER |
| Responsible Party Name: | EXXON COMPANY USA |
| Responsible Party Contact: | HARRY JANKE |
| Responsible Party Address: | 2700 W PECAN ST STE 400 |
| Responsible Party City,St,Zip: | PFLUGERVILLE, TX 78660 |
| Responsible Party Telephone: | 512/990-3236 |
| Reported Date: | 01/13/1999 |
| Case Start Date: | 01/18/1999 |

| | |
|---|---|
| Facility ID: | 0026033 |
| LPST Id: | 93677 |
| Facility Location: | 1149 1/2 AIRPORT BLVD |
| TCEQ Region# and City: | 11 |
| Region City: | AUSTIN |
| Reported Date: | 11/08/1994 |
| Entered Date: | 10/09/1989 |
| Priority: | 4.1 - GW IMPACTED NO APPARENT THREATS OR IMPACTS TO RECEPTORS |
| Program: | 1 - RPR |
| CA Status: | 6A - FINAL CONCURRENCE ISSUED |
| Priority Description: | Groundwater is affected. |
| **Status:** | **FINAL CONCURRENCE ISSUED, CASE CLOSED** |
| Coordinators Primary: | 1 |
| Coordinators RPR: | IKE IKEMBA |
| Responsible Party Name: | EXXON COMPANY USA |
| Responsible Party Contact: | ERNIE VILLASENOR |
| Responsible Party Address: | PO BOX 2180 |

**LEOS SERVICE STATION (Continued)** **U001260041**

| | |
|---|---|
| Responsible Party City,St,Zip: | HOUSTON, TX 77252 2180 |
| Responsible Party Telephone: | 713/656-7701 |
| Reported Date: | 09/08/1989 |
| Case Start Date: | 10/09/1989 |

UST:

| | |
|---|---|
| Facility Id: | 26033 |
| Facility Type: | RETAIL |
| Facility Begin Date: | 10/13/1986 |
| Facility Status: | ACTIVE |
| Facility Exempt Status: | No |
| Records Off-Site: | No |
| UST Financial Assurance Required: | Yes |
| Number Of Active UST: | 3 |
| Site Location Description: | Not reported |
| Site Location (Nearest City/County/Zip): | TRAVIS 78702 |
| Site Location (TCEQ Region): | 11 |
| Contact Name/Title: | MARC LEOS,MGR |
| Contact Organization Name: | LEOS SERVICE STATION |
| Contact Mailing Address1: | Not reported |
| Contact Mailing Address2: | Not reported |
| Contact Mailing City/State/Zip: | Not reported |
| Contact Phone Number: | 5129264110 |
| Contact Fax Number: | 5129264128 |
| Contact Email Address: | LEOSSERVICESTATION@GMAIL.COM |
| Facility Contact Address Deliverable: | Not reported |
| Application Received Date On Earliest Reg Form: | 01/26/2015 |
| Signature Date On Earliest Reg Form: | 01/22/2015 |
| Signature Name/Title On Earliest Reg Form: | I M LEOS, |
| Signature Role On Earliest Reg Form: | Not reported |
| Signature Company On Earliest Reg Form: | Not reported |
| Enforcement Action: | No |
| Facility Not Inspectable: | No |

Facility Billing Contacts:

| | |
|---|---|
| Princ Id: | 564522003099 |
| AR Number: | 57031 |
| Contact Name/Title: | I M LEOS/ |
| Contact Organization Name: | LEOS I M |
| Contact Mailing Address (Delivery): | 1149 1/2 AIRPORT BLVD |
| Contact Mailing Address (Internal Delivery): | Not reported |
| Contact Mailing City/State/Zip: | AUSTIN, TX 78702 3152 |
| Phone Number/Ext: | / |
| Contact Fax Number/Ext: | / |
| Contact EMail Address: | Not reported |
| Contact Address Deliverable: | Yes |

Owner:

| | |
|---|---|
| Princ Id: | 564522003099 |
| Additional Id: | 127337482002069 |
| Facility Num/AI: | 26033 |
| Owner CN: | CN601603277 |
| Owner Name: | I M LEOS |
| Owner Effective Begin Date: | 01/26/2000 |
| Owner Type: | IN |
| State Tax Id: | Not reported |
| Contact Role: | OWNCON |

**LEOS SERVICE STATION (Continued)** **U001260041**

| | |
|---|---|
| Contact Name/Title: | I M LEOS/OWNER |
| Contact Organization Name: | LEOS I M |
| Contact Mailing Address (Delivery): | 1149 1/2 AIRPORT BLVD |
| Contact Mailing Address (Internal Delivery): | Not reported |
| Contact Mailing City/State/Zip: | AUSTIN, TX 78702 3152 |
| Contact Phone Number/Ext: | 1 512 9264110/0 |
| Contact Fax Number/Ext: | 512 9264128/0 |
| Contact Email Address: | LEOSSERVICESTATION@GMAIL.COM |

Operator:

| | |
|---|---|
| Princ Id: | 564522003099 |
| Additional Id: | 127337482002069 |
| Facility Num/AI: | 26033 |
| Operator CN: | CN601603277 |
| Operator Name (Company Or Ind Last Name): | LEOS |
| Operator Name (Individual First/Middle): | I M |
| Operator Effective Begin Date: | 01/26/2000 |
| Operator Type: | IN |
| Contact Role: | OPRCON |
| Contact Name: | LEOS |
| Contact Title: | OWNER |
| Contact Organization Name: | LEOS I M |
| Contact Mailing Address (Delivery): | 1149 1/2 AIRPORT BLVD |
| Contact Mailing Address (Internal Delivery): | Not reported |
| Contact Mailing City/State/Zip: | AUSTIN, TX 78702 3152 |
| Contact Phone Number/Ext: | 1 512 9264110/0 |
| Contact Fax Number/Ext: | / |
| Contact Email Address: | Not reported |

Self Certification:

| | |
|---|---|
| Cert Id: | 231087 |
| Facility Num/AI: | 26033 |
| Self-Certification Date: | 12/23/2013 |
| Signature Name/Title: | I.M. LEOS OWNER |
| Signature Type Role: | OWNER |
| Filing Status(Initial, Renewal, Amendment): | RENEWAL |
| Registration Self-Certification Flag: | Yes |
| Facility Fees Self-Certification Flag: | Yes |
| Financial Assurance Self-Certification Flag: | Yes |
| Technical Standards Self-Certification Flag: | Yes |
| Delivery Certificate Expiration Date: | 01/31/2015 |
| Reporting Method: | P |
| Tank Corrosion Protection Compliance: | Yes |
| Piping Corrosion Protection Compliance: | Yes |
| Compartment Release Detection Compliance: | Yes |
| Piping Release Detection Compliance: | Yes |
| Spill Prevention/Overfill Compliance: | Yes |

| | |
|---|---|
| Cert Id: | 247888 |
| Facility Num/AI: | 26033 |
| Self-Certification Date: | 01/22/2015 |
| Signature Name/Title: | I M LEOS OWNER |
| Signature Type Role: | OWNER |
| Filing Status(Initial, Renewal, Amendment): | RENEWAL |
| Registration Self-Certification Flag: | Yes |
| Facility Fees Self-Certification Flag: | Yes |

**LEOS SERVICE STATION (Continued)** **U001260041**

| | |
|---|---|
| Financial Assurance Self-Certification Flag: | Yes |
| Technical Standards Self-Certification Flag: | Yes |
| Delivery Certificate Expiration Date: | 01/31/2016 |
| Reporting Method: | P |
| Tank Corrosion Protection Compliance: | Yes |
| Piping Corrosion Protection Compliance: | Yes |
| Compartment Release Detection Compliance: | Yes |
| Piping Release Detection Compliance: | Yes |
| Spill Prevention/Overfill Compliance: | Yes |
| | |
| Cert Id: | 33040 |
| Facility Num/AI: | 26033 |
| Self-Certification Date: | 01/19/2001 |
| Signature Name/Title: | I M LEOS OWNER |
| Signature Type Role: | OWNER |
| Filing Status(Initial, Renewal, Amendment): | INITIAL |
| Registration Self-Certification Flag: | Yes |
| Facility Fees Self-Certification Flag: | Yes |
| Financial Assurance Self-Certification Flag: | Yes |
| Technical Standards Self-Certification Flag: | Yes |
| Delivery Certificate Expiration Date: | 01/31/2002 |
| Reporting Method: | Not reported |
| Tank Corrosion Protection Compliance: | Not reported |
| Piping Corrosion Protection Compliance: | Not reported |
| Compartment Release Detection Compliance: | Not reported |
| Piping Release Detection Compliance: | Not reported |
| Spill Prevention/Overfill Compliance: | Not reported |
| | |
| Cert Id: | 33041 |
| Facility Num/AI: | 26033 |
| Self-Certification Date: | 11/21/2001 |
| Signature Name/Title: | I M LEOS OWNER |
| Signature Type Role: | OWNER |
| Filing Status(Initial, Renewal, Amendment): | RENEWAL |
| Registration Self-Certification Flag: | Yes |
| Facility Fees Self-Certification Flag: | Yes |
| Financial Assurance Self-Certification Flag: | Yes |
| Technical Standards Self-Certification Flag: | Yes |
| Delivery Certificate Expiration Date: | 01/31/2003 |
| Reporting Method: | Not reported |
| Tank Corrosion Protection Compliance: | Not reported |
| Piping Corrosion Protection Compliance: | Not reported |
| Compartment Release Detection Compliance: | Not reported |
| Piping Release Detection Compliance: | Not reported |
| Spill Prevention/Overfill Compliance: | Not reported |
| | |
| Cert Id: | 33042 |
| Facility Num/AI: | 26033 |
| Self-Certification Date: | 12/27/2002 |
| Signature Name/Title: | I M LEOS |
| Signature Type Role: | OWNER |
| Filing Status(Initial, Renewal, Amendment): | RENEWAL |
| Registration Self-Certification Flag: | Yes |
| Facility Fees Self-Certification Flag: | Yes |
| Financial Assurance Self-Certification Flag: | Yes |
| Technical Standards Self-Certification Flag: | Yes |
| Delivery Certificate Expiration Date: | 01/31/2004 |

**LEOS SERVICE STATION (Continued)** **U001260041**

| | |
|---|---|
| Reporting Method: | Not reported |
| Tank Corrosion Protection Compliance: | Not reported |
| Piping Corrosion Protection Compliance: | Not reported |
| Compartment Release Detection Compliance: | Not reported |
| Piping Release Detection Compliance: | Not reported |
| Spill Prevention/Overfill Compliance: | Not reported |
| | |
| Cert Id: | 33043 |
| Facility Num/AI: | 26033 |
| Self-Certification Date: | 06/01/2004 |
| Signature Name/Title: | I M LEOS OWNER |
| Signature Type Role: | OWNER |
| Filing Status(Initial, Renewal, Amendment): | RENEWAL |
| Registration Self-Certification Flag: | Yes |
| Facility Fees Self-Certification Flag: | Yes |
| Financial Assurance Self-Certification Flag: | Yes |
| Technical Standards Self-Certification Flag: | Yes |
| Delivery Certificate Expiration Date: | 01/31/2005 |
| Reporting Method: | Not reported |
| Tank Corrosion Protection Compliance: | Not reported |
| Piping Corrosion Protection Compliance: | Not reported |
| Compartment Release Detection Compliance: | Not reported |
| Piping Release Detection Compliance: | Not reported |
| Spill Prevention/Overfill Compliance: | Not reported |
| | |
| Cert Id: | 33044 |
| Facility Num/AI: | 26033 |
| Self-Certification Date: | 01/03/2005 |
| Signature Name/Title: | I M LEOS OWNER |
| Signature Type Role: | OWNER |
| Filing Status(Initial, Renewal, Amendment): | RENEWAL |
| Registration Self-Certification Flag: | Yes |
| Facility Fees Self-Certification Flag: | Yes |
| Financial Assurance Self-Certification Flag: | Yes |
| Technical Standards Self-Certification Flag: | Yes |
| Delivery Certificate Expiration Date: | 01/31/2006 |
| Reporting Method: | Not reported |
| Tank Corrosion Protection Compliance: | Not reported |
| Piping Corrosion Protection Compliance: | Not reported |
| Compartment Release Detection Compliance: | Not reported |
| Piping Release Detection Compliance: | Not reported |
| Spill Prevention/Overfill Compliance: | Not reported |
| | |
| Cert Id: | 33045 |
| Facility Num/AI: | 26033 |
| Self-Certification Date: | 12/27/2005 |
| Signature Name/Title: | I M LEOS OWNER |
| Signature Type Role: | OWNER |
| Filing Status(Initial, Renewal, Amendment): | RENEWAL |
| Registration Self-Certification Flag: | Yes |
| Facility Fees Self-Certification Flag: | Yes |
| Financial Assurance Self-Certification Flag: | Yes |
| Technical Standards Self-Certification Flag: | Yes |
| Delivery Certificate Expiration Date: | 01/31/2007 |
| Reporting Method: | Not reported |
| Tank Corrosion Protection Compliance: | Not reported |
| Piping Corrosion Protection Compliance: | Not reported |

**LEOS SERVICE STATION (Continued)** **U001260041**

| | |
|---|---|
| Compartment Release Detection Compliance: | Not reported |
| Piping Release Detection Compliance: | Not reported |
| Spill Prevention/Overfill Compliance: | Not reported |
| | |
| Cert Id: | 33046 |
| Facility Num/AI: | 26033 |
| Self-Certification Date: | 11/21/2006 |
| Signature Name/Title: | I M LEOS OWNER |
| Signature Type Role: | OWNER |
| Filing Status(Initial, Renewal, Amendment): | RENEWAL |
| Registration Self-Certification Flag: | Yes |
| Facility Fees Self-Certification Flag: | Yes |
| Financial Assurance Self-Certification Flag: | Yes |
| Technical Standards Self-Certification Flag: | Yes |
| Delivery Certificate Expiration Date: | 01/31/2008 |
| Reporting Method: | Not reported |
| Tank Corrosion Protection Compliance: | Not reported |
| Piping Corrosion Protection Compliance: | Not reported |
| Compartment Release Detection Compliance: | Not reported |
| Piping Release Detection Compliance: | Not reported |
| Spill Prevention/Overfill Compliance: | Not reported |
| | |
| Cert Id: | 33047 |
| Facility Num/AI: | 26033 |
| Self-Certification Date: | 12/21/2007 |
| Signature Name/Title: | I M LEOS OWNER |
| Signature Type Role: | OWNER |
| Filing Status(Initial, Renewal, Amendment): | RENEWAL |
| Registration Self-Certification Flag: | Yes |
| Facility Fees Self-Certification Flag: | Yes |
| Financial Assurance Self-Certification Flag: | Yes |
| Technical Standards Self-Certification Flag: | Yes |
| Delivery Certificate Expiration Date: | 01/31/2009 |
| Reporting Method: | Not reported |
| Tank Corrosion Protection Compliance: | Not reported |
| Piping Corrosion Protection Compliance: | Not reported |
| Compartment Release Detection Compliance: | Not reported |
| Piping Release Detection Compliance: | Not reported |
| Spill Prevention/Overfill Compliance: | Not reported |
| | |
| Cert Id: | 33048 |
| Facility Num/AI: | 26033 |
| Self-Certification Date: | 01/09/2009 |
| Signature Name/Title: | I M LEOS OWNER |
| Signature Type Role: | OWNER |
| Filing Status(Initial, Renewal, Amendment): | RENEWAL |
| Registration Self-Certification Flag: | Yes |
| Facility Fees Self-Certification Flag: | Yes |
| Financial Assurance Self-Certification Flag: | Yes |
| Technical Standards Self-Certification Flag: | Yes |
| Delivery Certificate Expiration Date: | 01/31/2010 |
| Reporting Method: | Not reported |
| Tank Corrosion Protection Compliance: | Not reported |
| Piping Corrosion Protection Compliance: | Not reported |
| Compartment Release Detection Compliance: | Not reported |
| Piping Release Detection Compliance: | Not reported |
| Spill Prevention/Overfill Compliance: | Not reported |

**LEOS SERVICE STATION (Continued)** **U001260041**

| | |
|---|---|
| Cert Id: | 33049 |
| Facility Num/AI: | 26033 |
| Self-Certification Date: | 12/29/2009 |
| Signature Name/Title: | I M LEOS OWNER |
| Signature Type Role: | OWNER |
| Filing Status(Initial, Renewal, Amendment): | RENEWAL |
| Registration Self-Certification Flag: | Yes |
| Facility Fees Self-Certification Flag: | Yes |
| Financial Assurance Self-Certification Flag: | Yes |
| Technical Standards Self-Certification Flag: | Yes |
| Delivery Certificate Expiration Date: | 01/31/2011 |
| Reporting Method: | Not reported |
| Tank Corrosion Protection Compliance: | Not reported |
| Piping Corrosion Protection Compliance: | Not reported |
| Compartment Release Detection Compliance: | Not reported |
| Piping Release Detection Compliance: | Not reported |
| Spill Prevention/Overfill Compliance: | Not reported |

| | |
|---|---|
| Cert Id: | 33050 |
| Facility Num/AI: | 26033 |
| Self-Certification Date: | 01/15/2011 |
| Signature Name/Title: | I M LEOS OWNER |
| Signature Type Role: | OWNER |
| Filing Status(Initial, Renewal, Amendment): | RENEWAL |
| Registration Self-Certification Flag: | Yes |
| Facility Fees Self-Certification Flag: | Yes |
| Financial Assurance Self-Certification Flag: | Yes |
| Technical Standards Self-Certification Flag: | Yes |
| Delivery Certificate Expiration Date: | 01/31/2012 |
| Reporting Method: | Not reported |
| Tank Corrosion Protection Compliance: | Not reported |
| Piping Corrosion Protection Compliance: | Not reported |
| Compartment Release Detection Compliance: | Not reported |
| Piping Release Detection Compliance: | Not reported |
| Spill Prevention/Overfill Compliance: | Not reported |

| | |
|---|---|
| Cert Id: | 33051 |
| Facility Num/AI: | 26033 |
| Self-Certification Date: | 01/12/2012 |
| Signature Name/Title: | I M LEOS OWNER |
| Signature Type Role: | OWNER |
| Filing Status(Initial, Renewal, Amendment): | RENEWAL |
| Registration Self-Certification Flag: | Yes |
| Facility Fees Self-Certification Flag: | Yes |
| Financial Assurance Self-Certification Flag: | Yes |
| Technical Standards Self-Certification Flag: | Yes |
| Delivery Certificate Expiration Date: | 01/31/2013 |
| Reporting Method: | Not reported |
| Tank Corrosion Protection Compliance: | Not reported |
| Piping Corrosion Protection Compliance: | Not reported |
| Compartment Release Detection Compliance: | Not reported |
| Piping Release Detection Compliance: | Not reported |
| Spill Prevention/Overfill Compliance: | Not reported |

| | |
|---|---|
| Cert Id: | 33285 |
| Facility Num/AI: | 26033 |
| Self-Certification Date: | 01/23/2013 |

**LEOS SERVICE STATION (Continued)** **U001260041**

| | |
|---|---|
| Signature Name/Title: | I M LEOS OWNER |
| Signature Type Role: | OWNER |
| Filing Status(Initial, Renewal, Amendment): | RENEWAL |
| Registration Self-Certification Flag: | Yes |
| Facility Fees Self-Certification Flag: | Yes |
| Financial Assurance Self-Certification Flag: | Yes |
| Technical Standards Self-Certification Flag: | Yes |
| Delivery Certificate Expiration Date: | 01/31/2014 |
| Reporting Method: | Not reported |
| Tank Corrosion Protection Compliance: | Not reported |
| Piping Corrosion Protection Compliance: | Not reported |
| Compartment Release Detection Compliance: | Not reported |
| Piping Release Detection Compliance: | Not reported |
| Spill Prevention/Overfill Compliance: | Not reported |

Construction Notification:

| | |
|---|---|
| NOC Id: | 3575 |
| Facility Num/AI: | 26033 |
| Application Received Date: | 05/11/2000 |
| Scheduled Construction Date: | 06/12/2000 |
| UST Improvement: | Yes |
| UST Installation: | No |
| UST Removal: | No |
| UST Repair: | No |
| UST Return To Service: | No |
| UST Replacement: | No |
| UST Abandonment: | No |
| UST Stage I: | No |
| AST Installation: | No |
| AST Stage I: | No |
| Historical Tracking Number: | M00511004 |
| Waiver Flag: | No |
| Late Filing Flag: | No |
| Form Received Date: | Not reported |
| Signature Date On Form: | Not reported |
| Signature Name On Form: | Not reported |
| Signature Title On Form: | Not reported |
| Signature Role: | Not reported |
| Signature Company On Form: | Not reported |
| Owner Name At Time Of Construction: | Not reported |
| Owner CN At Time Of Construction: | Not reported |
| Owner AR At Time Of Construction: | 57031 |
| General Description of Proposed Construction: | Not reported |

Contractor, Consultant and Installer:

| | |
|---|---|
| Cont/Cons/Installer Id: | 3956 |
| Ust Id: | Not reported |
| Noc Id: | 3575 |
| Facility Num/Ai: | 26033 |
| Type Of Contact (Contractor, Consultant, Or Installer): | CONTRACTOR |
| Contractor Crp Number Or Installer Ilp Number: | CRP000078 |
| Company Name: | Not reported |
| Representative Name: | Not reported |
| Mailing Address (Delivery): | Not reported |
| Mailing Address (Internal Delivery): | Not reported |
| Mailing Address (City Name): | Not reported |

**LEOS SERVICE STATION (Continued)** **U001260041**

| | |
|---|---|
| Mailing Address (State Code): | Not reported |
| Mailing Address (Five Digit Zip Code): | Not reported |
| Mailing Address (Foreign Postal Code): | Not reported |
| Mailing Address (Country Code): | Not reported |
| Phone Number (Country Code): | 1 |
| Phone Number (Area Code): | Not reported |
| Phone Number: | Not reported |
| Phone Number (Extension): | Not reported |
| Fax Number (Country Code): | Not reported |
| Fax Number (Area Code): | Not reported |
| Fax Number: | Not reported |
| Email Address: | Not reported |

Tanks:

| | |
|---|---|
| UST Id: | 66929 |
| Facility Num/AI: | 26033 |
| Tank Id: | 1 |
| Number Of Compartments: | 1 |
| Tank Installation Date: | 12/01/1989 |
| Tank Registration Date: | 05/08/1986 |
| Tank Capacity (In Gallons): | 12000 |
| Tank Status (Current): | IN USE |
| Tank Status Date: | 12/01/1989 |
| Empty: | N |
| Tank Regulatory Status: | FULLY REGULATED |
| Tank Int Prot (Internal Tank Lining Date): | Not reported |
| Tank Design (Single Wall): | N |
| Tank Design (Double Wall): | Y |
| Piping Design (Single Wall): | N |
| Piping Design (Double Wall): | Y |
| Tank Ext Cont(Fac-Built Nonmetallic Jacket): | N |
| Tank Ext Cont(Syn Tank-Pit/Piping-Trench Liner): | N |
| Tank Ext Cont(Tank Vault/Rigid Trench Liner): | N |
| Piping Ext Cont(Fac-Built Nonmetallic Jacket): | N |
| Piping Ext Cont(Syn Tank-Pit/Piping-Trench Liner): | N |
| Piping Ext Cont(Tank Vault/Rigid Trench Liner): | N |
| Type Of Piping(P=Pressurized,S=Suction,G=Gravity): | P |
| Tank Material (Steel): | N |
| Tank Material(Frp(Fiberglass-Reinforced Plastic): | Y |
| Tank Mat(Composite (Steel W/Ext Frp Cladding)): | N |
| Tank Mat(Concrete): | N |
| Tank Mat(Jacketed (Steel W/Ext Nonmetallic Jck)): | N |
| Tank Mat(Coated(Steel W/ExtPolyurethane Cladding)): | N |
| Piping Material (Steel): | N |
| Piping Mat(Frp(Fiberglass Reinforced Plastic): | Y |
| Piping Mat(Concrete): | N |
| Piping Mat(Jacketed(Steel W/Ext Nonmetallic Jacket)): | N |
| Piping Mat(Nonmetallic Flex Piping): | N |
| PipingConnect/Valves(Shear/Impact Valves(Under Disp)): | N |
| Piping Connect/Valves(Steel Swing-Joints(End Of Piping)): | N |
| Piping Connect/Valves (Flex Connectors(Ends Of Piping)): | N |
| Tank Corr Prot Meth(TCPM)(Cathodic-Field Installation): | N |
| TCPM (ExtDielectricCoat/Laminate/Tape/Wrap): | N |
| TCPM(Cathodic Prot-FacInstallation): | N |
| TCPM(Composite Tank(Steel W/Frp Ext Laminate): | N |
| TCPMeth(Coated Tank(Steel W/ExtPolyurethaneLaminate): | Y |
| TCPM(FRP Tank Or Piping(Noncorrodible)): | Y |

**LEOS SERVICE STATION (Continued)** **U001260041**

| | |
|---|---|
| TCPM(Ext Nonmetallic Jacket): | N |
| TCPMeth(Unnecessary Per Corrosion Prot Spec): | N |
| Piping Corr Prot Meth(Ext Dielectric Coat/ Laminate/Tape/Wrap): | N |
| Piping Corr Prot Method(PCPM) (Cathodic Factory Install): | N |
| PCPM(Cathodic Prot-Field Install): | N |
| PCPMethod (FRP Tank Or Piping(Noncorrodible): | Y |
| PCPM(Nonmetallic FlexPiping (Noncorrodible)): | N |
| PCPMeth(Isolated Open Area/2nd Containment): | N |
| PCPM (Dual Protected): | N |
| PCPM(Unnec Per Corrosion Prot Specialist): | N |
| Tank Corr Prot Compliance Flag: | Y |
| Piping Corr Prot Compliance Flag: | Y |
| Tank Corrosion Prot Variance (: | N |
| Piping Corrosion Prot Variance: | N |
| Temp Out Of Service Compliance: | N |
| Technical Compliance Flag: | N |
| Tank Tested Flag: | N |
| Installation Signature Date: | 02/01/1991 |

Compartment Records:

| | |
|---|---|
| Tank Id: | 1 |
| UST Comprt Id: | 34942 |
| UST Id: | 66929 |
| Facility Num/Ai: | 26033 |
| Compartment Id: | A |
| Capacity (In Gallons): | 12000 |
| Substance Stored1: | GASOLINE |
| Substance Stored2: | Not reported |
| Substance Stored3: | Not reported |
| CompartmentReleaseDetectionMethod(Vapor): | N |
| CRDM(GW Monitoring): | N |
| CRDM(Monitoring Of Secondary Cont Barrier): | N |
| CRDM(Auto Tank Gauge Test/Inv Control): | Y |
| CRDM(Interstitial Monitoring SecWall/Jacket): | Y |
| CRDM(Wkly Manual Gauging(Tanks<=1000 G): | N |
| CRDM(Mthly Tank Gauging(Emer Gen Tanks): | N |
| CRDM(Sir (Stat Inv Reconciliation)/Inv Control): | N |
| PipingReleaseDetectionMethod(PRDM)(Vapor): | N |
| PRDM(Groundwater Monitoring): | N |
| PRDM(Monitoring Sec Containment Barrier): | N |
| PRDM(InterstitialMonitoring w/in SecWall/Jacket): | N |
| PRDM(Mthly Piping Tightness Test)@.2Gph: | N |
| PRDM(AnnualPipingTightTest/ElecMon@.1Gph: | Y |
| PRDM(TriennialTightTest(Suction/GravityPiping): | N |
| PRDM AutoLineLeakDet(3.0 Gph PressPiping): | Y |
| PRDM(Sir(StatInv Recon)/Inv Control)): | N |
| PRDM(Exempt System Suction: | N |
| Spill Overfill Prevention Equip(SOPE): | Y |
| SOPE(Spill Cont/Bucket/Sump): | Y |
| SOPE(DelShut-Off Valve) ): | N |
| SOPE(FlowRestrictorValue: | Y |
| SOPE(Alarm (Set@<=90%) W/3a Or 3b: | N |
| SOPE(N/A Deliveries To Tank<=25G): | N |
| Compartment Release Det Compliance Flag: | Y |
| Piping Release Detection Compliance Flag ): | Y |
| Spill/OverfillPreventionCompliance Flag: | Y |
| Compartment Release Detection Variance: | N |
| Piping Release Detection Variance: | N |

**LEOS SERVICE STATION (Continued)** **U001260041**

| | |
|---|---|
| Spill And Overfill Prevention Variance: | N |
| Stage I Vapor Recovery: | Not reported |
| Stage 1 Installation Date: | 09/01/1989 |

More Self Certification:

| | |
|---|---|
| Facility Num/AI: | 66929 |
| Self Cert comprt id: | 26033 |
| Self Cert Id: | 33041 |
| UST Comprt Id: | 106598 |
| Ust Id: | 34942 |
| Tank Id: | 1 |
| Compartment Id (A, B, C, Etc.): | A |
| Facility Num/AI: | 66929 |
| Self Cert comprt id: | 26033 |
| Self Cert Id: | 33049 |
| UST Comprt Id: | 106590 |
| Ust Id: | 34942 |
| Tank Id: | 1 |
| Compartment Id (A, B, C, Etc.): | A |
| Facility Num/AI: | 66929 |
| Self Cert comprt id: | 26033 |
| Self Cert Id: | 33050 |
| UST Comprt Id: | 106589 |
| Ust Id: | 34942 |
| Tank Id: | 1 |
| Compartment Id (A, B, C, Etc.): | A |
| Facility Num/AI: | 66929 |
| Self Cert comprt id: | 26033 |
| Self Cert Id: | 33044 |
| UST Comprt Id: | 106595 |
| Ust Id: | 34942 |
| Tank Id: | 1 |
| Compartment Id (A, B, C, Etc.): | A |
| Facility Num/AI: | 66929 |
| Self Cert comprt id: | 26033 |
| Self Cert Id: | 33046 |
| UST Comprt Id: | 106593 |
| Ust Id: | 34942 |
| Tank Id: | 1 |
| Compartment Id (A, B, C, Etc.): | A |
| Facility Num/AI: | 66929 |
| Self Cert comprt id: | 26033 |
| Self Cert Id: | 33051 |
| UST Comprt Id: | 106588 |
| Ust Id: | 34942 |
| Tank Id: | 1 |
| Compartment Id (A, B, C, Etc.): | A |
| Facility Num/AI: | 66929 |
| Self Cert comprt id: | 26033 |
| Self Cert Id: | 33048 |
| UST Comprt Id: | 106591 |

**LEOS SERVICE STATION (Continued)** **U001260041**

| | |
|---|---|
| Ust Id: | 34942 |
| Tank Id: | 1 |
| Compartment Id (A, B, C, Etc.): | A |
| | |
| Facility Num/AI: | 66929 |
| Self Cert comprt id: | 26033 |
| Self Cert Id: | 33045 |
| UST Comprt Id: | 106594 |
| Ust Id: | 34942 |
| Tank Id: | 1 |
| Compartment Id (A, B, C, Etc.): | A |
| | |
| Facility Num/AI: | 66929 |
| Self Cert comprt id: | 26033 |
| Self Cert Id: | 33285 |
| UST Comprt Id: | 106587 |
| Ust Id: | 34942 |
| Tank Id: | 1 |
| Compartment Id (A, B, C, Etc.): | A |
| | |
| Facility Num/AI: | 66929 |
| Self Cert comprt id: | 26033 |
| Self Cert Id: | 33043 |
| UST Comprt Id: | 106596 |
| Ust Id: | 34942 |
| Tank Id: | 1 |
| Compartment Id (A, B, C, Etc.): | A |
| | |
| Facility Num/AI: | 66929 |
| Self Cert comprt id: | 26033 |
| Self Cert Id: | 231087 |
| UST Comprt Id: | 663424 |
| Ust Id: | 34942 |
| Tank Id: | 1 |
| Compartment Id (A, B, C, Etc.): | A |
| | |
| Facility Num/AI: | 66929 |
| Self Cert comprt id: | 26033 |
| Self Cert Id: | 33042 |
| UST Comprt Id: | 106599 |
| Ust Id: | 34942 |
| Tank Id: | 1 |
| Compartment Id (A, B, C, Etc.): | A |
| | |
| Facility Num/AI: | 66929 |
| Self Cert comprt id: | 26033 |
| Self Cert Id: | 33047 |
| UST Comprt Id: | 106592 |
| Ust Id: | 34942 |
| Tank Id: | 1 |
| Compartment Id (A, B, C, Etc.): | A |
| | |
| Facility Num/AI: | 66929 |
| Self Cert comprt id: | 26033 |
| Self Cert Id: | 247888 |
| UST Comprt Id: | 712657 |
| Ust Id: | 34942 |

**LEOS SERVICE STATION (Continued)** **U001260041**

| | |
|---|---|
| Tank Id: | 1 |
| Compartment Id (A, B, C, Etc.): | A |
| | |
| Facility Num/AI: | 66929 |
| Self Cert comprt id: | 26033 |
| Self Cert Id: | 33040 |
| UST Comprt Id: | 106597 |
| Ust Id: | 34942 |
| Tank Id: | 1 |
| Compartment Id (A, B, C, Etc.): | A |
| | |
| UST Id: | 66926 |
| Facility Num/AI: | 26033 |
| Tank Id: | 1A |
| Number Of Compartments: | 1 |
| Tank Installation Date: | 01/01/1965 |
| Tank Registration Date: | 05/08/1986 |
| Tank Capacity (In Gallons): | 6000 |
| Tank Status (Current): | REMOVED FROM GROUND |
| Tank Status Date: | 09/07/1989 |
| Empty: | N |
| Tank Regulatory Status: | FULLY REGULATED |
| Tank Int Prot (Internal Tank Lining Date): | Not reported |
| Tank Design (Single Wall): | N |
| Tank Design (Double Wall): | N |
| Piping Design (Single Wall): | N |
| Piping Design (Double Wall): | N |
| Tank Ext Cont(Fac-Built Nonmetallic Jacket): | N |
| Tank Ext Cont(Syn Tank-Pit/Piping-Trench Liner): | N |
| Tank Ext Cont(Tank Vault/Rigid Trench Liner): | N |
| Piping Ext Cont(Fac-Built Nonmetallic Jacket): | N |
| Piping Ext Cont(Syn Tank-Pit/Piping-Trench Liner): | N |
| Piping Ext Cont(Tank Vault/Rigid Trench Liner): | N |
| Type Of Piping(P=Pressurized,S=Suction,G=Gravity): | Not reported |
| Tank Material (Steel): | Y |
| Tank Material(Frp(Fiberglass-Reinforced Plastic): | N |
| Tank Mat(Composite (Steel W/Ext Frp Cladding)): | N |
| Tank Mat(Concrete): | N |
| Tank Mat(Jacketed (Steel W/Ext Nonmetallic Jck)): | N |
| Tank Mat(Coated(Steel W/ExtPolyurethane Cladding)): | N |
| Piping Material (Steel): | Y |
| Piping Mat(Frp(Fiberglass Reinforced Plastic): | N |
| Piping Mat(Concrete): | N |
| Piping Mat(Jacketed(Steel W/Ext Nonmetallic Jacket)): | N |
| Piping Mat(Nonmetallic Flex Piping): | N |
| PipingConnect/Valves(Shear/Impact Valves(Under Disp)): | N |
| Piping Connect/Valves(Steel Swing-Joints(End Of Piping)): | N |
| Piping Connect/Valves (Flex Connectors(Ends Of Piping)): | N |
| Tank Corr Prot Meth(TCPM)(Cathodic-Field Installation): | N |
| TCPM (ExtDielectricCoat/Laminate/Tape/Wrap): | N |
| TCPM(Cathodic Prot-FacInstallation): | N |
| TCPM(Composite Tank(Steel W/Frp Ext Laminate): | N |
| TCPMeth(Coated Tank(Steel W/ExtPolyurethaneLaminate): | N |
| TCPM(FRP Tank Or Piping(Noncorrodible)): | N |
| TCPM(Ext Nonmetallic Jacket): | N |
| TCPMeth(Unnecessary Per Corrosion Prot Spec): | N |

**LEOS SERVICE STATION (Continued)** **U001260041**

| | |
|---|---|
| Piping Corr Prot Meth(Ext Dielectric Coat/ Laminate/Tape/Wrap): | N |
| Piping Corr Prot Method(PCPM) (Cathodic Factory Install): | N |
| PCPM(Cathodic Prot-Field Install): | N |
| PCPMethod (FRP Tank Or Piping(Noncorrodible): | N |
| PCPM(Nonmetallic FlexPiping (Noncorrodible)): | N |
| PCPMeth(Isolated Open Area/2nd Containment): | N |
| PCPM (Dual Protected): | N |
| PCPM(Unnec Per Corrosion Prot Specialist): | N |
| Tank Corr Prot Compliance Flag: | N |
| Piping Corr Prot Compliance Flag: | N |
| Tank Corrosion Prot Variance (: | N |
| Piping Corrosion Prot Variance: | N |
| Temp Out Of Service Compliance: | N |
| Technical Compliance Flag: | N |
| Tank Tested Flag: | N |
| Installation Signature Date: | 02/01/1991 |

Compartment Records:

| | |
|---|---|
| Tank Id: | 1A |
| UST Comprt Id: | 34939 |
| UST Id: | 66926 |
| Facility Num/Ai: | 26033 |
| Compartment Id: | A |
| Capacity (In Gallons): | 6000 |
| Substance Stored1: | GASOLINE |
| Substance Stored2: | Not reported |
| Substance Stored3: | Not reported |
| CompartmentReleaseDetectionMethod(Vapor): | N |
| CRDM(GW Monitoring): | N |
| CRDM(Monitoring Of Secondary Cont Barrier): | N |
| CRDM(Auto Tank Gauge Test/Inv Control): | N |
| CRDM(Interstitial Monitoring SecWall/Jacket): | N |
| CRDM(Wkly Manual Gauging(Tanks<=1000 G): | N |
| CRDM(Mthly Tank Gauging(Emer Gen Tanks): | N |
| CRDM(Sir (Stat Inv Reconciliation)/Inv Control): | N |
| PipingReleaseDetectionMethod(PRDM)(Vapor): | N |
| PRDM(Groundwater Monitoring): | N |
| PRDM(Monitoring Sec Containment Barrier): | N |
| PRDM(InterstitialMonitoring w/in SecWall/Jacket): | N |
| PRDM(Mthly Piping Tightness Test)@.2Gph: | N |
| PRDM(AnnualPipingTightTest/ElecMon@.1Gph: | N |
| PRDM(TriennialTightTest(Suction/GravityPiping): | N |
| PRDM AutoLineLeakDet(3.0 Gph PressPiping): | N |
| PRDM(Sir(StatInv Recon)/Inv Control)): | N |
| PRDM(Exempt System Suction: | N |
| Spill Overfill Prevention Equip(SOPE): | N |
| SOPE(Spill Cont/Bucket/Sump): | N |
| SOPE(DelShut-Off Valve) ): | N |
| SOPE(FlowRestrictorValue: | N |
| SOPE(Alarm (Set@<=90%) W/3a Or 3b: | N |
| SOPE(N/A Deliveries To Tank<=25G): | N |
| Compartment Release Det Compliance Flag: | N |
| Piping Release Detection Compliance Flag ): | N |
| Spill/OverfillPreventionCompliance Flag: | N |
| Compartment Release Detection Variance: | N |
| Piping Release Detection Variance: | N |
| Spill And Overfill Prevention Variance: | N |
| Stage I Vapor Recovery: | Not reported |

**LEOS SERVICE STATION (Continued)** **U001260041**

| | |
|---|---|
| Stage 1 Installation Date: | Not reported |

Self Certification Records Not Found for this Facility:

| | |
|---|---|
| UST Id: | 66928 |
| Facility Num/AI: | 26033 |
| Tank Id: | 2 |
| Number Of Compartments: | 1 |
| Tank Installation Date: | 12/01/1989 |
| Tank Registration Date: | 05/08/1986 |
| Tank Capacity (In Gallons): | 12000 |
| Tank Status (Current): | IN USE |
| Tank Status Date: | 12/01/1989 |
| Empty: | N |
| Tank Regulatory Status: | FULLY REGULATED |
| Tank Int Prot (Internal Tank Lining Date): | Not reported |
| Tank Design (Single Wall): | N |
| Tank Design (Double Wall): | Y |
| Piping Design (Single Wall): | N |
| Piping Design (Double Wall): | Y |
| Tank Ext Cont(Fac-Built Nonmetallic Jacket): | N |
| Tank Ext Cont(Syn Tank-Pit/Piping-Trench Liner): | N |
| Tank Ext Cont(Tank Vault/Rigid Trench Liner): | N |
| Piping Ext Cont(Fac-Built Nonmetallic Jacket): | N |
| Piping Ext Cont(Syn Tank-Pit/Piping-Trench Liner): | N |
| Piping Ext Cont(Tank Vault/Rigid Trench Liner): | N |
| Type Of Piping(P=Pressurized,S=Suction,G=Gravity): | P |
| Tank Material (Steel): | N |
| Tank Material(Frp(Fiberglass-Reinforced Plastic): | Y |
| Tank Mat(Composite (Steel W/Ext Frp Cladding)): | N |
| Tank Mat(Concrete): | N |
| Tank Mat(Jacketed (Steel W/Ext Nonmetallic Jck)): | N |
| Tank Mat(Coated(Steel W/ExtPolyurethane Cladding)): | N |
| Piping Material (Steel): | N |
| Piping Mat(Frp(Fiberglass Reinforced Plastic): | Y |
| Piping Mat(Concrete): | N |
| Piping Mat(Jacketed(Steel W/Ext Nonmetallic Jacket)): | N |
| Piping Mat(Nonmetallic Flex Piping): | N |
| PipingConnect/Valves(Shear/Impact Valves(Under Disp)): | N |
| Piping Connect/Valves(Steel Swing-Joints(End Of Piping)): | N |
| Piping Connect/Valves (Flex Connectors(Ends Of Piping)): | N |
| Tank Corr Prot Meth(TCPM)(Cathodic-Field Installation): | N |
| TCPM (ExtDielectricCoat/Laminate/Tape/Wrap): | N |
| TCPM(Cathodic Prot-FacInstallation): | N |
| TCPM(Composite Tank(Steel W/Frp Ext Laminate): | N |
| TCPMeth(Coated Tank(Steel W/ExtPolyurethaneLaminate): | N |
| TCPM(FRP Tank Or Piping(Noncorrodible)): | Y |
| TCPM(Ext Nonmetallic Jacket): | N |
| TCPMeth(Unnecessary Per Corrosion Prot Spec): | N |
| Piping Corr Prot Meth(Ext Dielectric Coat/ Laminate/Tape/Wrap): | N |
| Piping Corr Prot Method(PCPM) (Cathodic Factory Install): | N |
| PCPM(Cathodic Prot-Field Install): | N |
| PCPMethod (FRP Tank Or Piping(Noncorrodible): | Y |
| PCPM(Nonmetallic FlexPiping (Noncorrodible)): | N |
| PCPMeth(Isolated Open Area/2nd Containment): | N |
| PCPM (Dual Protected): | N |
| PCPM(Unnec Per Corrosion Prot Specialist): | N |

**LEOS SERVICE STATION (Continued)** **U001260041**

| | |
|---|---|
| Tank Corr Prot Compliance Flag: | Y |
| Piping Corr Prot Compliance Flag: | Y |
| Tank Corrosion Prot Variance (: | N |
| Piping Corrosion Prot Variance: | N |
| Temp Out Of Service Compliance: | N |
| Technical Compliance Flag: | N |
| Tank Tested Flag: | N |
| Installation Signature Date: | 02/01/1991 |

Compartment Records:

| | |
|---|---|
| Tank Id: | 2 |
| UST Comprt Id: | 34941 |
| UST Id: | 66928 |
| Facility Num/Ai: | 26033 |
| Compartment Id: | A |
| Capacity (In Gallons): | 12000 |
| Substance Stored1: | GASOLINE |
| Substance Stored2: | Not reported |
| Substance Stored3: | Not reported |
| CompartmentReleaseDetectionMethod(Vapor): | N |
| CRDM(GW Monitoring): | N |
| CRDM(Monitoring Of Secondary Cont Barrier): | N |
| CRDM(Auto Tank Gauge Test/Inv Control): | Y |
| CRDM(Interstitial Monitoring SecWall/Jacket): | Y |
| CRDM(Wkly Manual Gauging(Tanks<=1000 G): | N |
| CRDM(Mthly Tank Gauging(Emer Gen Tanks): | N |
| CRDM(Sir (Stat Inv Reconciliation)/Inv Control): | N |
| PipingReleaseDetectionMethod(PRDM)(Vapor): | N |
| PRDM(Groundwater Monitoring): | N |
| PRDM(Monitoring Sec Containment Barrier): | N |
| PRDM(InterstitialMonitoring w/in SecWall/Jacket): | N |
| PRDM(Mthly Piping Tightness Test)@.2Gph: | N |
| PRDM(AnnualPipingTightTest/ElecMon@.1Gph: | Y |
| PRDM(TriennialTightTest(Suction/GravityPiping): | N |
| PRDM AutoLineLeakDet(3.0 Gph PressPiping): | Y |
| PRDM(Sir(StatInv Recon)/Inv Control)): | N |
| PRDM(Exempt System Suction: | N |
| Spill Overfill Prevention Equip(SOPE): | Y |
| SOPE(Spill Cont/Bucket/Sump): | Y |
| SOPE(DelShut-Off Valve) ): | N |
| SOPE(FlowRestrictorValue: | Y |
| SOPE(Alarm (Set@<=90%) W/3a Or 3b: | N |
| SOPE(N/A Deliveries To Tank<=25G): | N |
| Compartment Release Det Compliance Flag: | Y |
| Piping Release Detection Compliance Flag ): | Y |
| Spill/OverfillPreventionCompliance Flag: | Y |
| Compartment Release Detection Variance: | N |
| Piping Release Detection Variance: | N |
| Spill And Overfill Prevention Variance: | N |
| Stage I Vapor Recovery: | Not reported |
| Stage 1 Installation Date: | 09/01/1989 |

More Self Certification:

| | |
|---|---|
| Facility Num/AI: | 66928 |
| Self Cert comprt id: | 26033 |
| Self Cert Id: | 33050 |
| UST Comprt Id: | 106576 |

**LEOS SERVICE STATION (Continued)** **U001260041**

| | |
|---|---|
| Ust Id: | 34941 |
| Tank Id: | 2 |
| Compartment Id (A, B, C, Etc.): | A |
| | |
| Facility Num/AI: | 66928 |
| Self Cert comprt id: | 26033 |
| Self Cert Id: | 33051 |
| UST Comprt Id: | 106575 |
| Ust Id: | 34941 |
| Tank Id: | 2 |
| Compartment Id (A, B, C, Etc.): | A |
| | |
| Facility Num/AI: | 66928 |
| Self Cert comprt id: | 26033 |
| Self Cert Id: | 33042 |
| UST Comprt Id: | 106586 |
| Ust Id: | 34941 |
| Tank Id: | 2 |
| Compartment Id (A, B, C, Etc.): | A |
| | |
| Facility Num/AI: | 66928 |
| Self Cert comprt id: | 26033 |
| Self Cert Id: | 33285 |
| UST Comprt Id: | 106574 |
| Ust Id: | 34941 |
| Tank Id: | 2 |
| Compartment Id (A, B, C, Etc.): | A |
| | |
| Facility Num/AI: | 66928 |
| Self Cert comprt id: | 26033 |
| Self Cert Id: | 231087 |
| UST Comprt Id: | 663423 |
| Ust Id: | 34941 |
| Tank Id: | 2 |
| Compartment Id (A, B, C, Etc.): | A |
| | |
| Facility Num/AI: | 66928 |
| Self Cert comprt id: | 26033 |
| Self Cert Id: | 33044 |
| UST Comprt Id: | 106582 |
| Ust Id: | 34941 |
| Tank Id: | 2 |
| Compartment Id (A, B, C, Etc.): | A |
| | |
| Facility Num/AI: | 66928 |
| Self Cert comprt id: | 26033 |
| Self Cert Id: | 247888 |
| UST Comprt Id: | 712658 |
| Ust Id: | 34941 |
| Tank Id: | 2 |
| Compartment Id (A, B, C, Etc.): | A |
| | |
| Facility Num/AI: | 66928 |
| Self Cert comprt id: | 26033 |
| Self Cert Id: | 33049 |
| UST Comprt Id: | 106577 |
| Ust Id: | 34941 |

**LEOS SERVICE STATION (Continued)** **U001260041**

| | |
|---|---|
| Tank Id: | 2 |
| Compartment Id (A, B, C, Etc.): | A |
| | |
| Facility Num/AI: | 66928 |
| Self Cert comprt id: | 26033 |
| Self Cert Id: | 33041 |
| UST Comprt Id: | 106585 |
| Ust Id: | 34941 |
| Tank Id: | 2 |
| Compartment Id (A, B, C, Etc.): | A |
| | |
| Facility Num/AI: | 66928 |
| Self Cert comprt id: | 26033 |
| Self Cert Id: | 33048 |
| UST Comprt Id: | 106578 |
| Ust Id: | 34941 |
| Tank Id: | 2 |
| Compartment Id (A, B, C, Etc.): | A |
| | |
| Facility Num/AI: | 66928 |
| Self Cert comprt id: | 26033 |
| Self Cert Id: | 33047 |
| UST Comprt Id: | 106579 |
| Ust Id: | 34941 |
| Tank Id: | 2 |
| Compartment Id (A, B, C, Etc.): | A |
| | |
| Facility Num/AI: | 66928 |
| Self Cert comprt id: | 26033 |
| Self Cert Id: | 33046 |
| UST Comprt Id: | 106580 |
| Ust Id: | 34941 |
| Tank Id: | 2 |
| Compartment Id (A, B, C, Etc.): | A |
| | |
| Facility Num/AI: | 66928 |
| Self Cert comprt id: | 26033 |
| Self Cert Id: | 33040 |
| UST Comprt Id: | 106584 |
| Ust Id: | 34941 |
| Tank Id: | 2 |
| Compartment Id (A, B, C, Etc.): | A |
| | |
| Facility Num/AI: | 66928 |
| Self Cert comprt id: | 26033 |
| Self Cert Id: | 33043 |
| UST Comprt Id: | 106583 |
| Ust Id: | 34941 |
| Tank Id: | 2 |
| Compartment Id (A, B, C, Etc.): | A |
| | |
| Facility Num/AI: | 66928 |
| Self Cert comprt id: | 26033 |
| Self Cert Id: | 33045 |
| UST Comprt Id: | 106581 |
| Ust Id: | 34941 |
| Tank Id: | 2 |

**LEOS SERVICE STATION (Continued)** **U001260041**

| | |
|---|---|
| Compartment Id (A, B, C, Etc.): | A |
| UST Id: | 66925 |
| Facility Num/AI: | 26033 |
| Tank Id: | 2A |
| Number Of Compartments: | 1 |
| Tank Installation Date: | 01/01/1965 |
| Tank Registration Date: | 05/08/1986 |
| Tank Capacity (In Gallons): | 6000 |
| Tank Status (Current): | REMOVED FROM GROUND |
| Tank Status Date: | 09/07/1989 |
| Empty: | N |
| Tank Regulatory Status: | FULLY REGULATED |
| Tank Int Prot (Internal Tank Lining Date): | Not reported |
| Tank Design (Single Wall): | N |
| Tank Design (Double Wall): | N |
| Piping Design (Single Wall): | N |
| Piping Design (Double Wall): | N |
| Tank Ext Cont(Fac-Built Nonmetallic Jacket): | N |
| Tank Ext Cont(Syn Tank-Pit/Piping-Trench Liner): | N |
| Tank Ext Cont(Tank Vault/Rigid Trench Liner): | N |
| Piping Ext Cont(Fac-Built Nonmetallic Jacket): | N |
| Piping Ext Cont(Syn Tank-Pit/Piping-Trench Liner): | N |
| Piping Ext Cont(Tank Vault/Rigid Trench Liner): | N |
| Type Of Piping(P=Pressurized,S=Suction,G=Gravity): | Not reported |
| Tank Material (Steel): | Y |
| Tank Material(Frp(Fiberglass-Reinforced Plastic): | N |
| Tank Mat(Composite (Steel W/Ext Frp Cladding)): | N |
| Tank Mat(Concrete): | N |
| Tank Mat(Jacketed (Steel W/Ext Nonmetallic Jck)): | N |
| Tank Mat(Coated(Steel W/ExtPolyurethane Cladding)): | N |
| Piping Material (Steel): | Y |
| Piping Mat(Frp(Fiberglass Reinforced Plastic): | N |
| Piping Mat(Concrete): | N |
| Piping Mat(Jacketed(Steel W/Ext Nonmetallic Jacket)): | N |
| Piping Mat(Nonmetallic Flex Piping): | N |
| PipingConnect/Valves(Shear/Impact Valves(Under Disp)): | N |
| Piping Connect/Valves(Steel Swing-Joints(End Of Piping)): | N |
| Piping Connect/Valves (Flex Connectors(Ends Of Piping)): | N |
| Tank Corr Prot Meth(TCPM)(Cathodic-Field Installation): | N |
| TCPM (ExtDielectricCoat/Laminate/Tape/Wrap): | N |
| TCPM(Cathodic Prot-FacInstallation): | N |
| TCPM(Composite Tank(Steel W/Frp Ext Laminate): | N |
| TCPMeth(Coated Tank(Steel W/ExtPolyurethaneLaminate): | N |
| TCPM(FRP Tank Or Piping(Noncorrodible)): | N |
| TCPM(Ext Nonmetallic Jacket): | N |
| TCPMeth(Unnecessary Per Corrosion Prot Spec): | N |
| Piping Corr Prot Meth(Ext Dielectric Coat/ Laminate/Tape/Wrap): | N |
| Piping Corr Prot Method(PCPM) (Cathodic Factory Install): | N |
| PCPM(Cathodic Prot-Field Install): | N |
| PCPMethod (FRP Tank Or Piping(Noncorrodible): | N |
| PCPM(Nonmetallic FlexPiping (Noncorrodible)): | N |
| PCPMeth(Isolated Open Area/2nd Containment): | N |
| PCPM (Dual Protected): | N |
| PCPM(Unnec Per Corrosion Prot Specialist): | N |
| Tank Corr Prot Compliance Flag: | N |

**LEOS SERVICE STATION (Continued)** **U001260041**

| | |
|---|---|
| Piping Corr Prot Compliance Flag: | N |
| Tank Corrosion Prot Variance (: | N |
| Piping Corrosion Prot Variance: | N |
| Temp Out Of Service Compliance: | N |
| Technical Compliance Flag: | N |
| Tank Tested Flag: | N |
| Installation Signature Date: | 02/01/1991 |

Compartment Records:

| | |
|---|---|
| Tank Id: | 2A |
| UST Comprt Id: | 34938 |
| UST Id: | 66925 |
| Facility Num/Ai: | 26033 |
| Compartment Id: | A |
| Capacity (In Gallons): | 6000 |
| Substance Stored1: | GASOLINE |
| Substance Stored2: | Not reported |
| Substance Stored3: | Not reported |
| CompartmentReleaseDetectionMethod(Vapor): | N |
| CRDM(GW Monitoring): | N |
| CRDM(Monitoring Of Secondary Cont Barrier): | N |
| CRDM(Auto Tank Gauge Test/Inv Control): | N |
| CRDM(Interstitial Monitoring SecWall/Jacket): | N |
| CRDM(Wkly Manual Gauging(Tanks<=1000 G): | N |
| CRDM(Mthly Tank Gauging(Emer Gen Tanks): | N |
| CRDM(Sir (Stat Inv Reconciliation)/Inv Control): | N |
| PipingReleaseDetectionMethod(PRDM)(Vapor): | N |
| PRDM(Groundwater Monitoring): | N |
| PRDM(Monitoring Sec Containment Barrier): | N |
| PRDM(InterstitialMonitoring w/in SecWall/Jacket): | N |
| PRDM(Mthly Piping Tightness Test)@.2Gph: | N |
| PRDM(AnnualPipingTightTest/ElecMon@.1Gph: | N |
| PRDM(TriennialTightTest(Suction/GravityPiping): | N |
| PRDM AutoLineLeakDet(3.0 Gph PressPiping): | N |
| PRDM(Sir(StatInv Recon)/Inv Control)): | N |
| PRDM(Exempt System Suction: | N |
| Spill Overfill Prevention Equip(SOPE): | N |
| SOPE(Spill Cont/Bucket/Sump): | N |
| SOPE(DelShut-Off Valve) ): | N |
| SOPE(FlowRestrictorValue: | N |
| SOPE(Alarm (Set@<=90%) W/3a Or 3b: | N |
| SOPE(N/A Deliveries To Tank<=25G): | N |
| Compartment Release Det Compliance Flag: | N |
| Piping Release Detection Compliance Flag ): | N |
| Spill/OverfillPreventionCompliance Flag: | N |
| Compartment Release Detection Variance: | N |
| Piping Release Detection Variance: | N |
| Spill And Overfill Prevention Variance: | N |
| Stage I Vapor Recovery: | Not reported |
| Stage 1 Installation Date: | Not reported |

Self Certification Records Not Found for this Facility:

| | |
|---|---|
| UST Id: | 66927 |
| Facility Num/AI: | 26033 |
| Tank Id: | 3 |
| Number Of Compartments: | 1 |

**LEOS SERVICE STATION (Continued)** **U001260041**

| | |
|---|---|
| Tank Installation Date: | 12/01/1989 |
| Tank Registration Date: | 05/08/1986 |
| Tank Capacity (In Gallons): | 12000 |
| Tank Status (Current): | IN USE |
| Tank Status Date: | 12/01/1989 |
| Empty: | N |
| Tank Regulatory Status: | FULLY REGULATED |
| Tank Int Prot (Internal Tank Lining Date): | Not reported |
| Tank Design (Single Wall): | N |
| Tank Design (Double Wall): | Y |
| Piping Design (Single Wall): | N |
| Piping Design (Double Wall): | Y |
| Tank Ext Cont(Fac-Built Nonmetallic Jacket): | N |
| Tank Ext Cont(Syn Tank-Pit/Piping-Trench Liner): | N |
| Tank Ext Cont(Tank Vault/Rigid Trench Liner): | N |
| Piping Ext Cont(Fac-Built Nonmetallic Jacket): | N |
| Piping Ext Cont(Syn Tank-Pit/Piping-Trench Liner): | N |
| Piping Ext Cont(Tank Vault/Rigid Trench Liner): | N |
| Type Of Piping(P=Pressurized,S=Suction,G=Gravity): | P |
| Tank Material (Steel): | N |
| Tank Material(Frp(Fiberglass-Reinforced Plastic): | Y |
| Tank Mat(Composite (Steel W/Ext Frp Cladding)): | N |
| Tank Mat(Concrete): | N |
| Tank Mat(Jacketed (Steel W/Ext Nonmetallic Jck)): | N |
| Tank Mat(Coated(Steel W/ExtPolyurethane Cladding)): | N |
| Piping Material (Steel): | N |
| Piping Mat(Frp(Fiberglass Reinforced Plastic): | Y |
| Piping Mat(Concrete): | N |
| Piping Mat(Jacketed(Steel W/Ext Nonmetallic Jacket)): | N |
| Piping Mat(Nonmetallic Flex Piping): | N |
| PipingConnect/Valves(Shear/Impact Valves(Under Disp)): | N |
| Piping Connect/Valves(Steel Swing-Joints(End Of Piping)): | N |
| Piping Connect/Valves (Flex Connectors(Ends Of Piping)): | N |
| Tank Corr Prot Meth(TCPM)(Cathodic-Field Installation): | N |
| TCPM (ExtDielectricCoat/Laminate/Tape/Wrap): | N |
| TCPM(Cathodic Prot-FacInstallation): | N |
| TCPM(Composite Tank(Steel W/Frp Ext Laminate): | N |
| TCPMeth(Coated Tank(Steel W/ExtPolyurethaneLaminate): | Y |
| TCPM(FRP Tank Or Piping(Noncorrodible)): | Y |
| TCPM(Ext Nonmetallic Jacket): | N |
| TCPMeth(Unnecessary Per Corrosion Prot Spec): | N |
| Piping Corr Prot Meth(Ext Dielectric Coat/ Laminate/Tape/Wrap): | N |
| Piping Corr Prot Method(PCPM) (Cathodic Factory Install): | N |
| PCPM(Cathodic Prot-Field Install): | N |
| PCPMethod (FRP Tank Or Piping(Noncorrodible): | Y |
| PCPM(Nonmetallic FlexPiping (Noncorrodible)): | N |
| PCPMeth(Isolated Open Area/2nd Containment): | N |
| PCPM (Dual Protected): | N |
| PCPM(Unnec Per Corrosion Prot Specialist): | N |
| Tank Corr Prot Compliance Flag: | Y |
| Piping Corr Prot Compliance Flag: | Y |
| Tank Corrosion Prot Variance (: | N |
| Piping Corrosion Prot Variance: | N |
| Temp Out Of Service Compliance: | N |
| Technical Compliance Flag: | N |
| Tank Tested Flag: | N |
| Installation Signature Date: | 02/01/1991 |

**LEOS SERVICE STATION (Continued)** **U001260041**

Compartment Records:

| | |
|---|---|
| Tank Id: | 3 |
| UST Comprt Id: | 34940 |
| UST Id: | 66927 |
| Facility Num/Ai: | 26033 |
| Compartment Id: | A |
| Capacity (In Gallons): | 12000 |
| Substance Stored1: | DIESEL |
| Substance Stored2: | Not reported |
| Substance Stored3: | Not reported |
| CompartmentReleaseDetectionMethod(Vapor): | N |
| CRDM(GW Monitoring): | N |
| CRDM(Monitoring Of Secondary Cont Barrier): | N |
| CRDM(Auto Tank Gauge Test/Inv Control): | Y |
| CRDM(Interstitial Monitoring SecWall/Jacket): | Y |
| CRDM(Wkly Manual Gauging(Tanks<=1000 G): | N |
| CRDM(Mthly Tank Gauging(Emer Gen Tanks): | N |
| CRDM(Sir (Stat Inv Reconciliation)/Inv Control): | N |
| PipingReleaseDetectionMethod(PRDM)(Vapor): | N |
| PRDM(Groundwater Monitoring): | N |
| PRDM(Monitoring Sec Containment Barrier): | N |
| PRDM(InterstitialMonitoring w/in SecWall/Jacket): | N |
| PRDM(Mthly Piping Tightness Test)@.2Gph: | N |
| PRDM(AnnualPipingTightTest/ElecMon@.1Gph: | Y |
| PRDM(TriennialTightTest(Suction/GravityPiping): | N |
| PRDM AutoLineLeakDet(3.0 Gph PressPiping): | Y |
| PRDM(Sir(StatInv Recon)/Inv Control)): | N |
| PRDM(Exempt System Suction: | N |
| Spill Overfill Prevention Equip(SOPE): | Y |
| SOPE(Spill Cont/Bucket/Sump): | Y |
| SOPE(DelShut-Off Valve) ): | N |
| SOPE(FlowRestrictorValue: | Y |
| SOPE(Alarm (Set@<=90%) W/3a Or 3b: | N |
| SOPE(N/A Deliveries To Tank<=25G): | N |
| Compartment Release Det Compliance Flag: | Y |
| Piping Release Detection Compliance Flag ): | Y |
| Spill/OverfillPreventionCompliance Flag: | Y |
| Compartment Release Detection Variance: | N |
| Piping Release Detection Variance: | N |
| Spill And Overfill Prevention Variance: | N |
| Stage I Vapor Recovery: | Not reported |
| Stage 1 Installation Date: | 09/01/1989 |

More Self Certification:

| | |
|---|---|
| Facility Num/AI: | 66927 |
| Self Cert comprt id: | 26033 |
| Self Cert Id: | 33045 |
| UST Comprt Id: | 106568 |
| Ust Id: | 34940 |
| Tank Id: | 3 |
| Compartment Id (A, B, C, Etc.): | A |
| | |
| Facility Num/AI: | 66927 |
| Self Cert comprt id: | 26033 |
| Self Cert Id: | 33046 |
| UST Comprt Id: | 106567 |

**LEOS SERVICE STATION (Continued)** **U001260041**

| | |
|---|---|
| Ust Id: | 34940 |
| Tank Id: | 3 |
| Compartment Id (A, B, C, Etc.): | A |
| | |
| Facility Num/AI: | 66927 |
| Self Cert comprt id: | 26033 |
| Self Cert Id: | 33047 |
| UST Comprt Id: | 106566 |
| Ust Id: | 34940 |
| Tank Id: | 3 |
| Compartment Id (A, B, C, Etc.): | A |
| | |
| Facility Num/AI: | 66927 |
| Self Cert comprt id: | 26033 |
| Self Cert Id: | 33048 |
| UST Comprt Id: | 106565 |
| Ust Id: | 34940 |
| Tank Id: | 3 |
| Compartment Id (A, B, C, Etc.): | A |
| | |
| Facility Num/AI: | 66927 |
| Self Cert comprt id: | 26033 |
| Self Cert Id: | 33049 |
| UST Comprt Id: | 106564 |
| Ust Id: | 34940 |
| Tank Id: | 3 |
| Compartment Id (A, B, C, Etc.): | A |
| | |
| Facility Num/AI: | 66927 |
| Self Cert comprt id: | 26033 |
| Self Cert Id: | 33050 |
| UST Comprt Id: | 106563 |
| Ust Id: | 34940 |
| Tank Id: | 3 |
| Compartment Id (A, B, C, Etc.): | A |
| | |
| Facility Num/AI: | 66927 |
| Self Cert comprt id: | 26033 |
| Self Cert Id: | 33051 |
| UST Comprt Id: | 106562 |
| Ust Id: | 34940 |
| Tank Id: | 3 |
| Compartment Id (A, B, C, Etc.): | A |
| | |
| Facility Num/AI: | 66927 |
| Self Cert comprt id: | 26033 |
| Self Cert Id: | 33285 |
| UST Comprt Id: | 106561 |
| Ust Id: | 34940 |
| Tank Id: | 3 |
| Compartment Id (A, B, C, Etc.): | A |
| | |
| Facility Num/AI: | 66927 |
| Self Cert comprt id: | 26033 |
| Self Cert Id: | 231087 |
| UST Comprt Id: | 663425 |
| Ust Id: | 34940 |

**LEOS SERVICE STATION (Continued)** **U001260041**

Tank Id: 3
Compartment Id (A, B, C, Etc.): A

Facility Num/AI: 66927
Self Cert comprt id: 26033
Self Cert Id: 247888
UST Comprt Id: 712656
Ust Id: 34940
Tank Id: 3
Compartment Id (A, B, C, Etc.): A

Facility Num/AI: 66927
Self Cert comprt id: 26033
Self Cert Id: 33040
UST Comprt Id: 106571
Ust Id: 34940
Tank Id: 3
Compartment Id (A, B, C, Etc.): A

Facility Num/AI: 66927
Self Cert comprt id: 26033
Self Cert Id: 33041
UST Comprt Id: 106572
Ust Id: 34940
Tank Id: 3
Compartment Id (A, B, C, Etc.): A

Facility Num/AI: 66927
Self Cert comprt id: 26033
Self Cert Id: 33042
UST Comprt Id: 106573
Ust Id: 34940
Tank Id: 3
Compartment Id (A, B, C, Etc.): A

Facility Num/AI: 66927
Self Cert comprt id: 26033
Self Cert Id: 33043
UST Comprt Id: 106570
Ust Id: 34940
Tank Id: 3
Compartment Id (A, B, C, Etc.): A

Facility Num/AI: 66927
Self Cert comprt id: 26033
Self Cert Id: 33044
UST Comprt Id: 106569
Ust Id: 34940
Tank Id: 3
Compartment Id (A, B, C, Etc.): A

Click this hyperlink while viewing on your computer to access
2 additional TX UST: record(s) in the EDR Site Report.

TX Financial Assurance 2:
Region: 2

**LEOS SERVICE STATION (Continued)** **U001260041**

| | |
|---|---|
| Facility ID: | 47923 |
| Finass ID: | 139167 |
| AI: | 26033 |
| Mechanism Type Other: | Not reported |
| Multiple Mechanism Types: | N |
| Coverage Amt per Annual Aggregate: | 1,000,000 |
| Meets Financial Assurance Req Flag: | Y |
| Financial Responsibility Type: | INSURANCE OR RISK RETENTION |
| Corrective Action MET Flag: | Y |
| 3rd Party MET Flag: | Y |
| Financial Assurance Begin Date: | 08/29/2014 |
| Date Financial Assurance Form Rec: | 01/26/2015 |
| Issuer Name: | COLONY INS CO |
| Issuer Phone: | 1 877 4748808 |
| Policy Number: | PP688274-13 |
| Coverage Amount: | 1,000,000 |
| Coverage Expiration Date: | 08/29/2015 |
| Ins Premium Pre-Paid For Entire Yr: | Yes |
| Proof of Financial Assurance: | Yes |

| | |
|---|---|
| Region: | 2 |
| Facility ID: | 47923 |
| Finass ID: | 121954 |
| AI: | 26033 |
| Mechanism Type Other: | Not reported |
| Multiple Mechanism Types: | N |
| Coverage Amt per Annual Aggregate: | 1,000,000 |
| Meets Financial Assurance Req Flag: | Y |
| Financial Responsibility Type: | INSURANCE OR RISK RETENTION |
| Corrective Action MET Flag: | Y |
| 3rd Party MET Flag: | Y |
| Financial Assurance Begin Date: | 08/29/2013 |
| Date Financial Assurance Form Rec: | 01/26/2015 |
| Issuer Name: | COLONY INS CO |
| Issuer Phone: | 1 800 5776614 |
| Policy Number: | PP68827412 |
| Coverage Amount: | 1,000,000 |
| Coverage Expiration Date: | 08/29/2014 |
| Ins Premium Pre-Paid For Entire Yr: | Yes |
| Proof of Financial Assurance: | Yes |

| | |
|---|---|
| Region: | 2 |
| Facility ID: | 47923 |
| Finass ID: | 2146 |
| AI: | 26033 |
| Mechanism Type Other: | Not reported |
| Multiple Mechanism Types: | N |
| Coverage Amt per Annual Aggregate: | Not reported |
| Meets Financial Assurance Req Flag: | Not reported |
| Financial Responsibility Type: | INSURANCE OR RISK RETENTION |
| Corrective Action MET Flag: | Y |
| 3rd Party MET Flag: | Y |
| Financial Assurance Begin Date: | 08/29/2012 |
| Date Financial Assurance Form Rec: | 01/26/2015 |
| Issuer Name: | COLONY INS CO |
| Issuer Phone: | 1 800 5776614 |
| Policy Number: | PP688274-11 |

**LEOS SERVICE STATION (Continued)** **U001260041**

| | |
|---|---|
| Coverage Amount: | 1,000,000 |
| Coverage Expiration Date: | 08/29/2013 |
| Ins Premium Pre-Paid For Entire Yr: | Yes |
| Proof of Financial Assurance: | Yes |

| | |
|---|---|
| Region: | 2 |
| Facility ID: | 47923 |
| Finass ID: | 35441 |
| AI: | 26033 |
| Mechanism Type Other: | Not reported |
| Multiple Mechanism Types: | N |
| Coverage Amt per Annual Aggregate: | Not reported |
| Meets Financial Assurance Req Flag: | Not reported |
| Financial Responsibility Type: | INSURANCE OR RISK RETENTION |
| Corrective Action MET Flag: | Y |
| 3rd Party MET Flag: | Y |
| Financial Assurance Begin Date: | 08/29/2011 |
| Date Financial Assurance Form Rec: | 01/26/2015 |
| Issuer Name: | COLONY INS CO |
| Issuer Phone: | 1 800 5776614 |
| Policy Number: | PP688274-10 |
| Coverage Amount: | 1000000 |
| Coverage Expiration Date: | 08/29/2012 |
| Ins Premium Pre-Paid For Entire Yr: | Yes |
| Proof of Financial Assurance: | Yes |

| | |
|---|---|
| Region: | 2 |
| Facility ID: | 47923 |
| Finass ID: | 35442 |
| AI: | 26033 |
| Mechanism Type Other: | Not reported |
| Multiple Mechanism Types: | N |
| Coverage Amt per Annual Aggregate: | Not reported |
| Meets Financial Assurance Req Flag: | Not reported |
| Financial Responsibility Type: | INSURANCE OR RISK RETENTION |
| Corrective Action MET Flag: | Y |
| 3rd Party MET Flag: | Y |
| Financial Assurance Begin Date: | 08/29/2009 |
| Date Financial Assurance Form Rec: | 01/26/2015 |
| Issuer Name: | COLONY INS CO |
| Issuer Phone: | 1 800 5776614 |
| Policy Number: | PP688274-08 |
| Coverage Amount: | 1000000 |
| Coverage Expiration Date: | 08/29/2010 |
| Ins Premium Pre-Paid For Entire Yr: | Yes |
| Proof of Financial Assurance: | No |

| | |
|---|---|
| Region: | 2 |
| Facility ID: | 47923 |
| Finass ID: | 35443 |
| AI: | 26033 |
| Mechanism Type Other: | Not reported |
| Multiple Mechanism Types: | N |
| Coverage Amt per Annual Aggregate: | Not reported |
| Meets Financial Assurance Req Flag: | Not reported |
| Financial Responsibility Type: | INSURANCE OR RISK RETENTION |
| Corrective Action MET Flag: | Y |

**LEOS SERVICE STATION (Continued)** **U001260041**

| | |
|---|---|
| 3rd Party MET Flag: | Y |
| Financial Assurance Begin Date: | 08/29/2007 |
| Date Financial Assurance Form Rec: | 01/26/2015 |
| Issuer Name: | COLONY INS CO |
| Issuer Phone: | 1 800 5776614 |
| Policy Number: | PP688274-06 |
| Coverage Amount: | 1000000 |
| Coverage Expiration Date: | 08/29/2008 |
| Ins Premium Pre-Paid For Entire Yr: | No |
| Proof of Financial Assurance: | Yes |

| | |
|---|---|
| Region: | 2 |
| Facility ID: | 47923 |
| Finass ID: | 35444 |
| AI: | 26033 |
| Mechanism Type Other: | Not reported |
| Multiple Mechanism Types: | N |
| Coverage Amt per Annual Aggregate: | Not reported |
| Meets Financial Assurance Req Flag: | Not reported |
| Financial Responsibility Type: | INSURANCE OR RISK RETENTION |
| Corrective Action MET Flag: | Y |
| 3rd Party MET Flag: | Y |
| Financial Assurance Begin Date: | 12/31/1992 |
| Date Financial Assurance Form Rec: | 01/26/2015 |
| Issuer Name: | Not reported |
| Issuer Phone: | Not reported |
| Policy Number: | Unknown |
| Coverage Amount: | 0 |
| Coverage Expiration Date: | 01/01/1901 |
| Ins Premium Pre-Paid For Entire Yr: | No |
| Proof of Financial Assurance: | No |

---

**K33** **JACK IN THE BOX** **LPST** **S104876549**
**NNE** **1151 AIRPORT BLVD** **N/A**
**1/4-1/2** **AUSTIN, TX 78721**
**0.357 mi.**
**1883 ft.** **Site 3 of 3 in cluster K**

**Relative:**
**Higher**

**Actual:**
**478 ft.**

LPST:

| | |
|---|---|
| Facility ID: | 0072937 |
| LPST Id: | 114839 |
| Facility Location: | 1151 AIRPORT BLVD FORMER TERRYS SEAFOOD |
| TCEQ Region# and City: | 11 |
| Region City: | Austin |
| Reported Date: | 07/06/2001 |
| Entered Date: | 12/29/1999 |
| Priority: | 2.5 - GW IMPACT PUBLIC/DOMESTIC WATER SUPPLY WELL W/IN 0.25mi |
| Program: | 1 - RPR |
| CA Status: | 6A - FINAL CONCURRENCE ISSUED |
| Priority Description: | Groundwater is affected and a public or domestic water supply well is located within 0.25 miles of the UST/AST system or source area. |
| **Status:** | **FINAL CONCURRENCE ISSUED, CASE CLOSED** |
| Coordinators Primary: | 1/1P/1 |
| Coordinators RPR: | RWD |
| Responsible Party Name: | JACK IN THE BOX INC |
| Responsible Party Contact: | PAUL DENEKA |
| Responsible Party Address: | 9330 BALBOA AVE |
| Responsible Party City,St,Zip: | SAN DIEGO, CA 92123 |

**JACK IN THE BOX (Continued)** **S104876549**

Responsible Party Telephone: 858/571-2689
Reported Date: 11/12/1999
Case Start Date: 12/29/1999

---

**L34 West 1/4-1/2 0.357 mi. 1884 ft.** **WEBBERVILLE-GOVALLE** **CLI** **S103259072**
**N/A**

**TRAVIS, TX**

**Site 1 of 2 in cluster L**

**Relative: Higher**

**Actual: 459 ft.**

CLI:

| | |
|---|---|
| Facility ID: | Not reported |
| Facility Name2: | Not reported |
| Site Status: | Not reported |
| Date Recieved: | Not reported |
| County: | Not reported |
| Region: | Not reported |
| Near City: | Not reported |
| Organic Acres: | Not reported |
| Area Served: | Not reported |
| Population Srvd: | Not reported |
| Tons per Day: | Not reported |
| Yards per Day: | Not reported |
| Permit Status: | Not reported |
| Removal Status: | Not reported |
| Status Date: | Not reported |
| Engineer: | Not reported |
| Source: | 2 |
| Source Code: | Not reported |
| Date Opened: | ********** |
| Date Closed: | ********** |
| Size - Acres: | Not reported |
| Size - Cubic Yrds: | Not reported |
| Lat Deg: | 30 |
| Lat Min: | 16.05 |
| Long Deg: | 97 |
| Long Min: | 42.41 |
| Lat/Long (deg): | 30.267500 / -97.706833 |
| Owner: | Not reported |
| Owner Address: | Not reported |
| Owner C,S,Z: | Not reported |
| Business Type: | Not reported |
| Facility Type: | Not reported |
| Version of Amendment: | Not reported |
| Extra Territorial Jurisdiction: | Not reported |
| Applicant Name: | Not reported |
| Applicant Address: | Not reported |
| Applicant City,St,Zip: | Not reported |
| Applicant Phone: | Not reported |
| Est Cleanup Date: | Not reported |
| River Basin Code: | Not reported |
| Earliest Date in the Records: | Not reported |
| Last Date in Records Site Accepted Waste: | Not reported |
| Texas Counsil of Government Code: | 12 |
| Texas Water Commision District Code: | 14 |
| Code for Landfill: | 1 |
| Parties: | Not reported |
| Accepts House Hold: | Not reported |

**WEBBERVILLE-GOVALLE (Continued)** **S103259072**

| | |
|---|---|
| Accepts Construction Demolition: | Not reported |
| Accepts Industrial Waste: | Not reported |
| Accepts Tires: | Not reported |
| Accepts Agriculture: | Not reported |
| Accepts Brush: | Not reported |
| Accepts Other: | Not reported |
| Accepts Other Description: | Not reported |
| Haz Waste Unlikey: | Not reported |
| Haz Waste Probably: | Not reported |
| Haz Waste Likey: | Not reported |
| Legal: | Yes |
| Maximum Depth: | 15 |
| Depth Code: | B |
| Final Cover Has Been Applied: | Not reported |
| Minimun Thickness of Final Cover: | B |
| In Use Inspector: | Uk |
| Inspc Comments: | ??? |
| Comments: | Near Anderson HS & Oak Springs School;Identified in list of Travis County sites; |
| Update: | 0 |
| Reviewer: | Not reported |
| Flag: | Not reported |

---

**L35** **WEBBERVILLE-GOVALLE** **CLI** **S113416592**
**West** **N/A**
**1/4-1/2** **TRAVIS (County), TX**
**0.357 mi.**
**1884 ft.** **Site 2 of 2 in cluster L**

**Relative:**
**Higher**

**Actual:**
**459 ft.**

CAPCOG LI:

| | |
|---|---|
| Type Facility: | Not reported |
| Site Status: | Not reported |
| Date Open: | 0 |
| Date Close: | 0 |
| Unum: | 898 |
| Permit No: | Not reported |
| Near City: | Not reported |
| Latitude Deg: | 30 |
| Latitude Min: | 16.050000000000001 |
| Longitude Deg: | 97 |
| Longitude Min: | 42.409999999999997 |
| Lat Dd: | 30.267499999999998 |
| Long Dd: | -97.706833000000003 |
| Accuracy: | 1 |
| Date Rec: | Not reported |
| County Cd: | Not reported |
| Region Cd: | Not reported |
| Etj1: | Not reported |
| Amendment: | Not reported |
| Source: | 2 |
| App Name: | Not reported |
| App Addres: | Not reported |
| App City: | Not reported |
| App State: | Not reported |
| App Zip: | Not reported |
| App Areacd: | Not reported |
| App Phone: | Not reported |
| Per Status: | Not reported |

**WEBBERVILLE-GOVALLE (Continued)** **S113416592**

| | |
|---|---|
| Orig Acres: | Not reported |
| Pop Served: | Not reported |
| Area Serve: | Not reported |
| Tons Day: | Not reported |
| Yds Day: | Not reported |
| Est Cl Dt: | Not reported |
| River Cd: | Not reported |
| Bus Cd: | Not reported |
| Owner Name: | Not reported |
| Owner Add: | Not reported |
| Owner City/State/Zip: | Not reported |
| Stat Rem: | Not reported |
| Resp Eng: | Not reported |
| Stat date: | Not reported |
| A Open Dat: | Not reported |
| A Close Da: | Not reported |
| Update: | 0 |
| Reviewer1: | Not reported |
| Confidence: | SITE WITHIN 500 FT OF POINT |
| Cog1: | 12 |
| Twc Dist: | 14 |
| Size Acres: | 0 |
| Size Cuyds: | Not reported |
| Parties1: | Not reported |
| Household: | Not reported |
| Const Demo: | Not reported |
| Industrial1: | Not reported |
| Tires1: | Not reported |
| Agriculture: | Not reported |
| Brush: | Not reported |
| Other: | Not reported |
| Other Des: | Not reported |
| Haz Unlike: | Not reported |
| Haz Prob: | Not reported |
| Haz Cert: | Not reported |
| Legal: | Y |
| Unauthor: | Not reported |
| Max Depth: | 15 |
| Depth Cd: | B |
| Final Cov: | Not reported |
| Min Thick: | B |
| Use: | Uk |
| Inspection: | ??? |
| Comment: | Near Anderson HS & Oak Springs School;Identified in list of Travis County sites; |

---

**36**
**West**
**1/4-1/2**
**0.371 mi.**
**1958 ft.**

**AUSTIN COMMUNITY COLLEGE HEALTH CAREERS BLDG PHASE I & II** **VCP** **S106772109**
**3101 AND 3401 WEBBERVILLE ROAD** **APAR** **N/A**
**AUSTIN, TX 78702**

**Relative:**
**Higher**

**Actual:**
**471 ft.**

VCP TCEQ:

| | |
|---|---|
| Region: | 11 |
| Facility ID: | 1771 |
| Facility Type: | Landfill |
| VCP Received: | 12/20/2004 |
| PCA Number: | 33971 |
| Project Number: | Bryant |

**AUSTIN COMMUNITY COLLEGE HEALTH CAREERS BLDG PHASE I & II (Continued)** **S106772109**

| | |
|---|---|
| Type Lead: | Owner |
| Phase: | Investigation |
| Lat/Long: | Not reported |
| Lat/Long (DD): | 30.26764 / -97.70665 |
| Acres at Site: | 29 |
| Contaminant Categories: | Methane |
| Media Affected: | Not reported |
| Applicant: | Austin Community College |
| Applicant Contact Title: | Manager, EHS & Insurance |
| Applicant Address: | 9101 Tuscany Way |
| Applicant City,St,Zip: | Austin, TX 78754 |
| Applicant Phone: | 512-223-1015 |
| Applicant Fax: | 512-223-1035 |
| Consultant/Attorney: | Geomatrix Consultants, Inc. |
| Consultant/Attorney Name: | Phil Bullock |
| Consultant/Attorney Contact Title: | Principal |
| Consultant/Attorney Address: | 5725 Highway 290 West, Suite 200-B |
| Consultant/Attorney City,St,Zip: | Austin, TX 78735 |
| Consultant/Attorney Phone: | 512-494-0333 |
| Consultant/Attorney Fax: | 512-494-0334 |
| TNRCC Solid Waste Registration: | Not reported |
| EPA Texas ID/CERCLIS Registration: | Not reported |
| EPA Registration: | Not reported |
| Application Signed By Applicant: | 01/28/2005 |
| Standards: | B |
| TX Risk Reduction Prgm: | 2 |
| Institutional Controls: | Not reported |
| Certificate of Completion: | Not reported |
| Remedy Type: | Not reported |
| Risk Reduction or Petroleum Storage Tank: | TRRP |
| Leaking Petroleum Storage Registration Tank: | Not reported |
| Cashier Recvd: | 12/20/2004 |
| App Accepted?: | Y |
| Date Accepted: | 01/28/2005 |
| Region?: | Y |
| Alt VCP Id: | Not reported |
| Project No.: | 339710 |
| Contaminants Identified: | Not reported |
| OffSite?: | Not reported |
| Billing Company: | Austin Community College |
| Billing c/o Name: | Becky Cole |
| Billing Address1: | 9101 Tuscany Way |
| Billing Address2: | Not reported |
| Billing City: | Austin |
| Billing State: | TX |
| Billing Zip: | 78702 |
| Billing Phone: | 512-223-1015 |
| IOP No.: | Not reported |
| Region COC?: | Not reported |
| Region R/W?: | Not reported |
| Survey?: | Not reported |
| Comments: | Not reported |
| Media: | P |
| File Location: | 200-38/D |

APAR:
Comm Id Number: 11044314

**AUSTIN COMMUNITY COLLEGE HEALTH CAREERS BLDG PHASE I & II (Continued)** **S106772109**

| | |
|---|---|
| Comm Type Code: | APAR |
| Comm Received Date: | 07/29/2005 |
| Legal Identifier: | 1771 |
| Legal Description Text: | VOLUNTARY CLEANUP |
| Legal Status: | ACTIVE |
| Physical Name: | AUSTIN COMMUNITY COLLEGE |
| Physical Status: | INVESTIGATION |
| Physical Attribute Value Text: | WASTE MGMT SERVICES/LANDFILL |
| Reference Number Text: | RN104533187 |
| Delivery Text: | 3101 WEBBERVILLE RD |
| Physical Location Desc: | Not reported |
| Latitude: | 30.26889 |
| Longitude: | -97.70639 |

| | |
|---|---|
| Comm Id Number: | 12146827 |
| Comm Type Code: | APAR |
| Comm Received Date: | 12/05/2007 |
| Legal Identifier: | 1771 |
| Legal Description Text: | VOLUNTARY CLEANUP |
| Legal Status: | ACTIVE |
| Physical Name: | AUSTIN COMMUNITY COLLEGE |
| Physical Status: | INVESTIGATION |
| Physical Attribute Value Text: | WASTE MGMT SERVICES/LANDFILL |
| Reference Number Text: | RN104533187 |
| Delivery Text: | 3101 WEBBERVILLE RD |
| Physical Location Desc: | Not reported |
| Latitude: | 30.26889 |
| Longitude: | -97.70639 |

---

**37** **TRI RECYCLING INC** **SWF/LF** **S108705971**
**South** **3600 LYONS RD** **SWRCY** **N/A**
**1/4-1/2** **AUSTIN, TX 78702** **ENF**
**0.451 mi.**
**2383 ft.**

**Relative:**
**Lower**

**Actual:**
**451 ft.**

SWF/LF:

| | |
|---|---|
| Region: | 11 |
| Permit Number: | 100211 |
| Facility Status: | ACTIVE |
| Facility Type: | 5RR |
| Permit Status: | ISSUED |
| Status Date: | 03/27/2009 |
| Mailing Address: | PO BOX 26499 AUSTIN, TX 78755-0499 |
| Client Name: | CN603242496, ACUNA, GERALD |
| Client Address: | PO BOX 26499 AUSTIN, TX 78755-0499 |
| Client Telephone: | (512) 329 - 0174 |
| Business Type: | BUSINESS |
| Area Served: | TRAVIS COUNTY |
| Estimated Closure Date: | Not reported |
| Permit Acreage: | NA |
| Permit Start: | 01/29/2009 |
| Permit End: | 03/27/2009 |
| Polution Served: | Not reported |
| Tons per Day: | NA |
| Yards per Day: | NA |
| Application: | NEW APPLICATION |
| Lat/Long: | 0.00 / 0.00 |

**TRI RECYCLING INC (Continued)** **S108705971**

| | |
|---|---|
| Region: | 11 |
| Permit Number: | 100211 |
| Facility Status: | ACTIVE |
| Facility Type: | 5RR |
| Permit Status: | ISSUED |
| Status Date: | 03/27/2009 |
| Mailing Address: | PO BOX 26499 AUSTIN, TX 78755-0499 |
| Client Name: | CN603242496, ACUNA, GERALD |
| Client Address: | PO BOX 26499 AUSTIN, TX 78755-0499 |
| Client Telephone: | (512) 329 - 0172 |
| Business Type: | BUSINESS |
| Area Served: | TRAVIS COUNTY |
| Estimated Closure Date: | Not reported |
| Permit Acreage: | NA |
| Permit Start: | 01/29/2009 |
| Permit End: | 03/27/2009 |
| Polution Served: | Not reported |
| Tons per Day: | NA |
| Yards per Day: | NA |
| Application: | NEW APPLICATION |
| Lat/Long: | 0.00 / 0.00 |

SWRCY:

| | |
|---|---|
| Facility Type: | Recycling and Recovery Facility |
| Program: | MSW |
| Additional Id: | 100211 |
| Legal Status: | ISSUED - Start 01/29/2009 |
| Physical Site Status: | ACTIVE |
| RN: | RN105335012 |
| Region: | REGION 11 - AUSTIN |
| Near Physical Loc Address: | 3600 LYONS RD |
| Near Physical Loc City/State/Zip: | AUSTIN, TX 78702 |
| Latitude: | 0.000000 |
| Longitude: | 0.000000 |

ENFORCEMENT:

| | |
|---|---|
| Unique TCEQ Ref # Of Customer: | CN603242496 |
| Unique TCEQ Ref # Of Reg. Entity: | RN105335012 |
| Contact Person For The Reg. Entity: | GERALD ACUNA |
| Owner/operator Of A Regulated Entity: | ACUNA, GERALD |
| Regulated Entity Associated With An NOV: | RECYCLING FACILITY |
| Org Title Of The Contact Person: | OWNER |
| Mail Address: | 3600 LYONS RD |
| Mail City,St,Zip: | AUSTIN, TX 78702-4050 |
| Investigation Num: | Not reported |
| Status Code: | Not reported |
| Status Date: | Not reported |
| Violation Tracking Num: | Not reported |
| Violation Category: | Not reported |
| Nov Id: | Not reported |
| Role Code: | Not reported |
| Date Notice Of Violation Issued: | 09/17/2007 |
| Description 1: | Failure to comply with the requirements of 30 TAC Chapter 328.4(c) which states that a recycling facility that fails to comply with the requirements of this section shall be required to obtain a permit or registration as a municipal solid waste facility under the provisions |

**TRI RECYCLING INC (Continued)** **S108705971**

| | |
|---|---|
| | of 30 TAC 330.7 (formerly 30 TAC 330.4) of this title. |
| Description 2: | TRI Recycling, Inc. submitted a Notice of Intent (NOI) to Operate a Recycling Facility to the TCEQ Austin Region Office on October 11, 2007 for the outstanding alleged violation. Additionally, TRI Recycling, Inc. submitted the NOI to the TCEQ Central Office in October 2007; however, the Municipal Solid Waste (MSW) Permitting Section did not receive a copy of the NOI until August 2008. |
| Category Of The NOV: | Moderate |
| Method Of Notice Issuance: | WRITTEN |
| TCEQ Prog Area Monitoring Violation: | WASTE |
| TCEQ Rule # Cited For The Violation: | 328.4(c) |
| Status Of The NOV: | RESOLVED |
| Investigation: | Not reported |
| Investigation ID: | Not reported |
| Regulated Entity ID: | Not reported |
| Date of Notice Enforcement: | Not reported |
| Rejected: | Not reported |
| Type Code: | Not reported |
| Date Resolved: | Not reported |
| Assessed Amount: | Not reported |
| Deferred Amount: | Not reported |
| Payable Amount: | Not reported |
| Supplemental Env Project Offset Amount: | Not reported |
| | |
| Unique TCEQ Ref # Of Customer: | CN603242496 |
| Unique TCEQ Ref # Of Reg. Entity: | RN105335012 |
| Contact Person For The Reg. Entity: | GERALD ACUNA |
| Owner/operator Of A Regulated Entity: | ACUNA, GERALD |
| Regulated Entity Associated With An NOV: | RECYCLING FACILITY |
| Org Title Of The Contact Person: | OWNER |
| Mail Address: | 3600 LYONS RD |
| Mail City,St,Zip: | AUSTIN, TX 78702-4050 |
| Investigation Num: | Not reported |
| Status Code: | Not reported |
| Status Date: | Not reported |
| Violation Tracking Num: | Not reported |
| Violation Category: | Not reported |
| Nov Id: | Not reported |
| Role Code: | Not reported |
| Date Notice Of Violation Issued: | 09/17/2007 |
| Description 1: | Failure to comply with the requirements of 30 TAC Chapter 328.4(c) which states that a recycling facility that fails to comply with the requirements of this section shall be required to obtain a permit or registration as a municipal solid waste facility under the provisions of 30 TAC 330.7 (formerly 30 TAC 330.4) of this title. |
| Description 2: | TRI Recycling, Inc. submitted a Notice of Intent (NOI) to Operate a Recycling Facility to the TCEQ Austin Region Office on October 11, 2007 for the outstanding alleged violation. Additionally, TRI Recycling, Inc. submitted the NOI to the TCEQ Central Office in October 2007; however, the Municipal Solid Waste (MSW) Permitting Section did not receive a copy of the NOI until August 2008. |
| Category Of The NOV: | Moderate |
| Method Of Notice Issuance: | WRITTEN |
| TCEQ Prog Area Monitoring Violation: | WASTE |
| TCEQ Rule # Cited For The Violation: | 330.7(a) |
| Status Of The NOV: | RESOLVED |
| Investigation: | Not reported |

**TRI RECYCLING INC (Continued)** **S108705971**

| | |
|---|---|
| Investigation ID: | Not reported |
| Regulated Entity ID: | Not reported |
| Date of Notice Enforcement: | Not reported |
| Rejected: | Not reported |
| Type Code: | Not reported |
| Date Resolved: | Not reported |
| Assessed Amount: | Not reported |
| Deferred Amount: | Not reported |
| Payable Amount: | Not reported |
| Supplemental Env Project Offset Amount: | Not reported |
| | |
| Unique TCEQ Ref # Of Customer: | CN603242496 |
| Unique TCEQ Ref # Of Reg. Entity: | RN105335012 |
| Contact Person For The Reg. Entity: | GERRY ACUNA |
| Owner/operator Of A Regulated Entity: | ACUNA, GERALD |
| Regulated Entity Associated With An NOV: | RECYCLING FACILITY |
| Org Title Of The Contact Person: | OWNER |
| Mail Address: | 3600 LYONS RD |
| Mail City,St,Zip: | AUSTIN, TX 78702-4050 |
| Investigation Num: | Not reported |
| Status Code: | Not reported |
| Status Date: | Not reported |
| Violation Tracking Num: | Not reported |
| Violation Category: | Not reported |
| Nov Id: | Not reported |
| Role Code: | Not reported |
| Date Notice Of Violation Issued: | 08/14/2009 |
| Description 1: | Failure for the owner or operator of a facility that serves as a collection and processing point for only non-putrescible source-separated recyclable materials to describe the type(s) of material(s) accepted for recycling to the executive director. |
| Description 2: | Not reported |
| Category Of The NOV: | Minor |
| Method Of Notice Issuance: | WRITTEN |
| TCEQ Prog Area Monitoring Violation: | WASTE |
| TCEQ Rule # Cited For The Violation: | 328.5(b)(1) |
| Status Of The NOV: | ACTIVE |
| Investigation: | Not reported |
| Investigation ID: | Not reported |
| Regulated Entity ID: | Not reported |
| Date of Notice Enforcement: | Not reported |
| Rejected: | Not reported |
| Type Code: | Not reported |
| Date Resolved: | Not reported |
| Assessed Amount: | Not reported |
| Deferred Amount: | Not reported |
| Payable Amount: | Not reported |
| Supplemental Env Project Offset Amount: | Not reported |

**38 SSE 1/4-1/2 0.489 mi. 2580 ft.**

**ACCO WASTE PAPER**
**4712 BOLM RD**
**AUSTIN, TX 78702**

**LPST**
**RCRA NonGen / NLR**
**FINDS**
**Ind. Haz Waste**

**1004785188**
**TXD988027249**

**Relative: Lower**

**Actual: 455 ft.**

LPST:

| | |
|---|---|
| Facility ID: | 0048208 |
| LPST Id: | 114461 |
| Facility Location: | 4712 BOLM RD |
| TCEQ Region# and City: | 11 |
| Region City: | Austin |
| Reported Date: | 10/26/2006 |
| Entered Date: | 02/22/1999 |
| Priority: | 3.3 - GW IMPACT NON-PUBLIC/NON-DOMESTIC H2O SUPPLY WELL W/IN.25mi |
| Program: | 1P - PRIVATIZATION CONTRACTOR |
| CA Status: | 6P - FINAL PENDING WELL PLUG |
| Priority Description: | Groundwater is affected and a non-public or nondomestic water supply well is located within 0.25 miles of the UST/AST system or source area. |
| **Status:** | **FINAL CONCURRENCE PENDING DOCUMENTATION OF WELL PLUGGING** |
| Coordinators Primary: | 1P/1 |
| Coordinators RPR: | DB2 |
| Responsible Party Name: | ALLIED WASTE INDUSTRIES INC |
| Responsible Party Contact: | MICHAEL STEWART |
| Responsible Party Address: | 251 N FM 1626 |
| Responsible Party City,St,Zip: | BUDA, TX 78610 |
| Responsible Party Telephone: | 512/295-5030 |
| Reported Date: | 02/10/1999 |
| Case Start Date: | 10/26/2006 |

RCRA NonGen / NLR:

| | |
|---|---|
| Date form received by agency: | 12/17/2002 |
| Facility name: | ACCO WASTE PAPER |
| Facility address: | 4712 BOLM RD<br>AUSTIN, TX 78702 |
| EPA ID: | TXD988027249 |
| Mailing address: | METRIC BLVD STE B<br>AUSTIN, TX 78758 |
| Contact: | DONNA HARE |
| Contact address: | METRIC BLVD STE B<br>AUSTIN, TX 78758 |
| Contact country: | US |
| Contact telephone: | 512-385-7600 |
| Contact email: | Not reported |
| EPA Region: | 06 |
| Classification: | Non-Generator |
| Description: | Handler: Non-Generators do not presently generate hazardous waste |

Owner/Operator Summary:

| | |
|---|---|
| Owner/operator name: | ACCO WASTE PAPER |
| Owner/operator address: | METRIC BLVD STE B<br>AUSTIN, TX 78758 |
| Owner/operator country: | US |
| Owner/operator telephone: | 512-385-7600 |
| Legal status: | Private |
| Owner/Operator Type: | Owner |
| Owner/Op start date: | 12/17/2002 |

**ACCO WASTE PAPER (Continued)** **1004785188**

Owner/Op end date: Not reported

Owner/operator name: ACCO WASTE PAPER
Owner/operator address: METRIC BLVD STE B
AUSTIN, TX 78758
Owner/operator country: US
Owner/operator telephone: 512-385-7600
Legal status: Private
Owner/Operator Type: Operator
Owner/Op start date: 12/17/2002
Owner/Op end date: Not reported

Handler Activities Summary:
U.S. importer of hazardous waste: No
Mixed waste (haz. and radioactive): No
Recycler of hazardous waste: No
Transporter of hazardous waste: No
Treater, storer or disposer of HW: No
Underground injection activity: No
On-site burner exemption: No
Furnace exemption: No
Used oil fuel burner: No
Used oil processor: No
User oil refiner: No
Used oil fuel marketer to burner: No
Used oil Specification marketer: No
Used oil transfer facility: No
Used oil transporter: No

. Waste code: D001
. Waste name: IGNITABLE WASTE

. Waste code: D018
. Waste name: BENZENE

. Waste code: D039
. Waste name: TETRACHLOROETHYLENE

Historical Generators:
Date form received by agency: 03/28/1991
Site name: ACCO WASTE PAPER
Classification: Conditionally Exempt Small Quantity Generator

. Waste code: D001
. Waste name: IGNITABLE WASTE

. Waste code: D018
. Waste name: BENZENE

. Waste code: D039
. Waste name: TETRACHLOROETHYLENE

Violation Status: No violations found

FINDS:

Registry ID: 110005128655

**ACCO WASTE PAPER (Continued)** **1004785188**

Environmental Interest/Information System

RCRAInfo is a national information system that supports the Resource Conservation and Recovery Act (RCRA) program through the tracking of events and activities related to facilities that generate, transport, and treat, store, or dispose of hazardous waste. RCRAInfo allows RCRA program staff to track the notification, permit, compliance, and corrective action activities required under RCRA.

Ind. Haz Waste:

| | |
|---|---|
| Registration Number: | 76487 |
| Registration Initial Notification Date: | 11/14/1991 |
| Registration Last Amendment Date: | 12/17/2002 |
| EPA Identification: | TXD988027249 |
| Primary NAICS Code: | Not reported |
| Status Change Date: | 19911114 |
| Land Type: | PRIVATE |
| Description of Facility Site Location: | 4712 Bolm Rd, Austin, TX |
| Site Primary Standard Industrial Code: | Not reported |
| Site Primary SIC Description: | Not reported |
| Registration is Generator of Waste: | Yes |
| Registration is Receivers of Waste: | No |
| Registration is Transporter of Waste: | No |
| Registration is Transfer Facility: | No |
| Facility is STEERS Reporter: | No |
| Reqired to Submit Annual Waste Summary: | No |
| Facility Involved In Recycling: | No |
| Revcr Has Monthly Reporting Requirement: | 0 |
| Mexican Facility: | Not reported |
| Type of Generator: | NON INDUS, CESQG |
| TNRCC Region: | Not reported |
| Company Name: | ACCO WASTE PAPER INC |
| Contact Name: | DONNA HARE |
| Contact Telephone Number: | 512-3857600 |
| Mailing Address: | 10420 METRIC BLVD STE B |
| Mailing Address2: | STE B |
| Mailing City,St,Zip: | AUSTIN, TX 787584939 |
| Mailing County: | UNITED STATES |
| Facility Country: | UNITED STATES |
| TNRCC Facility ID: | 30805 |
| Site Owner Tax ID: | 0 |
| Site Location Latitude: | -00.000 |
| Site Location Longitude: | -000.000 |
| Last Update to NOR Data: | 20110216 |
| Ind. waste permit Number: | Not reported |
| Mun waste permit Number: | Not reported |
| Non Notifier: | No |
| Business Desc: | This registration was inactivated because there were only 6-digit waste codes onthe NOR and no waste activity was reported in 1994, 1995 and 1996. |

Owner:

| | |
|---|---|
| Owner Mailing Address: | Not reported |
| Owner Mailing Address2: | Not reported |
| Owner Mailing Address3: | Not reported |
| Owner City,St,Zip: | Not reported |
| Owner Country: | Not reported |
| Owner Phone Number: | Not reported |

**ACCO WASTE PAPER (Continued)** **1004785188**

| | |
|---|---|
| Owner Fax Number: | Not reported |
| Owner Email Address: | Not reported |
| Owner Business Type: | Corporation |
| Owner Tax Id: | 17424188831 |
| Owner Bankruptcy Code: | Not reported |

Operator:

| | |
|---|---|
| Operator Last Name: | ACCO WASTE PAPER INC |
| Operator First Name: | Not reported |
| Operator Name: | ACCO WASTE PAPER INC |
| Operator Mailing Address: | Not reported |
| Operator Mailing Address 2: | Not reported |
| Operator Mailing City,St,Zip: | Not reported |
| Operator Country: | Not reported |
| Operator Phone: | Not reported |
| Operator Fax: | Not reported |
| Operator Email: | Not reported |
| Operator Business Type: | Corporation |
| Operator Tax Id: | 17424188831 |
| Operator Bankruptcy Code: | Not reported |

Contact:

| | |
|---|---|
| Contact Name: | DONNA HARE |
| Contact Title: | ENVIRONMENTAL MANAGER |
| Contact Role: | PRICONT |
| Contact Address: | 10420 METRIC BLVD STE B |
| Contact Address2: | STE B |
| Conact City,St,Zip: | AUSTIN, TX 78758 4939 |
| Contact Phone: | 1-512-3857600 |
| Contact Fax: | Not reported |
| Contact Email: | Not reported |

Unit Records Not Found for this RegNo/Year:

One Time Shipper Records Not Found for this RegNo/Year:

| | |
|---|---|
| Receiver Type: | Not reported |
| Transporter for hire: | 0 |
| Transport own waste: | 0 |
| Eq 01, if transport waste type = 1: | Not reported |
| Eq 02, if transport waste type = 2: | Not reported |
| Eq 03, if transport waste type = 3: | Not reported |
| Eq 04, if transport waste type = H: | Not reported |

Target TCEQ unique facid for discarded(merged) facility: Not reported

Waste Records Not Found for this RegNo/Year:

Count: 1 records.

ORPHAN SUMMARY

| City | EDR ID | Site Name | Site Address | Zip | Database(s) |
|---|---|---|---|---|---|
| AUSTIN | S116702233 | MOBIL OIL CORP | 1111B SPRINGDALE RD | | LPST |

# GOVERNMENT RECORDS SEARCHED / DATA CURRENCY TRACKING

To maintain currency of the following federal and state databases, EDR contacts the appropriate governmental agency on a monthly or quarterly basis, as required.

**Number of Days to Update:** Provides confirmation that EDR is reporting records that have been updated within 90 days from the date the government agency made the information available to the public.

## STANDARD ENVIRONMENTAL RECORDS

### *Federal NPL site list*

NPL: National Priority List

National Priorities List (Superfund). The NPL is a subset of CERCLIS and identifies over 1,200 sites for priority cleanup under the Superfund Program. NPL sites may encompass relatively large areas. As such, EDR provides polygon coverage for over 1,000 NPL site boundaries produced by EPA's Environmental Photographic Interpretation Center (EPIC) and regional EPA offices.

Date of Government Version: 10/30/2015
Date Data Arrived at EDR: 11/07/2015
Date Made Active in Reports: 01/04/2016
Number of Days to Update: 58

Source: EPA
Telephone: N/A
Last EDR Contact: 01/08/2016
Next Scheduled EDR Contact: 04/18/2016
Data Release Frequency: Quarterly

NPL Site Boundaries

Sources:

EPA's Environmental Photographic Interpretation Center (EPIC)
Telephone: 202-564-7333

EPA Region 1
Telephone 617-918-1143

EPA Region 6
Telephone: 214-655-6659

EPA Region 3
Telephone 215-814-5418

EPA Region 7
Telephone: 913-551-7247

EPA Region 4
Telephone 404-562-8033

EPA Region 8
Telephone: 303-312-6774

EPA Region 5
Telephone 312-886-6686

EPA Region 9
Telephone: 415-947-4246

EPA Region 10
Telephone 206-553-8665

Proposed NPL: Proposed National Priority List Sites

A site that has been proposed for listing on the National Priorities List through the issuance of a proposed rule in the Federal Register. EPA then accepts public comments on the site, responds to the comments, and places on the NPL those sites that continue to meet the requirements for listing.

Date of Government Version: 10/30/2015
Date Data Arrived at EDR: 11/07/2015
Date Made Active in Reports: 01/04/2016
Number of Days to Update: 58

Source: EPA
Telephone: N/A
Last EDR Contact: 01/08/2016
Next Scheduled EDR Contact: 04/18/2016
Data Release Frequency: Quarterly

NPL LIENS: Federal Superfund Liens

Federal Superfund Liens. Under the authority granted the USEPA by CERCLA of 1980, the USEPA has the authority to file liens against real property in order to recover remedial action expenditures or when the property owner received notification of potential liability. USEPA compiles a listing of filed notices of Superfund Liens.

Date of Government Version: 10/15/1991
Date Data Arrived at EDR: 02/02/1994
Date Made Active in Reports: 03/30/1994
Number of Days to Update: 56

Source: EPA
Telephone: 202-564-4267
Last EDR Contact: 08/15/2011
Next Scheduled EDR Contact: 11/28/2011
Data Release Frequency: No Update Planned

***Federal Delisted NPL site list***

Delisted NPL: National Priority List Deletions

The National Oil and Hazardous Substances Pollution Contingency Plan (NCP) establishes the criteria that the EPA uses to delete sites from the NPL. In accordance with 40 CFR 300.425.(e), sites may be deleted from the NPL where no further response is appropriate.

| | |
|---|---|
| Date of Government Version: 10/30/2015 | Source: EPA |
| Date Data Arrived at EDR: 11/07/2015 | Telephone: N/A |
| Date Made Active in Reports: 01/04/2016 | Last EDR Contact: 01/08/2016 |
| Number of Days to Update: 58 | Next Scheduled EDR Contact: 04/18/2016 |
| | Data Release Frequency: Quarterly |

***Federal CERCLIS list***

FEDERAL FACILITY: Federal Facility Site Information listing

A listing of National Priority List (NPL) and Base Realignment and Closure (BRAC) sites found in the Comprehensive Environmental Response, Compensation and Liability Information System (CERCLIS) Database where EPA Federal Facilities Restoration and Reuse Office is involved in cleanup activities.

| | |
|---|---|
| Date of Government Version: 03/26/2015 | Source: Environmental Protection Agency |
| Date Data Arrived at EDR: 04/08/2015 | Telephone: 703-603-8704 |
| Date Made Active in Reports: 06/11/2015 | Last EDR Contact: 01/06/2016 |
| Number of Days to Update: 64 | Next Scheduled EDR Contact: 04/18/2016 |
| | Data Release Frequency: Varies |

CERCLIS: Comprehensive Environmental Response, Compensation, and Liability Information System

CERCLIS contains data on potentially hazardous waste sites that have been reported to the USEPA by states, municipalities, private companies and private persons, pursuant to Section 103 of the Comprehensive Environmental Response, Compensation, and Liability Act (CERCLA). CERCLIS contains sites which are either proposed to or on the National Priorities List (NPL) and sites which are in the screening and assessment phase for possible inclusion on the NPL.

| | |
|---|---|
| Date of Government Version: 10/25/2013 | Source: EPA |
| Date Data Arrived at EDR: 11/11/2013 | Telephone: 703-412-9810 |
| Date Made Active in Reports: 02/13/2014 | Last EDR Contact: 11/23/2015 |
| Number of Days to Update: 94 | Next Scheduled EDR Contact: 03/07/2016 |
| | Data Release Frequency: Quarterly |

***Federal CERCLIS NFRAP site List***

CERCLIS-NFRAP: CERCLIS No Further Remedial Action Planned

Archived sites are sites that have been removed and archived from the inventory of CERCLIS sites. Archived status indicates that, to the best of EPA's knowledge, assessment at a site has been completed and that EPA has determined no further steps will be taken to list this site on the National Priorities List (NPL), unless information indicates this decision was not appropriate or other considerations require a recommendation for listing at a later time. This decision does not necessarily mean that there is no hazard associated with a given site; it only means that, based upon available information, the location is not judged to be a potential NPL site.

| | |
|---|---|
| Date of Government Version: 10/25/2013 | Source: EPA |
| Date Data Arrived at EDR: 11/11/2013 | Telephone: 703-412-9810 |
| Date Made Active in Reports: 02/13/2014 | Last EDR Contact: 11/23/2015 |
| Number of Days to Update: 94 | Next Scheduled EDR Contact: 03/07/2016 |
| | Data Release Frequency: Quarterly |

***Federal RCRA CORRACTS facilities list***

CORRACTS: Corrective Action Report

CORRACTS identifies hazardous waste handlers with RCRA corrective action activity.

Date of Government Version: 06/09/2015
Date Data Arrived at EDR: 06/26/2015
Date Made Active in Reports: 09/16/2015
Number of Days to Update: 82

Source: EPA
Telephone: 800-424-9346
Last EDR Contact: 12/18/2015
Next Scheduled EDR Contact: 04/11/2016
Data Release Frequency: Quarterly

***Federal RCRA non-CORRACTS TSD facilities list***

RCRA-TSDF: RCRA - Treatment, Storage and Disposal

RCRAInfo is EPA's comprehensive information system, providing access to data supporting the Resource Conservation and Recovery Act (RCRA) of 1976 and the Hazardous and Solid Waste Amendments (HSWA) of 1984. The database includes selective information on sites which generate, transport, store, treat and/or dispose of hazardous waste as defined by the Resource Conservation and Recovery Act (RCRA). Transporters are individuals or entities that move hazardous waste from the generator offsite to a facility that can recycle, treat, store, or dispose of the waste. TSDFs treat, store, or dispose of the waste.

Date of Government Version: 06/09/2015
Date Data Arrived at EDR: 06/26/2015
Date Made Active in Reports: 09/16/2015
Number of Days to Update: 82

Source: Environmental Protection Agency
Telephone: 214-665-6444
Last EDR Contact: 12/18/2015
Next Scheduled EDR Contact: 04/11/2016
Data Release Frequency: Quarterly

***Federal RCRA generators list***

RCRA-LQG: RCRA - Large Quantity Generators

RCRAInfo is EPA's comprehensive information system, providing access to data supporting the Resource Conservation and Recovery Act (RCRA) of 1976 and the Hazardous and Solid Waste Amendments (HSWA) of 1984. The database includes selective information on sites which generate, transport, store, treat and/or dispose of hazardous waste as defined by the Resource Conservation and Recovery Act (RCRA). Large quantity generators (LQGs) generate over 1,000 kilograms (kg) of hazardous waste, or over 1 kg of acutely hazardous waste per month.

Date of Government Version: 06/09/2015
Date Data Arrived at EDR: 06/26/2015
Date Made Active in Reports: 09/16/2015
Number of Days to Update: 82

Source: Environmental Protection Agency
Telephone: 214-665-6444
Last EDR Contact: 12/18/2015
Next Scheduled EDR Contact: 04/11/2016
Data Release Frequency: Quarterly

RCRA-SQG: RCRA - Small Quantity Generators

RCRAInfo is EPA's comprehensive information system, providing access to data supporting the Resource Conservation and Recovery Act (RCRA) of 1976 and the Hazardous and Solid Waste Amendments (HSWA) of 1984. The database includes selective information on sites which generate, transport, store, treat and/or dispose of hazardous waste as defined by the Resource Conservation and Recovery Act (RCRA). Small quantity generators (SQGs) generate between 100 kg and 1,000 kg of hazardous waste per month.

Date of Government Version: 06/09/2015
Date Data Arrived at EDR: 06/26/2015
Date Made Active in Reports: 09/16/2015
Number of Days to Update: 82

Source: Environmental Protection Agency
Telephone: 214-665-6444
Last EDR Contact: 12/18/2015
Next Scheduled EDR Contact: 04/11/2016
Data Release Frequency: Quarterly

RCRA-CESQG: RCRA - Conditionally Exempt Small Quantity Generators

RCRAInfo is EPA's comprehensive information system, providing access to data supporting the Resource Conservation and Recovery Act (RCRA) of 1976 and the Hazardous and Solid Waste Amendments (HSWA) of 1984. The database includes selective information on sites which generate, transport, store, treat and/or dispose of hazardous waste as defined by the Resource Conservation and Recovery Act (RCRA). Conditionally exempt small quantity generators (CESQGs) generate less than 100 kg of hazardous waste, or less than 1 kg of acutely hazardous waste per month.

Date of Government Version: 06/09/2015
Date Data Arrived at EDR: 06/26/2015
Date Made Active in Reports: 09/16/2015
Number of Days to Update: 82

Source: Environmental Protection Agency
Telephone: 214-665-6444
Last EDR Contact: 12/18/2015
Next Scheduled EDR Contact: 04/11/2016
Data Release Frequency: Varies

***Federal institutional controls / engineering controls registries***

LUCIS: Land Use Control Information System

LUCIS contains records of land use control information pertaining to the former Navy Base Realignment and Closure properties.

Date of Government Version: 05/28/2015
Date Data Arrived at EDR: 05/29/2015
Date Made Active in Reports: 06/11/2015
Number of Days to Update: 13

Source: Department of the Navy
Telephone: 843-820-7326
Last EDR Contact: 11/13/2015
Next Scheduled EDR Contact: 02/29/2016
Data Release Frequency: Varies

US ENG CONTROLS: Engineering Controls Sites List

A listing of sites with engineering controls in place. Engineering controls include various forms of caps, building foundations, liners, and treatment methods to create pathway elimination for regulated substances to enter environmental media or effect human health.

Date of Government Version: 09/10/2015
Date Data Arrived at EDR: 09/11/2015
Date Made Active in Reports: 11/03/2015
Number of Days to Update: 53

Source: Environmental Protection Agency
Telephone: 703-603-0695
Last EDR Contact: 11/24/2015
Next Scheduled EDR Contact: 03/14/2016
Data Release Frequency: Varies

US INST CONTROL: Sites with Institutional Controls

A listing of sites with institutional controls in place. Institutional controls include administrative measures, such as groundwater use restrictions, construction restrictions, property use restrictions, and post remediation care requirements intended to prevent exposure to contaminants remaining on site. Deed restrictions are generally required as part of the institutional controls.

Date of Government Version: 09/10/2015
Date Data Arrived at EDR: 09/11/2015
Date Made Active in Reports: 11/03/2015
Number of Days to Update: 53

Source: Environmental Protection Agency
Telephone: 703-603-0695
Last EDR Contact: 11/24/2015
Next Scheduled EDR Contact: 03/14/2016
Data Release Frequency: Varies

***Federal ERNS list***

ERNS: Emergency Response Notification System

Emergency Response Notification System. ERNS records and stores information on reported releases of oil and hazardous substances.

Date of Government Version: 06/22/2015
Date Data Arrived at EDR: 06/26/2015
Date Made Active in Reports: 09/16/2015
Number of Days to Update: 82

Source: National Response Center, United States Coast Guard
Telephone: 202-267-2180
Last EDR Contact: 12/29/2015
Next Scheduled EDR Contact: 04/11/2016
Data Release Frequency: Annually

***State- and tribal - equivalent NPL***

SHWS: State Superfund Registry

State Hazardous Waste Sites. State hazardous waste site records are the states' equivalent to CERCLIS. These sites may or may not already be listed on the federal CERCLIS list. Priority sites planned for cleanup using state funds (state equivalent of Superfund) are identified along with sites where cleanup will be paid for by potentially responsible parties. Available information varies by state.

Date of Government Version: 09/01/2015
Date Data Arrived at EDR: 09/24/2015
Date Made Active in Reports: 11/13/2015
Number of Days to Update: 50

Source: Texas Commission on Environmental Quality
Telephone: 512-239-5680
Last EDR Contact: 12/09/2015
Next Scheduled EDR Contact: 03/28/2016
Data Release Frequency: Semi-Annually

***State and tribal landfill and/or solid waste disposal site lists***

SWF/LF: Permitted Solid Waste Facilities
Solid Waste Facilities/Landfill Sites. SWF/LF type records typically contain an inventory of solid waste disposal facilities or landfills in a particular state. Depending on the state, these may be active or inactive facilities or open dumps that failed to meet RCRA Subtitle D Section 4004 criteria for solid waste landfills or disposal sites.

Date of Government Version: 11/03/2015
Date Data Arrived at EDR: 11/07/2015
Date Made Active in Reports: 01/07/2016
Number of Days to Update: 61

Source: Texas Commission on Environmental Quality
Telephone: 512-239-6706
Last EDR Contact: 10/26/2015
Next Scheduled EDR Contact: 02/08/2016
Data Release Frequency: Quarterly

CLI: Closed Landfill Inventory
Closed and abandoned landfills (permitted as well as unauthorized) across the state of Texas. For current information regarding any of the sites included in this database, contact the appropriate Council of Governments agency.

Date of Government Version: 08/30/1999
Date Data Arrived at EDR: 09/28/2000
Date Made Active in Reports: 10/30/2000
Number of Days to Update: 32

Source: Texas Commission on Environmental Quality
Telephone: N/A
Last EDR Contact: 01/04/2016
Next Scheduled EDR Contact: 04/18/2016
Data Release Frequency: Varies

H-GAC CLI: Houston-Galveston Closed Landfill Inventory
Closed Landfill Inventory for the Houston-Galveston Area Council Region. In 1993, the Texas Legislature passed House Bill (HB) 2537, which required Councils of Governments (COGs) to develop an inventory of closed municipal solid waste landfills for their regional solid waste management plans.

Date of Government Version: 10/06/2014
Date Data Arrived at EDR: 10/09/2014
Date Made Active in Reports: 11/26/2014
Number of Days to Update: 48

Source: Houston-Galveston Area Council
Telephone: 832-681-2518
Last EDR Contact: 01/04/2016
Next Scheduled EDR Contact: 04/18/2016
Data Release Frequency: Varies

WASTEMGT: Commercial Hazardous & Solid Waste Management Facilities
This list contains commercial recycling facilities and facilities permitted or authorized (interim status) by the Texas Natural Resource Conservation Commission.

Date of Government Version: 07/01/2014
Date Data Arrived at EDR: 10/10/2014
Date Made Active in Reports: 11/26/2014
Number of Days to Update: 47

Source: Texas Commission on Environmental Quality
Telephone: 512-239-2920
Last EDR Contact: 01/08/2016
Next Scheduled EDR Contact: 04/18/2016
Data Release Frequency: Varies

***State and tribal leaking storage tank lists***

INDIAN LUST R9: Leaking Underground Storage Tanks on Indian Land
LUSTs on Indian land in Arizona, California, New Mexico and Nevada

Date of Government Version: 01/08/2015
Date Data Arrived at EDR: 01/08/2015
Date Made Active in Reports: 02/09/2015
Number of Days to Update: 32

Source: Environmental Protection Agency
Telephone: 415-972-3372
Last EDR Contact: 10/30/2015
Next Scheduled EDR Contact: 02/08/2016
Data Release Frequency: Quarterly

INDIAN LUST R8: Leaking Underground Storage Tanks on Indian Land
LUSTs on Indian land in Colorado, Montana, North Dakota, South Dakota, Utah and Wyoming.

Date of Government Version: 04/30/2015
Date Data Arrived at EDR: 05/05/2015
Date Made Active in Reports: 06/22/2015
Number of Days to Update: 48

Source: EPA Region 8
Telephone: 303-312-6271
Last EDR Contact: 10/08/2015
Next Scheduled EDR Contact: 02/08/2016
Data Release Frequency: Quarterly

INDIAN LUST R7: Leaking Underground Storage Tanks on Indian Land
LUSTs on Indian land in Iowa, Kansas, and Nebraska

Date of Government Version: 03/30/2015
Date Data Arrived at EDR: 04/28/2015
Date Made Active in Reports: 06/22/2015
Number of Days to Update: 55

Source: EPA Region 7
Telephone: 913-551-7003
Last EDR Contact: 10/08/2015
Next Scheduled EDR Contact: 02/08/2016
Data Release Frequency: Varies

INDIAN LUST R6: Leaking Underground Storage Tanks on Indian Land
LUSTs on Indian land in New Mexico and Oklahoma.

Date of Government Version: 05/13/2015
Date Data Arrived at EDR: 08/03/2015
Date Made Active in Reports: 10/13/2015
Number of Days to Update: 71

Source: EPA Region 6
Telephone: 214-665-6597
Last EDR Contact: 10/26/2015
Next Scheduled EDR Contact: 02/08/2016
Data Release Frequency: Varies

INDIAN LUST R4: Leaking Underground Storage Tanks on Indian Land
LUSTs on Indian land in Florida, Mississippi and North Carolina.

Date of Government Version: 11/24/2015
Date Data Arrived at EDR: 12/01/2015
Date Made Active in Reports: 01/04/2016
Number of Days to Update: 34

Source: EPA Region 4
Telephone: 404-562-8677
Last EDR Contact: 10/26/2015
Next Scheduled EDR Contact: 02/08/2016
Data Release Frequency: Semi-Annually

INDIAN LUST R1: Leaking Underground Storage Tanks on Indian Land
A listing of leaking underground storage tank locations on Indian Land.

Date of Government Version: 10/27/2015
Date Data Arrived at EDR: 10/29/2015
Date Made Active in Reports: 01/04/2016
Number of Days to Update: 67

Source: EPA Region 1
Telephone: 617-918-1313
Last EDR Contact: 10/27/2015
Next Scheduled EDR Contact: 02/08/2016
Data Release Frequency: Varies

INDIAN LUST R10: Leaking Underground Storage Tanks on Indian Land
LUSTs on Indian land in Alaska, Idaho, Oregon and Washington.

Date of Government Version: 07/21/2015
Date Data Arrived at EDR: 07/29/2015
Date Made Active in Reports: 10/13/2015
Number of Days to Update: 76

Source: EPA Region 10
Telephone: 206-553-2857
Last EDR Contact: 01/07/2016
Next Scheduled EDR Contact: 02/08/2016
Data Release Frequency: Quarterly

INDIAN LUST R5: Leaking Underground Storage Tanks on Indian Land
Leaking underground storage tanks located on Indian Land in Michigan, Minnesota and Wisconsin.

Date of Government Version: 11/04/2015
Date Data Arrived at EDR: 11/13/2015
Date Made Active in Reports: 01/04/2016
Number of Days to Update: 52

Source: EPA, Region 5
Telephone: 312-886-7439
Last EDR Contact: 10/26/2015
Next Scheduled EDR Contact: 02/08/2016
Data Release Frequency: Varies

LPST: Leaking Petroleum Storage Tank Database
An inventory of reported leaking petroleum storage tank incidents. Not all states maintain these records, and the information stored varies by state.

Date of Government Version: 11/10/2015
Date Data Arrived at EDR: 11/13/2015
Date Made Active in Reports: 01/07/2016
Number of Days to Update: 55

Source: Texas Commission on Environmental Quality
Telephone: 512-239-2200
Last EDR Contact: 12/22/2015
Next Scheduled EDR Contact: 04/11/2016
Data Release Frequency: Quarterly

***State and tribal registered storage tank lists***

FEMA UST: Underground Storage Tank Listing
A listing of all FEMA owned underground storage tanks.

Date of Government Version: 01/01/2010
Date Data Arrived at EDR: 02/16/2010
Date Made Active in Reports: 04/12/2010
Number of Days to Update: 55

Source: FEMA
Telephone: 202-646-5797
Last EDR Contact: 01/08/2016
Next Scheduled EDR Contact: 04/25/2016
Data Release Frequency: Varies

UST: Petroleum Storage Tank Database
Registered Underground Storage Tanks. UST's are regulated under Subtitle I of the Resource Conservation and Recovery Act (RCRA) and must be registered with the state department responsible for administering the UST program. Available information varies by state program.

Date of Government Version: 09/01/2015
Date Data Arrived at EDR: 09/30/2015
Date Made Active in Reports: 11/13/2015
Number of Days to Update: 44

Source: Texas Commission on Environmental Quality
Telephone: 512-239-2160
Last EDR Contact: 12/30/2015
Next Scheduled EDR Contact: 04/11/2016
Data Release Frequency: Quarterly

AST: Petroleum Storage Tank Database
Registered Aboveground Storage Tanks.

Date of Government Version: 09/01/2015
Date Data Arrived at EDR: 09/30/2015
Date Made Active in Reports: 11/13/2015
Number of Days to Update: 44

Source: Texas Commission on Environmental Quality
Telephone: 512-239-2160
Last EDR Contact: 12/30/2015
Next Scheduled EDR Contact: 04/11/2016
Data Release Frequency: Quarterly

INDIAN UST R7: Underground Storage Tanks on Indian Land
The Indian Underground Storage Tank (UST) database provides information about underground storage tanks on Indian land in EPA Region 7 (Iowa, Kansas, Missouri, Nebraska, and 9 Tribal Nations).

Date of Government Version: 09/23/2014
Date Data Arrived at EDR: 11/25/2014
Date Made Active in Reports: 01/29/2015
Number of Days to Update: 65

Source: EPA Region 7
Telephone: 913-551-7003
Last EDR Contact: 10/26/2015
Next Scheduled EDR Contact: 02/08/2016
Data Release Frequency: Varies

INDIAN UST R8: Underground Storage Tanks on Indian Land
The Indian Underground Storage Tank (UST) database provides information about underground storage tanks on Indian land in EPA Region 8 (Colorado, Montana, North Dakota, South Dakota, Utah, Wyoming and 27 Tribal Nations).

Date of Government Version: 07/28/2015
Date Data Arrived at EDR: 08/14/2015
Date Made Active in Reports: 10/13/2015
Number of Days to Update: 60

Source: EPA Region 8
Telephone: 303-312-6137
Last EDR Contact: 07/22/2015
Next Scheduled EDR Contact: 02/08/2016
Data Release Frequency: Quarterly

INDIAN UST R1: Underground Storage Tanks on Indian Land

The Indian Underground Storage Tank (UST) database provides information about underground storage tanks on Indian land in EPA Region 1 (Connecticut, Maine, Massachusetts, New Hampshire, Rhode Island, Vermont and ten Tribal Nations).

Date of Government Version: 10/20/2015
Date Data Arrived at EDR: 10/29/2015
Date Made Active in Reports: 01/04/2016
Number of Days to Update: 67

Source: EPA, Region 1
Telephone: 617-918-1313
Last EDR Contact: 10/27/2015
Next Scheduled EDR Contact: 02/08/2016
Data Release Frequency: Varies

INDIAN UST R9: Underground Storage Tanks on Indian Land

The Indian Underground Storage Tank (UST) database provides information about underground storage tanks on Indian land in EPA Region 9 (Arizona, California, Hawaii, Nevada, the Pacific Islands, and Tribal Nations).

Date of Government Version: 12/14/2014
Date Data Arrived at EDR: 02/13/2015
Date Made Active in Reports: 03/13/2015
Number of Days to Update: 28

Source: EPA Region 9
Telephone: 415-972-3368
Last EDR Contact: 10/30/2015
Next Scheduled EDR Contact: 02/09/2016
Data Release Frequency: Quarterly

INDIAN UST R6: Underground Storage Tanks on Indian Land

The Indian Underground Storage Tank (UST) database provides information about underground storage tanks on Indian land in EPA Region 6 (Louisiana, Arkansas, Oklahoma, New Mexico, Texas and 65 Tribes).

Date of Government Version: 05/13/2015
Date Data Arrived at EDR: 08/03/2015
Date Made Active in Reports: 10/13/2015
Number of Days to Update: 71

Source: EPA Region 6
Telephone: 214-665-7591
Last EDR Contact: 10/26/2015
Next Scheduled EDR Contact: 02/08/2016
Data Release Frequency: Semi-Annually

INDIAN UST R10: Underground Storage Tanks on Indian Land

The Indian Underground Storage Tank (UST) database provides information about underground storage tanks on Indian land in EPA Region 10 (Alaska, Idaho, Oregon, Washington, and Tribal Nations).

Date of Government Version: 07/21/2015
Date Data Arrived at EDR: 07/29/2015
Date Made Active in Reports: 10/13/2015
Number of Days to Update: 76

Source: EPA Region 10
Telephone: 206-553-2857
Last EDR Contact: 01/07/2016
Next Scheduled EDR Contact: 02/08/2016
Data Release Frequency: Quarterly

INDIAN UST R5: Underground Storage Tanks on Indian Land

The Indian Underground Storage Tank (UST) database provides information about underground storage tanks on Indian land in EPA Region 5 (Michigan, Minnesota and Wisconsin and Tribal Nations).

Date of Government Version: 11/05/2015
Date Data Arrived at EDR: 11/13/2015
Date Made Active in Reports: 01/04/2016
Number of Days to Update: 52

Source: EPA Region 5
Telephone: 312-886-6136
Last EDR Contact: 10/26/2015
Next Scheduled EDR Contact: 02/08/2016
Data Release Frequency: Varies

INDIAN UST R4: Underground Storage Tanks on Indian Land

The Indian Underground Storage Tank (UST) database provides information about underground storage tanks on Indian land in EPA Region 4 (Alabama, Florida, Georgia, Kentucky, Mississippi, North Carolina, South Carolina, Tennessee and Tribal Nations)

Date of Government Version: 11/24/2015
Date Data Arrived at EDR: 12/01/2015
Date Made Active in Reports: 01/04/2016
Number of Days to Update: 34

Source: EPA Region 4
Telephone: 404-562-9424
Last EDR Contact: 10/26/2015
Next Scheduled EDR Contact: 02/08/2016
Data Release Frequency: Semi-Annually

***State and tribal institutional control / engineering control registries***

AUL: Sites with Controls
Activity and use limitations include both engineering controls and institutional controls.

Date of Government Version: 10/07/2015
Date Data Arrived at EDR: 10/09/2015
Date Made Active in Reports: 11/13/2015
Number of Days to Update: 35

Source: Texas Commission on Environmental Quality
Telephone: 512-239-5891
Last EDR Contact: 01/04/2016
Next Scheduled EDR Contact: 04/18/2016
Data Release Frequency: Varies

***State and tribal voluntary cleanup sites***

VCP RRC: Voluntary Cleanup Program Sites
The Voluntary Cleanup Program (RRC-VCP) provides an incentive to remediate Oil & Gas related pollution by participants as long as they did not cause or contribute to the contamination. Applicants to the program receive a release of liability to the state in exchange for a successful cleanup.

Date of Government Version: 07/21/2015
Date Data Arrived at EDR: 10/07/2015
Date Made Active in Reports: 11/18/2015
Number of Days to Update: 42

Source: Railroad Commission of Texas
Telephone: 512-463-6969
Last EDR Contact: 01/07/2016
Next Scheduled EDR Contact: 04/18/2016
Data Release Frequency: Varies

VCP TCEQ: Voluntary Cleanup Program Database
The Texas Voluntary Cleanup Program was established to provide administrative, technical, and legal incentives to encourage the cleanup of contaminated sites in Texas.

Date of Government Version: 10/01/2015
Date Data Arrived at EDR: 10/08/2015
Date Made Active in Reports: 11/18/2015
Number of Days to Update: 41

Source: Texas Commission on Environmental Quality
Telephone: 512-239-5891
Last EDR Contact: 01/07/2016
Next Scheduled EDR Contact: 04/18/2016
Data Release Frequency: Quarterly

INDIAN VCP R7: Voluntary Cleanup Priority Lisitng
A listing of voluntary cleanup priority sites located on Indian Land located in Region 7.

Date of Government Version: 03/20/2008
Date Data Arrived at EDR: 04/22/2008
Date Made Active in Reports: 05/19/2008
Number of Days to Update: 27

Source: EPA, Region 7
Telephone: 913-551-7365
Last EDR Contact: 04/20/2009
Next Scheduled EDR Contact: 07/20/2009
Data Release Frequency: Varies

INDIAN VCP R1: Voluntary Cleanup Priority Listing
A listing of voluntary cleanup priority sites located on Indian Land located in Region 1.

Date of Government Version: 09/29/2014
Date Data Arrived at EDR: 10/01/2014
Date Made Active in Reports: 11/06/2014
Number of Days to Update: 36

Source: EPA, Region 1
Telephone: 617-918-1102
Last EDR Contact: 12/28/2015
Next Scheduled EDR Contact: 04/11/2016
Data Release Frequency: Varies

***State and tribal Brownfields sites***

BROWNFIELDS: Brownfields Site Assessments
Brownfield site assessments that are being cleaned under EPA grant monies.

Date of Government Version: 10/06/2015
Date Data Arrived at EDR: 10/08/2015
Date Made Active in Reports: 11/13/2015
Number of Days to Update: 36

Source: TCEQ
Telephone: 512-239-5872
Last EDR Contact: 01/05/2016
Next Scheduled EDR Contact: 04/18/2016
Data Release Frequency: Semi-Annually

## ADDITIONAL ENVIRONMENTAL RECORDS

### *Local Brownfield lists*

US BROWNFIELDS: A Listing of Brownfields Sites

Brownfields are real property, the expansion, redevelopment, or reuse of which may be complicated by the presence or potential presence of a hazardous substance, pollutant, or contaminant. Cleaning up and reinvesting in these properties takes development pressures off of undeveloped, open land, and both improves and protects the environment. Assessment, Cleanup and Redevelopment Exchange System (ACRES) stores information reported by EPA Brownfields grant recipients on brownfields properties assessed or cleaned up with grant funding as well as information on Targeted Brownfields Assessments performed by EPA Regions. A listing of ACRES Brownfield sites is obtained from Cleanups in My Community. Cleanups in My Community provides information on Brownfields properties for which information is reported back to EPA, as well as areas served by Brownfields grant programs.

Date of Government Version: 09/21/2015
Date Data Arrived at EDR: 09/23/2015
Date Made Active in Reports: 01/04/2016
Number of Days to Update: 103

Source: Environmental Protection Agency
Telephone: 202-566-2777
Last EDR Contact: 12/21/2015
Next Scheduled EDR Contact: 04/04/2016
Data Release Frequency: Semi-Annually

### *Local Lists of Landfill / Solid Waste Disposal Sites*

CAPCOG LI: Capitol Area Landfill Inventory

Permitted and unpermitted landfills for the CAPCOG region. Serving Bastrop, Blanco, Burnet, Caldwell, Fayette, Hays, Lee, Llano, Travis, and Williamson Counties.

Date of Government Version: 08/02/2007
Date Data Arrived at EDR: 05/02/2013
Date Made Active in Reports: 06/07/2013
Number of Days to Update: 36

Source: Capital Area Council of Governments
Telephone: 512-916-6000
Last EDR Contact: 01/07/2016
Next Scheduled EDR Contact: 04/18/2016
Data Release Frequency: Varies

NCTCOG LI: North Central Landfill Inventory

North Central Texas Council of Governments landfill database.

Date of Government Version: 10/05/2015
Date Data Arrived at EDR: 10/06/2015
Date Made Active in Reports: 11/18/2015
Number of Days to Update: 43

Source: North Central Texas Council of Governments
Telephone: 817-695-9223
Last EDR Contact: 01/04/2016
Next Scheduled EDR Contact: 04/18/2016
Data Release Frequency: Varies

SWRCY: Recycling Facility Listing

A listing of recycling facilities in the state.

Date of Government Version: 11/13/2015
Date Data Arrived at EDR: 11/23/2015
Date Made Active in Reports: 01/07/2016
Number of Days to Update: 45

Source: TCEQ
Telephone: 512-239-6700
Last EDR Contact: 11/16/2015
Next Scheduled EDR Contact: 02/29/2016
Data Release Frequency: Varies

INDIAN ODI: Report on the Status of Open Dumps on Indian Lands

Location of open dumps on Indian land.

Date of Government Version: 12/31/1998
Date Data Arrived at EDR: 12/03/2007
Date Made Active in Reports: 01/24/2008
Number of Days to Update: 52

Source: Environmental Protection Agency
Telephone: 703-308-8245
Last EDR Contact: 11/06/2015
Next Scheduled EDR Contact: 02/15/2016
Data Release Frequency: Varies

DEBRIS REGION 9: Torres Martinez Reservation Illegal Dump Site Locations

A listing of illegal dump sites location on the Torres Martinez Indian Reservation located in eastern Riverside County and northern Imperial County, California.

Date of Government Version: 01/12/2009
Date Data Arrived at EDR: 05/07/2009
Date Made Active in Reports: 09/21/2009
Number of Days to Update: 137

Source: EPA, Region 9
Telephone: 415-947-4219
Last EDR Contact: 10/26/2015
Next Scheduled EDR Contact: 02/08/2016
Data Release Frequency: No Update Planned

ODI: Open Dump Inventory
An open dump is defined as a disposal facility that does not comply with one or more of the Part 257 or Part 258 Subtitle D Criteria.

Date of Government Version: 06/30/1985
Date Data Arrived at EDR: 08/09/2004
Date Made Active in Reports: 09/17/2004
Number of Days to Update: 39

Source: Environmental Protection Agency
Telephone: 800-424-9346
Last EDR Contact: 06/09/2004
Next Scheduled EDR Contact: N/A
Data Release Frequency: No Update Planned

***Local Lists of Hazardous waste / Contaminated Sites***

US HIST CDL: National Clandestine Laboratory Register
A listing of clandestine drug lab locations. The U.S. Department of Justice ("the Department") provides this web site as a public service. It contains addresses of some locations where law enforcement agencies reported they found chemicals or other items that indicated the presence of either clandestine drug laboratories or dumpsites. In most cases, the source of the entries is not the Department, and the Department has not verified the entry and does not guarantee its accuracy. Members of the public must verify the accuracy of all entries by, for example, contacting local law enforcement and local health departments.

Date of Government Version: 08/12/2015
Date Data Arrived at EDR: 09/04/2015
Date Made Active in Reports: 11/03/2015
Number of Days to Update: 60

Source: Drug Enforcement Administration
Telephone: 202-307-1000
Last EDR Contact: 08/31/2015
Next Scheduled EDR Contact: 12/14/2015
Data Release Frequency: No Update Planned

PRIORITY CLEANERS: Dry Cleaner Remediation Program Prioritization List
A listing of dry cleaner related contaminated sites.

Date of Government Version: 09/01/2015
Date Data Arrived at EDR: 09/10/2015
Date Made Active in Reports: 10/01/2015
Number of Days to Update: 21

Source: Texas Commisision on Environmenatl Quality
Telephone: 512-239-5658
Last EDR Contact: 12/11/2015
Next Scheduled EDR Contact: 03/21/2016
Data Release Frequency: Varies

DEL SHWS: Deleted Superfund Registry Sites
Sites have been deleted from the state Superfund registry in accordance with the Act, ?361.189

Date of Government Version: 09/01/2015
Date Data Arrived at EDR: 09/24/2015
Date Made Active in Reports: 11/13/2015
Number of Days to Update: 50

Source: Texas Commission on Environmental Quality
Telephone: 512-239-0666
Last EDR Contact: 12/09/2015
Next Scheduled EDR Contact: 03/28/2016
Data Release Frequency: Quarterly

US CDL: Clandestine Drug Labs
A listing of clandestine drug lab locations. The U.S. Department of Justice ("the Department") provides this web site as a public service. It contains addresses of some locations where law enforcement agencies reported they found chemicals or other items that indicated the presence of either clandestine drug laboratories or dumpsites. In most cases, the source of the entries is not the Department, and the Department has not verified the entry and does not guarantee its accuracy. Members of the public must verify the accuracy of all entries by, for example, contacting local law enforcement and local health departments.

Date of Government Version: 08/12/2015
Date Data Arrived at EDR: 09/04/2015
Date Made Active in Reports: 11/03/2015
Number of Days to Update: 60

Source: Drug Enforcement Administration
Telephone: 202-307-1000
Last EDR Contact: 11/25/2015
Next Scheduled EDR Contact: 03/14/2016
Data Release Frequency: Quarterly

***Local Land Records***

HIST LIENS: Environmental Liens Listing
This listing contains information fields that are no longer tracked in the LIENS database.

Date of Government Version: 03/23/2007
Date Data Arrived at EDR: 03/23/2007
Date Made Active in Reports: 05/02/2007
Number of Days to Update: 40

Source: Texas Commission on Environmental Qualilty
Telephone: 512-239-2209
Last EDR Contact: 12/17/2007
Next Scheduled EDR Contact: 03/17/2008
Data Release Frequency: No Update Planned

LIENS: Environmental Liens Listing
The listing covers TCEQ liens placed against either State Superfund sites or Federal Superfund sites to recover cost incurred by TCEQ.

Date of Government Version: 08/24/2015
Date Data Arrived at EDR: 08/26/2015
Date Made Active in Reports: 10/01/2015
Number of Days to Update: 36

Source: Texas Commission on Environmental Quality
Telephone: 512-239-2209
Last EDR Contact: 01/04/2016
Next Scheduled EDR Contact: 03/07/2016
Data Release Frequency: Varies

LIENS 2: CERCLA Lien Information
A Federal CERCLA ('Superfund') lien can exist by operation of law at any site or property at which EPA has spent Superfund monies. These monies are spent to investigate and address releases and threatened releases of contamination. CERCLIS provides information as to the identity of these sites and properties.

Date of Government Version: 02/18/2014
Date Data Arrived at EDR: 03/18/2014
Date Made Active in Reports: 04/24/2014
Number of Days to Update: 37

Source: Environmental Protection Agency
Telephone: 202-564-6023
Last EDR Contact: 10/30/2015
Next Scheduled EDR Contact: 02/08/2016
Data Release Frequency: Varies

***Records of Emergency Release Reports***

HMIRS: Hazardous Materials Information Reporting System
Hazardous Materials Incident Report System. HMIRS contains hazardous material spill incidents reported to DOT.

Date of Government Version: 06/24/2015
Date Data Arrived at EDR: 06/26/2015
Date Made Active in Reports: 09/02/2015
Number of Days to Update: 68

Source: U.S. Department of Transportation
Telephone: 202-366-4555
Last EDR Contact: 12/30/2015
Next Scheduled EDR Contact: 04/11/2016
Data Release Frequency: Annually

SPILLS: Spills Database
Spills reported to the Emergency Response Division.

Date of Government Version: 11/24/2015
Date Data Arrived at EDR: 11/30/2015
Date Made Active in Reports: 01/07/2016
Number of Days to Update: 38

Source: Texas Commission on Environmental Quality
Telephone: 512-239-2507
Last EDR Contact: 01/19/2016
Next Scheduled EDR Contact: 05/02/2016
Data Release Frequency: Quarterly

SPILLS 90: SPILLS90 data from FirstSearch
Spills 90 includes those spill and release records available exclusively from FirstSearch databases. Typically, they may include chemical, oil and/or hazardous substance spills recorded after 1990. Duplicate records that are already included in EDR incident and release records are not included in Spills 90.

Date of Government Version: 10/23/2012
Date Data Arrived at EDR: 01/03/2013
Date Made Active in Reports: 03/07/2013
Number of Days to Update: 63

Source: FirstSearch
Telephone: N/A
Last EDR Contact: 01/03/2013
Next Scheduled EDR Contact: N/A
Data Release Frequency: No Update Planned

SPILLS 80: SPILLS80 data from FirstSearch

Spills 80 includes those spill and release records available from FirstSearch databases prior to 1990. Typically, they may include chemical, oil and/or hazardous substance spills recorded before 1990. Duplicate records that are already included in EDR incident and release records are not included in Spills 80.

Date of Government Version: 05/15/2005
Date Data Arrived at EDR: 01/03/2013
Date Made Active in Reports: 03/07/2013
Number of Days to Update: 63

Source: FirstSearch
Telephone: N/A
Last EDR Contact: 01/03/2013
Next Scheduled EDR Contact: N/A
Data Release Frequency: No Update Planned

***Other Ascertainable Records***

RCRA NonGen / NLR: RCRA - Non Generators / No Longer Regulated

RCRAInfo is EPA's comprehensive information system, providing access to data supporting the Resource Conservation and Recovery Act (RCRA) of 1976 and the Hazardous and Solid Waste Amendments (HSWA) of 1984. The database includes selective information on sites which generate, transport, store, treat and/or dispose of hazardous waste as defined by the Resource Conservation and Recovery Act (RCRA). Non-Generators do not presently generate hazardous waste.

Date of Government Version: 06/09/2015
Date Data Arrived at EDR: 06/26/2015
Date Made Active in Reports: 09/16/2015
Number of Days to Update: 82

Source: Environmental Protection Agency
Telephone: 214-665-6444
Last EDR Contact: 12/18/2015
Next Scheduled EDR Contact: 04/11/2016
Data Release Frequency: Varies

FUDS: Formerly Used Defense Sites

The listing includes locations of Formerly Used Defense Sites properties where the US Army Corps of Engineers is actively working or will take necessary cleanup actions.

Date of Government Version: 01/31/2015
Date Data Arrived at EDR: 07/08/2015
Date Made Active in Reports: 10/13/2015
Number of Days to Update: 97

Source: U.S. Army Corps of Engineers
Telephone: 202-528-4285
Last EDR Contact: 12/11/2015
Next Scheduled EDR Contact: 03/21/2016
Data Release Frequency: Varies

DOD: Department of Defense Sites

This data set consists of federally owned or administered lands, administered by the Department of Defense, that have any area equal to or greater than 640 acres of the United States, Puerto Rico, and the U.S. Virgin Islands.

Date of Government Version: 12/31/2005
Date Data Arrived at EDR: 11/10/2006
Date Made Active in Reports: 01/11/2007
Number of Days to Update: 62

Source: USGS
Telephone: 888-275-8747
Last EDR Contact: 01/15/2016
Next Scheduled EDR Contact: 04/25/2016
Data Release Frequency: Semi-Annually

FEDLAND: Federal and Indian Lands

Federally and Indian administrated lands of the United States. Lands included are administrated by: Army Corps of Engineers, Bureau of Reclamation, National Wild and Scenic River, National Wildlife Refuge, Public Domain Land, Wilderness, Wilderness Study Area, Wildlife Management Area, Bureau of Indian Affairs, Bureau of Land Management, Department of Justice, Forest Service, Fish and Wildlife Service, National Park Service.

Date of Government Version: 12/31/2005
Date Data Arrived at EDR: 02/06/2006
Date Made Active in Reports: 01/11/2007
Number of Days to Update: 339

Source: U.S. Geological Survey
Telephone: 888-275-8747
Last EDR Contact: 01/15/2016
Next Scheduled EDR Contact: 04/25/2016
Data Release Frequency: N/A

SCRD DRYCLEANERS: State Coalition for Remediation of Drycleaners Listing

The State Coalition for Remediation of Drycleaners was established in 1998, with support from the U.S. EPA Office of Superfund Remediation and Technology Innovation. It is comprised of representatives of states with established drycleaner remediation programs. Currently the member states are Alabama, Connecticut, Florida, Illinois, Kansas, Minnesota, Missouri, North Carolina, Oregon, South Carolina, Tennessee, Texas, and Wisconsin.

Date of Government Version: 03/07/2011
Date Data Arrived at EDR: 03/09/2011
Date Made Active in Reports: 05/02/2011
Number of Days to Update: 54

Source: Environmental Protection Agency
Telephone: 615-532-8599
Last EDR Contact: 11/19/2015
Next Scheduled EDR Contact: 02/29/2016
Data Release Frequency: Varies

US FIN ASSUR: Financial Assurance Information

All owners and operators of facilities that treat, store, or dispose of hazardous waste are required to provide proof that they will have sufficient funds to pay for the clean up, closure, and post-closure care of their facilities.

Date of Government Version: 09/01/2015
Date Data Arrived at EDR: 09/03/2015
Date Made Active in Reports: 11/03/2015
Number of Days to Update: 61

Source: Environmental Protection Agency
Telephone: 202-566-1917
Last EDR Contact: 11/13/2015
Next Scheduled EDR Contact: 02/29/2016
Data Release Frequency: Quarterly

EPA WATCH LIST: EPA WATCH LIST

EPA maintains a "Watch List" to facilitate dialogue between EPA, state and local environmental agencies on enforcement matters relating to facilities with alleged violations identified as either significant or high priority. Being on the Watch List does not mean that the facility has actually violated the law only that an investigation by EPA or a state or local environmental agency has led those organizations to allege that an unproven violation has in fact occurred. Being on the Watch List does not represent a higher level of concern regarding the alleged violations that were detected, but instead indicates cases requiring additional dialogue between EPA, state and local agencies - primarily because of the length of time the alleged violation has gone unaddressed or unresolved.

Date of Government Version: 08/30/2013
Date Data Arrived at EDR: 03/21/2014
Date Made Active in Reports: 06/17/2014
Number of Days to Update: 88

Source: Environmental Protection Agency
Telephone: 617-520-3000
Last EDR Contact: 11/10/2015
Next Scheduled EDR Contact: 02/22/2016
Data Release Frequency: Quarterly

2020 COR ACTION: 2020 Corrective Action Program List

The EPA has set ambitious goals for the RCRA Corrective Action program by creating the 2020 Corrective Action Universe. This RCRA cleanup baseline includes facilities expected to need corrective action. The 2020 universe contains a wide variety of sites. Some properties are heavily contaminated while others were contaminated but have since been cleaned up. Still others have not been fully investigated yet, and may require little or no remediation. Inclusion in the 2020 Universe does not necessarily imply failure on the part of a facility to meet its RCRA obligations.

Date of Government Version: 04/22/2013
Date Data Arrived at EDR: 03/03/2015
Date Made Active in Reports: 03/09/2015
Number of Days to Update: 6

Source: Environmental Protection Agency
Telephone: 703-308-4044
Last EDR Contact: 11/13/2015
Next Scheduled EDR Contact: 02/22/2016
Data Release Frequency: Varies

TSCA: Toxic Substances Control Act

Toxic Substances Control Act. TSCA identifies manufacturers and importers of chemical substances included on the TSCA Chemical Substance Inventory list. It includes data on the production volume of these substances by plant site.

Date of Government Version: 12/31/2012
Date Data Arrived at EDR: 01/15/2015
Date Made Active in Reports: 01/29/2015
Number of Days to Update: 14

Source: EPA
Telephone: 202-260-5521
Last EDR Contact: 12/23/2015
Next Scheduled EDR Contact: 04/04/2016
Data Release Frequency: Every 4 Years

TRIS: Toxic Chemical Release Inventory System

Toxic Release Inventory System. TRIS identifies facilities which release toxic chemicals to the air, water and land in reportable quantities under SARA Title III Section 313.

Date of Government Version: 12/31/2013
Date Data Arrived at EDR: 02/12/2015
Date Made Active in Reports: 06/02/2015
Number of Days to Update: 110

Source: EPA
Telephone: 202-566-0250
Last EDR Contact: 11/24/2015
Next Scheduled EDR Contact: 03/07/2016
Data Release Frequency: Annually

SSTS: Section 7 Tracking Systems

Section 7 of the Federal Insecticide, Fungicide and Rodenticide Act, as amended (92 Stat. 829) requires all registered pesticide-producing establishments to submit a report to the Environmental Protection Agency by March 1st each year. Each establishment must report the types and amounts of pesticides, active ingredients and devices being produced, and those having been produced and sold or distributed in the past year.

Date of Government Version: 12/31/2009
Date Data Arrived at EDR: 12/10/2010
Date Made Active in Reports: 02/25/2011
Number of Days to Update: 77

Source: EPA
Telephone: 202-564-4203
Last EDR Contact: 10/26/2015
Next Scheduled EDR Contact: 02/08/2016
Data Release Frequency: Annually

ROD: Records Of Decision

Record of Decision. ROD documents mandate a permanent remedy at an NPL (Superfund) site containing technical and health information to aid in the cleanup.

Date of Government Version: 11/25/2013
Date Data Arrived at EDR: 12/12/2013
Date Made Active in Reports: 02/24/2014
Number of Days to Update: 74

Source: EPA
Telephone: 703-416-0223
Last EDR Contact: 12/11/2015
Next Scheduled EDR Contact: 03/21/2016
Data Release Frequency: Annually

RMP: Risk Management Plans

When Congress passed the Clean Air Act Amendments of 1990, it required EPA to publish regulations and guidance for chemical accident prevention at facilities using extremely hazardous substances. The Risk Management Program Rule (RMP Rule) was written to implement Section 112(r) of these amendments. The rule, which built upon existing industry codes and standards, requires companies of all sizes that use certain flammable and toxic substances to develop a Risk Management Program, which includes a(n): Hazard assessment that details the potential effects of an accidental release, an accident history of the last five years, and an evaluation of worst-case and alternative accidental releases; Prevention program that includes safety precautions and maintenance, monitoring, and employee training measures; and Emergency response program that spells out emergency health care, employee training measures and procedures for informing the public and response agencies (e.g the fire department) should an accident occur.

Date of Government Version: 08/01/2015
Date Data Arrived at EDR: 08/26/2015
Date Made Active in Reports: 11/03/2015
Number of Days to Update: 69

Source: Environmental Protection Agency
Telephone: 202-564-8600
Last EDR Contact: 10/26/2015
Next Scheduled EDR Contact: 02/08/2016
Data Release Frequency: Varies

RAATS: RCRA Administrative Action Tracking System

RCRA Administration Action Tracking System. RAATS contains records based on enforcement actions issued under RCRA pertaining to major violators and includes administrative and civil actions brought by the EPA. For administration actions after September 30, 1995, data entry in the RAATS database was discontinued. EPA will retain a copy of the database for historical records. It was necessary to terminate RAATS because a decrease in agency resources made it impossible to continue to update the information contained in the database.

Date of Government Version: 04/17/1995
Date Data Arrived at EDR: 07/03/1995
Date Made Active in Reports: 08/07/1995
Number of Days to Update: 35

Source: EPA
Telephone: 202-564-4104
Last EDR Contact: 06/02/2008
Next Scheduled EDR Contact: 09/01/2008
Data Release Frequency: No Update Planned

PRP: Potentially Responsible Parties
A listing of verified Potentially Responsible Parties

Date of Government Version: 10/25/2013
Date Data Arrived at EDR: 10/17/2014
Date Made Active in Reports: 10/20/2014
Number of Days to Update: 3

Source: EPA
Telephone: 202-564-6023
Last EDR Contact: 11/13/2015
Next Scheduled EDR Contact: 02/22/2016
Data Release Frequency: Quarterly

PADS: PCB Activity Database System
PCB Activity Database. PADS Identifies generators, transporters, commercial storers and/or brokers and disposers of PCB's who are required to notify the EPA of such activities.

Date of Government Version: 07/01/2014
Date Data Arrived at EDR: 10/15/2014
Date Made Active in Reports: 11/17/2014
Number of Days to Update: 33

Source: EPA
Telephone: 202-566-0500
Last EDR Contact: 01/12/2016
Next Scheduled EDR Contact: 04/25/2016
Data Release Frequency: Annually

ICIS: Integrated Compliance Information System
The Integrated Compliance Information System (ICIS) supports the information needs of the national enforcement and compliance program as well as the unique needs of the National Pollutant Discharge Elimination System (NPDES) program.

Date of Government Version: 01/23/2015
Date Data Arrived at EDR: 02/06/2015
Date Made Active in Reports: 03/09/2015
Number of Days to Update: 31

Source: Environmental Protection Agency
Telephone: 202-564-5088
Last EDR Contact: 01/08/2016
Next Scheduled EDR Contact: 04/25/2016
Data Release Frequency: Quarterly

FTTS: FIFRA/ TSCA Tracking System - FIFRA (Federal Insecticide, Fungicide, & Rodenticide Act)/TSCA (Toxic Substances Control Act)
FTTS tracks administrative cases and pesticide enforcement actions and compliance activities related to FIFRA, TSCA and EPCRA (Emergency Planning and Community Right-to-Know Act). To maintain currency, EDR contacts the Agency on a quarterly basis.

Date of Government Version: 04/09/2009
Date Data Arrived at EDR: 04/16/2009
Date Made Active in Reports: 05/11/2009
Number of Days to Update: 25

Source: EPA/Office of Prevention, Pesticides and Toxic Substances
Telephone: 202-566-1667
Last EDR Contact: 11/18/2015
Next Scheduled EDR Contact: 03/07/2016
Data Release Frequency: Quarterly

FTTS INSP: FIFRA/ TSCA Tracking System - FIFRA (Federal Insecticide, Fungicide, & Rodenticide Act)/TSCA (Toxic Substances Control Act)
A listing of FIFRA/TSCA Tracking System (FTTS) inspections and enforcements.

Date of Government Version: 04/09/2009
Date Data Arrived at EDR: 04/16/2009
Date Made Active in Reports: 05/11/2009
Number of Days to Update: 25

Source: EPA
Telephone: 202-566-1667
Last EDR Contact: 11/18/2015
Next Scheduled EDR Contact: 03/07/2016
Data Release Frequency: Quarterly

MLTS: Material Licensing Tracking System
MLTS is maintained by the Nuclear Regulatory Commission and contains a list of approximately 8,100 sites which possess or use radioactive materials and which are subject to NRC licensing requirements. To maintain currency, EDR contacts the Agency on a quarterly basis.

Date of Government Version: 06/26/2015
Date Data Arrived at EDR: 07/10/2015
Date Made Active in Reports: 10/13/2015
Number of Days to Update: 95

Source: Nuclear Regulatory Commission
Telephone: 301-415-7169
Last EDR Contact: 12/07/2015
Next Scheduled EDR Contact: 03/21/2016
Data Release Frequency: Quarterly

COAL ASH DOE: Steam-Electric Plant Operation Data
A listing of power plants that store ash in surface ponds.

Date of Government Version: 12/31/2005
Date Data Arrived at EDR: 08/07/2009
Date Made Active in Reports: 10/22/2009
Number of Days to Update: 76

Source: Department of Energy
Telephone: 202-586-8719
Last EDR Contact: 01/13/2016
Next Scheduled EDR Contact: 04/25/2016
Data Release Frequency: Varies

COAL ASH EPA: Coal Combustion Residues Surface Impoundments List
A listing of coal combustion residues surface impoundments with high hazard potential ratings.

Date of Government Version: 07/01/2014
Date Data Arrived at EDR: 09/10/2014
Date Made Active in Reports: 10/20/2014
Number of Days to Update: 40

Source: Environmental Protection Agency
Telephone: N/A
Last EDR Contact: 12/11/2015
Next Scheduled EDR Contact: 03/21/2016
Data Release Frequency: Varies

PCB TRANSFORMER: PCB Transformer Registration Database
The database of PCB transformer registrations that includes all PCB registration submittals.

Date of Government Version: 02/01/2011
Date Data Arrived at EDR: 10/19/2011
Date Made Active in Reports: 01/10/2012
Number of Days to Update: 83

Source: Environmental Protection Agency
Telephone: 202-566-0517
Last EDR Contact: 10/29/2015
Next Scheduled EDR Contact: 02/08/2016
Data Release Frequency: Varies

RADINFO: Radiation Information Database
The Radiation Information Database (RADINFO) contains information about facilities that are regulated by U.S. Environmental Protection Agency (EPA) regulations for radiation and radioactivity.

Date of Government Version: 07/07/2015
Date Data Arrived at EDR: 07/09/2015
Date Made Active in Reports: 09/16/2015
Number of Days to Update: 69

Source: Environmental Protection Agency
Telephone: 202-343-9775
Last EDR Contact: 01/07/2016
Next Scheduled EDR Contact: 04/18/2016
Data Release Frequency: Quarterly

HIST FTTS: FIFRA/TSCA Tracking System Administrative Case Listing
A complete administrative case listing from the FIFRA/TSCA Tracking System (FTTS) for all ten EPA regions. The information was obtained from the National Compliance Database (NCDB). NCDB supports the implementation of FIFRA (Federal Insecticide, Fungicide, and Rodenticide Act) and TSCA (Toxic Substances Control Act). Some EPA regions are now closing out records. Because of that, and the fact that some EPA regions are not providing EPA Headquarters with updated records, it was decided to create a HIST FTTS database. It included records that may not be included in the newer FTTS database updates. This database is no longer updated.

Date of Government Version: 10/19/2006
Date Data Arrived at EDR: 03/01/2007
Date Made Active in Reports: 04/10/2007
Number of Days to Update: 40

Source: Environmental Protection Agency
Telephone: 202-564-2501
Last EDR Contact: 12/17/2007
Next Scheduled EDR Contact: 03/17/2008
Data Release Frequency: No Update Planned

HIST FTTS INSP: FIFRA/TSCA Tracking System Inspection & Enforcement Case Listing
A complete inspection and enforcement case listing from the FIFRA/TSCA Tracking System (FTTS) for all ten EPA regions. The information was obtained from the National Compliance Database (NCDB). NCDB supports the implementation of FIFRA (Federal Insecticide, Fungicide, and Rodenticide Act) and TSCA (Toxic Substances Control Act). Some EPA regions are now closing out records. Because of that, and the fact that some EPA regions are not providing EPA Headquarters with updated records, it was decided to create a HIST FTTS database. It included records that may not be included in the newer FTTS database updates. This database is no longer updated.

Date of Government Version: 10/19/2006
Date Data Arrived at EDR: 03/01/2007
Date Made Active in Reports: 04/10/2007
Number of Days to Update: 40

Source: Environmental Protection Agency
Telephone: 202-564-2501
Last EDR Contact: 12/17/2008
Next Scheduled EDR Contact: 03/17/2008
Data Release Frequency: No Update Planned

DOT OPS: Incident and Accident Data

Department of Transporation, Office of Pipeline Safety Incident and Accident data.

Date of Government Version: 07/31/2012
Date Data Arrived at EDR: 08/07/2012
Date Made Active in Reports: 09/18/2012
Number of Days to Update: 42

Source: Department of Transporation, Office of Pipeline Safety
Telephone: 202-366-4595
Last EDR Contact: 11/07/2015
Next Scheduled EDR Contact: 02/15/2016
Data Release Frequency: Varies

CONSENT: Superfund (CERCLA) Consent Decrees

Major legal settlements that establish responsibility and standards for cleanup at NPL (Superfund) sites. Released periodically by United States District Courts after settlement by parties to litigation matters.

Date of Government Version: 12/31/2014
Date Data Arrived at EDR: 04/17/2015
Date Made Active in Reports: 06/02/2015
Number of Days to Update: 46

Source: Department of Justice, Consent Decree Library
Telephone: Varies
Last EDR Contact: 12/23/2015
Next Scheduled EDR Contact: 04/11/2016
Data Release Frequency: Varies

BRS: Biennial Reporting System

The Biennial Reporting System is a national system administered by the EPA that collects data on the generation and management of hazardous waste. BRS captures detailed data from two groups: Large Quantity Generators (LQG) and Treatment, Storage, and Disposal Facilities.

Date of Government Version: 12/31/2013
Date Data Arrived at EDR: 02/24/2015
Date Made Active in Reports: 09/30/2015
Number of Days to Update: 218

Source: EPA/NTIS
Telephone: 800-424-9346
Last EDR Contact: 11/24/2015
Next Scheduled EDR Contact: 03/07/2016
Data Release Frequency: Biennially

INDIAN RESERV: Indian Reservations

This map layer portrays Indian administered lands of the United States that have any area equal to or greater than 640 acres.

Date of Government Version: 12/31/2005
Date Data Arrived at EDR: 12/08/2006
Date Made Active in Reports: 01/11/2007
Number of Days to Update: 34

Source: USGS
Telephone: 202-208-3710
Last EDR Contact: 01/15/2016
Next Scheduled EDR Contact: 04/25/2016
Data Release Frequency: Semi-Annually

UMTRA: Uranium Mill Tailings Sites

Uranium ore was mined by private companies for federal government use in national defense programs. When the mills shut down, large piles of the sand-like material (mill tailings) remain after uranium has been extracted from the ore. Levels of human exposure to radioactive materials from the piles are low; however, in some cases tailings were used as construction materials before the potential health hazards of the tailings were recognized.

Date of Government Version: 09/14/2010
Date Data Arrived at EDR: 10/07/2011
Date Made Active in Reports: 03/01/2012
Number of Days to Update: 146

Source: Department of Energy
Telephone: 505-845-0011
Last EDR Contact: 11/19/2015
Next Scheduled EDR Contact: 03/07/2016
Data Release Frequency: Varies

LEAD SMELTER 1: Lead Smelter Sites

A listing of former lead smelter site locations.

Date of Government Version: 11/25/2014
Date Data Arrived at EDR: 11/26/2014
Date Made Active in Reports: 01/29/2015
Number of Days to Update: 64

Source: Environmental Protection Agency
Telephone: 703-603-8787
Last EDR Contact: 01/08/2016
Next Scheduled EDR Contact: 04/18/2016
Data Release Frequency: Varies

LEAD SMELTER 2: Lead Smelter Sites

A list of several hundred sites in the U.S. where secondary lead smelting was done from 1931and 1964. These sites may pose a threat to public health through ingestion or inhalation of contaminated soil or dust

Date of Government Version: 04/05/2001
Date Data Arrived at EDR: 10/27/2010
Date Made Active in Reports: 12/02/2010
Number of Days to Update: 36

Source: American Journal of Public Health
Telephone: 703-305-6451
Last EDR Contact: 12/02/2009
Next Scheduled EDR Contact: N/A
Data Release Frequency: No Update Planned

US AIRS (AFS): Aerometric Information Retrieval System Facility Subsystem (AFS)

The database is a sub-system of Aerometric Information Retrieval System (AIRS). AFS contains compliance data on air pollution point sources regulated by the U.S. EPA and/or state and local air regulatory agencies. This information comes from source reports by various stationary sources of air pollution, such as electric power plants, steel mills, factories, and universities, and provides information about the air pollutants they produce. Action, air program, air program pollutant, and general level plant data. It is used to track emissions and compliance data from industrial plants.

Date of Government Version: 10/20/2015
Date Data Arrived at EDR: 10/27/2015
Date Made Active in Reports: 01/04/2016
Number of Days to Update: 69

Source: EPA
Telephone: 202-564-2496
Last EDR Contact: 12/22/2015
Next Scheduled EDR Contact: 04/11/2016
Data Release Frequency: Annually

US AIRS MINOR: Air Facility System Data

A listing of minor source facilities.

Date of Government Version: 10/20/2015
Date Data Arrived at EDR: 10/27/2015
Date Made Active in Reports: 01/04/2016
Number of Days to Update: 69

Source: EPA
Telephone: 202-564-2496
Last EDR Contact: 12/22/2015
Next Scheduled EDR Contact: 04/11/2016
Data Release Frequency: Annually

US MINES: Mines Master Index File

Contains all mine identification numbers issued for mines active or opened since 1971. The data also includes violation information.

Date of Government Version: 08/18/2015
Date Data Arrived at EDR: 09/01/2015
Date Made Active in Reports: 01/04/2016
Number of Days to Update: 125

Source: Department of Labor, Mine Safety and Health Administration
Telephone: 303-231-5959
Last EDR Contact: 12/03/2015
Next Scheduled EDR Contact: 03/14/2016
Data Release Frequency: Semi-Annually

US MINES 2: Ferrous and Nonferrous Metal Mines Database Listing

This map layer includes ferrous (ferrous metal mines are facilities that extract ferrous metals, such as iron ore or molybdenum) and nonferrous (Nonferrous metal mines are facilities that extract nonferrous metals, such as gold, silver, copper, zinc, and lead) metal mines in the United States.

Date of Government Version: 12/05/2005
Date Data Arrived at EDR: 02/29/2008
Date Made Active in Reports: 04/18/2008
Number of Days to Update: 49

Source: USGS
Telephone: 703-648-7709
Last EDR Contact: 12/04/2015
Next Scheduled EDR Contact: 03/14/2016
Data Release Frequency: Varies

US MINES 3: Active Mines & Mineral Plants Database Listing

Active Mines and Mineral Processing Plant operations for commodities monitored by the Minerals Information Team of the USGS.

Date of Government Version: 04/14/2011
Date Data Arrived at EDR: 06/08/2011
Date Made Active in Reports: 09/13/2011
Number of Days to Update: 97

Source: USGS
Telephone: 703-648-7709
Last EDR Contact: 12/04/2015
Next Scheduled EDR Contact: 03/14/2016
Data Release Frequency: Varies

FINDS: Facility Index System/Facility Registry System

Facility Index System. FINDS contains both facility information and 'pointers' to other sources that contain more detail. EDR includes the following FINDS databases in this report: PCS (Permit Compliance System), AIRS (Aerometric Information Retrieval System), DOCKET (Enforcement Docket used to manage and track information on civil judicial enforcement cases for all environmental statutes), FURS (Federal Underground Injection Control), C-DOCKET (Criminal Docket System used to track criminal enforcement actions for all environmental statutes), FFIS (Federal Facilities Information System), STATE (State Environmental Laws and Statutes), and PADS (PCB Activity Data System).

Date of Government Version: 07/20/2015
Date Data Arrived at EDR: 09/09/2015
Date Made Active in Reports: 11/03/2015
Number of Days to Update: 55

Source: EPA
Telephone: (214) 665-2200
Last EDR Contact: 12/10/2015
Next Scheduled EDR Contact: 03/21/2016
Data Release Frequency: Quarterly

AIRS: Current Emission Inventory Data

The database lists by company, along with their actual emissions, the TNRCC air accounts that emit EPA criteria pollutants.

Date of Government Version: 10/21/2015
Date Data Arrived at EDR: 10/23/2015
Date Made Active in Reports: 11/23/2015
Number of Days to Update: 31

Source: Texas Commission on Environmental Quality
Telephone: N/A
Last EDR Contact: 12/09/2015
Next Scheduled EDR Contact: 03/28/2016
Data Release Frequency: Semi-Annually

APAR: Affected Property Assessment Report Site Listing

Listing of Sites That Have Received an APAR (Affected Property Assessment Report)

Date of Government Version: 10/13/2015
Date Data Arrived at EDR: 10/14/2015
Date Made Active in Reports: 11/13/2015
Number of Days to Update: 30

Source: Texas Commission on Environmental Quality
Telephone: 512-239-5872
Last EDR Contact: 01/08/2016
Next Scheduled EDR Contact: 04/25/2016
Data Release Frequency: Varies

COAL ASH: Coal Ash Disposal Sites

A listing of facilities that use surface impoundments or landfills to dispose of coal ash.

Date of Government Version: 08/11/2015
Date Data Arrived at EDR: 11/13/2015
Date Made Active in Reports: 01/07/2016
Number of Days to Update: 55

Source: Texas Commission on Environmental Quality
Telephone: 512-239-6624
Last EDR Contact: 11/07/2015
Next Scheduled EDR Contact: 02/15/2016
Data Release Frequency: Varies

DRYCLEANERS: Drycleaner Registration Database Listing

A listing of drycleaning facilities.

Date of Government Version: 09/30/2015
Date Data Arrived at EDR: 12/03/2015
Date Made Active in Reports: 01/07/2016
Number of Days to Update: 35

Source: Texas Commission on Environmental Quality
Telephone: 512-239-2160
Last EDR Contact: 12/03/2015
Next Scheduled EDR Contact: 03/14/2016
Data Release Frequency: Varies

ED AQUIF: Edwards Aquifer Permits

A listing of permits in the Edwards Aquifer Protection Program database. The information provided is for the counties located in the Austin Region (Hays, Travis, and Williamson counties).

Date of Government Version: 10/26/2015
Date Data Arrived at EDR: 10/27/2015
Date Made Active in Reports: 12/14/2015
Number of Days to Update: 48

Source: Texas Commission on Environmental Quality, Austin Region
Telephone: 512-339-2929
Last EDR Contact: 12/22/2015
Next Scheduled EDR Contact: 04/11/2016
Data Release Frequency: Varies

ENFORCEMENT: Notice of Violations Listing

A listing of permit violations.

Date of Government Version: 09/28/2015
Date Data Arrived at EDR: 09/29/2015
Date Made Active in Reports: 11/18/2015
Number of Days to Update: 50

Source: Texas Commission on Environmental Quality
Telephone: 512-239-6012
Last EDR Contact: 11/07/2015
Next Scheduled EDR Contact: 02/15/2016
Data Release Frequency: Semi-Annually

Financial Assurance 1: Financial Assurance Information Listing

Financial assurance information.

Date of Government Version: 09/29/2015
Date Data Arrived at EDR: 10/01/2015
Date Made Active in Reports: 11/18/2015
Number of Days to Update: 48

Source: Texas Commission on Environmental Quality
Telephone: 512-239-6239
Last EDR Contact: 12/22/2015
Next Scheduled EDR Contact: 04/11/2016
Data Release Frequency: Varies

Financial Assurance 2: Financial Assurance Information Listing

Financial Assurance information for underground storage tank facilities. Financial assurance is intended to ensure that resources are available to pay for the cost of closure, post-closure care, and corrective measures if the owner or operator of a regulated facility is unable or unwilling to pay

Date of Government Version: 09/01/2015
Date Data Arrived at EDR: 09/30/2015
Date Made Active in Reports: 11/18/2015
Number of Days to Update: 49

Source: Texas Commission on Environmental Quality
Telephone: 512-239-0986
Last EDR Contact: 12/30/2015
Next Scheduled EDR Contact: 04/11/2016
Data Release Frequency: Quarterly

GCC: Groundwater Contamination Cases

Texas Water Code, Section 26.406 requires the annual report to describe the current status of groundwater monitoring activities conducted or required by each agency at regulated facilities or associated with regulated activities. The report is required to contain a description of each case of groundwater contamination documented during the previous calendar year. Also to be included, is a description of each case of contamination documented during previous periods for which voluntary clean up action was incomplete at the time the preceding report was issued. The report is also required to indicate the status of enforcement action for each listed case.

Date of Government Version: 12/31/2014
Date Data Arrived at EDR: 09/08/2015
Date Made Active in Reports: 10/01/2015
Number of Days to Update: 23

Source: Texas Commission on Environmental Quality
Telephone: 512-239-5690
Last EDR Contact: 12/01/2015
Next Scheduled EDR Contact: 03/14/2016
Data Release Frequency: Annually

Ind. Haz Waste: Industrial & Hazardous Waste Database

Summary reports reported by waste handlers, generators and shippers in Texas.

Date of Government Version: 09/01/2015
Date Data Arrived at EDR: 10/13/2015
Date Made Active in Reports: 11/18/2015
Number of Days to Update: 36

Source: Texas Commission on Environmental Quality
Telephone: 512-239-0985
Last EDR Contact: 01/08/2016
Next Scheduled EDR Contact: 04/18/2016
Data Release Frequency: Annually

IHW CORR ACTION: IHW CORR ACTION
Industrial hazardous waste facilities with corrective actions.

Date of Government Version: 10/06/2015
Date Data Arrived at EDR: 10/08/2015
Date Made Active in Reports: 11/18/2015
Number of Days to Update: 41

Source: Texas Commission on Environmental Quality
Telephone: 512-239-5872
Last EDR Contact: 12/30/2015
Next Scheduled EDR Contact: 04/18/2016
Data Release Frequency: Varies

IOP: Innocent Owner/Operator Program
Contains information on all sites that are in the IOP. An IOP is an innocent owner or operator whose property is contaminated as a result of a release or migration of contaminants from a source or sources not located on the property, and they did not cause or contribute to the source or sources of contamination.

Date of Government Version: 10/06/2015
Date Data Arrived at EDR: 10/08/2015
Date Made Active in Reports: 11/18/2015
Number of Days to Update: 41

Source: Texas Commission on Environmental Quality
Telephone: 512-239-5894
Last EDR Contact: 01/07/2016
Next Scheduled EDR Contact: 04/18/2016
Data Release Frequency: Quarterly

MSD: Municipal Settings Designations Database
An MSD is an official state designation given to property within a municipality or its extraterritorial jurisdiction that certifies that designated groundwater at the property is not use as potable water, and is prohibited from future use as potatable water because that groundwater is contaminated in excess of the applicable potable-water protective concentration level.

Date of Government Version: 11/13/2015
Date Data Arrived at EDR: 11/24/2015
Date Made Active in Reports: 01/07/2016
Number of Days to Update: 44

Source: Texas Commission on Environmental Quality
Telephone: 512-239-4982
Last EDR Contact: 11/07/2015
Next Scheduled EDR Contact: 02/15/2016
Data Release Frequency: Varies

NPDES: NPDES Facility List
Permitted wastewater outfalls.

Date of Government Version: 08/18/2015
Date Data Arrived at EDR: 08/21/2015
Date Made Active in Reports: 10/23/2015
Number of Days to Update: 63

Source: Texas Commission on Environmental Quality
Telephone: 512-239-4591
Last EDR Contact: 11/20/2015
Next Scheduled EDR Contact: 02/29/2016
Data Release Frequency: Varies

RWS: Radioactive Waste Sites
Sites in the State of Texas that have been designated as Radioactive Waste sites.

Date of Government Version: 07/24/2006
Date Data Arrived at EDR: 12/14/2006
Date Made Active in Reports: 01/23/2007
Number of Days to Update: 40

Source: Texas Commission on Environmental Quality
Telephone: 512-239-0859
Last EDR Contact: 11/20/2015
Next Scheduled EDR Contact: 02/29/2016
Data Release Frequency: Semi-Annually

TIER 2: Tier 2 Chemical Inventory Reports
A listing of facilities which store or manufacture hazardous materials and submit a chemical inventory report.

Date of Government Version: 12/31/2012
Date Data Arrived at EDR: 06/07/2013
Date Made Active in Reports: 07/22/2013
Number of Days to Update: 45

Source: Department of State Health Services
Telephone: 512-834-6603
Last EDR Contact: 11/19/2015
Next Scheduled EDR Contact: 03/07/2016
Data Release Frequency: Annually

UIC: Underground Injection Wells Database Listing
Class V injection wells regulated by the TCEQ. Class V wells are used to inject non-hazardous fluids underground. Most Class V wells are used to dispose of wastes into or above underground sources of drinking water and can pose a threat to ground water quality, if not managed properly.

Date of Government Version: 07/22/2015
Date Data Arrived at EDR: 07/29/2015
Date Made Active in Reports: 08/24/2015
Number of Days to Update: 26

Source: Texas Commission on Environmental Quality
Telephone: 512-239-6627
Last EDR Contact: 01/19/2016
Next Scheduled EDR Contact: 05/02/2016
Data Release Frequency: Varies

**EDR HIGH RISK HISTORICAL RECORDS**

***EDR Exclusive Records***

EDR MGP: EDR Proprietary Manufactured Gas Plants
The EDR Proprietary Manufactured Gas Plant Database includes records of coal gas plants (manufactured gas plants) compiled by EDR's researchers. Manufactured gas sites were used in the United States from the 1800's to 1950's to produce a gas that could be distributed and used as fuel. These plants used whale oil, rosin, coal, or a mixture of coal, oil, and water that also produced a significant amount of waste. Many of the byproducts of the gas production, such as coal tar (oily waste containing volatile and non-volatile chemicals), sludges, oils and other compounds are potentially hazardous to human health and the environment. The byproduct from this process was frequently disposed of directly at the plant site and can remain or spread slowly, serving as a continuous source of soil and groundwater contamination.

Date of Government Version: N/A
Date Data Arrived at EDR: N/A
Date Made Active in Reports: N/A
Number of Days to Update: N/A

Source: EDR, Inc.
Telephone: N/A
Last EDR Contact: N/A
Next Scheduled EDR Contact: N/A
Data Release Frequency: No Update Planned

EDR Hist Auto: EDR Exclusive Historic Gas Stations
EDR has searched selected national collections of business directories and has collected listings of potential gas station/filling station/service station sites that were available to EDR researchers. EDR's review was limited to those categories of sources that might, in EDR's opinion, include gas station/filling station/service station establishments. The categories reviewed included, but were not limited to gas, gas station, gasoline station, filling station, auto, automobile repair, auto service station, service station, etc. This database falls within a category of information EDR classifies as "High Risk Historical Records", or HRHR. EDR's HRHR effort presents unique and sometimes proprietary data about past sites and operations that typically create environmental concerns, but may not show up in current government records searches.

Date of Government Version: N/A
Date Data Arrived at EDR: N/A
Date Made Active in Reports: N/A
Number of Days to Update: N/A

Source: EDR, Inc.
Telephone: N/A
Last EDR Contact: N/A
Next Scheduled EDR Contact: N/A
Data Release Frequency: Varies

EDR Hist Cleaner: EDR Exclusive Historic Dry Cleaners
EDR has searched selected national collections of business directories and has collected listings of potential dry cleaner sites that were available to EDR researchers. EDR's review was limited to those categories of sources that might, in EDR's opinion, include dry cleaning establishments. The categories reviewed included, but were not limited to dry cleaners, cleaners, laundry, laundromat, cleaning/laundry, wash & dry etc. This database falls within a category of information EDR classifies as "High Risk Historical Records", or HRHR. EDR's HRHR effort presents unique and sometimes proprietary data about past sites and operations that typically create environmental concerns, but may not show up in current government records searches.

Date of Government Version: N/A
Date Data Arrived at EDR: N/A
Date Made Active in Reports: N/A
Number of Days to Update: N/A

Source: EDR, Inc.
Telephone: N/A
Last EDR Contact: N/A
Next Scheduled EDR Contact: N/A
Data Release Frequency: Varies

# GOVERNMENT RECORDS SEARCHED / DATA CURRENCY TRACKING

## EDR RECOVERED GOVERNMENT ARCHIVES

***Exclusive Recovered Govt. Archives***

RGA HWS: Recovered Government Archive State Hazardous Waste Facilities List

The EDR Recovered Government Archive State Hazardous Waste database provides a list of SHWS incidents derived from historical databases and includes many records that no longer appear in current government lists. Compiled from Records formerly available from the Texas Commission of Environmental Quality in Texas formerly known as Texas Natural Resources Conservation Commission which changed in 2002.

Date of Government Version: N/A
Date Data Arrived at EDR: 07/01/2013
Date Made Active in Reports: 12/26/2013
Number of Days to Update: 178

Source: Texas Commission on Environmental Quality
Telephone: N/A
Last EDR Contact: 06/01/2012
Next Scheduled EDR Contact: N/A
Data Release Frequency: Varies

RGA LF: Recovered Government Archive Solid Waste Facilities List

The EDR Recovered Government Archive Landfill database provides a list of landfills derived from historical databases and includes many records that no longer appear in current government lists. Compiled from Records formerly available from the Texas Commission of Environmental Quality in Texas formerly known as Texas Natural Resources Conservation Commission which changed in 2002.

Date of Government Version: N/A
Date Data Arrived at EDR: 07/01/2013
Date Made Active in Reports: 01/13/2014
Number of Days to Update: 196

Source: Texas Commission on Environmental Quality
Telephone: N/A
Last EDR Contact: 06/01/2012
Next Scheduled EDR Contact: N/A
Data Release Frequency: Varies

## COUNTY RECORDS

TRAVIS COUNTY:

Historic Tank Records

A listing of historic records from the City of Austin.

Date of Government Version: 06/25/2012
Date Data Arrived at EDR: 06/29/2012
Date Made Active in Reports: 08/23/2012
Number of Days to Update: 55

Source: Department of Planning & Development Review
Telephone: 512-974-2715
Last EDR Contact: 12/07/2015
Next Scheduled EDR Contact: 03/21/2016
Data Release Frequency: Varies

## OTHER DATABASE(S)

Depending on the geographic area covered by this report, the data provided in these specialty databases may or may not be complete. For example, the existence of wetlands information data in a specific report does not mean that all wetlands in the area covered by the report are included. Moreover, the absence of any reported wetlands information does not necessarily mean that wetlands do not exist in the area covered by the report.

CT MANIFEST: Hazardous Waste Manifest Data

Facility and manifest data. Manifest is a document that lists and tracks hazardous waste from the generator through transporters to a tsd facility.

Date of Government Version: 07/30/2013
Date Data Arrived at EDR: 08/19/2013
Date Made Active in Reports: 10/03/2013
Number of Days to Update: 45

Source: Department of Energy & Environmental Protection
Telephone: 860-424-3375
Last EDR Contact: 11/16/2015
Next Scheduled EDR Contact: 02/29/2016
Data Release Frequency: No Update Planned

NJ MANIFEST: Manifest Information
Hazardous waste manifest information.

Date of Government Version: 12/31/2013
Date Data Arrived at EDR: 07/17/2015
Date Made Active in Reports: 08/12/2015
Number of Days to Update: 26

Source: Department of Environmental Protection
Telephone: N/A
Last EDR Contact: 01/15/2016
Next Scheduled EDR Contact: 04/25/2016
Data Release Frequency: Annually

NY MANIFEST: Facility and Manifest Data
Manifest is a document that lists and tracks hazardous waste from the generator through transporters to a TSD facility.

Date of Government Version: 11/02/2015
Date Data Arrived at EDR: 11/08/2015
Date Made Active in Reports: 12/09/2015
Number of Days to Update: 31

Source: Department of Environmental Conservation
Telephone: 518-402-8651
Last EDR Contact: 11/08/2015
Next Scheduled EDR Contact: 02/15/2016
Data Release Frequency: Annually

PA MANIFEST: Manifest Information
Hazardous waste manifest information.

Date of Government Version: 12/31/2014
Date Data Arrived at EDR: 07/24/2015
Date Made Active in Reports: 08/18/2015
Number of Days to Update: 25

Source: Department of Environmental Protection
Telephone: 717-783-8990
Last EDR Contact: 01/19/2016
Next Scheduled EDR Contact: 05/02/2016
Data Release Frequency: Annually

RI MANIFEST: Manifest information
Hazardous waste manifest information

Date of Government Version: 12/31/2013
Date Data Arrived at EDR: 06/19/2015
Date Made Active in Reports: 07/15/2015
Number of Days to Update: 26

Source: Department of Environmental Management
Telephone: 401-222-2797
Last EDR Contact: 11/19/2015
Next Scheduled EDR Contact: 03/07/2016
Data Release Frequency: Annually

VT MANIFEST: Hazardous Waste Manifest Data
Hazardous waste manifest information.

Date of Government Version: 11/16/2015
Date Data Arrived at EDR: 11/23/2015
Date Made Active in Reports: 01/07/2016
Number of Days to Update: 45

Source: Department of Environmental Conservation
Telephone: 802-241-3443
Last EDR Contact: 01/19/2016
Next Scheduled EDR Contact: 05/02/2016
Data Release Frequency: Annually

WI MANIFEST: Manifest Information
Hazardous waste manifest information.

Date of Government Version: 12/31/2014
Date Data Arrived at EDR: 03/19/2015
Date Made Active in Reports: 04/07/2015
Number of Days to Update: 19

Source: Department of Natural Resources
Telephone: N/A
Last EDR Contact: 12/09/2015
Next Scheduled EDR Contact: 03/28/2016
Data Release Frequency: Annually

Oil/Gas Pipelines
Source: PennWell Corporation
Petroleum Bundle (Crude Oil, Refined Products, Petrochemicals, Gas Liquids (LPG/NGL), and Specialty Gases (Miscellaneous)) N = Natural Gas Bundle (Natural Gas, Gas Liquids (LPG/NGL), and Specialty Gases (Miscellaneous)). This map includes information copyrighted by PennWell Corporation. This information is provided on a best effort basis and PennWell Corporation does not guarantee its accuracy nor warrant its fitness for any particular purpose. Such information has been reprinted with the permission of PennWell.

Electric Power Transmission Line Data
Source: PennWell Corporation
This map includes information copyrighted by PennWell Corporation. This information is provided on a best effort basis and PennWell Corporation does not guarantee its accuracy nor warrant its fitness for any particular purpose. Such information has been reprinted with the permission of PennWell.

Sensitive Receptors: There are individuals deemed sensitive receptors due to their fragile immune systems and special sensitivity to environmental discharges. These sensitive receptors typically include the elderly, the sick, and children. While the location of all sensitive receptors cannot be determined, EDR indicates those buildings and facilities - schools, daycares, hospitals, medical centers, and nursing homes - where individuals who are sensitive receptors are likely to be located.

AHA Hospitals:
Source: American Hospital Association, Inc.
Telephone: 312-280-5991
The database includes a listing of hospitals based on the American Hospital Association's annual survey of hospitals.

Medical Centers: Provider of Services Listing
Source: Centers for Medicare & Medicaid Services
Telephone: 410-786-3000
A listing of hospitals with Medicare provider number, produced by Centers of Medicare & Medicaid Services, a federal agency within the U.S. Department of Health and Human Services.

Nursing Homes
Source: National Institutes of Health
Telephone: 301-594-6248
Information on Medicare and Medicaid certified nursing homes in the United States.

Public Schools
Source: National Center for Education Statistics
Telephone: 202-502-7300
The National Center for Education Statistics' primary database on elementary and secondary public education in the United States. It is a comprehensive, annual, national statistical database of all public elementary and secondary schools and school districts, which contains data that are comparable across all states.

Private Schools
Source: National Center for Education Statistics
Telephone: 202-502-7300
The National Center for Education Statistics' primary database on private school locations in the United States.

Daycare Centers: Child Care Facility List
Source: Department of Protective & Regulatory Services
Telephone: 512-438-3269

Flood Zone Data: This data, available in select counties across the country, was obtained by EDR in 2003 & 2011 from the Federal Emergency Management Agency (FEMA). Data depicts 100-year and 500-year flood zones as defined by FEMA.

NWI: National Wetlands Inventory. This data, available in select counties across the country, was obtained by EDR in 2002, 2005 and 2010 from the U.S. Fish and Wildlife Service.

State Wetlands Data: Wetland Inventory
Source: Texas General Land Office
Telephone: 512-463-0745

Current USGS 7.5 Minute Topographic Map
Source: U.S. Geological Survey

**STREET AND ADDRESS INFORMATION**

© 2015 TomTom North America, Inc. All rights reserved. This material is proprietary and the subject of copyright protection and other intellectual property rights owned by or licensed to Tele Atlas North America, Inc. The use of this material is subject to the terms of a license agreement. You will be held liable for any unauthorized copying or disclosure of this material.

# GEOCHECK ®- PHYSICAL SETTING SOURCE ADDENDUM

**TARGET PROPERTY ADDRESS**

PECAN TILLERY
TILLERY STREET & HENNINGER STREET TRACTS
AUSTIN, TX 78702

**TARGET PROPERTY COORDINATES**

| | |
|---|---|
| Latitude (North): | 30.268584 - 30˚ 16’ 6.90’’ |
| Longitude (West): | 97.699839 - 97˚ 41’ 59.42’’ |
| Universal Tranverse Mercator: | Zone 14 |
| UTM X (Meters): | 625066.3 |
| UTM Y (Meters): | 3349081.5 |
| Elevation: | 457 ft. above sea level |

**USGS TOPOGRAPHIC MAP**

| | |
|---|---|
| Target Property Map: | 5935347 AUSTIN EAST, TX |
| Version Date: | 2013 |

EDR’s GeoCheck Physical Setting Source Addendum is provided to assist the environmental professional in forming an opinion about the impact of potential contaminant migration.

Assessment of the impact of contaminant migration generally has two principal investigative components:

1. Groundwater flow direction, and
2. Groundwater flow velocity.

Groundwater flow direction may be impacted by surface topography, hydrology, hydrogeology, characteristics of the soil, and nearby wells. Groundwater flow velocity is generally impacted by the nature of the geologic strata.

# GEOCHECK® - PHYSICAL SETTING SOURCE SUMMARY

**GROUNDWATER FLOW DIRECTION INFORMATION**

Groundwater flow direction for a particular site is best determined by a qualified environmental professional using site-specific well data. If such data is not reasonably ascertainable, it may be necessary to rely on other sources of information, such as surface topographic information, hydrologic information, hydrogeologic data collected on nearby properties, and regional groundwater flow information (from deep aquifers).

**TOPOGRAPHIC INFORMATION**

Surface topography may be indicative of the direction of surficial groundwater flow. This information can be used to assist the environmental professional in forming an opinion about the impact of nearby contaminated properties or, should contamination exist on the target property, what downgradient sites might be impacted.

**TARGET PROPERTY TOPOGRAPHY**

General Topographic Gradient: General South

**SURROUNDING TOPOGRAPHY: ELEVATION PROFILES**

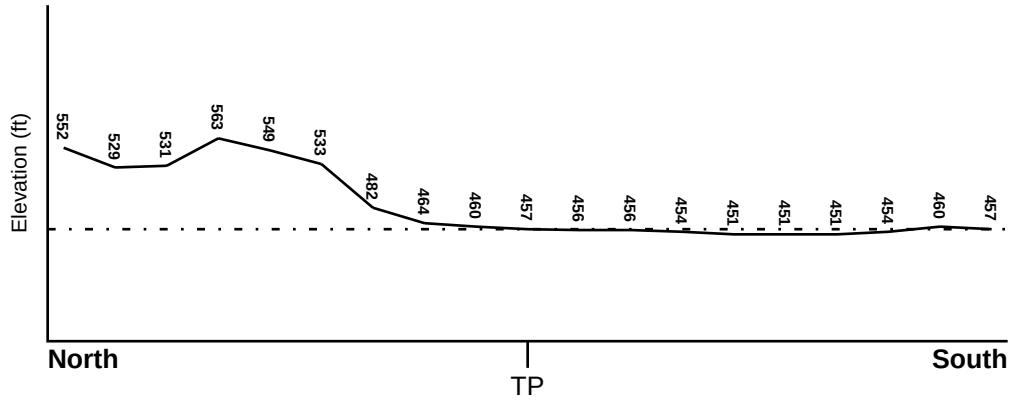


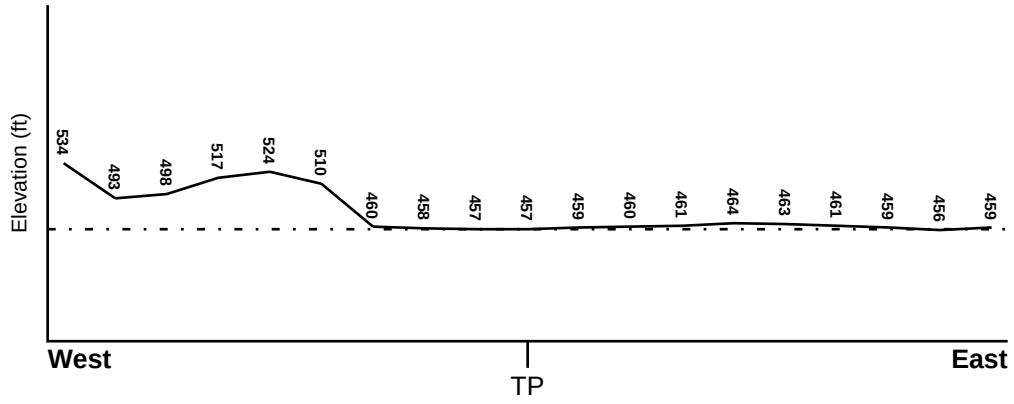


**Target Property Elevation: 457 ft.**

0 1/2 1 Miles

Source: Topography has been determined from the USGS 7.5' Digital Elevation Model and should be evaluated on a relative (not an absolute) basis. Relative elevation information between sites of close proximity should be field verified.

# GEOCHECK® - PHYSICAL SETTING SOURCE SUMMARY

**HYDROLOGIC INFORMATION**

Surface water can act as a hydrologic barrier to groundwater flow. Such hydrologic information can be used to assist the environmental professional in forming an opinion about the impact of nearby contaminated properties or, should contamination exist on the target property, what downgradient sites might be impacted.

Refer to the Physical Setting Source Map following this summary for hydrologic information (major waterways and bodies of water).

**FEMA FLOOD ZONE**

| Target Property County | FEMA Flood Electronic Data |
|---|---|
| TRAVIS, TX | YES - refer to the Overview Map and Detail Map |

Flood Plain Panel at Target Property: 48453C - FEMA DFIRM Flood data

Additional Panels in search area: Not Reported

**NATIONAL WETLAND INVENTORY**

| NWI Quad at Target Property | NWI Electronic Data Coverage |
|---|---|
| NOT AVAILABLE | YES - refer to the Overview Map and Detail Map |

**HYDROGEOLOGIC INFORMATION**

Hydrogeologic information obtained by installation of wells on a specific site can often be an indicator of groundwater flow direction in the immediate area. Such hydrogeologic information can be used to assist the environmental professional in forming an opinion about the impact of nearby contaminated properties or, should contamination exist on the target property, what downgradient sites might be impacted.

***Site-Specific Hydrogeological Data*:***

Search Radius: 1.25 miles
Status: Not found

**AQUIFLOW®**

Search Radius: 1.000 Mile.

EDR has developed the AQUIFLOW Information System to provide data on the general direction of groundwater flow at specific points. EDR has reviewed reports submitted by environmental professionals to regulatory authorities at select sites and has extracted the date of the report, groundwater flow direction as determined hydrogeologically, and the depth to water table.

| MAP ID | LOCATION FROM TP | GENERAL DIRECTION GROUNDWATER FLOW |
|---|---|---|
| Not Reported | | |

* ©1996 Site−specific hydrogeological data gathered by CERCLIS Alerts, Inc., Bainbridge Island, WA. All rights reserved. All of the information and opinions presented are those of the cited EPA report(s), which were completed under a Comprehensive Environmental Response Compensation and Liability Information System (CERCLIS) investigation.

# GEOCHECK® - PHYSICAL SETTING SOURCE SUMMARY

**GROUNDWATER FLOW VELOCITY INFORMATION**

Groundwater flow velocity information for a particular site is best determined by a qualified environmental professional using site specific geologic and soil strata data. If such data are not reasonably ascertainable, it may be necessary to rely on other sources of information, including geologic age identification, rock stratigraphic unit and soil characteristics data collected on nearby properties and regional soil information. In general, contaminant plumes move more quickly through sandy-gravelly types of soils than silty-clayey types of soils.

**GEOLOGIC INFORMATION IN GENERAL AREA OF TARGET PROPERTY**

Geologic information can be used by the environmental professional in forming an opinion about the relative speed at which contaminant migration may be occurring.

**ROCK STRATIGRAPHIC UNIT**

| | |
|---|---|
| Era: | Mesozoic |
| System: | Cretaceous |
| Series: | Taylor Group |
| Code: | uK3 *(decoded above as Era, System & Series)* |

**GEOLOGIC AGE IDENTIFICATION**

Category: Stratified Sequence

Geologic Age and Rock Stratigraphic Unit Source: P.G. Schruben, R.E. Arndt and W.J. Bawiec, Geology of the Conterminous U.S. at 1:2,500,000 Scale - a digital representation of the 1974 P.B. King and H.M. Beikman Map, USGS Digital Data Series DDS - 11 (1994).

# SSURGO SOIL MAP - 4524293.2s

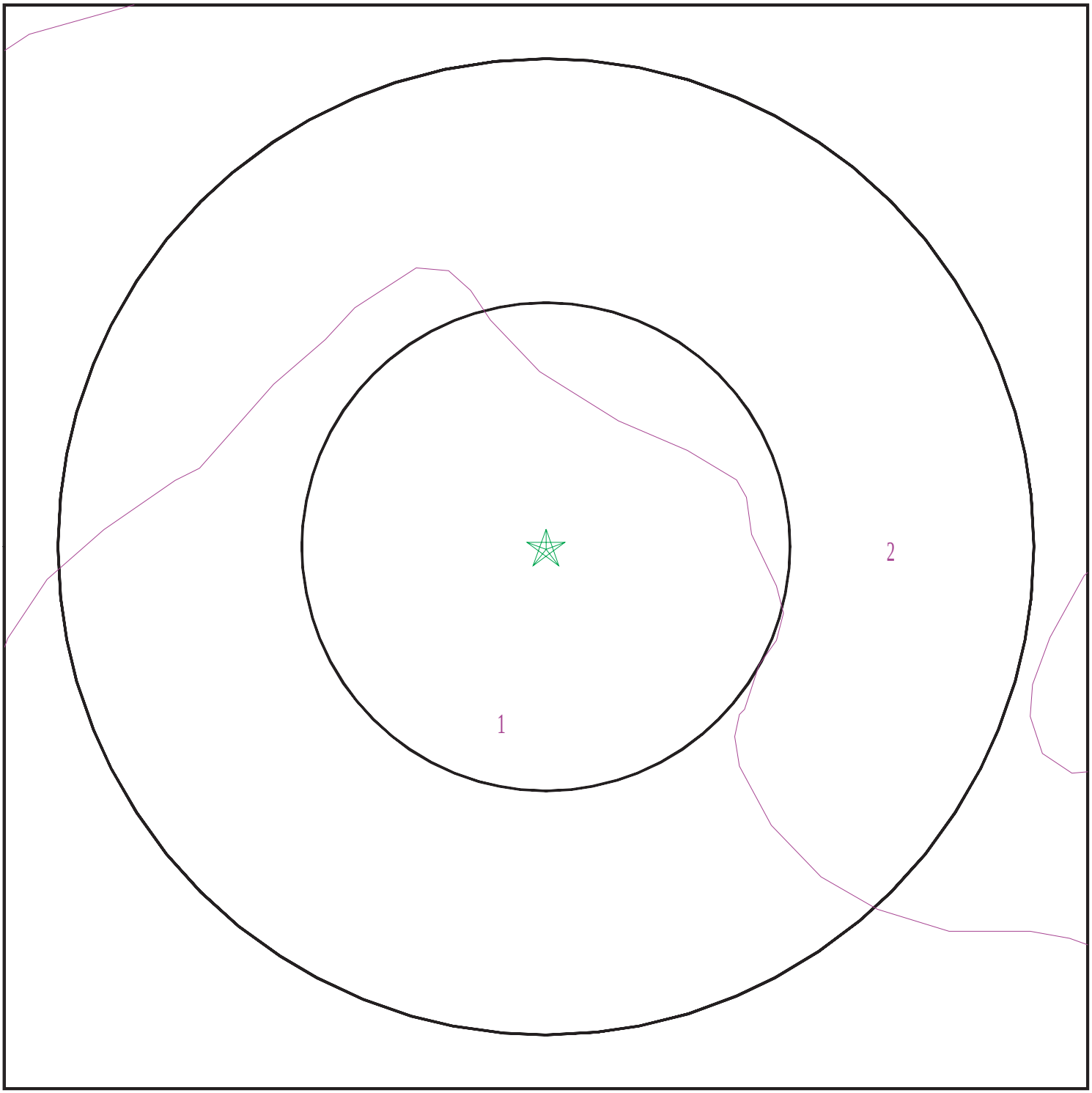


Target Property
SSURGO Soil
Water

0 1/16 1/8 1/4 Miles

N

| | |
|---|---|
| SITE NAME: Pecan Tillery<br>ADDRESS: Tillery Street & Henninger Street Tracts<br>Austin TX 78702<br>LAT/LONG: 30.268584 / 97.699839 | CLIENT: Cook-Joyce, Inc.<br>CONTACT: Kevin Lonseth<br>INQUIRY #: 4524293.2s<br>DATE: January 28, 2016 12:18 pm |

Copyright © 2016 EDR, Inc. © 2015 TomTom Rel. 2015.

# GEOCHECK® - PHYSICAL SETTING SOURCE SUMMARY

**DOMINANT SOIL COMPOSITION IN GENERAL AREA OF TARGET PROPERTY**

The U.S. Department of Agriculture's (USDA) Soil Conservation Service (SCS) leads the National Cooperative Soil Survey (NCSS) and is responsible for collecting, storing, maintaining and distributing soil survey information for privately owned lands in the United States. A soil map in a soil survey is a representation of soil patterns in a landscape. The following information is based on Soil Conservation Service SSURGO data.

---

**Soil Map ID: 1**

Soil Component Name: Bergstrom

Soil Surface Texture: silty clay loam

Hydrologic Group: Class B - Moderate infiltration rates. Deep and moderately deep, moderately well and well drained soils with moderately coarse textures.

Soil Drainage Class: Well drained

Hydric Status: Unknown

Corrosion Potential - Uncoated Steel: Moderate

Depth to Bedrock Min: > 0 inches

Depth to Watertable Min: > 0 inches

| Soil Layer Information | | | | | | | |
|---|---|---|---|---|---|---|---|
| | Boundary | | | Classification | | Saturated hydraulic conductivity micro m/sec | Soil Reaction (pH) |
| Layer | Upper | Lower | Soil Texture Class | AASHTO Group | Unified Soil | | |
| 1 | 0 inches | 20 inches | silty clay loam | Not reported | FINE-GRAINED SOILS, Silts and Clays (liquid limit less than 50%), Lean Clay | Max: 14<br>Min: 4 | Max: 8.4<br>Min: 7.9 |
| 2 | 20 inches | 59 inches | silt loam | Not reported | FINE-GRAINED SOILS, Silts and Clays (liquid limit less than 50%), Lean Clay | Max: 14<br>Min: 4 | Max: 8.4<br>Min: 7.9 |
| 3 | 59 inches | 79 inches | silty clay loam | Not reported | FINE-GRAINED SOILS, Silts and Clays (liquid limit less than 50%), Lean Clay | Max: 14<br>Min: 4 | Max: 8.4<br>Min: 7.9 |

**Soil Map ID: 2**

Soil Component Name: Houston Black

Soil Surface Texture: clay

Hydrologic Group: Class D - Very slow infiltration rates. Soils are clayey, have a high water table, or are shallow to an impervious layer.

Soil Drainage Class: Moderately well drained

Hydric Status: Unknown

Corrosion Potential - Uncoated Steel: High

Depth to Bedrock Min: > 0 inches

Depth to Watertable Min: > 0 inches

| Soil Layer Information | | | | | | | |
|---|---|---|---|---|---|---|---|
| | Boundary | | | Classification | | Saturated hydraulic conductivity micro m/sec | Soil Reaction (pH) |
| Layer | Upper | Lower | Soil Texture Class | AASHTO Group | Unified Soil | | |
| 1 | 0 inches | 7 inches | clay | Not reported | FINE-GRAINED SOILS, Silts and Clays (liquid limit 50% or more), Fat Clay. | Max: 0.42 Min: 0.01 | Max: 8.4 Min: 7.4 |
| 2 | 7 inches | 29 inches | clay | Not reported | FINE-GRAINED SOILS, Silts and Clays (liquid limit 50% or more), Fat Clay. | Max: 0.42 Min: 0.01 | Max: 8.4 Min: 7.4 |
| 3 | 29 inches | 79 inches | clay | Not reported | FINE-GRAINED SOILS, Silts and Clays (liquid limit 50% or more), Fat Clay. | Max: 0.42 Min: 0.01 | Max: 8.4 Min: 7.4 |

**LOCAL / REGIONAL WATER AGENCY RECORDS**

EDR Local/Regional Water Agency records provide water well information to assist the environmental professional in assessing sources that may impact ground water flow direction, and in forming an opinion about the impact of contaminant migration on nearby drinking water wells.

# GEOCHECK® - PHYSICAL SETTING SOURCE SUMMARY

## WELL SEARCH DISTANCE INFORMATION

| DATABASE | SEARCH DISTANCE (miles) |
|---|---|
| Federal USGS | 1.000 |
| Federal FRDS PWS | Nearest PWS within 1 mile |
| State Database | 1.000 |

## FEDERAL USGS WELL INFORMATION

| MAP ID | WELL ID | LOCATION FROM TP |
|---|---|---|
| No Wells Found | | |

## FEDERAL FRDS PUBLIC WATER SUPPLY SYSTEM INFORMATION

| MAP ID | WELL ID | LOCATION FROM TP |
|---|---|---|
| No PWS System Found | | |

Note: PWS System location is not always the same as well location.

## STATE DATABASE WELL INFORMATION

| MAP ID | WELL ID | LOCATION FROM TP |
|---|---|---|
| A1 | TXDOL2000151517 | 0 - 1/8 Mile WSW |
| A2 | TXMON3000167533 | 0 - 1/8 Mile WSW |
| B3 | TXPLU3000049557 | 1/8 - 1/4 Mile South |
| B4 | TXPLU3000049556 | 1/8 - 1/4 Mile South |
| B5 | TXPLU3000049559 | 1/8 - 1/4 Mile South |
| B6 | TXPLU3000049558 | 1/8 - 1/4 Mile South |
| B7 | TXPLU3000049553 | 1/8 - 1/4 Mile South |
| B8 | TXPLU3000049552 | 1/8 - 1/4 Mile South |
| B9 | TXPLU3000049555 | 1/8 - 1/4 Mile South |
| B10 | TXPLU3000049554 | 1/8 - 1/4 Mile South |
| B11 | TXPLU3000049560 | 1/8 - 1/4 Mile South |
| B12 | TXPLU3000049566 | 1/8 - 1/4 Mile South |
| B13 | TXPLU3000049567 | 1/8 - 1/4 Mile South |
| B14 | TXPLU3000049569 | 1/8 - 1/4 Mile South |
| B15 | TXPLU3000049563 | 1/8 - 1/4 Mile South |
| B16 | TXPLU3000049564 | 1/8 - 1/4 Mile South |
| B17 | TXPLU3000049565 | 1/8 - 1/4 Mile South |
| C18 | TXDOL2000154121 | 1/8 - 1/4 Mile ENE |
| C19 | TXMON3000053475 | 1/8 - 1/4 Mile ENE |
| C20 | TXDOL2000152050 | 1/8 - 1/4 Mile ENE |
| C21 | TXMON3000143757 | 1/8 - 1/4 Mile ENE |
| 22 | TXMON3000318173 | 1/8 - 1/4 Mile SSW |
| C23 | TXPLU3000046490 | 1/8 - 1/4 Mile NE |
| C24 | TXPLU3000046491 | 1/8 - 1/4 Mile NE |
| C25 | TXPLU3000046492 | 1/8 - 1/4 Mile NE |

**STATE DATABASE WELL INFORMATION**

| MAP ID | WELL ID | LOCATION FROM TP |
|---|---|---|
| C26 | TXPLU3000046487 | 1/8 - 1/4 Mile NE |
| C27 | TXPLU3000046488 | 1/8 - 1/4 Mile NE |
| C28 | TXPLU3000046489 | 1/8 - 1/4 Mile NE |
| C29 | TXPLU3000046496 | 1/8 - 1/4 Mile NE |
| C30 | TXPLU3000046497 | 1/8 - 1/4 Mile NE |
| C31 | TXMON3000120258 | 1/8 - 1/4 Mile NE |
| C32 | TXPLU3000046493 | 1/8 - 1/4 Mile NE |
| C33 | TXPLU3000046494 | 1/8 - 1/4 Mile NE |
| C34 | TXPLU3000046495 | 1/8 - 1/4 Mile NE |
| C35 | TXDOL2000152539 | 1/8 - 1/4 Mile NE |
| C36 | TXDOL2000154295 | 1/8 - 1/4 Mile ENE |
| C37 | TXMON3000231978 | 1/8 - 1/4 Mile ENE |
| C38 | TXMON3000231977 | 1/8 - 1/4 Mile ENE |
| C39 | TXMON3000041265 | 1/8 - 1/4 Mile ENE |
| D40 | TXMON3000309300 | 1/8 - 1/4 Mile WNW |
| D41 | TXMON3000309303 | 1/8 - 1/4 Mile WNW |
| D42 | TXMON3000309296 | 1/8 - 1/4 Mile WNW |
| D43 | TXMON3000309298 | 1/8 - 1/4 Mile WNW |
| D44 | TXWDB5000091453 | 1/4 - 1/2 Mile NW |
| 45 | TXPLU3000084884 | 1/4 - 1/2 Mile NW |
| E46 | TXPLU3000003836 | 1/4 - 1/2 Mile ESE |
| E47 | TXPLU3000003837 | 1/4 - 1/2 Mile ESE |
| E48 | TXPLU3000003834 | 1/4 - 1/2 Mile ESE |
| E49 | TXPLU3000003835 | 1/4 - 1/2 Mile ESE |
| E50 | TXPLU3000003838 | 1/4 - 1/2 Mile ESE |
| E51 | TXPLU3000003841 | 1/4 - 1/2 Mile ESE |
| E52 | TXPLU3000003842 | 1/4 - 1/2 Mile ESE |
| E53 | TXPLU3000003839 | 1/4 - 1/2 Mile ESE |
| E54 | TXPLU3000003840 | 1/4 - 1/2 Mile ESE |
| F55 | TXDOL2000152969 | 1/4 - 1/2 Mile SE |
| F56 | TXPLU3000052148 | 1/4 - 1/2 Mile SE |
| F57 | TXPLU3000052151 | 1/4 - 1/2 Mile SE |
| F58 | TXPLU3000052138 | 1/4 - 1/2 Mile SE |
| F59 | TXPLU3000052146 | 1/4 - 1/2 Mile SE |
| F60 | TXPLU3000052155 | 1/4 - 1/2 Mile SE |
| F61 | TXPLU3000052186 | 1/4 - 1/2 Mile SE |
| F62 | TXPLU3000052187 | 1/4 - 1/2 Mile SE |
| F63 | TXMON3000100374 | 1/4 - 1/2 Mile SE |
| F64 | TXPLU3000052182 | 1/4 - 1/2 Mile SE |
| F65 | TXPLU3000052160 | 1/4 - 1/2 Mile SE |
| F66 | TXPLU3000052162 | 1/4 - 1/2 Mile SE |
| F67 | TXPLU3000052180 | 1/4 - 1/2 Mile SE |
| G68 | TXMON3000059350 | 1/4 - 1/2 Mile West |
| G69 | TXDOL2000154009 | 1/4 - 1/2 Mile West |
| E70 | TXDOL2000151709 | 1/4 - 1/2 Mile ESE |
| E71 | TXDOL2000151710 | 1/4 - 1/2 Mile ESE |
| E72 | TXDOL2000151711 | 1/4 - 1/2 Mile ESE |
| E73 | TXDOL2000151708 | 1/4 - 1/2 Mile ESE |
| E74 | TXDOL2000151680 | 1/4 - 1/2 Mile ESE |
| E75 | TXDOL2000151681 | 1/4 - 1/2 Mile ESE |
| E76 | TXDOL2000151707 | 1/4 - 1/2 Mile ESE |
| E77 | TXDOL2000151716 | 1/4 - 1/2 Mile ESE |

**STATE DATABASE WELL INFORMATION**

| MAP ID | WELL ID | LOCATION FROM TP |
|---|---|---|
| E78 | TXDOL2000151717 | 1/4 - 1/2 Mile ESE |
| E79 | TXDOL2000151718 | 1/4 - 1/2 Mile ESE |
| E80 | TXDOL2000151715 | 1/4 - 1/2 Mile ESE |
| E81 | TXDOL2000151712 | 1/4 - 1/2 Mile ESE |
| E82 | TXDOL2000151713 | 1/4 - 1/2 Mile ESE |
| E83 | TXDOL2000151714 | 1/4 - 1/2 Mile ESE |
| E84 | TXMON3000153377 | 1/4 - 1/2 Mile ESE |
| E85 | TXMON3000153379 | 1/4 - 1/2 Mile ESE |
| E86 | TXMON3000153382 | 1/4 - 1/2 Mile ESE |
| E87 | TXMON3000153376 | 1/4 - 1/2 Mile ESE |
| E88 | TXMON3000153373 | 1/4 - 1/2 Mile ESE |
| E89 | TXMON3000153374 | 1/4 - 1/2 Mile ESE |
| E90 | TXMON3000153375 | 1/4 - 1/2 Mile ESE |
| E91 | TXMON3000153368 | 1/4 - 1/2 Mile ESE |
| E92 | TXMON3000153369 | 1/4 - 1/2 Mile ESE |
| E93 | TXMON3000153366 | 1/4 - 1/2 Mile ESE |
| E94 | TXMON3000153363 | 1/4 - 1/2 Mile ESE |
| E95 | TXMON3000153364 | 1/4 - 1/2 Mile ESE |
| E96 | TXMON3000153370 | 1/4 - 1/2 Mile ESE |
| E97 | TXMON3000153372 | 1/4 - 1/2 Mile ESE |
| G98 | TXMON3000059344 | 1/4 - 1/2 Mile West |
| G99 | TXDOL2000154012 | 1/4 - 1/2 Mile West |
| 100 | TXWDB5000091450 | 1/4 - 1/2 Mile North |
| H101 | TXPLU3000046310 | 1/4 - 1/2 Mile ESE |
| G102 | TXMON3000059341 | 1/4 - 1/2 Mile West |
| G103 | TXDOL2000154013 | 1/4 - 1/2 Mile West |
| I104 | TXMON3000059337 | 1/4 - 1/2 Mile West |
| I105 | TXDOL2000154015 | 1/4 - 1/2 Mile West |
| G106 | TXMON3000059436 | 1/4 - 1/2 Mile West |
| G107 | TXDOL2000154004 | 1/4 - 1/2 Mile West |
| H108 | TXPLU3000046303 | 1/4 - 1/2 Mile ESE |
| J109 | TXMON3000167536 | 1/4 - 1/2 Mile WNW |
| J110 | TXDOL2000151516 | 1/4 - 1/2 Mile WNW |
| G111 | TXMON3000059336 | 1/4 - 1/2 Mile West |
| G112 | TXDOL2000154016 | 1/4 - 1/2 Mile West |
| H113 | TXPLU3000046309 | 1/4 - 1/2 Mile ESE |
| H114 | TXPLU3000046308 | 1/4 - 1/2 Mile ESE |
| H115 | TXPLU3000046306 | 1/4 - 1/2 Mile ESE |
| I116 | TXMON3000059351 | 1/4 - 1/2 Mile West |
| I117 | TXDOL2000154008 | 1/4 - 1/2 Mile West |
| G118 | TXMON3000082775 | 1/4 - 1/2 Mile West |
| G119 | TXMON3000082776 | 1/4 - 1/2 Mile West |
| G120 | TXMON3000059333 | 1/4 - 1/2 Mile West |
| G121 | TXMON3000082774 | 1/4 - 1/2 Mile West |
| G122 | TXDOL2000153569 | 1/4 - 1/2 Mile West |
| G123 | TXDOL2000154017 | 1/4 - 1/2 Mile West |
| G124 | TXDOL2000153567 | 1/4 - 1/2 Mile West |
| G125 | TXDOL2000153568 | 1/4 - 1/2 Mile West |
| K126 | TXMON3000281228 | 1/4 - 1/2 Mile SSE |
| K127 | TXMON3000281226 | 1/4 - 1/2 Mile SSE |
| K128 | TXMON3000281225 | 1/4 - 1/2 Mile SSE |
| K129 | TXMON3000281234 | 1/4 - 1/2 Mile SSE |

**STATE DATABASE WELL INFORMATION**

| MAP ID | WELL ID | LOCATION FROM TP |
|---|---|---|
| K130 | TXMON3000281308 | 1/4 - 1/2 Mile SSE |
| K131 | TXMON3000281237 | 1/4 - 1/2 Mile SSE |
| H132 | TXPLU3000046305 | 1/4 - 1/2 Mile ESE |
| L133 | TXMON3000059347 | 1/4 - 1/2 Mile West |
| L134 | TXDOL2000154011 | 1/4 - 1/2 Mile West |
| L135 | TXMON3000105305 | 1/4 - 1/2 Mile West |
| L136 | TXMON3000105308 | 1/4 - 1/2 Mile West |
| L137 | TXMON3000105324 | 1/4 - 1/2 Mile West |
| L138 | TXMON3000105298 | 1/4 - 1/2 Mile West |
| L139 | TXMON3000105300 | 1/4 - 1/2 Mile West |
| L140 | TXMON3000105303 | 1/4 - 1/2 Mile West |
| L141 | TXMON3000105325 | 1/4 - 1/2 Mile West |
| L142 | TXMON3000105179 | 1/4 - 1/2 Mile West |
| L143 | TXMON3000105178 | 1/4 - 1/2 Mile West |
| L144 | TXMON3000105176 | 1/4 - 1/2 Mile West |
| L145 | TXMON3000105296 | 1/4 - 1/2 Mile West |
| L146 | TXMON3000105293 | 1/4 - 1/2 Mile West |
| L147 | TXMON3000105290 | 1/4 - 1/2 Mile West |
| L148 | TXDOL2000152868 | 1/4 - 1/2 Mile West |
| L149 | TXDOL2000152867 | 1/4 - 1/2 Mile West |
| L150 | TXDOL2000152870 | 1/4 - 1/2 Mile West |
| L151 | TXDOL2000152869 | 1/4 - 1/2 Mile West |
| L152 | TXDOL2000152866 | 1/4 - 1/2 Mile West |
| L153 | TXDOL2000152863 | 1/4 - 1/2 Mile West |
| L154 | TXDOL2000152862 | 1/4 - 1/2 Mile West |
| L155 | TXDOL2000152865 | 1/4 - 1/2 Mile West |
| L156 | TXDOL2000152864 | 1/4 - 1/2 Mile West |
| L157 | TXDOL2000152871 | 1/4 - 1/2 Mile West |
| L158 | TXDOL2000152874 | 1/4 - 1/2 Mile West |
| L159 | TXDOL2000152873 | 1/4 - 1/2 Mile West |
| L160 | TXDOL2000152872 | 1/4 - 1/2 Mile West |
| H161 | TXPLU3000046304 | 1/4 - 1/2 Mile ESE |
| I162 | TXMON3000059349 | 1/4 - 1/2 Mile West |
| I163 | TXDOL2000154010 | 1/4 - 1/2 Mile West |
| M164 | TXMON3000137867 | 1/4 - 1/2 Mile NW |
| M165 | TXMON3000137840 | 1/4 - 1/2 Mile NW |
| M166 | TXDOL2000152164 | 1/4 - 1/2 Mile NW |
| M167 | TXDOL2000152186 | 1/4 - 1/2 Mile NW |
| N168 | TXMON3000059338 | 1/4 - 1/2 Mile WSW |
| N169 | TXDOL2000154014 | 1/4 - 1/2 Mile WSW |
| O170 | TXDOL2000154938 | 1/4 - 1/2 Mile SE |
| O171 | TXMON3000000403 | 1/4 - 1/2 Mile SE |
| M172 | TXMON3000137842 | 1/4 - 1/2 Mile NW |
| M173 | TXMON3000137841 | 1/4 - 1/2 Mile NW |
| M174 | TXDOL2000152184 | 1/4 - 1/2 Mile NW |
| M175 | TXDOL2000152185 | 1/4 - 1/2 Mile NW |
| P176 | TXPLU3000028103 | 1/4 - 1/2 Mile SSE |
| P177 | TXPLU3000028104 | 1/4 - 1/2 Mile SSE |
| P178 | TXPLU3000028105 | 1/4 - 1/2 Mile SSE |
| P179 | TXPLU3000028100 | 1/4 - 1/2 Mile SSE |
| P180 | TXPLU3000028101 | 1/4 - 1/2 Mile SSE |
| P181 | TXPLU3000028102 | 1/4 - 1/2 Mile SSE |

**STATE DATABASE WELL INFORMATION**

| MAP ID | WELL ID | LOCATION FROM TP |
|---|---|---|
| P182 | TXPLU3000028106 | 1/4 - 1/2 Mile SSE |
| P183 | TXPLU3000028110 | 1/4 - 1/2 Mile SSE |
| P184 | TXPLU3000028111 | 1/4 - 1/2 Mile SSE |
| P185 | TXPLU3000028112 | 1/4 - 1/2 Mile SSE |
| P186 | TXPLU3000028107 | 1/4 - 1/2 Mile SSE |
| P187 | TXPLU3000028108 | 1/4 - 1/2 Mile SSE |
| P188 | TXPLU3000028109 | 1/4 - 1/2 Mile SSE |
| P189 | TXPLU3000028099 | 1/4 - 1/2 Mile SSE |
| P190 | TXPLU3000028089 | 1/4 - 1/2 Mile SSE |
| P191 | TXPLU3000028090 | 1/4 - 1/2 Mile SSE |
| P192 | TXPLU3000028091 | 1/4 - 1/2 Mile SSE |
| P193 | TXPLU3000028086 | 1/4 - 1/2 Mile SSE |
| P194 | TXPLU3000028087 | 1/4 - 1/2 Mile SSE |
| P195 | TXPLU3000028088 | 1/4 - 1/2 Mile SSE |
| P196 | TXPLU3000028092 | 1/4 - 1/2 Mile SSE |
| P197 | TXPLU3000028096 | 1/4 - 1/2 Mile SSE |
| P198 | TXPLU3000028097 | 1/4 - 1/2 Mile SSE |
| P199 | TXPLU3000028098 | 1/4 - 1/2 Mile SSE |
| P200 | TXPLU3000028093 | 1/4 - 1/2 Mile SSE |
| P201 | TXPLU3000028094 | 1/4 - 1/2 Mile SSE |
| P202 | TXPLU3000028095 | 1/4 - 1/2 Mile SSE |
| M203 | TXMON3000137844 | 1/4 - 1/2 Mile NW |
| M204 | TXMON3000137843 | 1/4 - 1/2 Mile NW |
| M205 | TXDOL2000152183 | 1/4 - 1/2 Mile NW |
| M206 | TXDOL2000152182 | 1/4 - 1/2 Mile NW |
| P207 | TXPLU3000028139 | 1/4 - 1/2 Mile SSE |
| P208 | TXPLU3000028140 | 1/4 - 1/2 Mile SSE |
| P209 | TXPLU3000028141 | 1/4 - 1/2 Mile SSE |
| P210 | TXPLU3000028136 | 1/4 - 1/2 Mile SSE |
| P211 | TXPLU3000028137 | 1/4 - 1/2 Mile SSE |
| P212 | TXPLU3000028138 | 1/4 - 1/2 Mile SSE |
| P213 | TXPLU3000028142 | 1/4 - 1/2 Mile SSE |
| P214 | TXPLU3000028282 | 1/4 - 1/2 Mile SSE |
| P215 | TXPLU3000028283 | 1/4 - 1/2 Mile SSE |
| P216 | TXPLU3000028285 | 1/4 - 1/2 Mile SSE |
| P217 | TXPLU3000028275 | 1/4 - 1/2 Mile SSE |
| P218 | TXPLU3000028277 | 1/4 - 1/2 Mile SSE |
| P219 | TXPLU3000028279 | 1/4 - 1/2 Mile SSE |
| P220 | TXPLU3000028118 | 1/4 - 1/2 Mile SSE |
| P221 | TXPLU3000028121 | 1/4 - 1/2 Mile SSE |
| P222 | TXPLU3000028123 | 1/4 - 1/2 Mile SSE |
| P223 | TXPLU3000028114 | 1/4 - 1/2 Mile SSE |
| P224 | TXPLU3000028115 | 1/4 - 1/2 Mile SSE |
| P225 | TXPLU3000028116 | 1/4 - 1/2 Mile SSE |
| P226 | TXPLU3000028124 | 1/4 - 1/2 Mile SSE |
| P227 | TXPLU3000028131 | 1/4 - 1/2 Mile SSE |
| P228 | TXPLU3000028134 | 1/4 - 1/2 Mile SSE |
| P229 | TXPLU3000028135 | 1/4 - 1/2 Mile SSE |
| P230 | TXPLU3000028125 | 1/4 - 1/2 Mile SSE |
| P231 | TXPLU3000028127 | 1/4 - 1/2 Mile SSE |
| P232 | TXPLU3000028129 | 1/4 - 1/2 Mile SSE |
| P233 | TXPLU3000028336 | 1/4 - 1/2 Mile SSE |

**STATE DATABASE WELL INFORMATION**

| MAP ID | WELL ID | LOCATION FROM TP |
|---|---|---|
| P234 | TXPLU3000028335 | 1/4 - 1/2 Mile SSE |
| P235 | TXPLU3000028334 | 1/4 - 1/2 Mile SSE |
| P236 | TXPLU3000028382 | 1/4 - 1/2 Mile SSE |
| P237 | TXPLU3000028339 | 1/4 - 1/2 Mile SSE |
| P238 | TXPLU3000028337 | 1/4 - 1/2 Mile SSE |
| P239 | TXPLU3000028327 | 1/4 - 1/2 Mile SSE |
| P240 | TXPLU3000028325 | 1/4 - 1/2 Mile SSE |
| P241 | TXPLU3000028323 | 1/4 - 1/2 Mile SSE |
| P242 | TXPLU3000028331 | 1/4 - 1/2 Mile SSE |
| P243 | TXPLU3000028330 | 1/4 - 1/2 Mile SSE |
| P244 | TXPLU3000028328 | 1/4 - 1/2 Mile SSE |
| P245 | TXPLU3000031279 | 1/4 - 1/2 Mile SSE |
| P246 | TXPLU3000031278 | 1/4 - 1/2 Mile SSE |
| P247 | TXPLU3000031277 | 1/4 - 1/2 Mile SSE |
| P248 | TXPLU3000031282 | 1/4 - 1/2 Mile SSE |
| P249 | TXPLU3000031281 | 1/4 - 1/2 Mile SSE |
| P250 | TXPLU3000031280 | 1/4 - 1/2 Mile SSE |
| P251 | TXPLU3000028386 | 1/4 - 1/2 Mile SSE |
| P252 | TXPLU3000028385 | 1/4 - 1/2 Mile SSE |
| P253 | TXPLU3000028383 | 1/4 - 1/2 Mile SSE |
| P254 | TXPLU3000031276 | 1/4 - 1/2 Mile SSE |
| P255 | TXPLU3000028388 | 1/4 - 1/2 Mile SSE |
| P256 | TXPLU3000028387 | 1/4 - 1/2 Mile SSE |
| P257 | TXPLU3000028322 | 1/4 - 1/2 Mile SSE |
| P258 | TXPLU3000028303 | 1/4 - 1/2 Mile SSE |
| P259 | TXPLU3000028301 | 1/4 - 1/2 Mile SSE |
| P260 | TXPLU3000028299 | 1/4 - 1/2 Mile SSE |
| P261 | TXPLU3000028308 | 1/4 - 1/2 Mile SSE |
| P262 | TXPLU3000028307 | 1/4 - 1/2 Mile SSE |
| P263 | TXPLU3000028304 | 1/4 - 1/2 Mile SSE |
| P264 | TXPLU3000028290 | 1/4 - 1/2 Mile SSE |
| P265 | TXPLU3000028289 | 1/4 - 1/2 Mile SSE |
| P266 | TXPLU3000028287 | 1/4 - 1/2 Mile SSE |
| P267 | TXPLU3000028296 | 1/4 - 1/2 Mile SSE |
| P268 | TXPLU3000028295 | 1/4 - 1/2 Mile SSE |
| P269 | TXPLU3000028292 | 1/4 - 1/2 Mile SSE |
| P270 | TXPLU3000028318 | 1/4 - 1/2 Mile SSE |
| P271 | TXPLU3000028317 | 1/4 - 1/2 Mile SSE |
| P272 | TXPLU3000028316 | 1/4 - 1/2 Mile SSE |
| P273 | TXPLU3000028321 | 1/4 - 1/2 Mile SSE |
| P274 | TXPLU3000028320 | 1/4 - 1/2 Mile SSE |
| P275 | TXPLU3000028319 | 1/4 - 1/2 Mile SSE |
| P276 | TXPLU3000028312 | 1/4 - 1/2 Mile SSE |
| P277 | TXPLU3000028311 | 1/4 - 1/2 Mile SSE |
| P278 | TXPLU3000028309 | 1/4 - 1/2 Mile SSE |
| P279 | TXPLU3000028315 | 1/4 - 1/2 Mile SSE |
| P280 | TXPLU3000028314 | 1/4 - 1/2 Mile SSE |
| P281 | TXPLU3000028313 | 1/4 - 1/2 Mile SSE |
| Q282 | TXDOL2000154935 | 1/4 - 1/2 Mile SE |
| Q283 | TXMON3000000409 | 1/4 - 1/2 Mile SE |
| N284 | TXDOL2000154019 | 1/4 - 1/2 Mile WSW |
| N285 | TXMON3000059328 | 1/4 - 1/2 Mile WSW |

**STATE DATABASE WELL INFORMATION**

| MAP ID | WELL ID | LOCATION FROM TP |
|---|---|---|
| N286 | TXPLU3000059006 | 1/4 - 1/2 Mile WSW |
| N287 | TXDOL2000154018 | 1/4 - 1/2 Mile WSW |
| N288 | TXMON3000059330 | 1/4 - 1/2 Mile WSW |
| R289 | TXMON3000137846 | 1/4 - 1/2 Mile NW |
| R290 | TXMON3000137845 | 1/4 - 1/2 Mile NW |
| R291 | TXDOL2000152180 | 1/4 - 1/2 Mile NW |
| R292 | TXDOL2000152181 | 1/4 - 1/2 Mile NW |
| O293 | TXDOL2000154931 | 1/4 - 1/2 Mile SE |
| O294 | TXMON3000000415 | 1/4 - 1/2 Mile SE |
| S295 | TXMON3000059326 | 1/4 - 1/2 Mile WNW |
| S296 | TXDOL2000154021 | 1/4 - 1/2 Mile WNW |
| M297 | TXMON3000137866 | 1/4 - 1/2 Mile NW |
| M298 | TXMON3000137865 | 1/4 - 1/2 Mile NW |
| M299 | TXMON3000137864 | 1/4 - 1/2 Mile NW |
| M300 | TXDOL2000152166 | 1/4 - 1/2 Mile NW |
| M301 | TXDOL2000152165 | 1/4 - 1/2 Mile NW |
| M302 | TXDOL2000152167 | 1/4 - 1/2 Mile NW |
| N303 | TXPLU3000059007 | 1/4 - 1/2 Mile WSW |
| T304 | TXMON3000059325 | 1/4 - 1/2 Mile WSW |
| T305 | TXDOL2000154022 | 1/4 - 1/2 Mile WSW |
| U306 | TXPLU3000023250 | 1/4 - 1/2 Mile SSE |
| N307 | TXMON3000059327 | 1/4 - 1/2 Mile WSW |
| N308 | TXDOL2000154020 | 1/4 - 1/2 Mile WSW |
| O309 | TXDOL2000154934 | 1/4 - 1/2 Mile SE |
| O310 | TXMON3000000411 | 1/4 - 1/2 Mile SE |
| R311 | TXMON3000137849 | 1/4 - 1/2 Mile NW |
| R312 | TXMON3000137848 | 1/4 - 1/2 Mile NW |
| R313 | TXMON3000137847 | 1/4 - 1/2 Mile NW |
| R314 | TXMON3000137850 | 1/4 - 1/2 Mile NW |
| R315 | TXMON3000217634 | 1/4 - 1/2 Mile NW |
| R316 | TXMON3000137852 | 1/4 - 1/2 Mile NW |
| R317 | TXMON3000137851 | 1/4 - 1/2 Mile NW |
| R318 | TXDOL2000152141 | 1/4 - 1/2 Mile NW |
| R319 | TXDOL2000152058 | 1/4 - 1/2 Mile NW |
| R320 | TXDOL2000152057 | 1/4 - 1/2 Mile NW |
| R321 | TXDOL2000152179 | 1/4 - 1/2 Mile NW |
| R322 | TXDOL2000152178 | 1/4 - 1/2 Mile NW |
| R323 | TXDOL2000152142 | 1/4 - 1/2 Mile NW |
| V324 | TXPLU3000003803 | 1/2 - 1 Mile ESE |
| V325 | TXPLU3000003804 | 1/2 - 1 Mile ESE |
| V326 | TXPLU3000003801 | 1/2 - 1 Mile ESE |
| V327 | TXPLU3000003802 | 1/2 - 1 Mile ESE |
| N328 | TXPLU3000059008 | 1/2 - 1 Mile WSW |
| R329 | TXMON3000137868 | 1/2 - 1 Mile NNW |
| R330 | TXMON3000137855 | 1/2 - 1 Mile NNW |
| R331 | TXMON3000137854 | 1/2 - 1 Mile NNW |
| R332 | TXDOL2000152177 | 1/2 - 1 Mile NNW |
| R333 | TXDOL2000152176 | 1/2 - 1 Mile NNW |
| R334 | TXDOL2000152163 | 1/2 - 1 Mile NNW |
| U335 | TXPLU3000026026 | 1/2 - 1 Mile SSE |
| U336 | TXPLU3000026025 | 1/2 - 1 Mile SSE |
| U337 | TXPLU3000026024 | 1/2 - 1 Mile SSE |

**STATE DATABASE WELL INFORMATION**

| MAP ID | WELL ID | LOCATION FROM TP |
|---|---|---|
| W338 | TXMON3000219542 | 1/2 - 1 Mile NNW |
| W339 | TXMON3000219545 | 1/2 - 1 Mile NNW |
| W340 | TXMON3000219549 | 1/2 - 1 Mile NNW |
| Q341 | TXDOL2000154937 | 1/2 - 1 Mile SE |
| Q342 | TXMON3000000404 | 1/2 - 1 Mile SE |
| R343 | TXMON3000137856 | 1/2 - 1 Mile NW |
| R344 | TXDOL2000152175 | 1/2 - 1 Mile NW |
| X345 | TXDOL2000154932 | 1/2 - 1 Mile SE |
| X346 | TXMON3000000413 | 1/2 - 1 Mile SE |
| Q347 | TXDOL2000154933 | 1/2 - 1 Mile SE |
| Q348 | TXMON3000000412 | 1/2 - 1 Mile SE |
| X349 | TXDOL2000154930 | 1/2 - 1 Mile SE |
| X350 | TXMON3000000416 | 1/2 - 1 Mile SE |
| V351 | TXPLU3000076477 | 1/2 - 1 Mile ESE |
| R352 | TXMON3000137859 | 1/2 - 1 Mile NW |
| R353 | TXMON3000137858 | 1/2 - 1 Mile NW |
| R354 | TXMON3000137857 | 1/2 - 1 Mile NW |
| R355 | TXMON3000137863 | 1/2 - 1 Mile NW |
| R356 | TXMON3000137860 | 1/2 - 1 Mile NW |
| R357 | TXDOL2000152173 | 1/2 - 1 Mile NW |
| R358 | TXDOL2000152174 | 1/2 - 1 Mile NW |
| R359 | TXDOL2000152172 | 1/2 - 1 Mile NW |
| R360 | TXDOL2000152168 | 1/2 - 1 Mile NW |
| R361 | TXDOL2000152171 | 1/2 - 1 Mile NW |
| Y362 | TXDOL2000153760 | 1/2 - 1 Mile SSE |
| Y363 | TXDOL2000153759 | 1/2 - 1 Mile SSE |
| Y364 | TXMON3000074914 | 1/2 - 1 Mile SSE |
| Y365 | TXMON3000074913 | 1/2 - 1 Mile SSE |
| Z366 | TXPLU3000005519 | 1/2 - 1 Mile ENE |
| T367 | TXPLU3000059009 | 1/2 - 1 Mile WSW |
| X368 | TXDOL2000154936 | 1/2 - 1 Mile SE |
| X369 | TXMON3000000405 | 1/2 - 1 Mile SE |
| AA370 | TXDOL2000151646 | 1/2 - 1 Mile WSW |
| AA371 | TXDOL2000151647 | 1/2 - 1 Mile WSW |
| AA372 | TXDOL2000151644 | 1/2 - 1 Mile WSW |
| AA373 | TXDOL2000151645 | 1/2 - 1 Mile WSW |
| AA374 | TXMON3000159704 | 1/2 - 1 Mile WSW |
| AA375 | TXMON3000159707 | 1/2 - 1 Mile WSW |
| AA376 | TXMON3000159698 | 1/2 - 1 Mile WSW |
| AA377 | TXMON3000159703 | 1/2 - 1 Mile WSW |
| AB378 | TXPLU3000046299 | 1/2 - 1 Mile ESE |
| Z379 | TXPLU3000010519 | 1/2 - 1 Mile ENE |
| Z380 | TXPLU3000010520 | 1/2 - 1 Mile ENE |
| AB381 | TXPLU3000046301 | 1/2 - 1 Mile ESE |
| AB382 | TXPLU3000046300 | 1/2 - 1 Mile ESE |
| AB383 | TXPLU3000046302 | 1/2 - 1 Mile ESE |
| AC384 | TXPLU3000092455 | 1/2 - 1 Mile SE |
| AC385 | TXPLU3000092456 | 1/2 - 1 Mile SE |
| AC386 | TXPLU3000092453 | 1/2 - 1 Mile SE |
| AC387 | TXPLU3000092454 | 1/2 - 1 Mile SE |
| AC388 | TXPLU3000092459 | 1/2 - 1 Mile SE |
| AC389 | TXPLU3000092475 | 1/2 - 1 Mile SE |

**STATE DATABASE WELL INFORMATION**

| MAP ID | WELL ID | LOCATION FROM TP |
|---|---|---|
| AC390 | TXPLU3000092457 | 1/2 - 1 Mile SE |
| AC391 | TXPLU3000092458 | 1/2 - 1 Mile SE |
| AC392 | TXPLU3000092447 | 1/2 - 1 Mile SE |
| AC393 | TXPLU3000092448 | 1/2 - 1 Mile SE |
| AC394 | TXPLU3000074724 | 1/2 - 1 Mile SE |
| AC395 | TXPLU3000074725 | 1/2 - 1 Mile SE |
| AC396 | TXPLU3000092451 | 1/2 - 1 Mile SE |
| AC397 | TXPLU3000092452 | 1/2 - 1 Mile SE |
| AC398 | TXPLU3000092449 | 1/2 - 1 Mile SE |
| AC399 | TXPLU3000092450 | 1/2 - 1 Mile SE |
| AC400 | TXPLU3000092488 | 1/2 - 1 Mile SE |
| AC401 | TXPLU3000092489 | 1/2 - 1 Mile SE |
| AC402 | TXPLU3000092486 | 1/2 - 1 Mile SE |
| AC403 | TXPLU3000092487 | 1/2 - 1 Mile SE |
| AC404 | TXPLU3000092490 | 1/2 - 1 Mile SE |
| AC405 | TXPLU3000092493 | 1/2 - 1 Mile SE |
| AC406 | TXPLU3000092494 | 1/2 - 1 Mile SE |
| AC407 | TXPLU3000092491 | 1/2 - 1 Mile SE |
| AC408 | TXPLU3000092492 | 1/2 - 1 Mile SE |
| AC409 | TXPLU3000092478 | 1/2 - 1 Mile SE |
| AC410 | TXPLU3000092480 | 1/2 - 1 Mile SE |
| AC411 | TXPLU3000092476 | 1/2 - 1 Mile SE |
| AC412 | TXPLU3000092477 | 1/2 - 1 Mile SE |
| AC413 | TXPLU3000092481 | 1/2 - 1 Mile SE |
| AC414 | TXPLU3000092484 | 1/2 - 1 Mile SE |
| AC415 | TXPLU3000092485 | 1/2 - 1 Mile SE |
| AC416 | TXPLU3000092482 | 1/2 - 1 Mile SE |
| AC417 | TXPLU3000092483 | 1/2 - 1 Mile SE |
| AD418 | TXDOL2000154261 | 1/2 - 1 Mile SSE |
| AD419 | TXPLU3000034807 | 1/2 - 1 Mile SSE |
| AD420 | TXMON3000043493 | 1/2 - 1 Mile SSE |
| Z421 | TXPLU3000003886 | 1/2 - 1 Mile ENE |
| Z422 | TXPLU3000003885 | 1/2 - 1 Mile ENE |
| Z423 | TXPLU3000003888 | 1/2 - 1 Mile ENE |
| Z424 | TXPLU3000003887 | 1/2 - 1 Mile ENE |
| Z425 | TXPLU3000003882 | 1/2 - 1 Mile ENE |
| Z426 | TXPLU3000003881 | 1/2 - 1 Mile ENE |
| Z427 | TXPLU3000003884 | 1/2 - 1 Mile ENE |
| Z428 | TXPLU3000003883 | 1/2 - 1 Mile ENE |
| Z429 | TXPLU3000003889 | 1/2 - 1 Mile ENE |
| Z430 | TXPLU3000003896 | 1/2 - 1 Mile ENE |
| Z431 | TXPLU3000003895 | 1/2 - 1 Mile ENE |
| Z432 | TXPLU3000003897 | 1/2 - 1 Mile ENE |
| Z433 | TXPLU3000003899 | 1/2 - 1 Mile ENE |
| Z434 | TXPLU3000003898 | 1/2 - 1 Mile ENE |
| Z435 | TXPLU3000003891 | 1/2 - 1 Mile ENE |
| Z436 | TXPLU3000003890 | 1/2 - 1 Mile ENE |
| Z437 | TXPLU3000003892 | 1/2 - 1 Mile ENE |
| Z438 | TXPLU3000003894 | 1/2 - 1 Mile ENE |
| Z439 | TXPLU3000003893 | 1/2 - 1 Mile ENE |
| AE440 | TXDOL2000152054 | 1/2 - 1 Mile SSW |
| AE441 | TXMON3000136031 | 1/2 - 1 Mile SSW |

**STATE DATABASE WELL INFORMATION**

| MAP ID | WELL ID | LOCATION FROM TP |
|---|---|---|
| AF442 | TXPLU3000049171 | 1/2 - 1 Mile ENE |
| AF443 | TXPLU3000049170 | 1/2 - 1 Mile ENE |
| AF444 | TXPLU3000049173 | 1/2 - 1 Mile ENE |
| AF445 | TXPLU3000049172 | 1/2 - 1 Mile ENE |
| AF446 | TXPLU3000049182 | 1/2 - 1 Mile ENE |
| AF447 | TXPLU3000049183 | 1/2 - 1 Mile ENE |
| AF448 | TXPLU3000049169 | 1/2 - 1 Mile ENE |
| AF449 | TXPLU3000049168 | 1/2 - 1 Mile ENE |
| AF450 | TXPLU3000049179 | 1/2 - 1 Mile ENE |
| AF451 | TXPLU3000049178 | 1/2 - 1 Mile ENE |
| AF452 | TXPLU3000049181 | 1/2 - 1 Mile ENE |
| AF453 | TXPLU3000049180 | 1/2 - 1 Mile ENE |
| AF454 | TXPLU3000049175 | 1/2 - 1 Mile ENE |
| AF455 | TXPLU3000049174 | 1/2 - 1 Mile ENE |
| AF456 | TXPLU3000049177 | 1/2 - 1 Mile ENE |
| AF457 | TXPLU3000049176 | 1/2 - 1 Mile ENE |
| AG458 | TXPLU3000002761 | 1/2 - 1 Mile ENE |
| AG459 | TXPLU3000002760 | 1/2 - 1 Mile ENE |
| AH460 | TXMON3000137861 | 1/2 - 1 Mile NW |
| AH461 | TXMON3000137862 | 1/2 - 1 Mile NW |
| AH462 | TXDOL2000152169 | 1/2 - 1 Mile NW |
| AH463 | TXDOL2000152170 | 1/2 - 1 Mile NW |
| AI464 | TXPLU3000063365 | 1/2 - 1 Mile NW |
| AI465 | TXPLU3000063364 | 1/2 - 1 Mile NW |
| AI466 | TXPLU3000063366 | 1/2 - 1 Mile NW |
| AI467 | TXPLU3000063368 | 1/2 - 1 Mile NW |
| AI468 | TXPLU3000063367 | 1/2 - 1 Mile NW |
| AI469 | TXPLU3000063363 | 1/2 - 1 Mile NW |
| AI470 | TXPLU3000063358 | 1/2 - 1 Mile NW |
| AI471 | TXPLU3000063357 | 1/2 - 1 Mile NW |
| AI472 | TXPLU3000063359 | 1/2 - 1 Mile NW |
| AI473 | TXPLU3000063362 | 1/2 - 1 Mile NW |
| AI474 | TXPLU3000063360 | 1/2 - 1 Mile NW |
| AJ475 | TXPLU3000044836 | 1/2 - 1 Mile ESE |
| AJ476 | TXPLU3000044835 | 1/2 - 1 Mile ESE |
| AJ477 | TXPLU3000044845 | 1/2 - 1 Mile ESE |
| AJ478 | TXPLU3000044842 | 1/2 - 1 Mile ESE |
| AJ479 | TXPLU3000044832 | 1/2 - 1 Mile ESE |
| AJ480 | TXPLU3000044831 | 1/2 - 1 Mile ESE |
| AJ481 | TXPLU3000044834 | 1/2 - 1 Mile ESE |
| AJ482 | TXPLU3000044833 | 1/2 - 1 Mile ESE |
| AJ483 | TXMON3000195876 | 1/2 - 1 Mile ESE |
| AJ484 | TXMON3000195875 | 1/2 - 1 Mile ESE |
| AJ485 | TXMON3000195880 | 1/2 - 1 Mile ESE |
| AJ486 | TXMON3000195878 | 1/2 - 1 Mile ESE |
| AJ487 | TXMON3000195872 | 1/2 - 1 Mile ESE |
| AJ488 | TXPLU3000044853 | 1/2 - 1 Mile ESE |
| AJ489 | TXPLU3000044850 | 1/2 - 1 Mile ESE |
| AJ490 | TXMON3000195871 | 1/2 - 1 Mile ESE |
| AJ491 | TXPLU3000044854 | 1/2 - 1 Mile ESE |
| AK492 | TXMON3000192681 | 1/2 - 1 Mile ESE |
| AK493 | TXMON3000192682 | 1/2 - 1 Mile ESE |

**STATE DATABASE WELL INFORMATION**

| MAP ID | WELL ID | LOCATION FROM TP |
|---|---|---|
| AK494 | TXMON3000192683 | 1/2 - 1 Mile ESE |
| AK495 | TXMON3000192678 | 1/2 - 1 Mile ESE |
| AK496 | TXMON3000192669 | 1/2 - 1 Mile ESE |
| AK497 | TXMON3000192675 | 1/2 - 1 Mile ESE |
| AK498 | TXMON3000192677 | 1/2 - 1 Mile ESE |
| AF499 | TXPLU3000042714 | 1/2 - 1 Mile NE |
| AF500 | TXPLU3000042713 | 1/2 - 1 Mile NE |
| AF501 | TXPLU3000042716 | 1/2 - 1 Mile NE |
| AF502 | TXPLU3000042715 | 1/2 - 1 Mile NE |
| AF503 | TXPLU3000042710 | 1/2 - 1 Mile NE |
| AF504 | TXPLU3000042709 | 1/2 - 1 Mile NE |
| AF505 | TXPLU3000042712 | 1/2 - 1 Mile NE |
| AF506 | TXPLU3000042711 | 1/2 - 1 Mile NE |
| AL507 | TXMON3000279503 | 1/2 - 1 Mile SSE |
| AL508 | TXMON3000279502 | 1/2 - 1 Mile SSE |
| AL509 | TXMON3000279506 | 1/2 - 1 Mile SSE |
| AL510 | TXMON3000279505 | 1/2 - 1 Mile SSE |
| AL511 | TXPLU3000008623 | 1/2 - 1 Mile SSE |
| AL512 | TXPLU3000008624 | 1/2 - 1 Mile SSE |
| AL513 | TXPLU3000008622 | 1/2 - 1 Mile SSE |
| AL514 | TXPLU3000008621 | 1/2 - 1 Mile SSE |
| AM515 | TXMON3000099846 | 1/2 - 1 Mile SSW |
| AM516 | TXMON3000099616 | 1/2 - 1 Mile SSW |
| AM517 | TXMON3000099615 | 1/2 - 1 Mile SSW |
| AM518 | TXDOL2000152988 | 1/2 - 1 Mile SSW |
| AM519 | TXDOL2000152989 | 1/2 - 1 Mile SSW |
| AM520 | TXDOL2000152990 | 1/2 - 1 Mile SSW |
| AN521 | TXMON3000159057 | 1/2 - 1 Mile SW |
| AN522 | TXDOL2000151660 | 1/2 - 1 Mile SW |
| 523 | TXPLU3000008620 | 1/2 - 1 Mile SSE |
| AO524 | TXMON3000255428 | 1/2 - 1 Mile WSW |
| AO525 | TXMON3000255427 | 1/2 - 1 Mile WSW |
| AP526 | TXPLU3000008619 | 1/2 - 1 Mile SSE |
| AQ527 | TXDOL2000151661 | 1/2 - 1 Mile SW |
| AQ528 | TXMON3000159056 | 1/2 - 1 Mile SW |
| 529 | TXPLU3000008627 | 1/2 - 1 Mile SSE |
| AO530 | TXMON3000159055 | 1/2 - 1 Mile SW |
| AO531 | TXDOL2000151662 | 1/2 - 1 Mile SW |
| AR532 | TXMON3000095793 | 1/2 - 1 Mile NW |
| AR533 | TXMON3000095792 | 1/2 - 1 Mile NW |
| AR534 | TXMON3000095796 | 1/2 - 1 Mile NW |
| AR535 | TXMON3000095794 | 1/2 - 1 Mile NW |
| AR536 | TXMON3000095784 | 1/2 - 1 Mile NW |
| AR537 | TXMON3000095778 | 1/2 - 1 Mile NW |
| AR538 | TXMON3000095788 | 1/2 - 1 Mile NW |
| AR539 | TXMON3000095786 | 1/2 - 1 Mile NW |
| AR540 | TXMON3000095797 | 1/2 - 1 Mile NW |
| AR541 | TXMON3000095808 | 1/2 - 1 Mile NW |
| AR542 | TXMON3000095806 | 1/2 - 1 Mile NW |
| AR543 | TXMON3000095811 | 1/2 - 1 Mile NW |
| AR544 | TXMON3000095810 | 1/2 - 1 Mile NW |
| AR545 | TXMON3000095801 | 1/2 - 1 Mile NW |

**STATE DATABASE WELL INFORMATION**

| MAP ID | WELL ID | LOCATION FROM TP |
|---|---|---|
| AR546 | TXMON3000095799 | 1/2 - 1 Mile NW |
| AR547 | TXMON3000095805 | 1/2 - 1 Mile NW |
| AR548 | TXMON3000095804 | 1/2 - 1 Mile NW |
| AR549 | TXDOL2000153116 | 1/2 - 1 Mile NW |
| AR550 | TXDOL2000153115 | 1/2 - 1 Mile NW |
| AR551 | TXDOL2000153118 | 1/2 - 1 Mile NW |
| AR552 | TXDOL2000153117 | 1/2 - 1 Mile NW |
| AR553 | TXDOL2000153108 | 1/2 - 1 Mile NW |
| AR554 | TXDOL2000153107 | 1/2 - 1 Mile NW |
| AR555 | TXDOL2000153110 | 1/2 - 1 Mile NW |
| AR556 | TXDOL2000153109 | 1/2 - 1 Mile NW |
| AR557 | TXDOL2000153119 | 1/2 - 1 Mile NW |
| AR558 | TXDOL2000153125 | 1/2 - 1 Mile NW |
| AR559 | TXDOL2000153124 | 1/2 - 1 Mile NW |
| AR560 | TXDOL2000153127 | 1/2 - 1 Mile NW |
| AR561 | TXDOL2000153126 | 1/2 - 1 Mile NW |
| AR562 | TXDOL2000153121 | 1/2 - 1 Mile NW |
| AR563 | TXDOL2000153120 | 1/2 - 1 Mile NW |
| AR564 | TXDOL2000153123 | 1/2 - 1 Mile NW |
| AR565 | TXDOL2000153122 | 1/2 - 1 Mile NW |
| AS566 | TXDOL2000152062 | 1/2 - 1 Mile SSW |
| AS567 | TXMON3000143281 | 1/2 - 1 Mile SSW |
| AP568 | TXPLU3000008626 | 1/2 - 1 Mile SSE |
| AP569 | TXPLU3000008625 | 1/2 - 1 Mile SSE |
| AT570 | TXPLU3000049111 | 1/2 - 1 Mile SSE |
| AU571 | TXMON3000079205 | 1/2 - 1 Mile NW |
| AU572 | TXMON3000079203 | 1/2 - 1 Mile NW |
| AU573 | TXMON3000079202 | 1/2 - 1 Mile NW |
| AU574 | TXDOL2000153678 | 1/2 - 1 Mile NW |
| AU575 | TXDOL2000153677 | 1/2 - 1 Mile NW |
| AU576 | TXDOL2000153675 | 1/2 - 1 Mile NW |
| AV577 | TXPLU3000032192 | 1/2 - 1 Mile SW |
| AV578 | TXPLU3000032198 | 1/2 - 1 Mile SW |
| AT579 | TXPLU3000049110 | 1/2 - 1 Mile SSE |
| AT580 | TXPLU3000049109 | 1/2 - 1 Mile SSE |
| AU581 | TXMON3000079206 | 1/2 - 1 Mile NW |
| AU582 | TXMON3000079210 | 1/2 - 1 Mile NW |
| AU583 | TXMON3000079201 | 1/2 - 1 Mile NW |
| AU584 | TXMON3000079204 | 1/2 - 1 Mile NW |
| AU585 | TXDOL2000153670 | 1/2 - 1 Mile NW |
| AU586 | TXDOL2000153679 | 1/2 - 1 Mile NW |
| AU587 | TXDOL2000153676 | 1/2 - 1 Mile NW |
| AU588 | TXDOL2000153674 | 1/2 - 1 Mile NW |
| AV589 | TXPLU3000032197 | 1/2 - 1 Mile SW |
| AW590 | TXMON3000159061 | 1/2 - 1 Mile WSW |
| AW591 | TXDOL2000151656 | 1/2 - 1 Mile WSW |
| AU592 | TXMON3000079208 | 1/2 - 1 Mile NW |
| AU593 | TXDOL2000153672 | 1/2 - 1 Mile NW |
| AT594 | TXPLU3000008612 | 1/2 - 1 Mile SSE |
| AT595 | TXDOL2000151759 | 1/2 - 1 Mile SSE |
| AT596 | TXDOL2000151678 | 1/2 - 1 Mile SSE |
| AT597 | TXDOL2000151762 | 1/2 - 1 Mile SSE |

**STATE DATABASE WELL INFORMATION**

| MAP ID | WELL ID | LOCATION FROM TP |
|---|---|---|
| AT598 | TXDOL2000151761 | 1/2 - 1 Mile SSE |
| AT599 | TXDOL2000151760 | 1/2 - 1 Mile SSE |
| AT600 | TXMON3000150899 | 1/2 - 1 Mile SSE |
| AT601 | TXMON3000150911 | 1/2 - 1 Mile SSE |
| AT602 | TXMON3000150898 | 1/2 - 1 Mile SSE |
| AT603 | TXMON3000150894 | 1/2 - 1 Mile SSE |
| AT604 | TXMON3000150896 | 1/2 - 1 Mile SSE |
| AU605 | TXMON3000079209 | 1/2 - 1 Mile NW |
| AU606 | TXMON3000079207 | 1/2 - 1 Mile NW |
| AU607 | TXMON3000079200 | 1/2 - 1 Mile NW |
| AU608 | TXDOL2000153680 | 1/2 - 1 Mile NW |
| AU609 | TXDOL2000153673 | 1/2 - 1 Mile NW |
| AU610 | TXDOL2000153671 | 1/2 - 1 Mile NW |
| AV611 | TXPLU3000032195 | 1/2 - 1 Mile SW |
| AV612 | TXPLU3000032189 | 1/2 - 1 Mile SW |
| AV613 | TXPLU3000032188 | 1/2 - 1 Mile SW |
| AV614 | TXPLU3000032196 | 1/2 - 1 Mile SW |
| AT615 | TXPLU3000049108 | 1/2 - 1 Mile SSE |
| AU616 | TXMON3000122611 | 1/2 - 1 Mile NW |
| AU617 | TXMON3000122610 | 1/2 - 1 Mile NW |
| AU618 | TXMON3000122613 | 1/2 - 1 Mile NW |
| AU619 | TXMON3000122612 | 1/2 - 1 Mile NW |
| AU620 | TXMON3000122607 | 1/2 - 1 Mile NW |
| AU621 | TXMON3000079212 | 1/2 - 1 Mile NW |
| AU622 | TXMON3000122609 | 1/2 - 1 Mile NW |
| AU623 | TXMON3000122608 | 1/2 - 1 Mile NW |
| AU624 | TXMON3000122618 | 1/2 - 1 Mile NW |
| AU625 | TXMON3000122619 | 1/2 - 1 Mile NW |
| AU626 | TXMON3000122617 | 1/2 - 1 Mile NW |
| AU627 | TXMON3000122615 | 1/2 - 1 Mile NW |
| AU628 | TXMON3000122616 | 1/2 - 1 Mile NW |
| AU629 | TXDOL2000152493 | 1/2 - 1 Mile NW |
| AU630 | TXDOL2000152492 | 1/2 - 1 Mile NW |
| AU631 | TXDOL2000152495 | 1/2 - 1 Mile NW |
| AU632 | TXDOL2000152494 | 1/2 - 1 Mile NW |
| AU633 | TXDOL2000152460 | 1/2 - 1 Mile NW |
| AU634 | TXDOL2000152459 | 1/2 - 1 Mile NW |
| AU635 | TXDOL2000152491 | 1/2 - 1 Mile NW |
| AU636 | TXDOL2000152490 | 1/2 - 1 Mile NW |
| AU637 | TXDOL2000152499 | 1/2 - 1 Mile NW |
| AU638 | TXDOL2000153669 | 1/2 - 1 Mile NW |
| AU639 | TXDOL2000152498 | 1/2 - 1 Mile NW |
| AU640 | TXDOL2000152496 | 1/2 - 1 Mile NW |
| AU641 | TXDOL2000152497 | 1/2 - 1 Mile NW |
| AV642 | TXPLU3000032194 | 1/2 - 1 Mile SW |
| AV643 | TXPLU3000032193 | 1/2 - 1 Mile SW |

# PHYSICAL SETTING SOURCE MAP - 4524293.2s

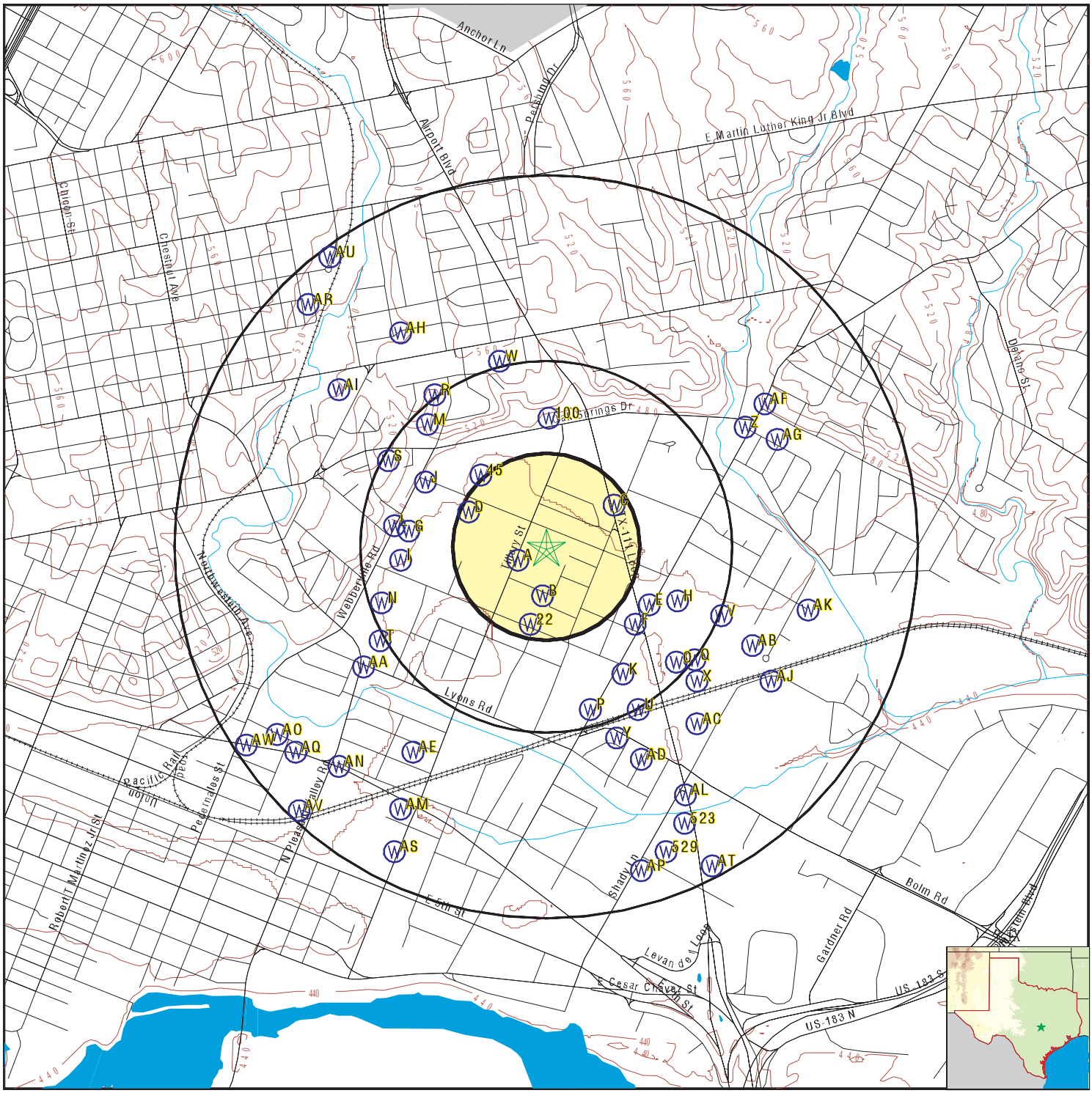


County Boundary
Major Roads
Contour Lines
Airports
Earthquake epicenter, Richter 5 or greater
Water Wells
Public Water Supply Wells
Cluster of Multiple Icons

0 1/4 1/2 1 Miles

Groundwater Flow Direction
GI Indeterminate Groundwater Flow at Location
GV Groundwater Flow Varies at Location
HD Closest Hydrogeological Data
Oil or gas wells

N

| | |
|---|---|
| SITE NAME: Pecan Tillery | CLIENT: Cook-Joyce, Inc. |
| ADDRESS: Tillery Street & Henninger Street Tracts<br>Austin TX 78702 | CONTACT: Kevin Lonseth |
| LAT/LONG: 30.268584 / 97.699839 | INQUIRY #: 4524293.2s |
| | DATE: January 28, 2016 12:18 pm |

Copyright © 2016 EDR, Inc. © 2015 TomTom Rel. 2015.

| Map ID<br>Direction<br>Distance<br>Elevation | Database | EDR ID Number |
|---|---|---|
| **A1**<br>**WSW**<br>**0 - 1/8 Mile**<br>**Higher** | **TX WELLS** | **TXDOL2000151517** |

| | | | |
|---|---|---|---|
| Fid: | 151516 | Rec id: | 151513 |
| Edr site i: | 169938 | Owner: | Tillery, LLC |
| Ownerwell: | MW-1 | | |
| Address: | 1126 Tillery Street | | <br>Austin ,TX78702 |
| Grid: | 58-43-8 | | |
| Waddress: | 1126 Tillery Street | | <br>Austin ,TX78702 |
| Lat : | 30° 16 05N | Wcounty: | Travis |
| Long : | 097° 42 04 W | Elevation: | No Data |
| Gpsused: | Google Earth | Typeofwork: | New Well |
| Propuse: | Monitor | Sdate: | Not Reported |
| Completedd: | Not Reported | | |
| Diameter: | 6 in From Surface To 25 ft | | |
| Dmethod: | Hollow Stem Auger | | |
| Bcompletio: | Not Reported | | |
| Packedfrom: | 25 ft to 8 ft | | |
| Packsize: | 10/20 | | |
| Finterval: | From 0 ft to 2 ft with 1 Cement (#sacks and material) | | |
| Sinterval: | From 2 ft to 8 ft with 1 Bentonite (#sacks and material) | | |
| Tinterval: | No Data | | |
| Usedmethod: | Hand Mixed | Cementedby: | Vortex Drilling, Inc. |
| Contaminat: | No Data | Propertyli: | No Data |
| Verrimetho: | No Data | Variance: | No Data |
| Surface: | Surface Slab Installed | Staticleve: | No Data |
| Flow: | No Data | | |
| Packers: | N/A | | |
| Cementinwe: | Not Reported | Typepump: | No Data |
| Pumpbowl: | Not Reported | Welltests: | No Data |
| Yield: | Not Reported | | |
| Watertype: | No Data | Stratadept: | No Data |
| Chemicalma: | No Data | Undesirabl: | No Data |
| Companynam: | Vortex Drilling, Inc. | Companyadd: | 4412 Bluemel Road |
| Ccitystate: | San Antonio , TX 78240 | Licensenum: | 4868 |
| Wsignature: | James E. Neal | Dsignature: | No Data |
| Regnum: | No Data | | |
| Comments : | No Data | | |
| Site id: | TXDOL2000151517 | | |

---

| | | | |
|---|---|---|---|
| **A2**<br>**WSW**<br>**0 - 1/8 Mile**<br>**Higher** | | **TX WELLS** | **TXMON3000167533** |

| | | | |
|---|---|---|---|
| Dateentere: | 04-MAR-09 | Ownname: | Tillery, LLC |
| Ownstreet: | 1126 Tillery Street | | |
| Owncity: | Austin | Ownstate: | TX |
| Ownzip: | 78702 | County: | Travis |
| Wellstreet: | 1126 Tillery Street | | |
| Wellcity: | Austin | Wellzip: | 78702 |
| Own: | MW-1 | | |
| Lat dec: | 30.268054 | | |
| Long dec: | -97.701111 | | |
| Elev: | 0 | | |

| | | | |
|---|---|---|---|
| Brandmodel: | Google Earth | | |
| Gn: | 58438 | | |
| Gn1: | 58 | Gn75: | 43 |
| Gn25: | 8 | Twn: | 1 |
| Twd: | 0 | Twr: | 0 |
| Twrp: | 0 | Twrg: | 0 |
| Um: | 1 | Ue: | 0 |
| Ud: | 0 | Uin: | 0 |
| Uir: | 0 | Ug: | 0 |
| Uij: | 0 | Up: | 0 |
| Udw: | 0 | Ut: | 0 |
| Us: | 0 | Uf: | 0 |
| Pby: | 0 | Pbn: | 0 |
| Datestart: | 24-FEB-09 | Datecomp: | 24-FEB-09 |
| Dia1: | 6 | Dia1to: | 25 |
| Dia2: | Not Reported | Dia2from: | Not Reported |
| Dia2to: | Not Reported | Dia3: | Not Reported |
| Dia3from: | Not Reported | Dia3to: | Not Reported |
| Dmdriven: | 0 | Dmairrotar: | 0 |
| Dmmudrotar: | 0 | Dmbored: | 0 |
| Dmairham: | 0 | Dmcabletoo: | 0 |
| Dmjetted: | 0 | Dmhollowst: | 1 |
| Dmrevcirc: | 0 | Dmotherck: | 0 |
| Dmother: | Not Reported | Bco: | 0 |
| Bcs: | 0 | Bcg: | 1 |
| Bcgs: | 10/20 | Bcu: | 0 |
| Bcoc: | 0 | Bcot: | Not Reported |
| Gpf: | 25 | Gpt: | 8 |
| Cemfrom1: | 0 | Cemto1: | 2 |
| Nosacks1: | 1 Cement | Cemfrom2: | 2 |
| Cemto2: | 8 | Nosacks2: | 1 Bentonite |
| Cemfrom3: | Not Reported | Cemto3: | Not Reported |
| Nosacks3: | Not Reported | Cementmeth: | Hand Mixed |
| Cementby: | Vortex Drilling, Inc. | Ds: | Not Reported |
| Dpl: | Not Reported | Dsv: | Not Reported |
| Appvar: | Not Reported | Scs: | 1 |
| Scsv: | 0 | Scp: | 0 |
| Sca: | 0 | Watlev: | Not Reported |
| Watlevdate: | Not Reported | Artflow: | Not Reported |
| Wellplug48: | 0 | Tpturbine: | 0 |
| Tpjet: | 0 | Tpsubmersi: | 0 |
| Tpcylinder: | 0 | Tpotherck: | 0 |
| Tpother: | Not Reported | Pumpbowlde: | Not Reported |
| Wtpump: | 0 | Wtbailer: | 0 |
| Wtjetted: | 0 | Wtestimate: | 0 |
| Welltestyi: | Not Reported | Welltestdr: | Not Reported |
| Welltesthr: | Not Reported | Watqualund: | 0 |
| Watqualu 1: | 0 | Watertype: | Not Reported |
| Stratdepth: | Not Reported | Chemanaly: | 0 |
| Chemanaln: | 0 | Undnatural: | 0 |
| Untype: | Not Reported | Undhydro: | 0 |
| Undhaz: | 0 | Undotherck: | 0 |
| Undother: | Not Reported | | |
| Undcertify: | 0 | Compname: | Vortex Drilling, Inc. |
| Drllicno: | 4868 | | |
| Compstreet: | 4412 Bluemel Road | Compcity: | San Antonio |
| Compstate: | TX | Compzip: | 78240 |
| Drillernam: | James E. Neal | Traineenam: | Not Reported |
| Tnum: | Not Reported | | |
| Comments: | Not Reported | | |

| | | | |
|---|---|---|---|
| Confidenti: | 0 | Letterrecv: | Not Reported |
| Deleted: | 0 | Insdate: | Not Reported |
| Site id: | TXMON3000167533 | | |
| Latitude: | 30.268054 | | |
| Longitude: | -97.701111 | | |

---

**B3**
**South**
**1/8 - 1/4 Mile**
**Lower**

**TX WELLS** **TXPLU3000049557**

| | | | |
|---|---|---|---|
| Plugtrackn: | 50482 | | |
| Dateentere: | 15-OCT-08 | Ownname: | ACC |
| Ownstreet: | 3401 Webberville Road | Owncity: | Austin |
| Ownstate: | TX | Ownzip: | 78702 |
| Wellstreet: | 3401 Webberville Road | | |
| Wellcity: | Austin | Wellzip: | 78702 |
| County: | Travis | | |
| Latitude: | 301600 | | |
| Lat dec: | 30.266666 | | |
| Longitude: | 974200 | | |
| Long dec: | -97.7 | | |
| Brmod: | Garmin | | |
| Gn: | 58438 | | |
| Gn1: | 58 | Gn75: | 43 |
| Gn25: | 8 | Ownwellno: | MW-3 |
| Typewater: | 0 | Typemon: | 1 |
| Typeinj: | 0 | Typedw: | 0 |
| Histdrille: | Not Reported | Histdrllic: | Not Reported |
| Histdatedr: | Not Reported | Histtracki: | Not Reported |
| Histdiamin: | 1 | Histdepth: | 14.25 |
| Plugdate: | 18-AUG-08 | | |
| Plugmethco: | All Casing removed from well. | | |
| Plugopname: | Jose landeros | | |
| Plugoplic: | 2551 | | |
| Plugmeth1: | 0 | Plugmeth2: | 0 |
| Plugmeth3: | 1 | Plugmeth4: | 0 |
| Plugmethot: | 0 | Plugvar: | Not Reported |
| Cdiam1: | Not Reported | Cfrom1: | Not Reported |
| Cto1: | Not Reported | Cdiam2: | Not Reported |
| Cfrom2: | Not Reported | Cto2: | Not Reported |
| Cdiam3: | Not Reported | Cfrom3: | Not Reported |
| Cto3: | Not Reported | Cbfrom1: | 0 |
| Cbto1: | 2 | Cbsacks1: | 1 Cement |
| Cbfrom2: | 2 | Cbto2: | 14.25 |
| Cbsacks2: | 1 Bentonite | Cbfrom3: | Not Reported |
| Cbto3: | Not Reported | Cbsacks3: | Not Reported |
| Cbfrom4: | Not Reported | Cbto4: | Not Reported |
| Cbsacks4: | Not Reported | Cbfrom5: | Not Reported |
| Cbto5: | Not Reported | Cbsacks5: | Not Reported |
| Compname: | Geoprojects International, Inc. | Compstreet: | 8834 Circle Drive |
| Compcity: | Austin | Compstate: | TX |
| Compzip: | 78736 | Nameassig: | Jose Landeros |
| Traineenam: | Not Reported | Tnum: | Not Reported |
| Deleted: | 0 | Site id: | TXPLU3000049557 |

| Map ID<br>Direction<br>Distance<br>Elevation | | Database | EDR ID Number |
|---|---|---|---|
| **B4**<br>**South**<br>**1/8 - 1/4 Mile**<br>**Lower** | | **TX WELLS** | **TXPLU3000049556** |

| | | | |
|---|---|---|---|
| Plugtrackn: | 50481 | | |
| Dateentere: | 15-OCT-08 | Ownname: | ACC |
| Ownstreet: | 3401 Webberville Road | Owncity: | Austin |
| Ownstate: | TX | Ownzip: | 78702 |
| Wellstreet: | 3401 Webberville Road | | |
| Wellcity: | Austin | Wellzip: | 78702 |
| County: | Travis | | |
| Latitude: | 301600 | | |
| Lat dec: | 30.266666 | | |
| Longitude: | 974200 | | |
| Long dec: | -97.7 | | |
| Brmod: | Garmin | | |
| Gn: | 58438 | | |
| Gn1: | 58 | Gn75: | 43 |
| Gn25: | 8 | Ownwellno: | MW-5 |
| Typewater: | 0 | Typemon: | 1 |
| Typeinj: | 0 | Typedw: | 0 |
| Histdrille: | Not Reported | Histdrllic: | Not Reported |
| Histdatedr: | Not Reported | Histtracki: | Not Reported |
| Histdiamin: | 1 | Histdepth: | 11 |
| Plugdate: | 18-AUG-08 | | |
| Plugmethco: | All Casing removed from well. | | |
| Plugopname: | Jose landeros | | |
| Plugoplic: | 2551 | | |
| Plugmeth1: | 0 | Plugmeth2: | 0 |
| Plugmeth3: | 1 | Plugmeth4: | 0 |
| Plugmethot: | 0 | Plugvar: | Not Reported |
| Cdiam1: | Not Reported | Cfrom1: | Not Reported |
| Cto1: | Not Reported | Cdiam2: | Not Reported |
| Cfrom2: | Not Reported | Cto2: | Not Reported |
| Cdiam3: | Not Reported | Cfrom3: | Not Reported |
| Cto3: | Not Reported | Cbfrom1: | 0 |
| Cbto1: | 2 | Cbsacks1: | 1 Cement |
| Cbfrom2: | 2 | Cbto2: | 11 |
| Cbsacks2: | 1 Bentonite | Cbfrom3: | Not Reported |
| Cbto3: | Not Reported | Cbsacks3: | Not Reported |
| Cbfrom4: | Not Reported | Cbto4: | Not Reported |
| Cbsacks4: | Not Reported | Cbfrom5: | Not Reported |
| Cbto5: | Not Reported | Cbsacks5: | Not Reported |
| Compname: | Geoprojects International, Inc. | Compstreet: | 8834 Circle Drive |
| Compcity: | Austin | Compstate: | TX |
| Compzip: | 78736 | Nameassig: | Jose Landeros |
| Traineenam: | Not Reported | Tnum: | Not Reported |
| Deleted: | 0 | Site id: | TXPLU3000049556 |

| | | | |
|---|---|---|---|
| **B5**<br>**South**<br>**1/8 - 1/4 Mile**<br>**Lower** | | **TX WELLS** | **TXPLU3000049559** |

| | | | |
|---|---|---|---|
| Plugtrackn: | 50484 | | |
| Dateentere: | 15-OCT-08 | Ownname: | ACC |
| Ownstreet: | 3401 Webberville Road | Owncity: | Austin |
| Ownstate: | TX | Ownzip: | 78702 |
| Wellstreet: | 3401 Webberville Road | | |
| Wellcity: | Austin | Wellzip: | 78702 |
| County: | Travis | | |
| Latitude: | 301600 | | |
| Lat dec: | 30.266666 | | |
| Longitude: | 974200 | | |
| Long dec: | -97.7 | | |
| Brmod: | Garmin | | |
| Gn: | 58438 | | |
| Gn1: | 58 | Gn75: | 43 |
| Gn25: | 8 | Ownwellno: | MW-1 |
| Typewater: | 0 | Typemon: | 1 |
| Typeinj: | 0 | Typedw: | 0 |
| Histdrille: | Not Reported | Histdrllic: | Not Reported |
| Histdatedr: | Not Reported | Histtracki: | Not Reported |
| Histdiamin: | 1 | Histdepth: | 9 |
| Plugdate: | 18-AUG-08 | | |
| Plugmethco: | All Casing removed from well. | | |
| Plugopname: | Jose landeros | | |
| Plugoplic: | 2551 | | |
| Plugmeth1: | 0 | Plugmeth2: | 0 |
| Plugmeth3: | 1 | Plugmeth4: | 0 |
| Plugmethot: | 0 | Plugvar: | Not Reported |
| Cdiam1: | Not Reported | Cfrom1: | Not Reported |
| Cto1: | Not Reported | Cdiam2: | Not Reported |
| Cfrom2: | Not Reported | Cto2: | Not Reported |
| Cdiam3: | Not Reported | Cfrom3: | Not Reported |
| Cto3: | Not Reported | Cbfrom1: | 0 |
| Cbto1: | 2 | Cbsacks1: | 1 Cement |
| Cbfrom2: | 2 | Cbto2: | 9 |
| Cbsacks2: | 1 Bentonite | Cbfrom3: | Not Reported |
| Cbto3: | Not Reported | Cbsacks3: | Not Reported |
| Cbfrom4: | Not Reported | Cbto4: | Not Reported |
| Cbsacks4: | Not Reported | Cbfrom5: | Not Reported |
| Cbto5: | Not Reported | Cbsacks5: | Not Reported |
| Compname: | Geoprojects International, Inc. | Compstreet: | 8834 Circle Drive |
| Compcity: | Austin | Compstate: | TX |
| Compzip: | 78736 | Nameassig: | Jose Landeros |
| Traineenam: | Not Reported | Tnum: | Not Reported |
| Deleted: | 0 | Site id: | TXPLU3000049559 |

---

**B6**
**South**
**1/8 - 1/4 Mile**
**Lower**

**TX WELLS** **TXPLU3000049558**

| | | | |
|---|---|---|---|
| Plugtrackn: | 50483 | | |
| Dateentere: | 15-OCT-08 | Ownname: | ACC |
| Ownstreet: | 3401 Webberville Road | Owncity: | Austin |
| Ownstate: | TX | Ownzip: | 78702 |
| Wellstreet: | 3401 Webberville Road | | |
| Wellcity: | Austin | Wellzip: | 78702 |
| County: | Travis | | |
| Latitude: | 301600 | | |
| Lat dec: | 30.266666 | | |
| Longitude: | 974200 | | |

| | | | |
|---|---|---|---|
| Long dec: | -97.7 | | |
| Brmod: | Garmin | | |
| Gn: | 58438 | | |
| Gn1: | 58 | Gn75: | 43 |
| Gn25: | 8 | Ownwellno: | MW-4 |
| Typewater: | 0 | Typemon: | 1 |
| Typeinj: | 0 | Typedw: | 0 |
| Histdrille: | Not Reported | Histdrllic: | Not Reported |
| Histdatedr: | Not Reported | Histtracki: | Not Reported |
| Histdiamin: | 1 | Histdepth: | 14.5 |
| Plugdate: | 18-AUG-08 | | |
| Plugmethco: | All casing removed from well. | | |
| Plugopname: | Jose landeros | | |
| Plugoplic: | 2551 | | |
| Plugmeth1: | 0 | Plugmeth2: | 0 |
| Plugmeth3: | 1 | Plugmeth4: | 0 |
| Plugmethot: | 0 | Plugvar: | Not Reported |
| Cdiam1: | Not Reported | Cfrom1: | Not Reported |
| Cto1: | Not Reported | Cdiam2: | Not Reported |
| Cfrom2: | Not Reported | Cto2: | Not Reported |
| Cdiam3: | Not Reported | Cfrom3: | Not Reported |
| Cto3: | Not Reported | Cbfrom1: | 0 |
| Cbto1: | 2 | Cbsacks1: | 1 Cement |
| Cbfrom2: | 2 | Cbto2: | 14.5 |
| Cbsacks2: | 1 Bentonite | Cbfrom3: | Not Reported |
| Cbto3: | Not Reported | Cbsacks3: | Not Reported |
| Cbfrom4: | Not Reported | Cbto4: | Not Reported |
| Cbsacks4: | Not Reported | Cbfrom5: | Not Reported |
| Cbto5: | Not Reported | Cbsacks5: | Not Reported |
| Compname: | Geoprojects International, Inc. | Compstreet: | 8834 Circle Drive |
| Compcity: | Austin | Compstate: | TX |
| Compzip: | 78736 | Nameassig: | Jose Landeros |
| Traineenam: | Not Reported | Tnum: | Not Reported |
| Deleted: | 0 | Site id: | TXPLU3000049558 |

---

**B7**
**South** **TX WELLS** **TXPLU3000049553**
**1/8 - 1/4 Mile**
**Lower**

| | | | |
|---|---|---|---|
| Plugtrackn: | 50478 | | |
| Dateentere: | 15-OCT-08 | Ownname: | ACC |
| Ownstreet: | 3401 Webberville Road | Owncity: | Austin |
| Ownstate: | TX | Ownzip: | 78702 |
| Wellstreet: | 3401 Webberville Road | | |
| Wellcity: | Austin | Wellzip: | 78702 |
| County: | Travis | | |
| Latitude: | 301600 | | |
| Lat dec: | 30.266666 | | |
| Longitude: | 974200 | | |
| Long dec: | -97.7 | | |
| Brmod: | Garmin | | |
| Gn: | 58438 | | |
| Gn1: | 58 | Gn75: | 43 |
| Gn25: | 8 | Ownwellno: | MW-6 |
| Typewater: | 0 | Typemon: | 1 |
| Typeinj: | 0 | Typedw: | 0 |
| Histdrille: | Not Reported | Histdrllic: | Not Reported |
| Histdatedr: | Not Reported | Histtracki: | Not Reported |
| Histdiamin: | 1 | Histdepth: | 13 |

| | | | |
|---|---|---|---|
| Plugdate: | 18-AUG-08 | | |
| Plugmethco: | All Casing removed from well. | | |
| Plugopname: | Jose landeros | | |
| Plugoplic: | 2551 | | |
| Plugmeth1: | 0 | Plugmeth2: | 0 |
| Plugmeth3: | 1 | Plugmeth4: | 0 |
| Plugmethot: | 0 | Plugvar: | Not Reported |
| Cdiam1: | Not Reported | Cfrom1: | Not Reported |
| Cto1: | Not Reported | Cdiam2: | Not Reported |
| Cfrom2: | Not Reported | Cto2: | Not Reported |
| Cdiam3: | Not Reported | Cfrom3: | Not Reported |
| Cto3: | Not Reported | Cbfrom1: | 0 |
| Cbto1: | 2 | Cbsacks1: | 1 Cement |
| Cbfrom2: | 2 | Cbto2: | 13 |
| Cbsacks2: | 1 Bentonite | Cbfrom3: | Not Reported |
| Cbto3: | Not Reported | Cbsacks3: | Not Reported |
| Cbfrom4: | Not Reported | Cbto4: | Not Reported |
| Cbsacks4: | Not Reported | Cbfrom5: | Not Reported |
| Cbto5: | Not Reported | Cbsacks5: | Not Reported |
| Compname: | Geoprojects International, Inc. | Compstreet: | 8834 Circle Drive |
| Compcity: | Austin | Compstate: | TX |
| Compzip: | 78736 | Nameassig: | Jose Landeros |
| Traineenam: | Not Reported | Tnum: | Not Reported |
| Deleted: | 0 | Site id: | TXPLU3000049553 |

---

**B8**
**South**
**1/8 - 1/4 Mile**
**Lower**

**TX WELLS** **TXPLU3000049552**

| | | | |
|---|---|---|---|
| Plugtrackn: | 50477 | | |
| Dateentere: | 15-OCT-08 | Ownname: | ACC |
| Ownstreet: | 3401 Webberville Road | Owncity: | Austin |
| Ownstate: | TX | Ownzip: | 78702 |
| Wellstreet: | 3401 Webberville Road | | |
| Wellcity: | Austin | Wellzip: | 78702 |
| County: | Travis | | |
| Latitude: | 301600 | | |
| Lat dec: | 30.266666 | | |
| Longitude: | 974200 | | |
| Long dec: | -97.7 | | |
| Brmod: | Garmin | | |
| Gn: | 58438 | | |
| Gn1: | 58 | Gn75: | 43 |
| Gn25: | 8 | Ownwellno: | MW-14 |
| Typewater: | 0 | Typemon: | 1 |
| Typeinj: | 0 | Typedw: | 0 |
| Histdrille: | Not Reported | Histdrllic: | Not Reported |
| Histdatedr: | Not Reported | Histtracki: | Not Reported |
| Histdiamin: | 1 | Histdepth: | 12 |
| Plugdate: | 18-AUG-08 | | |
| Plugmethco: | All Casing removed from well. | | |
| Plugopname: | Jose landeros | | |
| Plugoplic: | 2551 | | |
| Plugmeth1: | 0 | Plugmeth2: | 0 |
| Plugmeth3: | 1 | Plugmeth4: | 0 |
| Plugmethot: | 0 | Plugvar: | Not Reported |
| Cdiam1: | Not Reported | Cfrom1: | Not Reported |
| Cto1: | Not Reported | Cdiam2: | Not Reported |
| Cfrom2: | Not Reported | Cto2: | Not Reported |

| | | | |
|---|---|---|---|
| Cdiam3: | Not Reported | Cfrom3: | Not Reported |
| Cto3: | Not Reported | Cbfrom1: | 0 |
| Cbto1: | 2 | Cbsacks1: | 1 Cement |
| Cbfrom2: | 2 | Cbto2: | 12 |
| Cbsacks2: | 1 Bentonite | Cbfrom3: | Not Reported |
| Cbto3: | Not Reported | Cbsacks3: | Not Reported |
| Cbfrom4: | Not Reported | Cbto4: | Not Reported |
| Cbsacks4: | Not Reported | Cbfrom5: | Not Reported |
| Cbto5: | Not Reported | Cbsacks5: | Not Reported |
| Compname: | Geoprojects International, Inc. | Compstreet: | 8834 Circle Drive |
| Compcity: | Austin | Compstate: | TX |
| Compzip: | 78736 | Nameassig: | Jose Landeros |
| Traineenam: | Not Reported | Tnum: | Not Reported |
| Deleted: | 0 | Site id: | TXPLU3000049552 |

---

**B9**
**South** **TX WELLS** **TXPLU3000049555**
**1/8 - 1/4 Mile**
**Lower**

| | | | |
|---|---|---|---|
| Plugtrackn: | 50480 | | |
| Dateentere: | 15-OCT-08 | Ownname: | ACC |
| Ownstreet: | 3401 Webberville Road | Owncity: | Austin |
| Ownstate: | TX | Ownzip: | 78702 |
| Wellstreet: | 3401 Webberville Road | | |
| Wellcity: | Austin | Wellzip: | 78702 |
| County: | Travis | | |
| Latitude: | 301600 | | |
| Lat dec: | 30.266666 | | |
| Longitude: | 974200 | | |
| Long dec: | -97.7 | | |
| Brmod: | Garmin | | |
| Gn: | 58438 | | |
| Gn1: | 58 | Gn75: | 43 |
| Gn25: | 8 | Ownwellno: | MW-13 |
| Typewater: | 0 | Typemon: | 1 |
| Typeinj: | 0 | Typedw: | 0 |
| Histdrille: | Not Reported | Histdrllic: | Not Reported |
| Histdatedr: | Not Reported | Histtracki: | Not Reported |
| Histdiamin: | 1 | Histdepth: | 12 |
| Plugdate: | 18-AUG-08 | | |
| Plugmethco: | All Casing removed from well. | | |
| Plugopname: | Jose landeros | | |
| Plugoplic: | 2551 | | |
| Plugmeth1: | 0 | Plugmeth2: | 0 |
| Plugmeth3: | 1 | Plugmeth4: | 0 |
| Plugmethot: | 0 | Plugvar: | Not Reported |
| Cdiam1: | Not Reported | Cfrom1: | Not Reported |
| Cto1: | Not Reported | Cdiam2: | Not Reported |
| Cfrom2: | Not Reported | Cto2: | Not Reported |
| Cdiam3: | Not Reported | Cfrom3: | Not Reported |
| Cto3: | Not Reported | Cbfrom1: | 0 |
| Cbto1: | 2 | Cbsacks1: | 1 Cement |
| Cbfrom2: | 2 | Cbto2: | 12 |
| Cbsacks2: | 1 Bentonite | Cbfrom3: | Not Reported |
| Cbto3: | Not Reported | Cbsacks3: | Not Reported |
| Cbfrom4: | Not Reported | Cbto4: | Not Reported |
| Cbsacks4: | Not Reported | Cbfrom5: | Not Reported |
| Cbto5: | Not Reported | Cbsacks5: | Not Reported |
| Compname: | Geoprojects International, Inc. | Compstreet: | 8834 Circle Drive |

| | | | |
|---|---|---|---|
| Compcity: | Austin | Compstate: | TX |
| Compzip: | 78736 | Nameassig: | Jose Landeros |
| Traineenam: | Not Reported | Tnum: | Not Reported |
| Deleted: | 0 | Site id: | TXPLU3000049555 |

---

**B10**
**South**
**1/8 - 1/4 Mile**
**Lower**

**TX WELLS** **TXPLU3000049554**

| | | | |
|---|---|---|---|
| Plugtrackn: | 50479 | | |
| Dateentere: | 15-OCT-08 | Ownname: | ACC |
| Ownstreet: | 3401 Webberville Road | Owncity: | Austin |
| Ownstate: | TX | Ownzip: | 78702 |
| Wellstreet: | 3401 Webberville Road | | |
| Wellcity: | Austin | Wellzip: | 78702 |
| County: | Travis | | |
| Latitude: | 301600 | | |
| Lat dec: | 30.266666 | | |
| Longitude: | 974200 | | |
| Long dec: | -97.7 | | |
| Brmod: | Garmin | | |
| Gn: | 58438 | | |
| Gn1: | 58 | Gn75: | 43 |
| Gn25: | 8 | Ownwellno: | MW-12 |
| Typewater: | 0 | Typemon: | 1 |
| Typeinj: | 0 | Typedw: | 0 |
| Histdrille: | Not Reported | Histdrllic: | Not Reported |
| Histdatedr: | Not Reported | Histtracki: | Not Reported |
| Histdiamin: | 1 | Histdepth: | 12 |
| Plugdate: | 18-AUG-08 | | |
| Plugmethco: | No Data | | |
| Plugopname: | Jose landeros | | |
| Plugoplic: | 2551 | | |
| Plugmeth1: | 0 | Plugmeth2: | 0 |
| Plugmeth3: | 1 | Plugmeth4: | 0 |
| Plugmethot: | 0 | Plugvar: | Not Reported |
| Cdiam1: | 1 | Cfrom1: | 1 |
| Cto1: | 12 | Cdiam2: | Not Reported |
| Cfrom2: | Not Reported | Cto2: | Not Reported |
| Cdiam3: | Not Reported | Cfrom3: | Not Reported |
| Cto3: | Not Reported | Cbfrom1: | 0 |
| Cbto1: | 2 | Cbsacks1: | 1 Cement |
| Cbfrom2: | 2 | Cbto2: | 12 |
| Cbsacks2: | 1 Bentonite | Cbfrom3: | Not Reported |
| Cbto3: | Not Reported | Cbsacks3: | Not Reported |
| Cbfrom4: | Not Reported | Cbto4: | Not Reported |
| Cbsacks4: | Not Reported | Cbfrom5: | Not Reported |
| Cbto5: | Not Reported | Cbsacks5: | Not Reported |
| Compname: | Geoprojects International, Inc. | Compstreet: | 8834 Circle Drive |
| Compcity: | Austin | Compstate: | TX |
| Compzip: | 78736 | Nameassig: | Jose Landeros |
| Traineenam: | Not Reported | Tnum: | Not Reported |
| Deleted: | 0 | Site id: | TXPLU3000049554 |

| Map ID<br>Direction<br>Distance<br>Elevation | Database | EDR ID Number |
|---|---|---|
| **B11**<br>**South**<br>**1/8 - 1/4 Mile**<br>**Lower** | **TX WELLS** | **TXPLU3000049560** |

| | | | |
|---|---|---|---|
| Plugtrackn: | 50485 | | |
| Dateentere: | 15-OCT-08 | Ownname: | ACC |
| Ownstreet: | 3401 Webberville Road | Owncity: | Austin |
| Ownstate: | TX | Ownzip: | 78702 |
| Wellstreet: | 3401 Webberville Road | | |
| Wellcity: | Austin | Wellzip: | 78702 |
| County: | Travis | | |
| Latitude: | 301600 | | |
| Lat dec: | 30.266666 | | |
| Longitude: | 974200 | | |
| Long dec: | -97.7 | | |
| Brmod: | Garmin | | |
| Gn: | 58438 | | |
| Gn1: | 58 | Gn75: | 43 |
| Gn25: | 8 | Ownwellno: | MW-2 |
| Typewater: | 0 | Typemon: | 1 |
| Typeinj: | 0 | Typedw: | 0 |
| Histdrille: | Not Reported | Histdrllic: | Not Reported |
| Histdatedr: | Not Reported | Histtracki: | Not Reported |
| Histdiamin: | 1 | Histdepth: | 11 |
| Plugdate: | 18-AUG-08 | | |
| Plugmethco: | All Casing removed from well. | | |
| Plugopname: | Jose landeros | | |
| Plugoplic: | 2551 | | |
| Plugmeth1: | 0 | Plugmeth2: | 0 |
| Plugmeth3: | 1 | Plugmeth4: | 0 |
| Plugmethot: | 0 | Plugvar: | Not Reported |
| Cdiam1: | Not Reported | Cfrom1: | Not Reported |
| Cto1: | Not Reported | Cdiam2: | Not Reported |
| Cfrom2: | Not Reported | Cto2: | Not Reported |
| Cdiam3: | Not Reported | Cfrom3: | Not Reported |
| Cto3: | Not Reported | Cbfrom1: | 0 |
| Cbto1: | 2 | Cbsacks1: | 1 Cement |
| Cbfrom2: | 2 | Cbto2: | 11 |
| Cbsacks2: | 1 Bentonite | Cbfrom3: | Not Reported |
| Cbto3: | Not Reported | Cbsacks3: | Not Reported |
| Cbfrom4: | Not Reported | Cbto4: | Not Reported |
| Cbsacks4: | Not Reported | Cbfrom5: | Not Reported |
| Cbto5: | Not Reported | Cbsacks5: | Not Reported |
| Compname: | Geoprojects International, Inc. | Compstreet: | 8834 Circle Drive |
| Compcity: | Austin | Compstate: | TX |
| Compzip: | 78736 | Nameassig: | Jose Landeros |
| Traineenam: | Not Reported | Tnum: | Not Reported |
| Deleted: | 0 | Site id: | TXPLU3000049560 |

| | | |
|---|---|---|
| **B12**<br>**South**<br>**1/8 - 1/4 Mile**<br>**Lower** | **TX WELLS** | **TXPLU3000049566** |

| | | | |
|---|---|---|---|
| Plugtrackn: | 50491 | | |
| Dateentere: | 15-OCT-08 | Ownname: | ACC |
| Ownstreet: | 3401 Webberville Road | Owncity: | Austin |
| Ownstate: | TX | Ownzip: | 78702 |
| Wellstreet: | 3401 Webberville Road | | |
| Wellcity: | Austin | Wellzip: | 78702 |
| County: | Travis | | |
| Latitude: | 301600 | | |
| Lat dec: | 30.266666 | | |
| Longitude: | 974200 | | |
| Long dec: | -97.7 | | |
| Brmod: | Garmin | | |
| Gn: | 58438 | | |
| Gn1: | 58 | Gn75: | 43 |
| Gn25: | 8 | Ownwellno: | MW-17 |
| Typewater: | 0 | Typemon: | 1 |
| Typeinj: | 0 | Typedw: | 0 |
| Histdrille: | Not Reported | Histdrllic: | Not Reported |
| Histdatedr: | Not Reported | Histtracki: | Not Reported |
| Histdiamin: | 2 | Histdepth: | 23 |
| Plugdate: | 18-AUG-08 | | |
| Plugmethco: | No Data | | |
| Plugopname: | Jose landeros | | |
| Plugoplic: | 2551 | | |
| Plugmeth1: | 0 | Plugmeth2: | 0 |
| Plugmeth3: | 1 | Plugmeth4: | 0 |
| Plugmethot: | 0 | Plugvar: | Not Reported |
| Cdiam1: | 2 | Cfrom1: | 3 |
| Cto1: | 23 | Cdiam2: | Not Reported |
| Cfrom2: | Not Reported | Cto2: | Not Reported |
| Cdiam3: | Not Reported | Cfrom3: | Not Reported |
| Cto3: | Not Reported | Cbfrom1: | 0 |
| Cbto1: | 2 | Cbsacks1: | 1 Cement |
| Cbfrom2: | 2 | Cbto2: | 23 |
| Cbsacks2: | 1 Bentonite | Cbfrom3: | Not Reported |
| Cbto3: | Not Reported | Cbsacks3: | Not Reported |
| Cbfrom4: | Not Reported | Cbto4: | Not Reported |
| Cbsacks4: | Not Reported | Cbfrom5: | Not Reported |
| Cbto5: | Not Reported | Cbsacks5: | Not Reported |
| Compname: | Geoprojects International, Inc. | Compstreet: | 8834 Circle Drive |
| Compcity: | Austin | Compstate: | TX |
| Compzip: | 78736 | Nameassig: | Jose Landeros |
| Traineenam: | Not Reported | Tnum: | Not Reported |
| Deleted: | 0 | Site id: | TXPLU3000049566 |

---

**B13**
**South**
**1/8 - 1/4 Mile**
**Lower**

**TX WELLS** **TXPLU3000049567**

| | | | |
|---|---|---|---|
| Plugtrackn: | 50492 | | |
| Dateentere: | 15-OCT-08 | Ownname: | ACC |
| Ownstreet: | 3401 Webberville Road | Owncity: | Austin |
| Ownstate: | TX | Ownzip: | 78702 |
| Wellstreet: | 3401 Webberville Road | | |
| Wellcity: | Austin | Wellzip: | 78702 |
| County: | Travis | | |
| Latitude: | 301600 | | |
| Lat dec: | 30.266666 | | |
| Longitude: | 974200 | | |

| | | | |
|---|---|---|---|
| Long dec: | -97.7 | | |
| Brmod: | Garmin | | |
| Gn: | 58438 | | |
| Gn1: | 58 | Gn75: | 43 |
| Gn25: | 8 | Ownwellno: | MW-16 |
| Typewater: | 0 | Typemon: | 1 |
| Typeinj: | 0 | Typedw: | 0 |
| Histdrille: | Not Reported | Histdrllic: | Not Reported |
| Histdatedr: | Not Reported | Histtracki: | Not Reported |
| Histdiamin: | 2 | Histdepth: | 23 |
| Plugdate: | 19-AUG-08 | | |
| Plugmethco: | No Data | | |
| Plugopname: | Jose landeros | | |
| Plugoplic: | 2551 | | |
| Plugmeth1: | 0 | Plugmeth2: | 0 |
| Plugmeth3: | 1 | Plugmeth4: | 0 |
| Plugmethot: | 0 | Plugvar: | Not Reported |
| Cdiam1: | 2 | Cfrom1: | 4 |
| Cto1: | 23 | Cdiam2: | Not Reported |
| Cfrom2: | Not Reported | Cto2: | Not Reported |
| Cdiam3: | Not Reported | Cfrom3: | Not Reported |
| Cto3: | Not Reported | Cbfrom1: | 0 |
| Cbto1: | 2 | Cbsacks1: | 1 Cement |
| Cbfrom2: | 2 | Cbto2: | 23 |
| Cbsacks2: | 1 Bentonite | Cbfrom3: | Not Reported |
| Cbto3: | Not Reported | Cbsacks3: | Not Reported |
| Cbfrom4: | Not Reported | Cbto4: | Not Reported |
| Cbsacks4: | Not Reported | Cbfrom5: | Not Reported |
| Cbto5: | Not Reported | Cbsacks5: | Not Reported |
| Compname: | Geoprojects International, Inc. | Compstreet: | 8834 Circle Drive |
| Compcity: | Austin | Compstate: | TX |
| Compzip: | 78736 | Nameassig: | Jose Landeros |
| Traineenam: | Not Reported | Tnum: | Not Reported |
| Deleted: | 0 | Site id: | TXPLU3000049567 |

---

**B14**
**South**
**1/8 - 1/4 Mile**
**Lower**

**TX WELLS** **TXPLU3000049569**

| | | | |
|---|---|---|---|
| Plugtrackn: | 50494 | | |
| Dateentere: | 15-OCT-08 | Ownname: | ACC |
| Ownstreet: | 3401 Webberville Road | Owncity: | Austin |
| Ownstate: | TX | Ownzip: | 78702 |
| Wellstreet: | 3401 Webberville Road | | |
| Wellcity: | Austin | Wellzip: | 78702 |
| County: | Travis | | |
| Latitude: | 301600 | | |
| Lat dec: | 30.266666 | | |
| Longitude: | 974200 | | |
| Long dec: | -97.7 | | |
| Brmod: | Garmin | | |
| Gn: | 58438 | | |
| Gn1: | 58 | Gn75: | 43 |
| Gn25: | 8 | Ownwellno: | MW-9 |
| Typewater: | 0 | Typemon: | 1 |
| Typeinj: | 0 | Typedw: | 0 |
| Histdrille: | Not Reported | Histdrllic: | Not Reported |
| Histdatedr: | Not Reported | Histtracki: | Not Reported |
| Histdiamin: | 1 | Histdepth: | 9 |

| | | | |
|---|---|---|---|
| Plugdate: | 19-AUG-08 | | |
| Plugmethco: | All Casing removed from well. | | |
| Plugopname: | Jose landeros | | |
| Plugoplic: | 2551 | | |
| Plugmeth1: | 0 | Plugmeth2: | 0 |
| Plugmeth3: | 1 | Plugmeth4: | 0 |
| Plugmethot: | 0 | Plugvar: | Not Reported |
| Cdiam1: | Not Reported | Cfrom1: | Not Reported |
| Cto1: | Not Reported | Cdiam2: | Not Reported |
| Cfrom2: | Not Reported | Cto2: | Not Reported |
| Cdiam3: | Not Reported | Cfrom3: | Not Reported |
| Cto3: | Not Reported | Cbfrom1: | 0 |
| Cbto1: | 2 | Cbsacks1: | 1 Cement |
| Cbfrom2: | 2 | Cbto2: | 9 |
| Cbsacks2: | 1 Bentonite | Cbfrom3: | Not Reported |
| Cbto3: | Not Reported | Cbsacks3: | Not Reported |
| Cbfrom4: | Not Reported | Cbto4: | Not Reported |
| Cbsacks4: | Not Reported | Cbfrom5: | Not Reported |
| Cbto5: | Not Reported | Cbsacks5: | Not Reported |
| Compname: | Geoprojects International, Inc. | Compstreet: | 8834 Circle Drive |
| Compcity: | Austin | Compstate: | TX |
| Compzip: | 78736 | Nameassig: | Jose Landeros |
| Traineenam: | Not Reported | Tnum: | Not Reported |
| Deleted: | 0 | Site id: | TXPLU3000049569 |

---

**B15**
**South**
**1/8 - 1/4 Mile**
**Lower**

**TX WELLS** **TXPLU3000049563**

| | | | |
|---|---|---|---|
| Plugtrackn: | 50488 | | |
| Dateentere: | 15-OCT-08 | Ownname: | ACC |
| Ownstreet: | 3401 Webberville Road | Owncity: | Austin |
| Ownstate: | TX | Ownzip: | 78702 |
| Wellstreet: | 3401 Webberville Road | | |
| Wellcity: | Austin | Wellzip: | 78702 |
| County: | Travis | | |
| Latitude: | 301600 | | |
| Lat dec: | 30.266666 | | |
| Longitude: | 974200 | | |
| Long dec: | -97.7 | | |
| Brmod: | Garmin | | |
| Gn: | 58438 | | |
| Gn1: | 58 | Gn75: | 43 |
| Gn25: | 8 | Ownwellno: | MW-7 |
| Typewater: | 0 | Typemon: | 1 |
| Typeinj: | 0 | Typedw: | 0 |
| Histdrille: | Not Reported | Histdrllic: | Not Reported |
| Histdatedr: | Not Reported | Histtracki: | Not Reported |
| Histdiamin: | 1 | Histdepth: | 13.9 |
| Plugdate: | 18-AUG-08 | | |
| Plugmethco: | No Data | | |
| Plugopname: | Jose landeros | | |
| Plugoplic: | 2551 | | |
| Plugmeth1: | 0 | Plugmeth2: | 0 |
| Plugmeth3: | 1 | Plugmeth4: | 0 |
| Plugmethot: | 0 | Plugvar: | Not Reported |
| Cdiam1: | 1 | Cfrom1: | 1.5 |
| Cto1: | 13.9 | Cdiam2: | Not Reported |
| Cfrom2: | Not Reported | Cto2: | Not Reported |

| | | | |
|---|---|---|---|
| Cdiam3: | Not Reported | Cfrom3: | Not Reported |
| Cto3: | Not Reported | Cbfrom1: | 0 |
| Cbto1: | 2 | Cbsacks1: | 1 Cement |
| Cbfrom2: | 2 | Cbto2: | 13.9 |
| Cbsacks2: | 1 Bentonite | Cbfrom3: | Not Reported |
| Cbto3: | Not Reported | Cbsacks3: | Not Reported |
| Cbfrom4: | Not Reported | Cbto4: | Not Reported |
| Cbsacks4: | Not Reported | Cbfrom5: | Not Reported |
| Cbto5: | Not Reported | Cbsacks5: | Not Reported |
| Compname: | Geoprojects International, Inc. | Compstreet: | 8834 Circle Drive |
| Compcity: | Austin | Compstate: | TX |
| Compzip: | 78736 | Nameassig: | Jose Landeros |
| Traineenam: | Not Reported | Tnum: | Not Reported |
| Deleted: | 0 | Site id: | TXPLU3000049563 |

---

**B16**
**South**
**1/8 - 1/4 Mile**
**Lower**

**TX WELLS** **TXPLU3000049564**

| | | | |
|---|---|---|---|
| Plugtrackn: | 50489 | | |
| Dateentere: | 15-OCT-08 | Ownname: | ACC |
| Ownstreet: | 3401 Webberville Road | Owncity: | Austin |
| Ownstate: | TX | Ownzip: | 78702 |
| Wellstreet: | 3401 Webberville Road | | |
| Wellcity: | Austin | Wellzip: | 78702 |
| County: | Travis | | |
| Latitude: | 301600 | | |
| Lat dec: | 30.266666 | | |
| Longitude: | 974200 | | |
| Long dec: | -97.7 | | |
| Brmod: | Garmin | | |
| Gn: | 58438 | | |
| Gn1: | 58 | Gn75: | 43 |
| Gn25: | 8 | Ownwellno: | MW-11 |
| Typewater: | 0 | Typemon: | 1 |
| Typeinj: | 0 | Typedw: | 0 |
| Histdrille: | Not Reported | Histdrllic: | Not Reported |
| Histdatedr: | Not Reported | Histtracki: | Not Reported |
| Histdiamin: | 1 | Histdepth: | 14.25 |
| Plugdate: | 18-AUG-08 | | |
| Plugmethco: | All Casing removed from well. | | |
| Plugopname: | Jose landeros | | |
| Plugoplic: | 2551 | | |
| Plugmeth1: | 0 | Plugmeth2: | 0 |
| Plugmeth3: | 1 | Plugmeth4: | 0 |
| Plugmethot: | 0 | Plugvar: | Not Reported |
| Cdiam1: | Not Reported | Cfrom1: | Not Reported |
| Cto1: | Not Reported | Cdiam2: | Not Reported |
| Cfrom2: | Not Reported | Cto2: | Not Reported |
| Cdiam3: | Not Reported | Cfrom3: | Not Reported |
| Cto3: | Not Reported | Cbfrom1: | 0 |
| Cbto1: | 2 | Cbsacks1: | 1 Cement |
| Cbfrom2: | 2 | Cbto2: | 14.25 |
| Cbsacks2: | 1 Bentonite | Cbfrom3: | Not Reported |
| Cbto3: | Not Reported | Cbsacks3: | Not Reported |
| Cbfrom4: | Not Reported | Cbto4: | Not Reported |
| Cbsacks4: | Not Reported | Cbfrom5: | Not Reported |
| Cbto5: | Not Reported | Cbsacks5: | Not Reported |
| Compname: | Geoprojects International, Inc. | Compstreet: | 8834 Circle Drive |

| | | | |
|---|---|---|---|
| Compcity: | Austin | Compstate: | TX |
| Compzip: | 78736 | Nameassig: | Jose Landeros |
| Traineenam: | Not Reported | Tnum: | Not Reported |
| Deleted: | 0 | Site id: | TXPLU3000049564 |

---

**B17**
**South**
**1/8 - 1/4 Mile**
**Lower**

**TX WELLS** **TXPLU3000049565**

| | | | |
|---|---|---|---|
| Plugtrackn: | 50490 | | |
| Dateentere: | 15-OCT-08 | Ownname: | ACC |
| Ownstreet: | 3401 Webberville Road | Owncity: | Austin |
| Ownstate: | TX | Ownzip: | 78702 |
| Wellstreet: | 3401 Webberville Road | | |
| Wellcity: | Austin | Wellzip: | 78702 |
| County: | Travis | | |
| Latitude: | 301600 | | |
| Lat dec: | 30.266666 | | |
| Longitude: | 974200 | | |
| Long dec: | -97.7 | | |
| Brmod: | Garmin | | |
| Gn: | 58438 | | |
| Gn1: | 58 | Gn75: | 43 |
| Gn25: | 8 | Ownwellno: | MW-10 |
| Typewater: | 0 | Typemon: | 1 |
| Typeinj: | 0 | Typedw: | 0 |
| Histdrille: | Not Reported | Histdrllic: | Not Reported |
| Histdatedr: | Not Reported | Histtracki: | Not Reported |
| Histdiamin: | 1 | Histdepth: | 15 |
| Plugdate: | 18-AUG-08 | | |
| Plugmethco: | All Casing removed from well. | | |
| Plugopname: | Jose landeros | | |
| Plugoplic: | 2551 | | |
| Plugmeth1: | 0 | Plugmeth2: | 0 |
| Plugmeth3: | 1 | Plugmeth4: | 0 |
| Plugmethot: | 0 | Plugvar: | Not Reported |
| Cdiam1: | Not Reported | Cfrom1: | Not Reported |
| Cto1: | Not Reported | Cdiam2: | Not Reported |
| Cfrom2: | Not Reported | Cto2: | Not Reported |
| Cdiam3: | Not Reported | Cfrom3: | Not Reported |
| Cto3: | Not Reported | Cbfrom1: | 0 |
| Cbto1: | 2 | Cbsacks1: | 1 Cement |
| Cbfrom2: | 2 | Cbto2: | 15 |
| Cbsacks2: | 1 Bentonite | Cbfrom3: | Not Reported |
| Cbto3: | Not Reported | Cbsacks3: | Not Reported |
| Cbfrom4: | Not Reported | Cbto4: | Not Reported |
| Cbsacks4: | Not Reported | Cbfrom5: | Not Reported |
| Cbto5: | Not Reported | Cbsacks5: | Not Reported |
| Compname: | Geoprojects International, Inc. | Compstreet: | 8834 Circle Drive |
| Compcity: | Austin | Compstate: | TX |
| Compzip: | 78736 | Nameassig: | Jose Landeros |
| Traineenam: | Not Reported | Tnum: | Not Reported |
| Deleted: | 0 | Site id: | TXPLU3000049565 |

| Map ID<br>Direction<br>Distance<br>Elevation | Database | EDR ID Number |
|---|---|---|
| **C18**<br>**ENE**<br>**1/8 - 1/4 Mile**<br>**Higher** | **TX WELLS** | **TXDOL2000154121** |

| | | | |
|---|---|---|---|
| Fid: | 154120 | Rec id: | 154115 |
| Edr site i: | 54473 | Owner: | Oliver Second Family Ltd. |
| Ownerwell: | MW 10,11 | | |
| Address: | P.O Box 6110 | | <br>Austin ,TX78762 |
| Grid: | 58-43-8 | | |
| Waddress: | 1135 Airport Blvd. | | <br>Austin ,TX |
| Lat : | 30° 16 10N | Wcounty: | Travis |
| Long : | 097° 41 48 W | Elevation: | No Data |
| Gpsused: | No Data | Typeofwork: | New Well |
| Propuse: | Monitor | Sdate: | Not Reported |
| Completedd: | Not Reported | | |
| Diameter: | 8.25 in From Surface To 30 ft | | |
| Dmethod: | Hollow Stem Auger | | |
| Bcompletio: | Not Reported | | |
| Packedfrom: | 3 ft to 30 ft | | |
| Packsize: | Not Reported | | |
| Finterval: | From 2 ft to 30 ft with 2 Bentonite (#sacks and material) | | |
| Sinterval: | From 2 ft to 0 ft with 5 Cement (#sacks and material) | | |
| Tinterval: | No Data | | |
| Usedmethod: | Mixed by hand | Cementedby: | Johnny Body |
| Contaminat: | No Data | Propertyli: | No Data |
| Verrimetho: | No Data | Variance: | No Data |
| Surface: | Surface Slab Installed | Staticleve: | No Data |
| Flow: | No Data | | |
| Packers: | No Data | | |
| Cementinwe: | No Data | Typepump: | No Data |
| Pumpbowl: | Not Reported | Welltests: | No Data |
| Yield: | Not Reported | | |
| Watertype: | No Data | Stratadept: | No Data |
| Chemicalma: | No Data | Undesirabl: | No |
| Companynam: | dba Universal Drilling Services | Companyadd: | 3532 Maggie Blvd |
| Ccitystate: | Orlando , FL 32811 | Licensenum: | 3060 |
| Wsignature: | Johnny Body | Dsignature: | No Data |
| Regnum: | No Data | | |
| Comments : | No Data | | |
| Site id: | TXDOL2000154121 | | |

---

| | | |
|---|---|---|
| **C19**<br>**ENE**<br>**1/8 - 1/4 Mile**<br>**Higher** | **TX WELLS** | **TXMON3000053475** |

| | | | |
|---|---|---|---|
| Dateentere: | 09-MAR-05 | Ownname: | Oliver Second Family Ltd. |
| Ownstreet: | P.O Box 6110 | | |
| Owncity: | Austin | Ownstate: | TX |
| Ownzip: | 78762 | County: | Travis |
| Wellstreet: | 1135 Airport Blvd. | | |
| Wellcity: | Austin | Wellzip: | Not Reported |
| Own: | MW 10,11 | | |
| Lat dec: | 30.269443 | | |
| Long dec: | -97.696666 | | |
| Elev: | 0 | | |

| | | | |
|---|---|---|---|
| Brandmodel: | Not Reported | | |
| Gn: | 58438 | | |
| Gn1: | 58 | Gn75: | 43 |
| Gn25: | 8 | Twn: | 1 |
| Twd: | 0 | Twr: | 0 |
| Twrp: | 0 | Twrg: | 0 |
| Um: | 1 | Ue: | 0 |
| Ud: | 0 | Uin: | 0 |
| Uir: | 0 | Ug: | 0 |
| Uij: | 0 | Up: | 0 |
| Udw: | 0 | Ut: | 0 |
| Us: | 0 | Uf: | 0 |
| Pby: | 0 | Pbn: | 0 |
| Datestart: | 08-MAR-05 | Datecomp: | 08-MAR-05 |
| Dia1: | 8.25 | Dia1to: | 30 |
| Dia2: | Not Reported | Dia2from: | Not Reported |
| Dia2to: | Not Reported | Dia3: | Not Reported |
| Dia3from: | Not Reported | Dia3to: | Not Reported |
| Dmdriven: | 0 | Dmairrotar: | 0 |
| Dmmudrotar: | 0 | Dmbored: | 0 |
| Dmairham: | 0 | Dmcabletoo: | 0 |
| Dmjetted: | 0 | Dmhollowst: | 1 |
| Dmrevcirc: | 0 | Dmotherck: | 0 |
| Dmother: | Not Reported | Bco: | 0 |
| Bcs: | 0 | Bcg: | 1 |
| Bcgs: | Not Reported | Bcu: | 0 |
| Bcoc: | 0 | Bcot: | Not Reported |
| Gpf: | 3 | Gpt: | 30 |
| Cemfrom1: | 2 | Cemto1: | 30 |
| Nosacks1: | 2 Bentonite | Cemfrom2: | 2 |
| Cemto2: | 0 | Nosacks2: | 5 Cement |
| Cemfrom3: | Not Reported | Cemto3: | Not Reported |
| Nosacks3: | Not Reported | Cementmeth: | Mixed by hand |
| Cementby: | Johnny Body | Ds: | Not Reported |
| Dpl: | Not Reported | Dsv: | Not Reported |
| Appvar: | Not Reported | Scs: | 1 |
| Scsv: | 0 | Scp: | 0 |
| Sca: | 0 | Watlev: | Not Reported |
| Watlevdate: | Not Reported | Artflow: | Not Reported |
| Wellplug48: | 0 | Tpturbine: | 0 |
| Tpjet: | 0 | Tpsubmersi: | 0 |
| Tpcylinder: | 0 | Tpotherck: | 0 |
| Tpother: | Not Reported | Pumpbowlde: | Not Reported |
| Wtpump: | 0 | Wtbailer: | 0 |
| Wtjetted: | 0 | Wtestimate: | 0 |
| Welltestyi: | Not Reported | Welltestdr: | Not Reported |
| Welltesthr: | Not Reported | Watqualund: | 0 |
| Watqualu 1: | 1 | Watertype: | Not Reported |
| Stratdepth: | Not Reported | Chemanaly: | 0 |
| Chemanaln: | 0 | Undnatural: | 0 |
| Untype: | Not Reported | Undhydro: | 0 |
| Undhaz: | 0 | Undotherck: | 0 |
| Undother: | Not Reported | | |
| Undcertify: | 0 | Compname: | dba Universal Drilling Services |
| Drllicno: | 3060 | | |
| Compstreet: | 3532 Maggie Blvd | Compcity: | Orlando |
| Compstate: | FL | Compzip: | 32811 |
| Drillernam: | Johnny Body | Traineenam: | Not Reported |
| Tnum: | Not Reported | | |
| Comments: | Not Reported | | |

| | | | |
|---|---|---|---|
| Confidenti: | 0 | Letterrecv: | Not Reported |
| Deleted: | 0 | Insdate: | Not Reported |
| Site id: | TXMON3000053475 | | |
| Latitude: | 30.269443 | | |
| Longitude: | -97.696666 | | |

---

**C20**
**ENE**
**1/8 - 1/4 Mile**
**Higher**

**TX WELLS** **TXDOL2000152050**

| | | | |
|---|---|---|---|
| Fid: | 152049 | Rec id: | 152049 |
| Edr site i: | 145928 | Owner: | OLIVER SECOND FAMILY LTD |
| Ownerwell: | RW-1 | | |
| Address: | PO BOX 6110 | | <br>AUSTIN ,TX78762 |
| Grid: | 58-43-8 | | |
| Waddress: | 1135 AIRPORT BLVD | | <br>AUSTIN ,TX78702 |
| Lat : | 30° 16 11N | Wcounty: | Travis |
| Long : | 097° 41 48 W | Elevation: | No Data |
| Gpsused: | Garmin etrex | Typeofwork: | New Well |
| Propuse: | Monitor | Sdate: | Not Reported |
| Completedd: | Not Reported | | |
| Diameter: | 7 7/8 in From Surface To 30 ft | | |
| Dmethod: | Hollow Stem Auger | | |
| Bcompletio: | Not Reported | | |
| Packedfrom: | 8 ft to 30 ft | | |
| Packsize: | 8/16 | | |
| Finterval: | From 0 ft to 2 ft with 1 cement (#sacks and material) | | |
| Sinterval: | From 2 ft to 30 ft with 2 Bentonite (#sacks and material) | | |
| Tinterval: | No Data | | |
| Usedmethod: | poured | Cementedby: | Talon |
| Contaminat: | No Data | Propertyli: | No Data |
| Verrimetho: | No Data | Variance: | No Data |
| Surface: | Surface Slab Installed | Staticleve: | No Data |
| Flow: | No Data | | |
| Packers: | No Data | | |
| Cementinwe: | No Data | Typepump: | No Data |
| Pumpbowl: | Not Reported | Welltests: | No Data |
| Yield: | Not Reported | | |
| Watertype: | fresh | Stratadept: | 30.50 ft. |
| Chemicalma: | No | Undesirabl: | No |
| Companynam: | Talon Drilling, LP | Companyadd: | 921 N Bivins |
| Ccitystate: | Amarillo , TX 79107 | Licensenum: | 54499 |
| Wsignature: | Shane Currie | Dsignature: | Ronnie Rodriguez |
| Regnum: | 57601 | | |
| Comments : | Amended Ref# 6604 12/5/08 | | |
| Site id: | TXDOL2000152050 | | |

---

**C21**
**ENE**
**1/8 - 1/4 Mile**
**Higher**

**TX WELLS** **TXMON3000143757**

| | | | |
|---|---|---|---|
| Dateentere: | 07-JUL-08 | Ownname: | OLIVER SECOND FAMILY LTD |
| Ownstreet: | PO BOX 6110 | | |
| Owncity: | AUSTIN | Ownstate: | TX |
| Ownzip: | 78762 | County: | Travis |
| Wellstreet: | 1135 AIRPORT BLVD | | |
| Wellcity: | AUSTIN | Wellzip: | 78702 |
| Own: | RW-1 | | |
| Lat dec: | 30.269721 | | |
| Long dec: | -97.696666 | | |
| Elev: | 0 | | |
| Brandmodel: | Garmin etrex | | |
| Gn: | 58438 | | |
| Gn1: | 58 | Gn75: | 43 |
| Gn25: | 8 | Twn: | 1 |
| Twd: | 0 | Twr: | 0 |
| Twrp: | 0 | Twrg: | 0 |
| Um: | 1 | Ue: | 0 |
| Ud: | 0 | Uin: | 0 |
| Uir: | 0 | Ug: | 0 |
| Uij: | 0 | Up: | 0 |
| Udw: | 0 | Ut: | 0 |
| Us: | 0 | Uf: | 0 |
| Pby: | 0 | Pbn: | 0 |
| Datestart: | 28-MAY-08 | Datecomp: | 29-MAY-08 |
| Dia1: | 7.875 | Dia1to: | 30 |
| Dia2: | Not Reported | Dia2from: | Not Reported |
| Dia2to: | Not Reported | Dia3: | Not Reported |
| Dia3from: | Not Reported | Dia3to: | Not Reported |
| Dmdriven: | 0 | Dmairrotar: | 0 |
| Dmmudrotar: | 0 | Dmbored: | 0 |
| Dmairham: | 0 | Dmcabletoo: | 0 |
| Dmjetted: | 0 | Dmhollowst: | 1 |
| Dmrevcirc: | 0 | Dmotherck: | 0 |
| Dmother: | Not Reported | Bco: | 0 |
| Bcs: | 0 | Bcg: | 1 |
| Bcgs: | 8/16 | Bcu: | 0 |
| Bcoc: | 0 | Bcot: | Not Reported |
| Gpf: | 8 | Gpt: | 30 |
| Cemfrom1: | 0 | Cemto1: | 2 |
| Nosacks1: | 1 cement | Cemfrom2: | 2 |
| Cemto2: | 30 | Nosacks2: | 2 Bentonite |
| Cemfrom3: | Not Reported | Cemto3: | Not Reported |
| Nosacks3: | Not Reported | Cementmeth: | poured |
| Cementby: | Talon | Ds: | Not Reported |
| Dpl: | Not Reported | Dsv: | Not Reported |
| Appvar: | Not Reported | Scs: | 1 |
| Scsv: | 0 | Scp: | 0 |
| Sca: | 0 | Watlev: | Not Reported |
| Watlevdate: | Not Reported | Artflow: | Not Reported |
| Wellplug48: | 0 | Tpturbine: | 0 |
| Tpjet: | 0 | Tpsubmersi: | 0 |
| Tpcylinder: | 0 | Tpotherck: | 0 |
| Tpother: | Not Reported | Pumpbowlde: | Not Reported |
| Wtpump: | 0 | Wtbailer: | 0 |
| Wtjetted: | 0 | Wtestimate: | 0 |
| Welltestyi: | Not Reported | Welltestdr: | Not Reported |
| Welltesthr: | Not Reported | Watqualund: | 0 |
| Watqualu 1: | 1 | Watertype: | fresh |
| Stratdepth: | 30.50 | Chemanaly: | 0 |
| Chemanaln: | 1 | Undnatural: | 0 |

| | | | |
|---|---|---|---|
| Untype: | Not Reported | Undhydro: | 0 |
| Undhaz: | 0 | Undotherck: | 0 |
| Undother: | Not Reported | | |
| Undcertify: | 0 | Compname: | Talon Drilling, LP |
| Drllicno: | 54499 | | |
| Compstreet: | 921 N Bivins | Compcity: | Amarillo |
| Compstate: | TX | Compzip: | 79107 |
| Drillernam: | Shane Currie | Traineenam: | Ronnie Rodriguez |
| Tnum: | 57601 | | |
| Comments: | Amended Ref# 6604 12/5/08 | | |
| Confidenti: | 0 | Letterrecv: | Not Reported |
| Deleted: | 0 | Insdate: | Not Reported |
| Site id: | TXMON3000143757 | | |
| Latitude: | 30.269721 | | |
| Longitude: | -97.696666 | | |

---

**22**
**SSW** **TX WELLS** **TXMON3000318173**
**1/8 - 1/4 Mile**
**Higher**

| | | | |
|---|---|---|---|
| Dateentere: | 19-JUN-13 | Ownname: | Dorsey Barger |
| Ownstreet: | 3300 Govalle Ave | | |
| Owncity: | Austin | Ownstate: | TX |
| Ownzip: | 78702 | County: | Travis |
| Wellstreet: | 3300 Govalle Ave | | |
| Wellcity: | Austin | Wellzip: | 78702 |
| Own: | Well #1 | | |
| Lat dec: | 30.265555 | | |
| Long dec: | -97.700555 | | |
| Elev: | 0 | | |
| Brandmodel: | Garmin | | |
| Gn: | 58438 | | |
| Gn1: | 58 | Gn75: | 43 |
| Gn25: | 8 | Twn: | 1 |
| Twd: | 0 | Twr: | 0 |
| Twrp: | 0 | Twrg: | 0 |
| Um: | 0 | Ue: | 0 |
| Ud: | 0 | Uin: | 0 |
| Uir: | 1 | Ug: | 0 |
| Uij: | 0 | Up: | 0 |
| Udw: | 0 | Ut: | 0 |
| Us: | 0 | Uf: | 0 |
| Pby: | 0 | Pbn: | 0 |
| Datestart: | 22-DEC-09 | Datecomp: | 23-DEC-09 |
| Dia1: | 8 | Dia1to: | 34.5 |
| Dia2: | Not Reported | Dia2from: | Not Reported |
| Dia2to: | Not Reported | Dia3: | Not Reported |
| Dia3from: | Not Reported | Dia3to: | Not Reported |
| Dmdriven: | 0 | Dmairrotar: | 0 |
| Dmmudrotar: | 0 | Dmbored: | 0 |
| Dmairham: | 0 | Dmcabletoo: | 0 |
| Dmjetted: | 0 | Dmhollowst: | 1 |
| Dmrevcirc: | 0 | Dmotherck: | 0 |
| Dmother: | Not Reported | Bco: | 0 |
| Bcs: | 1 | Bcg: | 1 |
| Bcgs: | 16/30 | Bcu: | 0 |
| Bcoc: | 0 | Bcot: | Not Reported |
| Gpf: | 34.5 | Gpt: | 12 |
| Cemfrom1: | 12 | Cemto1: | 10 |
| Nosacks1: | 2 sks Bent Chip | Cemfrom2: | 10 |

| | | | |
|---|---|---|---|
| Cemto2: | 0 | Nosacks2: | 3 sks Cement |
| Cemfrom3: | Not Reported | Cemto3: | Not Reported |
| Nosacks3: | Not Reported | Cementmeth: | Surface Pour |
| Cementby: | Geoprojects | Ds: | n/a |
| Dpl: | n/a | Dsv: | Owner Knowledge |
| Appvar: | Not Reported | Scs: | 0 |
| Scsv: | 1 | Scp: | 0 |
| Sca: | 0 | Watlev: | 19 |
| Watlevdate: | 23-DEC-09 | Artflow: | Not Reported |
| Wellplug48: | 0 | Tpturbine: | 0 |
| Tpjet: | 0 | Tpsubmersi: | 0 |
| Tpcylinder: | 0 | Tpotherck: | 0 |
| Tpother: | Not Reported | Pumpbowlde: | Not Reported |
| Wtpump: | 0 | Wtbailer: | 0 |
| Wtjetted: | 0 | Wtestimate: | 0 |
| Welltestyi: | Not Reported | Welltestdr: | Not Reported |
| Welltesthr: | Not Reported | Watqualund: | 0 |
| Watqualu 1: | 1 | Watertype: | Alluvial |
| Stratdepth: | 19 | Chemanaly: | 0 |
| Chemanaln: | 1 | Undnatural: | 0 |
| Untype: | Not Reported | Undhydro: | 0 |
| Undhaz: | 0 | Undotherck: | 0 |
| Undother: | Not Reported | | |
| Undcertify: | 0 | Compname: | Geoprojects International, Inc. |
| Drllicno: | 2551 | | |
| Compstreet: | 8834 Circle Drive | Compcity: | Austin |
| Compstate: | TX | Compzip: | 78736 |
| Drillernam: | Jose Landeros | Traineenam: | Not Reported |
| Tnum: | Not Reported | | |
| Comments: | Not Reported | | |
| Confidenti: | 0 | Letterrecv: | Not Reported |
| Deleted: | 0 | Insdate: | Not Reported |
| Site id: | TXMON3000318173 | | |
| Latitude: | 30.265555 | | |
| Longitude: | -97.700555 | | |

---

**C23**
**NE**
**1/8 - 1/4 Mile**
**Higher**

**TX WELLS** **TXPLU3000046490**

| | | | |
|---|---|---|---|
| Plugtrackn: | 47328 | | |
| Dateentere: | 25-APR-08 | Ownname: | Valero Energy Corporation #84 |
| Ownstreet: | P.O. Box 696000 | Owncity: | San Antonio |
| Ownstate: | TX | Ownzip: | 78269 |
| Wellstreet: | 1140 Airport Boulevard | | |
| Wellcity: | Austin | Wellzip: | 78702 |
| County: | Travis | | |
| Latitude: | 301614 | | |
| Lat dec: | 30.270554 | | |
| Longitude: | 974149 | | |
| Long dec: | -97.696944 | | |
| Brmod: | Google Earth | | |
| Gn: | 58438 | | |
| Gn1: | 58 | Gn75: | 43 |
| Gn25: | 8 | Ownwellno: | MW - 4 |
| Typewater: | 0 | Typemon: | 1 |
| Typeinj: | 0 | Typedw: | 0 |
| Histdrille: | James E. Neal | Histdrllic: | 4868 |
| Histdatedr: | 08-SEP-03 | Histtracki: | Not Reported |
| Histdiamin: | 2 | Histdepth: | 30 |

| | | | |
|---|---|---|---|
| Plugdate: | 21-APR-08 | | |
| Plugmethco: | No Data | | |
| Plugopname: | Gary T. May | | |
| Plugoplic: | 3256 | | |
| Plugmeth1: | 0 | Plugmeth2: | 0 |
| Plugmeth3: | 1 | Plugmeth4: | 0 |
| Plugmethot: | 0 | Plugvar: | Not Reported |
| Cdiam1: | 2 | Cfrom1: | Not Reported |
| Cto1: | Not Reported | Cdiam2: | Not Reported |
| Cfrom2: | Not Reported | Cto2: | Not Reported |
| Cdiam3: | Not Reported | Cfrom3: | Not Reported |
| Cto3: | Not Reported | Cbfrom1: | 0 |
| Cbto1: | 2 | Cbsacks1: | .25 Cement |
| Cbfrom2: | 2 | Cbto2: | 30 |
| Cbsacks2: | 1 Bentonite | Cbfrom3: | Not Reported |
| Cbto3: | Not Reported | Cbsacks3: | Not Reported |
| Cbfrom4: | Not Reported | Cbto4: | Not Reported |
| Cbsacks4: | Not Reported | Cbfrom5: | Not Reported |
| Cbto5: | Not Reported | Cbsacks5: | Not Reported |
| Compname: | Vortex Drilling Inc. | Compstreet: | 4412 Bluemel Road |
| Compcity: | San Antonio | Compstate: | TX |
| Compzip: | 78240 | Nameassig: | Gary T. May |
| Traineenam: | Not Reported | Tnum: | Not Reported |
| Deleted: | 0 | Site id: | TXPLU3000046490 |

---

**C24**
**NE**
**1/8 - 1/4 Mile**
**Higher**

**TX WELLS** **TXPLU3000046491**

| | | | |
|---|---|---|---|
| Plugtrackn: | 47329 | | |
| Dateentere: | 25-APR-08 | Ownname: | Valero Energy Corporation #84 |
| Ownstreet: | P.O. Box 696000 | Owncity: | San Antonio |
| Ownstate: | TX | Ownzip: | 78269 |
| Wellstreet: | 1140 Airport Boulevard | | |
| Wellcity: | Austin | Wellzip: | 78702 |
| County: | Travis | | |
| Latitude: | 301614 | | |
| Lat dec: | 30.270554 | | |
| Longitude: | 974149 | | |
| Long dec: | -97.696944 | | |
| Brmod: | Google Earth | | |
| Gn: | 58438 | | |
| Gn1: | 58 | Gn75: | 43 |
| Gn25: | 8 | Ownwellno: | MW - 5 |
| Typewater: | 0 | Typemon: | 1 |
| Typeinj: | 0 | Typedw: | 0 |
| Histdrille: | John E. Talbot | Histdrllic: | 3180 |
| Histdatedr: | 11-MAR-04 | Histtracki: | Not Reported |
| Histdiamin: | 2 | Histdepth: | 30 |
| Plugdate: | 21-APR-08 | | |
| Plugmethco: | No Data | | |
| Plugopname: | Gary T. May | | |
| Plugoplic: | 3256 | | |
| Plugmeth1: | 0 | Plugmeth2: | 0 |
| Plugmeth3: | 1 | Plugmeth4: | 0 |
| Plugmethot: | 0 | Plugvar: | Not Reported |
| Cdiam1: | 2 | Cfrom1: | Not Reported |
| Cto1: | Not Reported | Cdiam2: | Not Reported |
| Cfrom2: | Not Reported | Cto2: | Not Reported |

| | | | |
|---|---|---|---|
| Cdiam3: | Not Reported | Cfrom3: | Not Reported |
| Cto3: | Not Reported | Cbfrom1: | 0 |
| Cbto1: | 2 | Cbsacks1: | .25 Cement |
| Cbfrom2: | 2 | Cbto2: | 30 |
| Cbsacks2: | 1 Bentonite | Cbfrom3: | Not Reported |
| Cbto3: | Not Reported | Cbsacks3: | Not Reported |
| Cbfrom4: | Not Reported | Cbto4: | Not Reported |
| Cbsacks4: | Not Reported | Cbfrom5: | Not Reported |
| Cbto5: | Not Reported | Cbsacks5: | Not Reported |
| Compname: | Vortex Drilling Inc. | Compstreet: | 4412 Bluemel Road |
| Compcity: | San Antonio | Compstate: | TX |
| Compzip: | 78240 | Nameassig: | Gary T. May |
| Traineenam: | Not Reported | Tnum: | Not Reported |
| Deleted: | 0 | Site id: | TXPLU3000046491 |

---

**C25**
**NE**
**1/8 - 1/4 Mile**
**Higher**

**TX WELLS** **TXPLU3000046492**

| | | | |
|---|---|---|---|
| Plugtrackn: | 47330 | | |
| Dateentere: | 25-APR-08 | Ownname: | Valero Energy Corporation #84 |
| Ownstreet: | P.O. Box 696000 | Owncity: | San Antonio |
| Ownstate: | TX | Ownzip: | 78269 |
| Wellstreet: | 1140 Airport Boulevard | | |
| Wellcity: | Austin | Wellzip: | 78702 |
| County: | Travis | | |
| Latitude: | 301614 | | |
| Lat dec: | 30.270554 | | |
| Longitude: | 974149 | | |
| Long dec: | -97.696944 | | |
| Brmod: | Google Earth | | |
| Gn: | 58438 | | |
| Gn1: | 58 | Gn75: | 43 |
| Gn25: | 8 | Ownwellno: | MW - 6 |
| Typewater: | 0 | Typemon: | 1 |
| Typeinj: | 0 | Typedw: | 0 |
| Histdrille: | John E. Talbot | Histdrllic: | 3180 |
| Histdatedr: | 11-MAR-04 | Histtracki: | Not Reported |
| Histdiamin: | 2 | Histdepth: | 30 |
| Plugdate: | 21-APR-08 | | |
| Plugmethco: | No Data | | |
| Plugopname: | Gary T. May | | |
| Plugoplic: | 3256 | | |
| Plugmeth1: | 0 | Plugmeth2: | 0 |
| Plugmeth3: | 1 | Plugmeth4: | 0 |
| Plugmethot: | 0 | Plugvar: | Not Reported |
| Cdiam1: | 2 | Cfrom1: | Not Reported |
| Cto1: | Not Reported | Cdiam2: | Not Reported |
| Cfrom2: | Not Reported | Cto2: | Not Reported |
| Cdiam3: | Not Reported | Cfrom3: | Not Reported |
| Cto3: | Not Reported | Cbfrom1: | 0 |
| Cbto1: | 2 | Cbsacks1: | .25 Cement |
| Cbfrom2: | 2 | Cbto2: | 30 |
| Cbsacks2: | 1 Bentonite | Cbfrom3: | Not Reported |
| Cbto3: | Not Reported | Cbsacks3: | Not Reported |
| Cbfrom4: | Not Reported | Cbto4: | Not Reported |
| Cbsacks4: | Not Reported | Cbfrom5: | Not Reported |
| Cbto5: | Not Reported | Cbsacks5: | Not Reported |
| Compname: | Vortex Drilling Inc. | Compstreet: | 4412 Bluemel Road |

| | | | |
|---|---|---|---|
| Compcity: | San Antonio | Compstate: | TX |
| Compzip: | 78240 | Nameassig: | Gary T. May |
| Traineenam: | Not Reported | Tnum: | Not Reported |
| Deleted: | 0 | Site id: | TXPLU3000046492 |

---

**C26**
**NE**
**1/8 - 1/4 Mile**
**Higher**

**TX WELLS** **TXPLU3000046487**

| | | | |
|---|---|---|---|
| Plugtrackn: | 47325 | | |
| Dateentere: | 25-APR-08 | Ownname: | Valero Energy Corporation #84 |
| Ownstreet: | P.O. Box 696000 | Owncity: | San Antonio |
| Ownstate: | TX | Ownzip: | 78269 |
| Wellstreet: | 1140 Airport Boulevard | | |
| Wellcity: | Austin | Wellzip: | 78702 |
| County: | Travis | | |
| Latitude: | 301614 | | |
| Lat dec: | 30.270554 | | |
| Longitude: | 974149 | | |
| Long dec: | -97.696944 | | |
| Brmod: | Google Earth | | |
| Gn: | 58438 | | |
| Gn1: | 58 | Gn75: | 43 |
| Gn25: | 8 | Ownwellno: | MW - 1 |
| Typewater: | 0 | Typemon: | 1 |
| Typeinj: | 0 | Typedw: | 0 |
| Histdrille: | James E. Neal | Histdrllic: | 4868 |
| Histdatedr: | 08-SEP-03 | Histtracki: | Not Reported |
| Histdiamin: | 2 | Histdepth: | 30 |
| Plugdate: | 21-APR-08 | | |
| Plugmethco: | No Data | | |
| Plugopname: | Gary T. May | | |
| Plugoplic: | 3256 | | |
| Plugmeth1: | 0 | Plugmeth2: | 0 |
| Plugmeth3: | 1 | Plugmeth4: | 0 |
| Plugmethot: | 0 | Plugvar: | Not Reported |
| Cdiam1: | 2 | Cfrom1: | Not Reported |
| Cto1: | Not Reported | Cdiam2: | Not Reported |
| Cfrom2: | Not Reported | Cto2: | Not Reported |
| Cdiam3: | Not Reported | Cfrom3: | Not Reported |
| Cto3: | Not Reported | Cbfrom1: | 0 |
| Cbto1: | 2 | Cbsacks1: | .25 Cement |
| Cbfrom2: | 2 | Cbto2: | 30 |
| Cbsacks2: | 1 Bentonite | Cbfrom3: | Not Reported |
| Cbto3: | Not Reported | Cbsacks3: | Not Reported |
| Cbfrom4: | Not Reported | Cbto4: | Not Reported |
| Cbsacks4: | Not Reported | Cbfrom5: | Not Reported |
| Cbto5: | Not Reported | Cbsacks5: | Not Reported |
| Compname: | Vortex Drilling Inc. | Compstreet: | 4412 Bluemel Road |
| Compcity: | San Antonio | Compstate: | TX |
| Compzip: | 78240 | Nameassig: | Gary T. May |
| Traineenam: | Not Reported | Tnum: | Not Reported |
| Deleted: | 0 | Site id: | TXPLU3000046487 |

| Map ID<br>Direction<br>Distance<br>Elevation | | Database | EDR ID Number |
|---|---|---|---|
| **C27**<br>**NE**<br>**1/8 - 1/4 Mile**<br>**Higher** | | **TX WELLS** | **TXPLU3000046488** |

| | | | |
|---|---|---|---|
| Plugtrackn: | 47326 | | |
| Dateentere: | 25-APR-08 | Ownname: | Valero Energy Corporation #84 |
| Ownstreet: | P.O. Box 696000 | Owncity: | San Antonio |
| Ownstate: | TX | Ownzip: | 78269 |
| Wellstreet: | 1140 Airport Boulevard | | |
| Wellcity: | Austin | Wellzip: | 78702 |
| County: | Travis | | |
| Latitude: | 301614 | | |
| Lat dec: | 30.270554 | | |
| Longitude: | 974149 | | |
| Long dec: | -97.696944 | | |
| Brmod: | Google Earth | | |
| Gn: | 58438 | | |
| Gn1: | 58 | Gn75: | 43 |
| Gn25: | 8 | Ownwellno: | MW - 2 |
| Typewater: | 0 | Typemon: | 1 |
| Typeinj: | 0 | Typedw: | 0 |
| Histdrille: | James E. Neal | Histdrllic: | 4868 |
| Histdatedr: | 08-SEP-03 | Histtracki: | Not Reported |
| Histdiamin: | 2 | Histdepth: | 30 |
| Plugdate: | 21-APR-08 | | |
| Plugmethco: | No Data | | |
| Plugopname: | Gary T. May | | |
| Plugoplic: | 3256 | | |
| Plugmeth1: | 0 | Plugmeth2: | 0 |
| Plugmeth3: | 1 | Plugmeth4: | 0 |
| Plugmethot: | 0 | Plugvar: | Not Reported |
| Cdiam1: | 2 | Cfrom1: | Not Reported |
| Cto1: | Not Reported | Cdiam2: | Not Reported |
| Cfrom2: | Not Reported | Cto2: | Not Reported |
| Cdiam3: | Not Reported | Cfrom3: | Not Reported |
| Cto3: | Not Reported | Cbfrom1: | 0 |
| Cbto1: | 2 | Cbsacks1: | .25 Cement |
| Cbfrom2: | 2 | Cbto2: | 30 |
| Cbsacks2: | 1 Bentonite | Cbfrom3: | Not Reported |
| Cbto3: | Not Reported | Cbsacks3: | Not Reported |
| Cbfrom4: | Not Reported | Cbto4: | Not Reported |
| Cbsacks4: | Not Reported | Cbfrom5: | Not Reported |
| Cbto5: | Not Reported | Cbsacks5: | Not Reported |
| Compname: | Vortex Drilling Inc. | Compstreet: | 4412 Bluemel Road |
| Compcity: | San Antonio | Compstate: | TX |
| Compzip: | 78240 | Nameassig: | Gary T. May |
| Traineenam: | Not Reported | Tnum: | Not Reported |
| Deleted: | 0 | Site id: | TXPLU3000046488 |

| | | | |
|---|---|---|---|
| **C28**<br>**NE**<br>**1/8 - 1/4 Mile**<br>**Higher** | | **TX WELLS** | **TXPLU3000046489** |

| | | | |
|---|---|---|---|
| Plugtrackn: | 47327 | | |
| Dateentere: | 25-APR-08 | Ownname: | Valero Energy Corporation #84 |
| Ownstreet: | P.O. Box 696000 | Owncity: | San Antonio |
| Ownstate: | TX | Ownzip: | 78269 |
| Wellstreet: | 1140 Airport Boulevard | | |
| Wellcity: | Austin | Wellzip: | 78702 |
| County: | Travis | | |
| Latitude: | 301614 | | |
| Lat dec: | 30.270554 | | |
| Longitude: | 974149 | | |
| Long dec: | -97.696944 | | |
| Brmod: | Google Earth | | |
| Gn: | 58438 | | |
| Gn1: | 58 | Gn75: | 43 |
| Gn25: | 8 | Ownwellno: | MW - 3 |
| Typewater: | 0 | Typemon: | 1 |
| Typeinj: | 0 | Typedw: | 0 |
| Histdrille: | James E. Neal | Histdrllic: | 4868 |
| Histdatedr: | 08-SEP-03 | Histtracki: | Not Reported |
| Histdiamin: | 2 | Histdepth: | 30 |
| Plugdate: | 21-APR-08 | | |
| Plugmethco: | No Data | | |
| Plugopname: | Gary T. May | | |
| Plugoplic: | 3256 | | |
| Plugmeth1: | 0 | Plugmeth2: | 0 |
| Plugmeth3: | 1 | Plugmeth4: | 0 |
| Plugmethot: | 0 | Plugvar: | Not Reported |
| Cdiam1: | 2 | Cfrom1: | Not Reported |
| Cto1: | Not Reported | Cdiam2: | Not Reported |
| Cfrom2: | Not Reported | Cto2: | Not Reported |
| Cdiam3: | Not Reported | Cfrom3: | Not Reported |
| Cto3: | Not Reported | Cbfrom1: | 0 |
| Cbto1: | 2 | Cbsacks1: | .25 Cement |
| Cbfrom2: | 2 | Cbto2: | 30 |
| Cbsacks2: | 1 Bentonite | Cbfrom3: | Not Reported |
| Cbto3: | Not Reported | Cbsacks3: | Not Reported |
| Cbfrom4: | Not Reported | Cbto4: | Not Reported |
| Cbsacks4: | Not Reported | Cbfrom5: | Not Reported |
| Cbto5: | Not Reported | Cbsacks5: | Not Reported |
| Compname: | Vortex Drilling Inc. | Compstreet: | 4412 Bluemel Road |
| Compcity: | San Antonio | Compstate: | TX |
| Compzip: | 78240 | Nameassig: | Gary T. May |
| Traineenam: | Not Reported | Tnum: | Not Reported |
| Deleted: | 0 | Site id: | TXPLU3000046489 |

---

**C29**
**NE**
**1/8 - 1/4 Mile**
**Higher**

**TX WELLS** **TXPLU3000046496**

| | | | |
|---|---|---|---|
| Plugtrackn: | 47334 | | |
| Dateentere: | 25-APR-08 | Ownname: | Valero Energy Corporation #84 |
| Ownstreet: | P.O. Box 696000 | Owncity: | San Antonio |
| Ownstate: | TX | Ownzip: | 78269 |
| Wellstreet: | 1140 Airport Boulevard | | |
| Wellcity: | Austin | Wellzip: | 78702 |
| County: | Travis | | |
| Latitude: | 301614 | | |
| Lat dec: | 30.270554 | | |
| Longitude: | 974149 | | |

| | | | |
|---|---|---|---|
| Long dec: | -97.696944 | | |
| Brmod: | Google Earth | | |
| Gn: | 58438 | | |
| Gn1: | 58 | Gn75: | 43 |
| Gn25: | 8 | Ownwellno: | MW - 11 |
| Typewater: | 0 | Typemon: | 1 |
| Typeinj: | 0 | Typedw: | 0 |
| Histdrille: | John E. Talbot | Histdrllic: | 3180 |
| Histdatedr: | 23-AUG-07 | Histtracki: | 121972 |
| Histdiamin: | 2 | Histdepth: | 30 |
| Plugdate: | 21-APR-08 | | |
| Plugmethco: | No Data | | |
| Plugopname: | Gary T. May | | |
| Plugoplic: | 3256 | | |
| Plugmeth1: | 0 | Plugmeth2: | 0 |
| Plugmeth3: | 1 | Plugmeth4: | 0 |
| Plugmethot: | 0 | Plugvar: | Not Reported |
| Cdiam1: | 2 | Cfrom1: | Not Reported |
| Cto1: | Not Reported | Cdiam2: | Not Reported |
| Cfrom2: | Not Reported | Cto2: | Not Reported |
| Cdiam3: | Not Reported | Cfrom3: | Not Reported |
| Cto3: | Not Reported | Cbfrom1: | 0 |
| Cbto1: | 2 | Cbsacks1: | .25 Cement |
| Cbfrom2: | 2 | Cbto2: | 30 |
| Cbsacks2: | 1 Bentonite | Cbfrom3: | Not Reported |
| Cbto3: | Not Reported | Cbsacks3: | Not Reported |
| Cbfrom4: | Not Reported | Cbto4: | Not Reported |
| Cbsacks4: | Not Reported | Cbfrom5: | Not Reported |
| Cbto5: | Not Reported | Cbsacks5: | Not Reported |
| Compname: | Vortex Drilling Inc. | Compstreet: | 4412 Bluemel Road |
| Compcity: | San Antonio | Compstate: | TX |
| Compzip: | 78240 | Nameassig: | Gary T. May |
| Traineenam: | Not Reported | Tnum: | Not Reported |
| Deleted: | 0 | Site id: | TXPLU3000046496 |

---

**C30**
**NE**
**1/8 - 1/4 Mile**
**Higher**

**TX WELLS** **TXPLU3000046497**

| | | | |
|---|---|---|---|
| Plugtrackn: | 47335 | | |
| Dateentere: | 25-APR-08 | Ownname: | Valero Energy Corporation #84 |
| Ownstreet: | P.O. Box 696000 | Owncity: | San Antonio |
| Ownstate: | TX | Ownzip: | 78269 |
| Wellstreet: | 1140 Airport Boulevard | | |
| Wellcity: | Austin | Wellzip: | 78702 |
| County: | Travis | | |
| Latitude: | 301614 | | |
| Lat dec: | 30.270554 | | |
| Longitude: | 974149 | | |
| Long dec: | -97.696944 | | |
| Brmod: | Google Earth | | |
| Gn: | 58438 | | |
| Gn1: | 58 | Gn75: | 43 |
| Gn25: | 8 | Ownwellno: | MW - 10 |
| Typewater: | 0 | Typemon: | 1 |
| Typeinj: | 0 | Typedw: | 0 |
| Histdrille: | James E. Neal | Histdrllic: | 4868 |
| Histdatedr: | 08-SEP-04 | Histtracki: | Not Reported |
| Histdiamin: | 2 | Histdepth: | 30 |

| | | | |
|---|---|---|---|
| Plugdate: | 21-APR-08 | | |
| Plugmethco: | No Data | | |
| Plugopname: | Gary T. May | | |
| Plugoplic: | 3256 | | |
| Plugmeth1: | 0 | Plugmeth2: | 0 |
| Plugmeth3: | 1 | Plugmeth4: | 0 |
| Plugmethot: | 0 | Plugvar: | Not Reported |
| Cdiam1: | 2 | Cfrom1: | Not Reported |
| Cto1: | Not Reported | Cdiam2: | Not Reported |
| Cfrom2: | Not Reported | Cto2: | Not Reported |
| Cdiam3: | Not Reported | Cfrom3: | Not Reported |
| Cto3: | Not Reported | Cbfrom1: | 0 |
| Cbto1: | 2 | Cbsacks1: | .25 Cement |
| Cbfrom2: | 2 | Cbto2: | 30 |
| Cbsacks2: | 1 Bentonite | Cbfrom3: | Not Reported |
| Cbto3: | Not Reported | Cbsacks3: | Not Reported |
| Cbfrom4: | Not Reported | Cbto4: | Not Reported |
| Cbsacks4: | Not Reported | Cbfrom5: | Not Reported |
| Cbto5: | Not Reported | Cbsacks5: | Not Reported |
| Compname: | Vortex Drilling Inc. | Compstreet: | 4412 Bluemel Road |
| Compcity: | San Antonio | Compstate: | TX |
| Compzip: | 78240 | Nameassig: | Gary T. May |
| Traineenam: | Not Reported | Tnum: | Not Reported |
| Deleted: | 0 | Site id: | TXPLU3000046497 |

---

**C31**
**NE**
**1/8 - 1/4 Mile**
**Higher**

**TX WELLS** **TXMON3000120258**

| | | | |
|---|---|---|---|
| Dateentere: | 11-SEP-07 | Ownname: | Valero Energy Corporation #84 |
| Ownstreet: | P.O. Box 696000 | | |
| Owncity: | San Antonio | Ownstate: | TX |
| Ownzip: | 78269 | County: | Travis |
| Wellstreet: | 1140 Airport Boulevard | | |
| Wellcity: | Austin | Wellzip: | 78702 |
| Own: | MW - 11 | | |
| Lat dec: | 30.270554 | | |
| Long dec: | -97.696944 | | |
| Elev: | 0 | | |
| Brandmodel: | Google Earth | | |
| Gn: | 58438 | | |
| Gn1: | 58 | Gn75: | 43 |
| Gn25: | 8 | Twn: | 1 |
| Twd: | 0 | Twr: | 0 |
| Twrp: | 0 | Twrg: | 0 |
| Um: | 1 | Ue: | 0 |
| Ud: | 0 | Uin: | 0 |
| Uir: | 0 | Ug: | 0 |
| Uij: | 0 | Up: | 0 |
| Udw: | 0 | Ut: | 0 |
| Us: | 0 | Uf: | 0 |
| Pby: | 0 | Pbn: | 0 |
| Datestart: | 23-AUG-07 | Datecomp: | 23-AUG-07 |
| Dia1: | 8 | Dia1to: | 30 |
| Dia2: | Not Reported | Dia2from: | Not Reported |
| Dia2to: | Not Reported | Dia3: | Not Reported |
| Dia3from: | Not Reported | Dia3to: | Not Reported |
| Dmdriven: | 0 | Dmairrotar: | 0 |
| Dmmudrotar: | 0 | Dmbored: | 0 |

| | | | |
|---|---|---|---|
| Dmairham: | 0 | Dmcabletoo: | 0 |
| Dmjetted: | 0 | Dmhollowst: | 1 |
| Dmrevcirc: | 0 | Dmotherck: | 0 |
| Dmother: | Not Reported | Bco: | 0 |
| Bcs: | 0 | Bcg: | 1 |
| Bcgs: | 20/40 | Bcu: | 0 |
| Bcoc: | 0 | Bcot: | Not Reported |
| Gpf: | 30 | Gpt: | 13 |
| Cemfrom1: | 0 | Cemto1: | 2 |
| Nosacks1: | 1 Cement | Cemfrom2: | 2 |
| Cemto2: | 13 | Nosacks2: | 5.5 Bentonite |
| Cemfrom3: | Not Reported | Cemto3: | Not Reported |
| Nosacks3: | Not Reported | Cementmeth: | Hand Mixed |
| Cementby: | Vortex Drilling, Inc. | Ds: | Not Reported |
| Dpl: | Not Reported | Dsv: | Not Reported |
| Appvar: | Not Reported | Scs: | 1 |
| Scsv: | 0 | Scp: | 0 |
| Sca: | 0 | Watlev: | 23 |
| Watlevdate: | 23-AUG-07 | Artflow: | Not Reported |
| Wellplug48: | 0 | Tpturbine: | 0 |
| Tpjet: | 0 | Tpsubmersi: | 0 |
| Tpcylinder: | 0 | Tpotherck: | 0 |
| Tpother: | Not Reported | Pumpbowlde: | Not Reported |
| Wtpump: | 0 | Wtbailer: | 0 |
| Wtjetted: | 0 | Wtestimate: | 0 |
| Welltestyi: | Not Reported | Welltestdr: | Not Reported |
| Welltesthr: | Not Reported | Watqualund: | 0 |
| Watqualu 1: | 1 | Watertype: | Non-Potable |
| Stratdepth: | 23 | Chemanaly: | 0 |
| Chemanaln: | 1 | Undnatural: | 0 |
| Untype: | Not Reported | Undhydro: | 0 |
| Undhaz: | 0 | Undotherck: | 0 |
| Undother: | Not Reported | | |
| Undcertify: | 0 | Compname: | Vortex Drilling Inc. |
| Drllicno: | 3180 | | |
| Compstreet: | 4412 Bluemel Road | Compcity: | San Antonio |
| Compstate: | TX | Compzip: | 78240 |
| Drillernam: | John E. Talbot | Traineenam: | Martin Casarez |
| Tnum: | 57214 | | |
| Comments: | Not Reported | | |
| Confidenti: | 0 | Letterrecv: | Not Reported |
| Deleted: | 0 | Insdate: | Not Reported |
| Site id: | TXMON3000120258 | | |
| Latitude: | 30.270554 | | |
| Longitude: | -97.696944 | | |

---

**C32**
**NE**
**1/8 - 1/4 Mile**
**Higher**

**TX WELLS** **TXPLU3000046493**

| | | | |
|---|---|---|---|
| Plugtrackn: | 47331 | | |
| Dateentere: | 25-APR-08 | Ownname: | Valero Energy Corporation #84 |
| Ownstreet: | P.O. Box 696000 | Owncity: | San Antonio |
| Ownstate: | TX | Ownzip: | 78269 |
| Wellstreet: | 1140 Airport Boulevard | | |
| Wellcity: | Austin | Wellzip: | 78702 |
| County: | Travis | | |
| Latitude: | 301614 | | |
| Lat dec: | 30.270554 | | |
| Longitude: | 974149 | | |

| | | | |
|---|---|---|---|
| Long dec: | -97.696944 | | |
| Brmod: | Google Earth | | |
| Gn: | 58438 | | |
| Gn1: | 58 | Gn75: | 43 |
| Gn25: | 8 | Ownwellno: | MW - 7 |
| Typewater: | 0 | Typemon: | 1 |
| Typeinj: | 0 | Typedw: | 0 |
| Histdrille: | John E. Talbot | Histdrllic: | 3180 |
| Histdatedr: | 11-MAR-04 | Histtracki: | Not Reported |
| Histdiamin: | 2 | Histdepth: | 30 |
| Plugdate: | 21-APR-08 | | |
| Plugmethco: | No Data | | |
| Plugopname: | Gary T. May | | |
| Plugoplic: | 3256 | | |
| Plugmeth1: | 0 | Plugmeth2: | 0 |
| Plugmeth3: | 1 | Plugmeth4: | 0 |
| Plugmethot: | 0 | Plugvar: | Not Reported |
| Cdiam1: | 2 | Cfrom1: | Not Reported |
| Cto1: | Not Reported | Cdiam2: | Not Reported |
| Cfrom2: | Not Reported | Cto2: | Not Reported |
| Cdiam3: | Not Reported | Cfrom3: | Not Reported |
| Cto3: | Not Reported | Cbfrom1: | 0 |
| Cbto1: | 2 | Cbsacks1: | .25 Cement |
| Cbfrom2: | 2 | Cbto2: | 30 |
| Cbsacks2: | 1 Bentonite | Cbfrom3: | Not Reported |
| Cbto3: | Not Reported | Cbsacks3: | Not Reported |
| Cbfrom4: | Not Reported | Cbto4: | Not Reported |
| Cbsacks4: | Not Reported | Cbfrom5: | Not Reported |
| Cbto5: | Not Reported | Cbsacks5: | Not Reported |
| Compname: | Vortex Drilling Inc. | Compstreet: | 4412 Bluemel Road |
| Compcity: | San Antonio | Compstate: | TX |
| Compzip: | 78240 | Nameassig: | Gary T. May |
| Traineenam: | Not Reported | Tnum: | Not Reported |
| Deleted: | 0 | Site id: | TXPLU3000046493 |

---

**C33**
**NE**
**1/8 - 1/4 Mile**
**Higher**

**TX WELLS** **TXPLU3000046494**

| | | | |
|---|---|---|---|
| Plugtrackn: | 47332 | | |
| Dateentere: | 25-APR-08 | Ownname: | Valero Energy Corporation #84 |
| Ownstreet: | P.O. Box 696000 | Owncity: | San Antonio |
| Ownstate: | TX | Ownzip: | 78269 |
| Wellstreet: | 1140 Airport Boulevard | | |
| Wellcity: | Austin | Wellzip: | 78702 |
| County: | Travis | | |
| Latitude: | 301614 | | |
| Lat dec: | 30.270554 | | |
| Longitude: | 974149 | | |
| Long dec: | -97.696944 | | |
| Brmod: | Google Earth | | |
| Gn: | 58438 | | |
| Gn1: | 58 | Gn75: | 43 |
| Gn25: | 8 | Ownwellno: | MW - 8 |
| Typewater: | 0 | Typemon: | 1 |
| Typeinj: | 0 | Typedw: | 0 |
| Histdrille: | John E. Talbot | Histdrllic: | 3180 |
| Histdatedr: | 11-MAR-04 | Histtracki: | Not Reported |
| Histdiamin: | 2 | Histdepth: | 30 |

| | | | |
|---|---|---|---|
| Plugdate: | 21-APR-08 | | |
| Plugmethco: | No Data | | |
| Plugopname: | Gary T. May | | |
| Plugoplic: | 3256 | | |
| Plugmeth1: | 0 | Plugmeth2: | 0 |
| Plugmeth3: | 1 | Plugmeth4: | 0 |
| Plugmethot: | 0 | Plugvar: | Not Reported |
| Cdiam1: | 2 | Cfrom1: | Not Reported |
| Cto1: | Not Reported | Cdiam2: | Not Reported |
| Cfrom2: | Not Reported | Cto2: | Not Reported |
| Cdiam3: | Not Reported | Cfrom3: | Not Reported |
| Cto3: | Not Reported | Cbfrom1: | 0 |
| Cbto1: | 2 | Cbsacks1: | .25 Cement |
| Cbfrom2: | 2 | Cbto2: | 30 |
| Cbsacks2: | 1 Bentonite | Cbfrom3: | Not Reported |
| Cbto3: | Not Reported | Cbsacks3: | Not Reported |
| Cbfrom4: | Not Reported | Cbto4: | Not Reported |
| Cbsacks4: | Not Reported | Cbfrom5: | Not Reported |
| Cbto5: | Not Reported | Cbsacks5: | Not Reported |
| Compname: | Vortex Drilling Inc. | Compstreet: | 4412 Bluemel Road |
| Compcity: | San Antonio | Compstate: | TX |
| Compzip: | 78240 | Nameassig: | Gary T. May |
| Traineenam: | Not Reported | Tnum: | Not Reported |
| Deleted: | 0 | Site id: | TXPLU3000046494 |

---

**C34**
**NE**
**1/8 - 1/4 Mile**
**Higher**

**TX WELLS** **TXPLU3000046495**

| | | | |
|---|---|---|---|
| Plugtrackn: | 47333 | | |
| Dateentere: | 25-APR-08 | Ownname: | Valero Energy Corporation #84 |
| Ownstreet: | P.O. Box 696000 | Owncity: | San Antonio |
| Ownstate: | TX | Ownzip: | 78269 |
| Wellstreet: | 1140 Airport Boulevard | | |
| Wellcity: | Austin | Wellzip: | 78702 |
| County: | Travis | | |
| Latitude: | 301614 | | |
| Lat dec: | 30.270554 | | |
| Longitude: | 974149 | | |
| Long dec: | -97.696944 | | |
| Brmod: | Google Earth | | |
| Gn: | 58438 | | |
| Gn1: | 58 | Gn75: | 43 |
| Gn25: | 8 | Ownwellno: | MW - 9 |
| Typewater: | 0 | Typemon: | 1 |
| Typeinj: | 0 | Typedw: | 0 |
| Histdrille: | John E. Talbot | Histdrllic: | 3180 |
| Histdatedr: | 12-MAR-04 | Histtracki: | Not Reported |
| Histdiamin: | 2 | Histdepth: | 30 |
| Plugdate: | 21-APR-08 | | |
| Plugmethco: | No Data | | |
| Plugopname: | Gary T. May | | |
| Plugoplic: | 3256 | | |
| Plugmeth1: | 0 | Plugmeth2: | 0 |
| Plugmeth3: | 1 | Plugmeth4: | 0 |
| Plugmethot: | 0 | Plugvar: | Not Reported |
| Cdiam1: | 2 | Cfrom1: | Not Reported |
| Cto1: | Not Reported | Cdiam2: | Not Reported |
| Cfrom2: | Not Reported | Cto2: | Not Reported |

| | | | |
|---|---|---|---|
| Cdiam3: | Not Reported | Cfrom3: | Not Reported |
| Cto3: | Not Reported | Cbfrom1: | 0 |
| Cbto1: | 2 | Cbsacks1: | .25 Cement |
| Cbfrom2: | 2 | Cbto2: | 30 |
| Cbsacks2: | 1 Bentonite | Cbfrom3: | Not Reported |
| Cbto3: | Not Reported | Cbsacks3: | Not Reported |
| Cbfrom4: | Not Reported | Cbto4: | Not Reported |
| Cbsacks4: | Not Reported | Cbfrom5: | Not Reported |
| Cbto5: | Not Reported | Cbsacks5: | Not Reported |
| Compname: | Vortex Drilling Inc. | Compstreet: | 4412 Bluemel Road |
| Compcity: | San Antonio | Compstate: | TX |
| Compzip: | 78240 | Nameassig: | Gary T. May |
| Traineenam: | Not Reported | Tnum: | Not Reported |
| Deleted: | 0 | Site id: | TXPLU3000046495 |

---

**C35**
**NE** **TX WELLS** **TXDOL2000152539**
**1/8 - 1/4 Mile**
**Higher**

| | | | |
|---|---|---|---|
| Fid: | 152538 | Rec id: | 152537 |
| Edr site i: | 121972 | Owner: | Valero Energy Corporation #84 |
| Ownerwell: | MW - 11 | | |
| Address: | P.O. Box 696000 | | <br>San Antonio ,TX78269 |
| Grid: | 58-43-8 | | |
| Waddress: | 1140 Airport Boulevard | | <br>Austin ,TX78702 |
| Lat : | 30° 16 14N | Wcounty: | Travis |
| Long : | 097° 41 49 W | Elevation: | No Data |
| Gpsused: | Google Earth | Typeofwork: | New Well |
| Propuse: | Monitor | Sdate: | Not Reported |
| Completedd: | Not Reported | | |
| Diameter: | 8 in From Surface To 30 ft | | |
| Dmethod: | Hollow Stem Auger | | |
| Bcompletio: | Not Reported | | |
| Packedfrom: | 30 ft to 13 ft | | |
| Packsize: | 20/40 | | |
| Finterval: | From 0 ft to 2 ft with 1 Cement (#sacks and material) | | |
| Sinterval: | From 2 ft to 13 ft with 5.5 Bentonite (#sacks and material) | | |
| Tinterval: | No Data | | |
| Usedmethod: | Hand Mixed | Cementedby: | Vortex Drilling, Inc. |
| Contaminat: | No Data | Propertyli: | No Data |
| Verrimetho: | No Data | Variance: | No Data |
| Surface: | Surface Slab Installed | Staticleve: | 23 ft. below land surface on8/23/2007 |
| Flow: | No Data | | |
| Packers: | N/A | | |
| Cementinwe: | Not Reported | Typepump: | No Data |
| Pumpbowl: | Not Reported | Welltests: | No Data |
| Yield: | Not Reported | | |
| Watertype: | Non-Potable | Stratadept: | 23 ft. |
| Chemicalma: | No | Undesirabl: | No |
| Companynam: | Vortex Drilling Inc. | Companyadd: | 4412 Bluemel Road |
| Ccitystate: | San Antonio , TX 78240 | Licensenum: | 3180 |
| Wsignature: | John E. Talbot | Dsignature: | Martin Casarez |
| Regnum: | 57214 | | |
| Comments : | No Data | | |
| Site id: | TXDOL2000152539 | | |

| Map ID<br>Direction<br>Distance<br>Elevation | Database | EDR ID Number |
|---|---|---|
| **C36**<br>**ENE**<br>**1/8 - 1/4 Mile**<br>**Higher** | **TX WELLS** | **TXDOL2000154295** |

| | | | |
|---|---|---|---|
| Fid: | 154294 | Rec id: | 154293 |
| Edr site i: | 42196 | Owner: | Oliver Second Family, Ltd. |
| Ownerwell: | MW-9 | | |
| Address: | P.O. Box 6110 <br>Austin ,TX78762 | | |
| Grid: | 58-43-8 | | |
| Waddress: | 1135 Airport Blvd. <br>Austin ,TX | | |
| Lat : | 30° 16 11N | Wcounty: | Travis |
| Long : | 097° 41 47 W | Elevation: | No Data |
| Gpsused: | No Data | Typeofwork: | New Well |
| Propuse: | Monitor | Sdate: | Not Reported |
| Completedd: | Not Reported | | |
| Diameter: | 8 in From Surface To 30 ft | | |
| Dmethod: | Hollow Stem Auger | | |
| Bcompletio: | Not Reported | | |
| Packedfrom: | 30 ft to 8 ft | | |
| Packsize: | Not Reported | | |
| Finterval: | From 8 ft to 2 ft with 4 bentonite (#sacks and material) | | |
| Sinterval: | From 2 ft to 0 ft with 2 sackcrete (#sacks and material) | | |
| Tinterval: | No Data | | |
| Usedmethod: | mixed by hand | Cementedby: | Bob Hubler |
| Contaminat: | No Data | Propertyli: | No Data |
| Verrimetho: | No Data | Variance: | No Data |
| Surface: | Surface Slab Installed | Staticleve: | No Data |
| Flow: | No Data | | |
| Packers: | sand 30 to 8 | | |
| Cementinwe: | No Data | Typepump: | No Data |
| Pumpbowl: | Not Reported | Welltests: | No Data |
| Yield: | Not Reported | | |
| Watertype: | No Data | Stratadept: | No Data |
| Chemicalma: | No Data | Undesirabl: | No |
| Companynam: | dba Universal Drilling Services | Companyadd: | 3532 Maggie Boulevard |
| Ccitystate: | Orlando , FL 32811 | Licensenum: | 3150 |
| Wsignature: | Bob Hubler | Dsignature: | No Data |
| Regnum: | No Data | | |
| Comments : | No Data | | |
| Site id: | TXDOL2000154295 | | |

---

| | | | |
|---|---|---|---|
| **C37**<br>**ENE**<br>**1/8 - 1/4 Mile**<br>**Higher** | | **TX WELLS** | **TXMON3000231978** |

| | | | |
|---|---|---|---|
| Dateentere: | 08-NOV-10 | Ownname: | OFLP-2 Ltd. |
| Ownstreet: | P.O. Box 6110 | | |
| Owncity: | Austin | Ownstate: | TX |
| Ownzip: | 78762 | County: | Travis |
| Wellstreet: | 1135 Airport | | |
| Wellcity: | Austin | Wellzip: | 78702 |
| Own: | OW-E | | |
| Lat dec: | 30.269721 | | |
| Long dec: | -97.696388 | | |
| Elev: | 0 | | |

| | | | |
|---|---|---|---|
| Brandmodel: | Not Reported | | |
| Gn: | 58438 | | |
| Gn1: | 58 | Gn75: | 43 |
| Gn25: | 8 | Twn: | 1 |
| Twd: | 0 | Twr: | 0 |
| Twrp: | 0 | Twrg: | 0 |
| Um: | 1 | Ue: | 0 |
| Ud: | 0 | Uin: | 0 |
| Uir: | 0 | Ug: | 0 |
| Uij: | 0 | Up: | 0 |
| Udw: | 0 | Ut: | 0 |
| Us: | 0 | Uf: | 0 |
| Pby: | 0 | Pbn: | 0 |
| Datestart: | 15-JUL-10 | Datecomp: | 15-JUL-10 |
| Dia1: | 12.25 | Dia1to: | 15 |
| Dia2: | Not Reported | Dia2from: | Not Reported |
| Dia2to: | Not Reported | Dia3: | Not Reported |
| Dia3from: | Not Reported | Dia3to: | Not Reported |
| Dmdriven: | 0 | Dmairrotar: | 0 |
| Dmmudrotar: | 0 | Dmbored: | 0 |
| Dmairham: | 0 | Dmcabletoo: | 0 |
| Dmjetted: | 0 | Dmhollowst: | 1 |
| Dmrevcirc: | 0 | Dmotherck: | 0 |
| Dmother: | Not Reported | Bco: | 0 |
| Bcs: | 0 | Bcg: | 1 |
| Bcgs: | 20/40 | Bcu: | 0 |
| Bcoc: | 0 | Bcot: | Not Reported |
| Gpf: | 1.5 | Gpt: | 15 |
| Cemfrom1: | 0 | Cemto1: | 1 |
| Nosacks1: | Concrete | Cemfrom2: | 1 |
| Cemto2: | 1.5 | Nosacks2: | Bentonite |
| Cemfrom3: | Not Reported | Cemto3: | Not Reported |
| Nosacks3: | Not Reported | Cementmeth: | Not Reported |
| Cementby: | Not Reported | Ds: | Not Reported |
| Dpl: | Not Reported | Dsv: | Not Reported |
| Appvar: | Not Reported | Scs: | 1 |
| Scsv: | 0 | Scp: | 0 |
| Sca: | 0 | Watlev: | Not Reported |
| Watlevdate: | Not Reported | Artflow: | Not Reported |
| Wellplug48: | 0 | Tpturbine: | 0 |
| Tpjet: | 0 | Tpsubmersi: | 0 |
| Tpcylinder: | 0 | Tpotherck: | 0 |
| Tpother: | Not Reported | Pumpbowlde: | Not Reported |
| Wtpump: | 0 | Wtbailer: | 0 |
| Wtjetted: | 0 | Wtestimate: | 0 |
| Welltestyi: | Not Reported | Welltestdr: | Not Reported |
| Welltesthr: | Not Reported | Watqualund: | 0 |
| Watqualu 1: | 1 | Watertype: | Not Reported |
| Stratdepth: | Not Reported | Chemanaly: | 1 |
| Chemanaln: | 0 | Undnatural: | 0 |
| Untype: | Not Reported | Undhydro: | 0 |
| Undhaz: | 0 | Undotherck: | 0 |
| Undother: | Not Reported | | |
| Undcertify: | 0 | Compname: | Alpine Field Services |
| Drllicno: | 58171 | | |
| Compstreet: | 9095 Emmott | Compcity: | Houston |
| Compstate: | TX | Compzip: | 77040 |
| Drillernam: | Jaime Vasquez | Traineenam: | Not Reported |
| Tnum: | Not Reported | | |
| Comments: | Not Reported | | |

| | | | |
|---|---|---|---|
| Confidenti: | 0 | Letterrecv: | Not Reported |
| Deleted: | 0 | Insdate: | Not Reported |
| Site id: | TXMON3000231978 | | |
| Latitude: | 30.269721 | | |
| Longitude: | -97.696388 | | |

---

**C38**
**ENE** **TX WELLS** **TXMON3000231977**
**1/8 - 1/4 Mile**
**Higher**

| | | | |
|---|---|---|---|
| Dateentere: | 08-NOV-10 | Ownname: | OFLP-2 Ltd. |
| Ownstreet: | P.O. Box 6110 | | |
| Owncity: | Austin | Ownstate: | TX |
| Ownzip: | 78762 | County: | Travis |
| Wellstreet: | 1135 Airport | | |
| Wellcity: | Austin | Wellzip: | 78702 |
| Own: | OW-W | | |
| Lat dec: | 30.269721 | | |
| Long dec: | -97.696388 | | |
| Elev: | 0 | | |
| Brandmodel: | Not Reported | | |
| Gn: | 58438 | | |
| Gn1: | 58 | Gn75: | 43 |
| Gn25: | 8 | Twn: | 1 |
| Twd: | 0 | Twr: | 0 |
| Twrp: | 0 | Twrg: | 0 |
| Um: | 1 | Ue: | 0 |
| Ud: | 0 | Uin: | 0 |
| Uir: | 0 | Ug: | 0 |
| Uij: | 0 | Up: | 0 |
| Udw: | 0 | Ut: | 0 |
| Us: | 0 | Uf: | 0 |
| Pby: | 0 | Pbn: | 0 |
| Datestart: | 15-JUL-10 | Datecomp: | 15-JUL-10 |
| Dia1: | 12.25 | Dia1to: | 15 |
| Dia2: | Not Reported | Dia2from: | Not Reported |
| Dia2to: | Not Reported | Dia3: | Not Reported |
| Dia3from: | Not Reported | Dia3to: | Not Reported |
| Dmdriven: | 0 | Dmairrotar: | 0 |
| Dmmudrotar: | 0 | Dmbored: | 0 |
| Dmairham: | 0 | Dmcabletoo: | 0 |
| Dmjetted: | 0 | Dmhollowst: | 1 |
| Dmrevcirc: | 0 | Dmotherck: | 0 |
| Dmother: | Not Reported | Bco: | 0 |
| Bcs: | 0 | Bcg: | 1 |
| Bcgs: | 20/40 | Bcu: | 0 |
| Bcoc: | 0 | Bcot: | Not Reported |
| Gpf: | 1.5 | Gpt: | 15 |
| Cemfrom1: | 0 | Cemto1: | 1 |
| Nosacks1: | Concrete | Cemfrom2: | 1 |
| Cemto2: | 1.5 | Nosacks2: | Bentonite |
| Cemfrom3: | Not Reported | Cemto3: | Not Reported |
| Nosacks3: | Not Reported | Cementmeth: | Not Reported |
| Cementby: | Not Reported | Ds: | Not Reported |
| Dpl: | Not Reported | Dsv: | Not Reported |
| Appvar: | Not Reported | Scs: | 1 |
| Scsv: | 0 | Scp: | 0 |
| Sca: | 0 | Watlev: | Not Reported |
| Watlevdate: | Not Reported | Artflow: | Not Reported |
| Wellplug48: | 0 | Tpturbine: | 0 |

| | | | |
|---|---|---|---|
| Tpjet: | 0 | Tpsubmersi: | 0 |
| Tpcylinder: | 0 | Tpotherck: | 0 |
| Tpother: | Not Reported | Pumpbowlde: | Not Reported |
| Wtpump: | 0 | Wtbailer: | 0 |
| Wtjetted: | 0 | Wtestimate: | 0 |
| Welltestyi: | Not Reported | Welltestdr: | Not Reported |
| Welltesthr: | Not Reported | Watqualund: | 0 |
| Watqualu 1: | 1 | Watertype: | Not Reported |
| Stratdepth: | Not Reported | Chemanaly: | 1 |
| Chemanaln: | 0 | Undnatural: | 0 |
| Untype: | Not Reported | Undhydro: | 0 |
| Undhaz: | 0 | Undotherck: | 0 |
| Undother: | Not Reported | | |
| Undcertify: | 0 | Compname: | Alpine Field Services |
| Drllicno: | 58171 | | |
| Compstreet: | 9095 Emmott | Compcity: | Houston |
| Compstate: | TX | Compzip: | 77040 |
| Drillernam: | Jaime Vasquez | Traineenam: | Not Reported |
| Tnum: | Not Reported | | |
| Comments: | Not Reported | | |
| Confidenti: | 0 | Letterrecv: | Not Reported |
| Deleted: | 0 | Insdate: | Not Reported |
| Site id: | TXMON3000231977 | | |
| Latitude: | 30.269721 | | |
| Longitude: | -97.696388 | | |

---

**C39**
**ENE**
**1/8 - 1/4 Mile**
**Higher**

**TX WELLS** **TXMON3000041265**

| | | | |
|---|---|---|---|
| Dateentere: | 03-AUG-04 | Ownname: | Oliver Second Family, Ltd. |
| Ownstreet: | P.O. Box 6110 | | |
| Owncity: | Austin | Ownstate: | TX |
| Ownzip: | 78762 | County: | Travis |
| Wellstreet: | 1135 Airport Blvd. | | |
| Wellcity: | Austin | Wellzip: | Not Reported |
| Own: | MW-9 | | |
| Lat dec: | 30.269721 | | |
| Long dec: | -97.696388 | | |
| Elev: | 0 | | |
| Brandmodel: | Not Reported | | |
| Gn: | 58438 | | |
| Gn1: | 58 | Gn75: | 43 |
| Gn25: | 8 | Twn: | 1 |
| Twd: | 0 | Twr: | 0 |
| Twrp: | 0 | Twrg: | 0 |
| Um: | 1 | Ue: | 0 |
| Ud: | 0 | Uin: | 0 |
| Uir: | 0 | Ug: | 0 |
| Uij: | 0 | Up: | 0 |
| Udw: | 0 | Ut: | 0 |
| Us: | 0 | Uf: | 0 |
| Pby: | 0 | Pbn: | 0 |
| Datestart: | 30-JUL-04 | Datecomp: | 30-JUL-04 |
| Dia1: | 8 | Dia1to: | 30 |
| Dia2: | Not Reported | Dia2from: | Not Reported |
| Dia2to: | Not Reported | Dia3: | Not Reported |
| Dia3from: | Not Reported | Dia3to: | Not Reported |
| Dmdriven: | 0 | Dmairrotar: | 0 |
| Dmmudrotar: | 0 | Dmbored: | 0 |

| | | | |
|---|---|---|---|
| Dmairham: | 0 | Dmcabletoo: | 0 |
| Dmjetted: | 0 | Dmhollowst: | 1 |
| Dmrevcirc: | 0 | Dmotherck: | 0 |
| Dmother: | Not Reported | Bco: | 0 |
| Bcs: | 0 | Bcg: | 1 |
| Bcgs: | Not Reported | Bcu: | 0 |
| Bcoc: | 0 | Bcot: | Not Reported |
| Gpf: | 30 | Gpt: | 8 |
| Cemfrom1: | 8 | Cemto1: | 2 |
| Nosacks1: | 4 bentonite | Cemfrom2: | 2 |
| Cemto2: | 0 | Nosacks2: | 2 sackcrete |
| Cemfrom3: | Not Reported | Cemto3: | Not Reported |
| Nosacks3: | Not Reported | Cementmeth: | mixed by hand |
| Cementby: | Bob Hubler | Ds: | Not Reported |
| Dpl: | Not Reported | Dsv: | Not Reported |
| Appvar: | Not Reported | Scs: | 1 |
| Scsv: | 0 | Scp: | 0 |
| Sca: | 0 | Watlev: | Not Reported |
| Watlevdate: | Not Reported | Artflow: | Not Reported |
| Wellplug48: | 0 | Tpturbine: | 0 |
| Tpjet: | 0 | Tpsubmersi: | 0 |
| Tpcylinder: | 0 | Tpotherck: | 0 |
| Tpother: | Not Reported | Pumpbowlde: | Not Reported |
| Wtpump: | 0 | Wtbailer: | 0 |
| Wtjetted: | 0 | Wtestimate: | 0 |
| Welltestyi: | Not Reported | Welltestdr: | Not Reported |
| Welltesthr: | Not Reported | Watqualund: | 0 |
| Watqualu 1: | 1 | Watertype: | Not Reported |
| Stratdepth: | Not Reported | Chemanaly: | 0 |
| Chemanaln: | 0 | Undnatural: | 0 |
| Untype: | Not Reported | Undhydro: | 0 |
| Undhaz: | 0 | Undotherck: | 0 |
| Undother: | Not Reported | | |
| Undcertify: | 0 | Compname: | dba Universal Drilling Services |
| Drllicno: | 3150 | | |
| Compstreet: | 3532 Maggie Boulevard | Compcity: | Orlando |
| Compstate: | FL | Compzip: | 32811 |
| Drillernam: | Bob Hubler | Traineenam: | Not Reported |
| Tnum: | Not Reported | | |
| Comments: | Not Reported | | |
| Confidenti: | 0 | Letterrecv: | Not Reported |
| Deleted: | 0 | Insdate: | Not Reported |
| Site id: | TXMON3000041265 | | |
| Latitude: | 30.269721 | | |
| Longitude: | -97.696388 | | |

---

**D40**
**WNW**
**1/8 - 1/4 Mile**
**Higher**

**TX WELLS** **TXMON3000309300**

| | | | |
|---|---|---|---|
| Dateentere: | 13-MAR-13 | Ownname: | Mark Rogers |
| Ownstreet: | 813 East 8th St | | |
| Owncity: | Austin | Ownstate: | TX |
| Ownzip: | 78702 | County: | Travis |
| Wellstreet: | 1216 Paul Teresa Saldana Ln | | |
| Wellcity: | Austin | Wellzip: | 78702 |
| Own: | 3 | | |
| Lat dec: | 30.269721 | | |
| Long dec: | -97.703333 | | |
| Elev: | 541 | | |

| | | | |
|---|---|---|---|
| Brandmodel: | Triton Magellan | | |
| Gn: | 58438 | | |
| Gn1: | 58 | Gn75: | 43 |
| Gn25: | 8 | Twn: | 1 |
| Twd: | 0 | Twr: | 0 |
| Twrp: | 0 | Twrg: | 0 |
| Um: | 0 | Ue: | 0 |
| Ud: | 0 | Uin: | 0 |
| Uir: | 0 | Ug: | 1 |
| Uij: | 0 | Up: | 0 |
| Udw: | 0 | Ut: | 0 |
| Us: | 0 | Uf: | 0 |
| Pby: | 0 | Pbn: | 0 |
| Datestart: | 21-FEB-13 | Datecomp: | 22-FEB-13 |
| Dia1: | 4.50 | Dia1to: | 244 |
| Dia2: | Not Reported | Dia2from: | Not Reported |
| Dia2to: | Not Reported | Dia3: | Not Reported |
| Dia3from: | Not Reported | Dia3to: | Not Reported |
| Dmdriven: | 0 | Dmairrotar: | 1 |
| Dmmudrotar: | 0 | Dmbored: | 0 |
| Dmairham: | 0 | Dmcabletoo: | 0 |
| Dmjetted: | 0 | Dmhollowst: | 0 |
| Dmrevcirc: | 0 | Dmotherck: | 0 |
| Dmother: | Not Reported | Bco: | 0 |
| Bcs: | 0 | Bcg: | 0 |
| Bcgs: | Not Reported | Bcu: | 0 |
| Bcoc: | 1 | Bcot: | BH 20 Grout |
| Gpf: | Not Reported | Gpt: | Not Reported |
| Cemfrom1: | 0 | Cemto1: | 244 |
| Nosacks1: | 6 BH 20 Grout | Cemfrom2: | Not Reported |
| Cemto2: | Not Reported | Nosacks2: | Not Reported |
| Cemfrom3: | Not Reported | Cemto3: | Not Reported |
| Nosacks3: | Not Reported | Cementmeth: | Tremie Pipe |
| Cementby: | Zavala Drilling | Ds: | N/A |
| Dpl: | 150 | Dsv: | Tape Measure |
| Appvar: | Not Reported | Scs: | 0 |
| Scsv: | 0 | Scp: | 0 |
| Sca: | 0 | Watlev: | Not Reported |
| Watlevdate: | Not Reported | Artflow: | Not Reported |
| Wellplug48: | 0 | Tpturbine: | 0 |
| Tpjet: | 0 | Tpsubmersi: | 0 |
| Tpcylinder: | 0 | Tpotherck: | 0 |
| Tpother: | Not Reported | Pumpbowlde: | Not Reported |
| Wtpump: | 0 | Wtbailer: | 0 |
| Wtjetted: | 0 | Wtestimate: | 0 |
| Welltestyi: | Not Reported | Welltestdr: | Not Reported |
| Welltesthr: | Not Reported | Watqualund: | 0 |
| Watqualu 1: | 0 | Watertype: | Not Reported |
| Stratdepth: | Not Reported | Chemanaly: | 0 |
| Chemanaln: | 0 | Undnatural: | 0 |
| Untype: | Not Reported | Undhydro: | 0 |
| Undhaz: | 0 | Undotherck: | 0 |
| Undother: | Not Reported | | |
| Undcertify: | 0 | Compname: | Zavala Drilling, CO |
| Drllicno: | 54363 | | |
| Compstreet: | 1910 S. Wheeler St. | Compcity: | Jasper |
| Compstate: | TX | Compzip: | 75951 |
| Drillernam: | Raul Zavala | Traineenam: | Not Reported |
| Tnum: | Not Reported | | |
| Comments: | Not Reported | | |

| | | | |
|---|---|---|---|
| Confidenti: | 0 | Letterrecv: | Not Reported |
| Deleted: | 0 | Insdate: | Not Reported |
| Site id: | TXMON3000309300 | | |
| Latitude: | 30.269721 | | |
| Longitude: | -97.703333 | | |

---

**D41**
**WNW**
**1/8 - 1/4 Mile**
**Higher**

**TX WELLS** **TXMON3000309303**

| | | | |
|---|---|---|---|
| Dateentere: | 13-MAR-13 | Ownname: | Mark Rogers |
| Ownstreet: | 813 East 8th St. | | |
| Owncity: | Austin | Ownstate: | TX |
| Ownzip: | 78702 | County: | Travis |
| Wellstreet: | 1220 Paul Teresa Saldana Ln | | |
| Wellcity: | Austin | Wellzip: | 78702 |
| Own: | 3 | | |
| Lat dec: | 30.269721 | | |
| Long dec: | -97.703333 | | |
| Elev: | 541 | | |
| Brandmodel: | Triton Magellan | | |
| Gn: | 58438 | | |
| Gn1: | 58 | Gn75: | 43 |
| Gn25: | 8 | Twn: | 1 |
| Twd: | 0 | Twr: | 0 |
| Twrp: | 0 | Twrg: | 0 |
| Um: | 0 | Ue: | 0 |
| Ud: | 0 | Uin: | 0 |
| Uir: | 0 | Ug: | 1 |
| Uij: | 0 | Up: | 0 |
| Udw: | 0 | Ut: | 0 |
| Us: | 0 | Uf: | 0 |
| Pby: | 0 | Pbn: | 0 |
| Datestart: | 23-FEB-13 | Datecomp: | 24-FEB-13 |
| Dia1: | 4.50 | Dia1to: | 244 |
| Dia2: | Not Reported | Dia2from: | Not Reported |
| Dia2to: | Not Reported | Dia3: | Not Reported |
| Dia3from: | Not Reported | Dia3to: | Not Reported |
| Dmdriven: | 0 | Dmairrotar: | 1 |
| Dmmudrotar: | 0 | Dmbored: | 0 |
| Dmairham: | 0 | Dmcabletoo: | 0 |
| Dmjetted: | 0 | Dmhollowst: | 0 |
| Dmrevcirc: | 0 | Dmotherck: | 0 |
| Dmother: | Not Reported | Bco: | 0 |
| Bcs: | 0 | Bcg: | 0 |
| Bcgs: | Not Reported | Bcu: | 0 |
| Bcoc: | 1 | Bcot: | BH 20 Grout |
| Gpf: | Not Reported | Gpt: | Not Reported |
| Cemfrom1: | 0 | Cemto1: | 244 |
| Nosacks1: | 6 BH 20 Grout | Cemfrom2: | Not Reported |
| Cemto2: | Not Reported | Nosacks2: | Not Reported |
| Cemfrom3: | Not Reported | Cemto3: | Not Reported |
| Nosacks3: | Not Reported | Cementmeth: | Tremie Pipe |
| Cementby: | Zavala Drilling | Ds: | N/A |
| Dpl: | 150 | Dsv: | Tape Measure |
| Appvar: | Not Reported | Scs: | 0 |
| Scsv: | 0 | Scp: | 0 |
| Sca: | 0 | Watlev: | Not Reported |
| Watlevdate: | Not Reported | Artflow: | Not Reported |
| Wellplug48: | 0 | Tpturbine: | 0 |

| | | | |
|---|---|---|---|
| Tpjet: | 0 | Tpsubmersi: | 0 |
| Tpcylinder: | 0 | Tpotherck: | 0 |
| Tpother: | Not Reported | Pumpbowlde: | Not Reported |
| Wtpump: | 0 | Wtbailer: | 0 |
| Wtjetted: | 0 | Wtestimate: | 0 |
| Welltestyi: | Not Reported | Welltestdr: | Not Reported |
| Welltesthr: | Not Reported | Watqualund: | 0 |
| Watqualu 1: | 0 | Watertype: | Not Reported |
| Stratdepth: | Not Reported | Chemanaly: | 0 |
| Chemanaln: | 0 | Undnatural: | 0 |
| Untype: | Not Reported | Undhydro: | 0 |
| Undhaz: | 0 | Undotherck: | 0 |
| Undother: | Not Reported | | |
| Undcertify: | 0 | Compname: | Zavala Drilling, CO |
| Drllicno: | 54363 | | |
| Compstreet: | 1910 S. Wheeler St. | Compcity: | Jasper |
| Compstate: | TX | Compzip: | 75951 |
| Drillernam: | Raul Zavala | Traineenam: | Not Reported |
| Tnum: | Not Reported | | |
| Comments: | Not Reported | | |
| Confidenti: | 0 | Letterrecv: | Not Reported |
| Deleted: | 0 | Insdate: | Not Reported |
| Site id: | TXMON3000309303 | | |
| Latitude: | 30.269721 | | |
| Longitude: | -97.703333 | | |

---

**D42**
**WNW**
**1/8 - 1/4 Mile**
**Higher**

**TX WELLS** **TXMON3000309296**

| | | | |
|---|---|---|---|
| Dateentere: | 13-MAR-13 | Ownname: | Mark Rogers |
| Ownstreet: | 813 East 8th St. | | |
| Owncity: | Austin | Ownstate: | TX |
| Ownzip: | 78702 | County: | Travis |
| Wellstreet: | 1208 Paul Teresa Saldana Ln | | |
| Wellcity: | Austin | Wellzip: | 78702 |
| Own: | 3 | | |
| Lat dec: | 30.269721 | | |
| Long dec: | -97.703333 | | |
| Elev: | 541 | | |
| Brandmodel: | Triton Magellan | | |
| Gn: | 58438 | | |
| Gn1: | 58 | Gn75: | 43 |
| Gn25: | 8 | Twn: | 1 |
| Twd: | 0 | Twr: | 0 |
| Twrp: | 0 | Twrg: | 0 |
| Um: | 0 | Ue: | 0 |
| Ud: | 0 | Uin: | 0 |
| Uir: | 0 | Ug: | 1 |
| Uij: | 0 | Up: | 0 |
| Udw: | 0 | Ut: | 0 |
| Us: | 0 | Uf: | 0 |
| Pby: | 0 | Pbn: | 0 |
| Datestart: | 17-FEB-13 | Datecomp: | 18-FEB-13 |
| Dia1: | 4.50 | Dia1to: | 244 |
| Dia2: | Not Reported | Dia2from: | Not Reported |
| Dia2to: | Not Reported | Dia3: | Not Reported |
| Dia3from: | Not Reported | Dia3to: | Not Reported |
| Dmdriven: | 0 | Dmairrotar: | 1 |
| Dmmudrotar: | 0 | Dmbored: | 0 |

| | | | |
|---|---|---|---|
| Dmairham: | 0 | Dmcabletoo: | 0 |
| Dmjetted: | 0 | Dmhollowst: | 0 |
| Dmrevcirc: | 0 | Dmotherck: | 0 |
| Dmother: | Not Reported | Bco: | 0 |
| Bcs: | 0 | Bcg: | 0 |
| Bcgs: | Not Reported | Bcu: | 0 |
| Bcoc: | 1 | Bcot: | BH 20 Grout |
| Gpf: | Not Reported | Gpt: | Not Reported |
| Cemfrom1: | 0 | Cemto1: | 244 |
| Nosacks1: | 6 BH 20 Grout | Cemfrom2: | Not Reported |
| Cemto2: | Not Reported | Nosacks2: | Not Reported |
| Cemfrom3: | Not Reported | Cemto3: | Not Reported |
| Nosacks3: | Not Reported | Cementmeth: | Tremie Pipe |
| Cementby: | Zavala Drilling | Ds: | N/A |
| Dpl: | 150 | Dsv: | Tape Measure |
| Appvar: | Not Reported | Scs: | 0 |
| Scsv: | 0 | Scp: | 0 |
| Sca: | 0 | Watlev: | Not Reported |
| Watlevdate: | Not Reported | Artflow: | Not Reported |
| Wellplug48: | 0 | Tpturbine: | 0 |
| Tpjet: | 0 | Tpsubmersi: | 0 |
| Tpcylinder: | 0 | Tpotherck: | 0 |
| Tpother: | Not Reported | Pumpbowlde: | Not Reported |
| Wtpump: | 0 | Wtbailer: | 0 |
| Wtjetted: | 0 | Wtestimate: | 0 |
| Welltestyi: | Not Reported | Welltestdr: | Not Reported |
| Welltesthr: | Not Reported | Watqualund: | 0 |
| Watqualu 1: | 0 | Watertype: | Not Reported |
| Stratdepth: | Not Reported | Chemanaly: | 0 |
| Chemanaln: | 0 | Undnatural: | 0 |
| Untype: | Not Reported | Undhydro: | 0 |
| Undhaz: | 0 | Undotherck: | 0 |
| Undother: | Not Reported | | |
| Undcertify: | 0 | Compname: | Zavala Drilling, CO |
| Drllicno: | 54363 | | |
| Compstreet: | 1910 S. Wheeler St | Compcity: | Jasper |
| Compstate: | TX | Compzip: | 75951 |
| Drillernam: | Raul Zavala | Traineenam: | Not Reported |
| Tnum: | Not Reported | | |
| Comments: | Not Reported | | |
| Confidenti: | 0 | Letterrecv: | Not Reported |
| Deleted: | 0 | Insdate: | Not Reported |
| Site id: | TXMON3000309296 | | |
| Latitude: | 30.269721 | | |
| Longitude: | -97.703333 | | |

---

**D43**
**WNW**
**1/8 - 1/4 Mile**
**Higher**

**TX WELLS** **TXMON3000309298**

| | | | |
|---|---|---|---|
| Dateentere: | 13-MAR-13 | Ownname: | Mark Rogers |
| Ownstreet: | 813 East 8th St. | | |
| Owncity: | Austin | Ownstate: | TX |
| Ownzip: | 78702 | County: | Travis |
| Wellstreet: | 1212 Paul Teresa Saldana Ln | | |
| Wellcity: | Austin | Wellzip: | 78702 |
| Own: | 3 | | |
| Lat dec: | 30.269721 | | |
| Long dec: | -97.703333 | | |
| Elev: | 541 | | |

| | | | |
|---|---|---|---|
| Brandmodel: | Triton Magellan | | |
| Gn: | 58438 | | |
| Gn1: | 58 | Gn75: | 43 |
| Gn25: | 8 | Twn: | 1 |
| Twd: | 0 | Twr: | 0 |
| Twrp: | 0 | Twrg: | 0 |
| Um: | 0 | Ue: | 0 |
| Ud: | 0 | Uin: | 0 |
| Uir: | 0 | Ug: | 1 |
| Uij: | 0 | Up: | 0 |
| Udw: | 0 | Ut: | 0 |
| Us: | 0 | Uf: | 0 |
| Pby: | 0 | Pbn: | 0 |
| Datestart: | 19-FEB-13 | Datecomp: | 20-FEB-13 |
| Dia1: | 4.50 | Dia1to: | 244 |
| Dia2: | Not Reported | Dia2from: | Not Reported |
| Dia2to: | Not Reported | Dia3: | Not Reported |
| Dia3from: | Not Reported | Dia3to: | Not Reported |
| Dmdriven: | 0 | Dmairrotar: | 1 |
| Dmmudrotar: | 0 | Dmbored: | 0 |
| Dmairham: | 0 | Dmcabletoo: | 0 |
| Dmjetted: | 0 | Dmhollowst: | 0 |
| Dmrevcirc: | 0 | Dmotherck: | 0 |
| Dmother: | Not Reported | Bco: | 0 |
| Bcs: | 0 | Bcg: | 0 |
| Bcgs: | Not Reported | Bcu: | 0 |
| Bcoc: | 1 | Bcot: | BH 20 Grout |
| Gpf: | Not Reported | Gpt: | Not Reported |
| Cemfrom1: | 0 | Cemto1: | 244 |
| Nosacks1: | 6 BH 20 Grout | Cemfrom2: | Not Reported |
| Cemto2: | Not Reported | Nosacks2: | Not Reported |
| Cemfrom3: | Not Reported | Cemto3: | Not Reported |
| Nosacks3: | Not Reported | Cementmeth: | Tremie Pipe |
| Cementby: | Zavala Drilling | Ds: | N/A |
| Dpl: | 150 | Dsv: | Tape Measure |
| Appvar: | Not Reported | Scs: | 0 |
| Scsv: | 0 | Scp: | 0 |
| Sca: | 0 | Watlev: | Not Reported |
| Watlevdate: | Not Reported | Artflow: | Not Reported |
| Wellplug48: | 0 | Tpturbine: | 0 |
| Tpjet: | 0 | Tpsubmersi: | 0 |
| Tpcylinder: | 0 | Tpotherck: | 0 |
| Tpother: | Not Reported | Pumpbowlde: | Not Reported |
| Wtpump: | 0 | Wtbailer: | 0 |
| Wtjetted: | 0 | Wtestimate: | 0 |
| Welltestyi: | Not Reported | Welltestdr: | Not Reported |
| Welltesthr: | Not Reported | Watqualund: | 0 |
| Watqualu 1: | 0 | Watertype: | Not Reported |
| Stratdepth: | Not Reported | Chemanaly: | 0 |
| Chemanaln: | 0 | Undnatural: | 0 |
| Untype: | Not Reported | Undhydro: | 0 |
| Undhaz: | 0 | Undotherck: | 0 |
| Undother: | Not Reported | | |
| Undcertify: | 0 | Compname: | Zavala Drilling, CO |
| Drllicno: | 54363 | | |
| Compstreet: | 1910 S. Wheeler St. | Compcity: | Jasper |
| Compstate: | TX | Compzip: | 75951 |
| Drillernam: | Raul Zavala | Traineenam: | Not Reported |
| Tnum: | Not Reported | | |
| Comments: | Not Reported | | |

| | | | |
|---|---|---|---|
| Confidenti: | 0 | Letterrecv: | Not Reported |
| Deleted: | 0 | Insdate: | Not Reported |
| Site id: | TXMON3000309298 | | |
| Latitude: | 30.269721 | | |
| Longitude: | -97.703333 | | |

---

**D44**
**NW**
**1/4 - 1/2 Mile**
**Higher**

**TX WELLS** **TXWDB5000091453**

| | | | |
|---|---|---|---|
| Fid: | 91452 | State well: | 5843804 |
| County nam: | Travis | Basin name: | Colorado River |
| Gma: | 8 | Rwpa: | K |
| Previous w: | Not Reported | | |
| Lat dec: | 30.270832 | | |
| Long dec: | -97.703333 | | |
| Coordsourc: | +/- 1 Second | | |
| Owner 1: | Oak Springs School | Owner 2: | Not Reported |
| Driller 1: | Not Reported | Driller 2: | Not Reported |
| Aquifer co: | 110TRRC | Aquifer id: | Other |
| Elev of ls: | 459 | Elev meth: | Digital Elevation Model -DEM |
| Date drill: | Not Reported | Welltype: | Spring |
| Well depth: | 0 | Depthsourc: | Not Reported |
| Welluse: | Unused | | |
| Site id: | TXWDB5000091453 | | |
| Remarks: | | Group number: | 1 |
| Remarks 1: | Oak Springs. No flow observed on | Remarks 2: | 9/20/72. |

---

**45**
**NW**
**1/4 - 1/2 Mile**
**Higher**

**TX WELLS** **TXPLU3000084884**

| | | | |
|---|---|---|---|
| Plugtrackn: | 86198 | | |
| Dateentere: | 01-MAR-13 | Ownname: | City of Austin |
| Ownstreet: | 505 Barton Springs Rd. | Owncity: | Austin |
| Ownstate: | TX | Ownzip: | 78704 |
| Wellstreet: | 1180 Ridgeway Drive | | |
| Wellcity: | Austin | Wellzip: | 78702 |
| County: | Travis | | |
| Latitude: | 301617 | | |
| Lat dec: | 30.271388 | | |
| Longitude: | 974210 | | |
| Long dec: | -97.702777 | | |
| Brmod: | Megellan | | |
| Gn: | 58438 | | |
| Gn1: | 58 | Gn75: | 43 |
| Gn25: | 8 | Ownwellno: | 1 |
| Typewater: | 0 | Typemon: | 1 |
| Typeinj: | 0 | Typedw: | 0 |
| Histdrille: | Coretech Drilling Inc | Histdrllic: | 2859 |
| Histdatedr: | 26-APR-10 | Histtracki: | 220472 |
| Histdiamin: | 8 | Histdepth: | 50 |

| | | | |
|---|---|---|---|
| Plugdate: | 25-FEB-13 | | |
| Plugmethco: | Upon inspection we discovered that the well was destroyed and casing was filled with Benseal. Plugging method - Pressure c | | |
| Plugopname: | Fred Smith | | |
| Plugoplic: | 54437 | | |
| Plugmeth1: | 0 | Plugmeth2: | 0 |
| Plugmeth3: | 0 | Plugmeth4: | 0 |
| Plugmethot: | 1 | Plugvar: | Not Reported |
| Cdiam1: | 2 | Cfrom1: | 0 |
| Cto1: | 1 | Cdiam2: | Not Reported |
| Cfrom2: | Not Reported | Cto2: | Not Reported |
| Cdiam3: | Not Reported | Cfrom3: | Not Reported |
| Cto3: | Not Reported | Cbfrom1: | 50 |
| Cbto1: | 0 | Cbsacks1: | 3 Portland, 8 Type H |
| Cbfrom2: | Not Reported | Cbto2: | Not Reported |
| Cbsacks2: | Not Reported | Cbfrom3: | Not Reported |
| Cbto3: | Not Reported | Cbsacks3: | Not Reported |
| Cbfrom4: | Not Reported | Cbto4: | Not Reported |
| Cbsacks4: | Not Reported | Cbfrom5: | Not Reported |
| Cbto5: | Not Reported | Cbsacks5: | Not Reported |
| Compname: | Whisenant & Lyle Water Services | Compstreet: | 31866 Ranch Road 12 |
| Compcity: | Dripping Springs | Compstate: | TX |
| Compzip: | 78620 | Nameassig: | Fred Smith |
| Traineenam: | Not Reported | Tnum: | Not Reported |
| Deleted: | 0 | Site id: | TXPLU3000084884 |

---

**E46**
**ESE** **TX WELLS** **TXPLU3000003836**
**1/4 - 1/2 Mile**
**Higher**

| | | | |
|---|---|---|---|
| Plugtrackn: | 3985 | | |
| Dateentere: | 01-NOV-01 | Ownname: | TEXACO REFINING/ MARK |
| Ownstreet: | 16800 GREENSPOINT PARK #215S | Owncity: | HOUSTON |
| Ownstate: | TX | Ownzip: | 77006 |
| Wellstreet: | 1119 AIRPORT | | |
| Wellcity: | AUSTIN | Wellzip: | Not Reported |
| County: | Travis | | |
| Latitude: | 301601 | | |
| Lat dec: | 30.266943 | | |
| Longitude: | 974145 | | |
| Long dec: | -97.695833 | | |
| Brmod: | Not Reported | | |
| Gn: | 58438 | | |
| Gn1: | 58 | Gn75: | 43 |
| Gn25: | 8 | Ownwellno: | MW- 12 |
| Typewater: | 0 | Typemon: | 1 |
| Typeinj: | 0 | Typedw: | 0 |
| Histdrille: | Not Reported | Histdrllic: | Not Reported |
| Histdatedr: | Not Reported | Histtracki: | Not Reported |
| Histdiamin: | Not Reported | Histdepth: | Not Reported |
| Plugdate: | 30-AUG-01 | | |
| Plugmethco: | ENTERED BY WLS | | |
| Plugopname: | JOHN WOOLSEY | | |
| Plugoplic: | 3044 | | |
| Plugmeth1: | 1 | Plugmeth2: | 0 |
| Plugmeth3: | 0 | Plugmeth4: | 0 |
| Plugmethot: | 0 | Plugvar: | Not Reported |
| Cdiam1: | 4 | Cfrom1: | 0 |
| Cto1: | 25 | Cdiam2: | Not Reported |
| Cfrom2: | Not Reported | Cto2: | Not Reported |

| | | | |
|---|---|---|---|
| Cdiam3: | Not Reported | Cfrom3: | Not Reported |
| Cto3: | Not Reported | Cbfrom1: | 0 |
| Cbto1: | 25 | Cbsacks1: | 5 |
| Cbfrom2: | Not Reported | Cbto2: | Not Reported |
| Cbsacks2: | Not Reported | Cbfrom3: | Not Reported |
| Cbto3: | Not Reported | Cbsacks3: | Not Reported |
| Cbfrom4: | Not Reported | Cbto4: | Not Reported |
| Cbsacks4: | Not Reported | Cbfrom5: | Not Reported |
| Cbto5: | Not Reported | Cbsacks5: | Not Reported |
| Compname: | MASTER MONITORING SERVICES | Compstreet: | P.O. BOX 800456 |
| Compcity: | HOUSTON | Compstate: | TX |
| Compzip: | 77280 | Nameassig: | JOHN WOOLSEY |
| Traineenam: | Not Reported | Tnum: | Not Reported |
| Deleted: | 0 | Site id: | TXPLU3000003836 |

---

**E47**
**ESE**
**1/4 - 1/2 Mile**
**Higher**

**TX WELLS** **TXPLU3000003837**

| | | | |
|---|---|---|---|
| Plugtrackn: | 3986 | | |
| Dateentere: | 01-NOV-01 | Ownname: | TEXACO REFINING/ MARK |
| Ownstreet: | 16800 GREENSPOINT PARK #215S | Owncity: | HOUSTON |
| Ownstate: | TX | Ownzip: | 77006 |
| Wellstreet: | 1119 AIRPORT | | |
| Wellcity: | AUSTIN | Wellzip: | Not Reported |
| County: | Travis | | |
| Latitude: | 301601 | | |
| Lat dec: | 30.266943 | | |
| Longitude: | 974145 | | |
| Long dec: | -97.695833 | | |
| Brmod: | Not Reported | | |
| Gn: | 58438 | | |
| Gn1: | 58 | Gn75: | 43 |
| Gn25: | 8 | Ownwellno: | MW- 8 |
| Typewater: | 0 | Typemon: | 1 |
| Typeinj: | 0 | Typedw: | 0 |
| Histdrille: | Not Reported | Histdrllic: | Not Reported |
| Histdatedr: | Not Reported | Histtracki: | Not Reported |
| Histdiamin: | Not Reported | Histdepth: | Not Reported |
| Plugdate: | 30-AUG-01 | | |
| Plugmethco: | ENTERED BY WLS | | |
| Plugopname: | JOHN WOOLSEY | | |
| Plugoplic: | 3044 | | |
| Plugmeth1: | 1 | Plugmeth2: | 0 |
| Plugmeth3: | 0 | Plugmeth4: | 0 |
| Plugmethot: | 0 | Plugvar: | Not Reported |
| Cdiam1: | 4 | Cfrom1: | 0 |
| Cto1: | 25 | Cdiam2: | Not Reported |
| Cfrom2: | Not Reported | Cto2: | Not Reported |
| Cdiam3: | Not Reported | Cfrom3: | Not Reported |
| Cto3: | Not Reported | Cbfrom1: | 0 |
| Cbto1: | 25 | Cbsacks1: | 5 |
| Cbfrom2: | Not Reported | Cbto2: | Not Reported |
| Cbsacks2: | Not Reported | Cbfrom3: | Not Reported |
| Cbto3: | Not Reported | Cbsacks3: | Not Reported |
| Cbfrom4: | Not Reported | Cbto4: | Not Reported |
| Cbsacks4: | Not Reported | Cbfrom5: | Not Reported |
| Cbto5: | Not Reported | Cbsacks5: | Not Reported |
| Compname: | MASTER MONITORING SERVICES | Compstreet: | P.O. BOX 800456 |

| | | | |
|---|---|---|---|
| Compcity: | HOUSTON | Compstate: | TX |
| Compzip: | 77280 | Nameassig: | JOHN WOOLSEY |
| Traineenam: | Not Reported | Tnum: | Not Reported |
| Deleted: | 0 | Site id: | TXPLU3000003837 |

---

**E48**
**ESE** **TX WELLS** **TXPLU3000003834**
**1/4 - 1/2 Mile**
**Higher**

| | | | |
|---|---|---|---|
| Plugtrackn: | 3983 | | |
| Dateentere: | 01-NOV-01 | Ownname: | TEXACO REFINING/ MARK |
| Ownstreet: | 16800 GREENSPOINT PARK #215S | Owncity: | HOUSTON |
| Ownstate: | TX | Ownzip: | 77006 |
| Wellstreet: | 1119 AIRPORT | | |
| Wellcity: | AUSTIN | Wellzip: | Not Reported |
| County: | Travis | | |
| Latitude: | 301601 | | |
| Lat dec: | 30.266943 | | |
| Longitude: | 974145 | | |
| Long dec: | -97.695833 | | |
| Brmod: | Not Reported | | |
| Gn: | 58438 | | |
| Gn1: | 58 | Gn75: | 43 |
| Gn25: | 8 | Ownwellno: | MW- 14 |
| Typewater: | 0 | Typemon: | 1 |
| Typeinj: | 0 | Typedw: | 0 |
| Histdrille: | Not Reported | Histdrllic: | Not Reported |
| Histdatedr: | Not Reported | Histtracki: | Not Reported |
| Histdiamin: | Not Reported | Histdepth: | Not Reported |
| Plugdate: | 30-AUG-01 | | |
| Plugmethco: | ENTERED BY WLS | | |
| Plugopname: | JOHN WOOLSEY | | |
| Plugoplic: | 3044 | | |
| Plugmeth1: | 1 | Plugmeth2: | 0 |
| Plugmeth3: | 0 | Plugmeth4: | 0 |
| Plugmethot: | 0 | Plugvar: | Not Reported |
| Cdiam1: | 4 | Cfrom1: | 0 |
| Cto1: | 25 | Cdiam2: | Not Reported |
| Cfrom2: | Not Reported | Cto2: | Not Reported |
| Cdiam3: | Not Reported | Cfrom3: | Not Reported |
| Cto3: | Not Reported | Cbfrom1: | 0 |
| Cbto1: | 25 | Cbsacks1: | 5 |
| Cbfrom2: | Not Reported | Cbto2: | Not Reported |
| Cbsacks2: | Not Reported | Cbfrom3: | Not Reported |
| Cbto3: | Not Reported | Cbsacks3: | Not Reported |
| Cbfrom4: | Not Reported | Cbto4: | Not Reported |
| Cbsacks4: | Not Reported | Cbfrom5: | Not Reported |
| Cbto5: | Not Reported | Cbsacks5: | Not Reported |
| Compname: | MASTER MONITORING SERVICES | Compstreet: | P.O. BOX 800456 |
| Compcity: | HOUSTON | Compstate: | TX |
| Compzip: | 77280 | Nameassig: | JOHN WOOLSEY |
| Traineenam: | Not Reported | Tnum: | Not Reported |
| Deleted: | 0 | Site id: | TXPLU3000003834 |

| Map ID<br>Direction<br>Distance<br>Elevation | | Database | EDR ID Number |
|---|---|---|---|
| **E49**<br>**ESE**<br>**1/4 - 1/2 Mile**<br>**Higher** | | **TX WELLS** | **TXPLU3000003835** |

| | | | |
|---|---|---|---|
| Plugtrackn: | 3984 | | |
| Dateentere: | 01-NOV-01 | Ownname: | TEXACO REFINING/ MARK |
| Ownstreet: | 16800 GREENSPOINT PARK #215W | Owncity: | HOUSTON |
| Ownstate: | TX | Ownzip: | 77006 |
| Wellstreet: | 1119 AIRPORT | | |
| Wellcity: | AUSTIN | Wellzip: | Not Reported |
| County: | Travis | | |
| Latitude: | 301601 | | |
| Lat dec: | 30.266943 | | |
| Longitude: | 974145 | | |
| Long dec: | -97.695833 | | |
| Brmod: | Not Reported | | |
| Gn: | 58438 | | |
| Gn1: | 58 | Gn75: | 43 |
| Gn25: | 8 | Ownwellno: | MW- 13 |
| Typewater: | 0 | Typemon: | 1 |
| Typeinj: | 0 | Typedw: | 0 |
| Histdrille: | Not Reported | Histdrllic: | Not Reported |
| Histdatedr: | Not Reported | Histtracki: | Not Reported |
| Histdiamin: | Not Reported | Histdepth: | Not Reported |
| Plugdate: | 30-AUG-01 | | |
| Plugmethco: | ENTERED BY WLS | | |
| Plugopname: | JOHN WOOLSEY | | |
| Plugoplic: | 3044 | | |
| Plugmeth1: | 1 | Plugmeth2: | 0 |
| Plugmeth3: | 0 | Plugmeth4: | 0 |
| Plugmethot: | 0 | Plugvar: | Not Reported |
| Cdiam1: | 4 | Cfrom1: | 0 |
| Cto1: | 25 | Cdiam2: | Not Reported |
| Cfrom2: | Not Reported | Cto2: | Not Reported |
| Cdiam3: | Not Reported | Cfrom3: | Not Reported |
| Cto3: | Not Reported | Cbfrom1: | 0 |
| Cbto1: | 25 | Cbsacks1: | 5 |
| Cbfrom2: | Not Reported | Cbto2: | Not Reported |
| Cbsacks2: | Not Reported | Cbfrom3: | Not Reported |
| Cbto3: | Not Reported | Cbsacks3: | Not Reported |
| Cbfrom4: | Not Reported | Cbto4: | Not Reported |
| Cbsacks4: | Not Reported | Cbfrom5: | Not Reported |
| Cbto5: | Not Reported | Cbsacks5: | Not Reported |
| Compname: | MASTER MONITORING SERVICES | Compstreet: | P.O. BOX 800456 |
| Compcity: | HOUSTON | Compstate: | TX |
| Compzip: | 77280 | Nameassig: | JOHN WOOLSEY |
| Traineenam: | Not Reported | Tnum: | Not Reported |
| Deleted: | 0 | Site id: | TXPLU3000003835 |

| | | | |
|---|---|---|---|
| **E50**<br>**ESE**<br>**1/4 - 1/2 Mile**<br>**Higher** | | **TX WELLS** | **TXPLU3000003838** |

| | | | |
|---|---|---|---|
| Plugtrackn: | 3987 | | |
| Dateentere: | 01-NOV-01 | Ownname: | TEXACO REFINING/ MARK |
| Ownstreet: | 16800 GREENSPOINT PARK #215S | Owncity: | HOUSTON |
| Ownstate: | TX | Ownzip: | 77006 |
| Wellstreet: | 1119 AIRPORT | | |
| Wellcity: | AUSTIN | Wellzip: | Not Reported |
| County: | Travis | | |
| Latitude: | 301601 | | |
| Lat dec: | 30.266943 | | |
| Longitude: | 974145 | | |
| Long dec: | -97.695833 | | |
| Brmod: | Not Reported | | |
| Gn: | 58438 | | |
| Gn1: | 58 | Gn75: | 43 |
| Gn25: | 8 | Ownwellno: | MW- 7 |
| Typewater: | 0 | Typemon: | 1 |
| Typeinj: | 0 | Typedw: | 0 |
| Histdrille: | Not Reported | Histdrllic: | Not Reported |
| Histdatedr: | Not Reported | Histtracki: | Not Reported |
| Histdiamin: | Not Reported | Histdepth: | Not Reported |
| Plugdate: | 30-AUG-01 | | |
| Plugmethco: | ENTERED BY WLS | | |
| Plugopname: | JOHN WOOLSEY | | |
| Plugoplic: | 3044 | | |
| Plugmeth1: | 1 | Plugmeth2: | 0 |
| Plugmeth3: | 0 | Plugmeth4: | 0 |
| Plugmethot: | 0 | Plugvar: | Not Reported |
| Cdiam1: | 4 | Cfrom1: | 0 |
| Cto1: | 25 | Cdiam2: | Not Reported |
| Cfrom2: | Not Reported | Cto2: | Not Reported |
| Cdiam3: | Not Reported | Cfrom3: | Not Reported |
| Cto3: | Not Reported | Cbfrom1: | 0 |
| Cbto1: | 25 | Cbsacks1: | 5 |
| Cbfrom2: | Not Reported | Cbto2: | Not Reported |
| Cbsacks2: | Not Reported | Cbfrom3: | Not Reported |
| Cbto3: | Not Reported | Cbsacks3: | Not Reported |
| Cbfrom4: | Not Reported | Cbto4: | Not Reported |
| Cbsacks4: | Not Reported | Cbfrom5: | Not Reported |
| Cbto5: | Not Reported | Cbsacks5: | Not Reported |
| Compname: | MASTER MONITORING SERVICES | Compstreet: | P.O. BOX 800456 |
| Compcity: | HOUSTON | Compstate: | TX |
| Compzip: | 77280 | Nameassig: | JOHN WOOLSEY |
| Traineenam: | Not Reported | Tnum: | Not Reported |
| Deleted: | 0 | Site id: | TXPLU3000003838 |

---

**E51**
**ESE**
**1/4 - 1/2 Mile**
**Higher**

**TX WELLS** **TXPLU3000003841**

| | | | |
|---|---|---|---|
| Plugtrackn: | 3990 | | |
| Dateentere: | 01-NOV-01 | Ownname: | TEXACO REFINING/ MARK |
| Ownstreet: | 16800 GREENSPOINT PARK #215S | Owncity: | HOUSTON |
| Ownstate: | TX | Ownzip: | 77006 |
| Wellstreet: | 1119 AIRPORT | | |
| Wellcity: | AUSTIN | Wellzip: | Not Reported |
| County: | Travis | | |
| Latitude: | 301601 | | |
| Lat dec: | 30.266943 | | |
| Longitude: | 974145 | | |

| | | | |
|---|---|---|---|
| Long dec: | -97.695833 | | |
| Brmod: | Not Reported | | |
| Gn: | 58438 | | |
| Gn1: | 58 | Gn75: | 43 |
| Gn25: | 8 | Ownwellno: | MW- 3 |
| Typewater: | 0 | Typemon: | 1 |
| Typeinj: | 0 | Typedw: | 0 |
| Histdrille: | Not Reported | Histdrllic: | Not Reported |
| Histdatedr: | Not Reported | Histtracki: | Not Reported |
| Histdiamin: | Not Reported | Histdepth: | Not Reported |
| Plugdate: | 30-AUG-01 | | |
| Plugmethco: | ENTERED BY WLS | | |
| Plugopname: | JOHN WOOLSEY | | |
| Plugoplic: | 3044 | | |
| Plugmeth1: | 1 | Plugmeth2: | 0 |
| Plugmeth3: | 0 | Plugmeth4: | 0 |
| Plugmethot: | 0 | Plugvar: | Not Reported |
| Cdiam1: | 4 | Cfrom1: | 0 |
| Cto1: | 25 | Cdiam2: | Not Reported |
| Cfrom2: | Not Reported | Cto2: | Not Reported |
| Cdiam3: | Not Reported | Cfrom3: | Not Reported |
| Cto3: | Not Reported | Cbfrom1: | 0 |
| Cbto1: | 25 | Cbsacks1: | 5 |
| Cbfrom2: | Not Reported | Cbto2: | Not Reported |
| Cbsacks2: | Not Reported | Cbfrom3: | Not Reported |
| Cbto3: | Not Reported | Cbsacks3: | Not Reported |
| Cbfrom4: | Not Reported | Cbto4: | Not Reported |
| Cbsacks4: | Not Reported | Cbfrom5: | Not Reported |
| Cbto5: | Not Reported | Cbsacks5: | Not Reported |
| Compname: | MASTER MONITORING SERVICES | Compstreet: | P.O. BOX 800456 |
| Compcity: | HOUSTON | Compstate: | TX |
| Compzip: | 77280 | Nameassig: | JOHN WOOLSEY |
| Traineenam: | Not Reported | Tnum: | Not Reported |
| Deleted: | 0 | Site id: | TXPLU3000003841 |

---

**E52**
**ESE**
**1/4 - 1/2 Mile**
**Higher**

**TX WELLS** **TXPLU3000003842**

| | | | |
|---|---|---|---|
| Plugtrackn: | 3991 | | |
| Dateentere: | 01-NOV-01 | Ownname: | TEXACO REFINING/ MARK |
| Ownstreet: | 16800 GREENSPOINT PARK #215S | Owncity: | HOUSTON |
| Ownstate: | TX | Ownzip: | 77006 |
| Wellstreet: | 1119 AIRPORT | | |
| Wellcity: | AUSTIN | Wellzip: | Not Reported |
| County: | Travis | | |
| Latitude: | 301601 | | |
| Lat dec: | 30.266943 | | |
| Longitude: | 974145 | | |
| Long dec: | -97.695833 | | |
| Brmod: | Not Reported | | |
| Gn: | 58438 | | |
| Gn1: | 58 | Gn75: | 43 |
| Gn25: | 8 | Ownwellno: | MW- 1 |
| Typewater: | 0 | Typemon: | 1 |
| Typeinj: | 0 | Typedw: | 0 |
| Histdrille: | Not Reported | Histdrllic: | Not Reported |
| Histdatedr: | Not Reported | Histtracki: | Not Reported |
| Histdiamin: | Not Reported | Histdepth: | Not Reported |

| | | | |
|---|---|---|---|
| Plugdate: | 30-AUG-01 | | |
| Plugmethco: | ENTERED BY WLS | | |
| Plugopname: | JOHN WOOLSEY | | |
| Plugoplic: | 3044 | | |
| Plugmeth1: | 1 | Plugmeth2: | 0 |
| Plugmeth3: | 0 | Plugmeth4: | 0 |
| Plugmethot: | 0 | Plugvar: | Not Reported |
| Cdiam1: | 4 | Cfrom1: | 0 |
| Cto1: | 25 | Cdiam2: | Not Reported |
| Cfrom2: | Not Reported | Cto2: | Not Reported |
| Cdiam3: | Not Reported | Cfrom3: | Not Reported |
| Cto3: | Not Reported | Cbfrom1: | 0 |
| Cbto1: | 25 | Cbsacks1: | 5 |
| Cbfrom2: | Not Reported | Cbto2: | Not Reported |
| Cbsacks2: | Not Reported | Cbfrom3: | Not Reported |
| Cbto3: | Not Reported | Cbsacks3: | Not Reported |
| Cbfrom4: | Not Reported | Cbto4: | Not Reported |
| Cbsacks4: | Not Reported | Cbfrom5: | Not Reported |
| Cbto5: | Not Reported | Cbsacks5: | Not Reported |
| Compname: | MASTER MONITORING SERVICES | Compstreet: | P.O. BOX 800456 |
| Compcity: | HOUSTON | Compstate: | TX |
| Compzip: | 77280 | Nameassig: | JOHN WOOLSEY |
| Traineenam: | Not Reported | Tnum: | Not Reported |
| Deleted: | 0 | Site id: | TXPLU3000003842 |

---

**E53**
**ESE** **TX WELLS** **TXPLU3000003839**
**1/4 - 1/2 Mile**
**Higher**

| | | | |
|---|---|---|---|
| Plugtrackn: | 3988 | | |
| Dateentere: | 01-NOV-01 | Ownname: | TEXACO REFINING/ MARK |
| Ownstreet: | 16800 GREENSPOINT PARK #215S | Owncity: | HOUSTON |
| Ownstate: | TX | Ownzip: | 77006 |
| Wellstreet: | 1119 AIRPORT | | |
| Wellcity: | AUSTIN | Wellzip: | Not Reported |
| County: | Travis | | |
| Latitude: | 301601 | | |
| Lat dec: | 30.266943 | | |
| Longitude: | 974145 | | |
| Long dec: | -97.695833 | | |
| Brmod: | Not Reported | | |
| Gn: | 58438 | | |
| Gn1: | 58 | Gn75: | 43 |
| Gn25: | 8 | Ownwellno: | MW- 5 |
| Typewater: | 0 | Typemon: | 1 |
| Typeinj: | 0 | Typedw: | 0 |
| Histdrille: | Not Reported | Histdrllic: | Not Reported |
| Histdatedr: | Not Reported | Histtracki: | Not Reported |
| Histdiamin: | Not Reported | Histdepth: | Not Reported |
| Plugdate: | 30-AUG-01 | | |
| Plugmethco: | ENTERED BY WLS | | |
| Plugopname: | JOHN WOOLSEY | | |
| Plugoplic: | 3044 | | |
| Plugmeth1: | 1 | Plugmeth2: | 0 |
| Plugmeth3: | 0 | Plugmeth4: | 0 |
| Plugmethot: | 0 | Plugvar: | Not Reported |
| Cdiam1: | 4 | Cfrom1: | 0 |
| Cto1: | 25 | Cdiam2: | Not Reported |
| Cfrom2: | Not Reported | Cto2: | Not Reported |

| | | | |
|---|---|---|---|
| Cdiam3: | Not Reported | Cfrom3: | Not Reported |
| Cto3: | Not Reported | Cbfrom1: | 0 |
| Cbto1: | 25 | Cbsacks1: | 5 |
| Cbfrom2: | Not Reported | Cbto2: | Not Reported |
| Cbsacks2: | Not Reported | Cbfrom3: | Not Reported |
| Cbto3: | Not Reported | Cbsacks3: | Not Reported |
| Cbfrom4: | Not Reported | Cbto4: | Not Reported |
| Cbsacks4: | Not Reported | Cbfrom5: | Not Reported |
| Cbto5: | Not Reported | Cbsacks5: | Not Reported |
| Compname: | MASTER MONITORING SERVICES | Compstreet: | P.O. BOX 800456 |
| Compcity: | HOUSTON | Compstate: | TX |
| Compzip: | 77280 | Nameassig: | JOHN WOOLSEY |
| Traineenam: | Not Reported | Tnum: | Not Reported |
| Deleted: | 0 | Site id: | TXPLU3000003839 |

---

**E54**
**ESE**
**1/4 - 1/2 Mile**
**Higher**

**TX WELLS** **TXPLU3000003840**

| | | | |
|---|---|---|---|
| Plugtrackn: | 3989 | | |
| Dateentere: | 01-NOV-01 | Ownname: | TEXACO REFINING/ MARK |
| Ownstreet: | 16800 GREENSPOINT PARK #215S | Owncity: | HOUSTON |
| Ownstate: | TX | Ownzip: | 77006 |
| Wellstreet: | 1119 AIRPORT | | |
| Wellcity: | AUSTIN | Wellzip: | Not Reported |
| County: | Travis | | |
| Latitude: | 301601 | | |
| Lat dec: | 30.266943 | | |
| Longitude: | 974145 | | |
| Long dec: | -97.695833 | | |
| Brmod: | Not Reported | | |
| Gn: | 58438 | | |
| Gn1: | 58 | Gn75: | 43 |
| Gn25: | 8 | Ownwellno: | MW- 4 |
| Typewater: | 0 | Typemon: | 1 |
| Typeinj: | 0 | Typedw: | 0 |
| Histdrille: | Not Reported | Histdrllic: | Not Reported |
| Histdatedr: | Not Reported | Histtracki: | Not Reported |
| Histdiamin: | Not Reported | Histdepth: | Not Reported |
| Plugdate: | 30-AUG-01 | | |
| Plugmethco: | ENTERED BY WLS | | |
| Plugopname: | JOHN WOOLSEY | | |
| Plugoplic: | 3044 | | |
| Plugmeth1: | 1 | Plugmeth2: | 0 |
| Plugmeth3: | 0 | Plugmeth4: | 0 |
| Plugmethot: | 0 | Plugvar: | Not Reported |
| Cdiam1: | 4 | Cfrom1: | 0 |
| Cto1: | 25 | Cdiam2: | Not Reported |
| Cfrom2: | Not Reported | Cto2: | Not Reported |
| Cdiam3: | Not Reported | Cfrom3: | Not Reported |
| Cto3: | Not Reported | Cbfrom1: | 0 |
| Cbto1: | 25 | Cbsacks1: | 5 |
| Cbfrom2: | Not Reported | Cbto2: | Not Reported |
| Cbsacks2: | Not Reported | Cbfrom3: | Not Reported |
| Cbto3: | Not Reported | Cbsacks3: | Not Reported |
| Cbfrom4: | Not Reported | Cbto4: | Not Reported |
| Cbsacks4: | Not Reported | Cbfrom5: | Not Reported |
| Cbto5: | Not Reported | Cbsacks5: | Not Reported |
| Compname: | MASTER MONITORING SERVICES | Compstreet: | P.O. BOX 800456 |

| | | | |
|---|---|---|---|
| Compcity: | HOUSTON | Compstate: | TX |
| Compzip: | 77280 | Nameassig: | JOHN WOOLSEY |
| Traineenam: | Not Reported | Tnum: | Not Reported |
| Deleted: | 0 | Site id: | TXPLU3000003840 |

---

**F55**
**SE**
**1/4 - 1/2 Mile**
**Higher**

**TX WELLS** **TXDOL2000152969**

| | | | |
|---|---|---|---|
| Fid: | 152968 | Rec id: | 152964 |
| Edr site i: | 101831 | Owner: | GOVALLE FOOD STORE |
| Ownerwell: | MW-23 | | |
| Address: | 1116 AIRPORT BLVD | | <br>AUSTIN ,TX78702 |
| Grid: | 58-43-8 | | |
| Waddress: | 1116 AIRPORT BLVD | | <br>AUSTIN ,TX78702 |
| Lat : | 30° 15 56N | Wcounty: | Travis |
| Long : | 097° 41 45 W | Elevation: | No Data |
| Gpsused: | GOOGLE EARTH | Typeofwork: | New Well |
| Propuse: | Monitor | Sdate: | Not Reported |
| Completedd: | Not Reported | | |
| Diameter: | 6 in From Surface To 30 ft | | |
| Dmethod: | Bored | | |
| Bcompletio: | Not Reported | | |
| Packedfrom: | 3 ft to 30 ft | | |
| Packsize: | 10/20 | | |
| Finterval: | From 0 ft to 1 ft with 2 CEMENT (#sacks and material) | | |
| Sinterval: | From 1 ft to 3 ft with 1 BENT GROUT (#sacks and material) | | |
| Tinterval: | No Data | | |
| Usedmethod: | HAND MIXED | Cementedby: | VORTEX DRILLING |
| Contaminat: | No Data | Propertyli: | No Data |
| Verrimetho: | No Data | Variance: | No Data |
| Surface: | Alternative Procedure Used | Staticleve: | 20 ft. below land surface on12/20/2006 |
| Flow: | No Data | | |
| Packers: | No Data | | |
| Cementinwe: | No Data | Typepump: | No Data |
| Pumpbowl: | Not Reported | Welltests: | No Data |
| Yield: | Not Reported | | |
| Watertype: | Non Potable | Stratadept: | 20 ft. |
| Chemicalma: | No Data | Undesirabl: | No Data |
| Companynam: | Vortex Drilling Inc. | Companyadd: | 4412 Bluemel Road |
| Ccitystate: | San Antonio , TX 78240 | Licensenum: | 4868 |
| Wsignature: | James E. Neal | Dsignature: | NONE |
| Regnum: | NONE | | |
| Comments : | NONE | | |
| Site id: | TXDOL2000152969 | | |

---

**F56**
**SE**
**1/4 - 1/2 Mile**
**Higher**

**TX WELLS** **TXPLU3000052148**

| | | | |
|---|---|---|---|
| Plugtrackn: | 53098 | | |
| Dateentere: | 17-FEB-09 | Ownname: | Govalle Food Store |
| Ownstreet: | 1116 Airport Blvd. | Owncity: | Austin |
| Ownstate: | TX | Ownzip: | 78702 |
| Wellstreet: | 1116 Airport Blvd. | | |
| Wellcity: | Austin | Wellzip: | 78702 |
| County: | Travis | | |
| Latitude: | 301556 | | |
| Lat dec: | 30.265555 | | |
| Longitude: | 974145 | | |
| Long dec: | -97.695833 | | |
| Brmod: | Google Earth | | |
| Gn: | 58438 | | |
| Gn1: | 58 | Gn75: | 43 |
| Gn25: | 8 | Ownwellno: | MW-20 |
| Typewater: | 0 | Typemon: | 1 |
| Typeinj: | 0 | Typedw: | 0 |
| Histdrille: | Gary T. May | Histdrllic: | 3256 |
| Histdatedr: | 21-JUL-03 | Histtracki: | Not Reported |
| Histdiamin: | 2 | Histdepth: | 25 |
| Plugdate: | 16-FEB-09 | | |
| Plugmethco: | No Data | | |
| Plugopname: | James E. Neal | | |
| Plugoplic: | 4868 | | |
| Plugmeth1: | 0 | Plugmeth2: | 0 |
| Plugmeth3: | 1 | Plugmeth4: | 0 |
| Plugmethot: | 0 | Plugvar: | Not Reported |
| Cdiam1: | 2 | Cfrom1: | 0 |
| Cto1: | 0 | Cdiam2: | Not Reported |
| Cfrom2: | Not Reported | Cto2: | Not Reported |
| Cdiam3: | Not Reported | Cfrom3: | Not Reported |
| Cto3: | Not Reported | Cbfrom1: | 0 |
| Cbto1: | 2 | Cbsacks1: | 1 Cement |
| Cbfrom2: | 2 | Cbto2: | 25 |
| Cbsacks2: | 2.25 Bentonite | Cbfrom3: | Not Reported |
| Cbto3: | Not Reported | Cbsacks3: | Not Reported |
| Cbfrom4: | Not Reported | Cbto4: | Not Reported |
| Cbsacks4: | Not Reported | Cbfrom5: | Not Reported |
| Cbto5: | Not Reported | Cbsacks5: | Not Reported |
| Compname: | Vortex Drilling, Inc. | Compstreet: | 4412 Bluemel Road |
| Compcity: | San Antonio | Compstate: | TX |
| Compzip: | 78240 | Nameassig: | James E. Neal |
| Traineenam: | Not Reported | Tnum: | Not Reported |
| Deleted: | 0 | Site id: | TXPLU3000052148 |

---

**F57**
**SE**
**1/4 - 1/2 Mile**
**Higher**

**TX WELLS** **TXPLU3000052151**

| | | | |
|---|---|---|---|
| Plugtrackn: | 53101 | | |
| Dateentere: | 17-FEB-09 | Ownname: | Govalle Food Store |
| Ownstreet: | 1116 Airport Blvd. | Owncity: | Austin |
| Ownstate: | TX | Ownzip: | 78702 |
| Wellstreet: | 1116 Airport Blvd. | | |
| Wellcity: | Austin | Wellzip: | 78702 |
| County: | Travis | | |
| Latitude: | 301556 | | |
| Lat dec: | 30.265555 | | |
| Longitude: | 974145 | | |

| | | | |
|---|---|---|---|
| Long dec: | -97.695833 | | |
| Brmod: | Google Earth | | |
| Gn: | 58438 | | |
| Gn1: | 58 | Gn75: | 43 |
| Gn25: | 8 | Ownwellno: | MW-21 |
| Typewater: | 0 | Typemon: | 1 |
| Typeinj: | 0 | Typedw: | 0 |
| Histdrille: | Gary T. May | Histdrllic: | 3256 |
| Histdatedr: | 21-JUL-03 | Histtracki: | Not Reported |
| Histdiamin: | 2 | Histdepth: | 25 |
| Plugdate: | 16-FEB-09 | | |
| Plugmethco: | Amended Ref# 6809 3/2/09 | | |
| Plugopname: | James E. Neal | | |
| Plugoplic: | 4868 | | |
| Plugmeth1: | 0 | Plugmeth2: | 0 |
| Plugmeth3: | 1 | Plugmeth4: | 0 |
| Plugmethot: | 0 | Plugvar: | Not Reported |
| Cdiam1: | 2 | Cfrom1: | 25 |
| Cto1: | 4 | Cdiam2: | Not Reported |
| Cfrom2: | Not Reported | Cto2: | Not Reported |
| Cdiam3: | Not Reported | Cfrom3: | Not Reported |
| Cto3: | Not Reported | Cbfrom1: | 0 |
| Cbto1: | 2 | Cbsacks1: | 1 Cement |
| Cbfrom2: | 2 | Cbto2: | 25 |
| Cbsacks2: | 2 Bentonite | Cbfrom3: | Not Reported |
| Cbto3: | Not Reported | Cbsacks3: | Not Reported |
| Cbfrom4: | Not Reported | Cbto4: | Not Reported |
| Cbsacks4: | Not Reported | Cbfrom5: | Not Reported |
| Cbto5: | Not Reported | Cbsacks5: | Not Reported |
| Compname: | Vortex Drilling, Inc. | Compstreet: | 4412 Bluemel Road |
| Compcity: | San Antonio | Compstate: | TX |
| Compzip: | 78240 | Nameassig: | James E. Neal |
| Traineenam: | Not Reported | Tnum: | Not Reported |
| Deleted: | 0 | Site id: | TXPLU3000052151 |

---

**F58**
**SE**
**1/4 - 1/2 Mile**
**Higher**

**TX WELLS** **TXPLU3000052138**

| | | | |
|---|---|---|---|
| Plugtrackn: | 53088 | | |
| Dateentere: | 17-FEB-09 | Ownname: | Govalle Food Store |
| Ownstreet: | 1116 Airport Blvd. | Owncity: | Austin |
| Ownstate: | TX | Ownzip: | 78702 |
| Wellstreet: | 1116 Airport Blvd. | | |
| Wellcity: | Austin | Wellzip: | 78702 |
| County: | Travis | | |
| Latitude: | 301556 | | |
| Lat dec: | 30.265555 | | |
| Longitude: | 974145 | | |
| Long dec: | -97.695833 | | |
| Brmod: | Google Earth | | |
| Gn: | 58438 | | |
| Gn1: | 58 | Gn75: | 43 |
| Gn25: | 8 | Ownwellno: | MW-23 |
| Typewater: | 0 | Typemon: | 1 |
| Typeinj: | 0 | Typedw: | 0 |
| Histdrille: | James E. Neal | Histdrllic: | 4868 |
| Histdatedr: | 20-DEC-06 | Histtracki: | 101831 |
| Histdiamin: | 2 | Histdepth: | 30 |

| | | | |
|---|---|---|---|
| Plugdate: | 16-FEB-09 | | |
| Plugmethco: | No Data | | |
| Plugopname: | James E. Neal | | |
| Plugoplic: | 4868 | | |
| Plugmeth1: | 0 | Plugmeth2: | 0 |
| Plugmeth3: | 1 | Plugmeth4: | 0 |
| Plugmethot: | 0 | Plugvar: | Not Reported |
| Cdiam1: | 2 | Cfrom1: | 0 |
| Cto1: | 0 | Cdiam2: | Not Reported |
| Cfrom2: | Not Reported | Cto2: | Not Reported |
| Cdiam3: | Not Reported | Cfrom3: | Not Reported |
| Cto3: | Not Reported | Cbfrom1: | 0 |
| Cbto1: | 2 | Cbsacks1: | 1 Cement |
| Cbfrom2: | 2 | Cbto2: | 30 |
| Cbsacks2: | 2.50 Bentonite | Cbfrom3: | Not Reported |
| Cbto3: | Not Reported | Cbsacks3: | Not Reported |
| Cbfrom4: | Not Reported | Cbto4: | Not Reported |
| Cbsacks4: | Not Reported | Cbfrom5: | Not Reported |
| Cbto5: | Not Reported | Cbsacks5: | Not Reported |
| Compname: | Vortex Drilling, Inc. | Compstreet: | 4412 Bluemel Road |
| Compcity: | San Antonio | Compstate: | TX |
| Compzip: | 78240 | Nameassig: | James E. Neal |
| Traineenam: | Not Reported | Tnum: | Not Reported |
| Deleted: | 0 | Site id: | TXPLU3000052138 |

---

**F59**
**SE**
**1/4 - 1/2 Mile**
**Higher**

**TX WELLS** **TXPLU3000052146**

| | | | |
|---|---|---|---|
| Plugtrackn: | 53096 | | |
| Dateentere: | 17-FEB-09 | Ownname: | Govalle Food Store |
| Ownstreet: | 1116 Airport Blvd. | Owncity: | Austin |
| Ownstate: | TX | Ownzip: | 78702 |
| Wellstreet: | 1116 Airport Blvd. | | |
| Wellcity: | Austin | Wellzip: | 78702 |
| County: | Travis | | |
| Latitude: | 301556 | | |
| Lat dec: | 30.265555 | | |
| Longitude: | 974145 | | |
| Long dec: | -97.695833 | | |
| Brmod: | Google Earth | | |
| Gn: | 58438 | | |
| Gn1: | 58 | Gn75: | 43 |
| Gn25: | 8 | Ownwellno: | MW-19 |
| Typewater: | 0 | Typemon: | 1 |
| Typeinj: | 0 | Typedw: | 0 |
| Histdrille: | Gary T. May | Histdrllic: | 3256 |
| Histdatedr: | 21-JUL-03 | Histtracki: | Not Reported |
| Histdiamin: | 2 | Histdepth: | 25 |
| Plugdate: | 16-FEB-09 | | |
| Plugmethco: | No Data | | |
| Plugopname: | James E. Neal | | |
| Plugoplic: | 4868 | | |
| Plugmeth1: | 0 | Plugmeth2: | 0 |
| Plugmeth3: | 1 | Plugmeth4: | 0 |
| Plugmethot: | 0 | Plugvar: | Not Reported |
| Cdiam1: | 2 | Cfrom1: | 0 |
| Cto1: | 0 | Cdiam2: | Not Reported |
| Cfrom2: | Not Reported | Cto2: | Not Reported |

| | | | |
|---|---|---|---|
| Cdiam3: | Not Reported | Cfrom3: | Not Reported |
| Cto3: | Not Reported | Cbfrom1: | 0 |
| Cbto1: | 2 | Cbsacks1: | 1 Cement |
| Cbfrom2: | 2 | Cbto2: | 25 |
| Cbsacks2: | 2.25 Bentonite | Cbfrom3: | Not Reported |
| Cbto3: | Not Reported | Cbsacks3: | Not Reported |
| Cbfrom4: | Not Reported | Cbto4: | Not Reported |
| Cbsacks4: | Not Reported | Cbfrom5: | Not Reported |
| Cbto5: | Not Reported | Cbsacks5: | Not Reported |
| Compname: | Vortex Drilling, Inc. | Compstreet: | 4412 Bluemel Road |
| Compcity: | San Antonio | Compstate: | TX |
| Compzip: | 78240 | Nameassig: | James E. Neal |
| Traineenam: | Not Reported | Tnum: | Not Reported |
| Deleted: | 0 | Site id: | TXPLU3000052146 |

---

**F60**
**SE**
**1/4 - 1/2 Mile**
**Higher**

**TX WELLS** **TXPLU3000052155**

| | | | |
|---|---|---|---|
| Plugtrackn: | 53105 | | |
| Dateentere: | 17-FEB-09 | Ownname: | Govalle Food Store |
| Ownstreet: | 1116 Airport Blvd. | Owncity: | Austin |
| Ownstate: | TX | Ownzip: | 78702 |
| Wellstreet: | 1116 Airport Blvd. | | |
| Wellcity: | Austin | Wellzip: | 78702 |
| County: | Travis | | |
| Latitude: | 301556 | | |
| Lat dec: | 30.265555 | | |
| Longitude: | 974145 | | |
| Long dec: | -97.695833 | | |
| Brmod: | Google Earth | | |
| Gn: | 58438 | | |
| Gn1: | 58 | Gn75: | 43 |
| Gn25: | 8 | Ownwellno: | MW-22 |
| Typewater: | 0 | Typemon: | 1 |
| Typeinj: | 0 | Typedw: | 0 |
| Histdrille: | Gary T. May | Histdrllic: | 3256 |
| Histdatedr: | 21-JUL-03 | Histtracki: | Not Reported |
| Histdiamin: | 2 | Histdepth: | 25 |
| Plugdate: | 16-FEB-09 | | |
| Plugmethco: | No Data | | |
| Plugopname: | James E. Neal | | |
| Plugoplic: | 4868 | | |
| Plugmeth1: | 0 | Plugmeth2: | 0 |
| Plugmeth3: | 1 | Plugmeth4: | 0 |
| Plugmethot: | 0 | Plugvar: | Not Reported |
| Cdiam1: | 2 | Cfrom1: | 0 |
| Cto1: | 0 | Cdiam2: | Not Reported |
| Cfrom2: | Not Reported | Cto2: | Not Reported |
| Cdiam3: | Not Reported | Cfrom3: | Not Reported |
| Cto3: | Not Reported | Cbfrom1: | 0 |
| Cbto1: | 2 | Cbsacks1: | 1 Cement |
| Cbfrom2: | 2 | Cbto2: | 25 |
| Cbsacks2: | 2.25 Bentonite | Cbfrom3: | Not Reported |
| Cbto3: | Not Reported | Cbsacks3: | Not Reported |
| Cbfrom4: | Not Reported | Cbto4: | Not Reported |
| Cbsacks4: | Not Reported | Cbfrom5: | Not Reported |
| Cbto5: | Not Reported | Cbsacks5: | Not Reported |
| Compname: | Vortex Drilling, Inc. | Compstreet: | 4412 Bluemel Road |

| | | | |
|---|---|---|---|
| Compcity: | San Antonio | Compstate: | TX |
| Compzip: | 78240 | Nameassig: | James E. Neal |
| Traineenam: | Not Reported | Tnum: | Not Reported |
| Deleted: | 0 | Site id: | TXPLU3000052155 |

---

**F61**
**SE**
**1/4 - 1/2 Mile**
**Higher**

**TX WELLS** **TXPLU3000052186**

| | | | |
|---|---|---|---|
| Plugtrackn: | 53122 | | |
| Dateentere: | 17-FEB-09 | Ownname: | Govalle Food Store |
| Ownstreet: | 1116 Airport Blvd. | Owncity: | Austin |
| Ownstate: | TX | Ownzip: | 78702 |
| Wellstreet: | 1116 Airport Blvd. | | |
| Wellcity: | Austin | Wellzip: | 78702 |
| County: | Travis | | |
| Latitude: | 301556 | | |
| Lat dec: | 30.265555 | | |
| Longitude: | 974145 | | |
| Long dec: | -97.695833 | | |
| Brmod: | Google Earth | | |
| Gn: | 58438 | | |
| Gn1: | 58 | Gn75: | 43 |
| Gn25: | 8 | Ownwellno: | MW-18 |
| Typewater: | 0 | Typemon: | 1 |
| Typeinj: | 0 | Typedw: | 0 |
| Histdrille: | Not Reported | Histdrllic: | Not Reported |
| Histdatedr: | Not Reported | Histtracki: | Not Reported |
| Histdiamin: | 4 | Histdepth: | 25 |
| Plugdate: | 16-FEB-09 | | |
| Plugmethco: | No Data | | |
| Plugopname: | James E. Neal | | |
| Plugoplic: | 4868 | | |
| Plugmeth1: | 0 | Plugmeth2: | 0 |
| Plugmeth3: | 1 | Plugmeth4: | 0 |
| Plugmethot: | 0 | Plugvar: | Not Reported |
| Cdiam1: | 4 | Cfrom1: | 0 |
| Cto1: | 0 | Cdiam2: | Not Reported |
| Cfrom2: | Not Reported | Cto2: | Not Reported |
| Cdiam3: | Not Reported | Cfrom3: | Not Reported |
| Cto3: | Not Reported | Cbfrom1: | 0 |
| Cbto1: | 2 | Cbsacks1: | 1 Cement |
| Cbfrom2: | 2 | Cbto2: | 25 |
| Cbsacks2: | 2.25 Bentonite | Cbfrom3: | Not Reported |
| Cbto3: | Not Reported | Cbsacks3: | Not Reported |
| Cbfrom4: | Not Reported | Cbto4: | Not Reported |
| Cbsacks4: | Not Reported | Cbfrom5: | Not Reported |
| Cbto5: | Not Reported | Cbsacks5: | Not Reported |
| Compname: | Vortex Drilling, Inc. | Compstreet: | 4412 Bluemel Road |
| Compcity: | San Antonio | Compstate: | TX |
| Compzip: | 78240 | Nameassig: | James E. Neal |
| Traineenam: | Not Reported | Tnum: | Not Reported |
| Deleted: | 0 | Site id: | TXPLU3000052186 |

| Map ID<br>Direction<br>Distance<br>Elevation | | Database | EDR ID Number |
|---|---|---|---|
| **F62**<br>**SE**<br>**1/4 - 1/2 Mile**<br>**Higher** | | **TX WELLS** | **TXPLU3000052187** |

| | | | |
|---|---|---|---|
| Plugtrackn: | 53123 | | |
| Dateentere: | 17-FEB-09 | Ownname: | Govalle Food Store |
| Ownstreet: | 1116 Airport Blvd. | Owncity: | Austin |
| Ownstate: | TX | Ownzip: | 78702 |
| Wellstreet: | 1116 Airport Blvd. | | |
| Wellcity: | Austin | Wellzip: | 78702 |
| County: | Travis | | |
| Latitude: | 301556 | | |
| Lat dec: | 30.265555 | | |
| Longitude: | 974145 | | |
| Long dec: | -97.695833 | | |
| Brmod: | Google Earth | | |
| Gn: | 58438 | | |
| Gn1: | 58 | Gn75: | 43 |
| Gn25: | 8 | Ownwellno: | SR-1 |
| Typewater: | 0 | Typemon: | 1 |
| Typeinj: | 0 | Typedw: | 0 |
| Histdrille: | Not Reported | Histdrllic: | Not Reported |
| Histdatedr: | Not Reported | Histtracki: | Not Reported |
| Histdiamin: | 4 | Histdepth: | 24 |
| Plugdate: | 16-FEB-09 | | |
| Plugmethco: | No Data | | |
| Plugopname: | James E. Neal | | |
| Plugoplic: | 4868 | | |
| Plugmeth1: | 0 | Plugmeth2: | 0 |
| Plugmeth3: | 1 | Plugmeth4: | 0 |
| Plugmethot: | 0 | Plugvar: | Not Reported |
| Cdiam1: | 4 | Cfrom1: | 24 |
| Cto1: | 5 | Cdiam2: | Not Reported |
| Cfrom2: | Not Reported | Cto2: | Not Reported |
| Cdiam3: | Not Reported | Cfrom3: | Not Reported |
| Cto3: | Not Reported | Cbfrom1: | 0 |
| Cbto1: | 2 | Cbsacks1: | 1 Cement |
| Cbfrom2: | 2 | Cbto2: | 24 |
| Cbsacks2: | 2.25 Bentonite | Cbfrom3: | Not Reported |
| Cbto3: | Not Reported | Cbsacks3: | Not Reported |
| Cbfrom4: | Not Reported | Cbto4: | Not Reported |
| Cbsacks4: | Not Reported | Cbfrom5: | Not Reported |
| Cbto5: | Not Reported | Cbsacks5: | Not Reported |
| Compname: | Vortex Drilling, Inc. | Compstreet: | 4412 Bluemel Road |
| Compcity: | San Antonio | Compstate: | TX |
| Compzip: | 78240 | Nameassig: | James E. Neal |
| Traineenam: | Not Reported | Tnum: | Not Reported |
| Deleted: | 0 | Site id: | TXPLU3000052187 |

| | | | |
|---|---|---|---|
| **F63**<br>**SE**<br>**1/4 - 1/2 Mile**<br>**Higher** | | **TX WELLS** | **TXMON3000100374** |

# GEOCHECK® - PHYSICAL SETTING SOURCE MAP FINDINGS

| | | | |
|---|---|---|---|
| Dateentere: | 11-JAN-07 | Ownname: | GOVALLE FOOD STORE |
| Ownstreet: | 1116 AIRPORT BLVD | | |
| Owncity: | AUSTIN | Ownstate: | TX |
| Ownzip: | 78702 | County: | Travis |
| Wellstreet: | 1116 AIRPORT BLVD | | |
| Wellcity: | AUSTIN | Wellzip: | 78702 |
| Own: | MW-23 | | |
| Lat dec: | 30.265555 | | |
| Long dec: | -97.695833 | | |
| Elev: | 0 | | |
| Brandmodel: | GOOGLE EARTH | | |
| Gn: | 58438 | | |
| Gn1: | 58 | Gn75: | 43 |
| Gn25: | 8 | Twn: | 1 |
| Twd: | 0 | Twr: | 0 |
| Twrp: | 0 | Twrg: | 0 |
| Um: | 1 | Ue: | 0 |
| Ud: | 0 | Uin: | 0 |
| Uir: | 0 | Ug: | 0 |
| Uij: | 0 | Up: | 0 |
| Udw: | 0 | Ut: | 0 |
| Us: | 0 | Uf: | 0 |
| Pby: | 0 | Pbn: | 0 |
| Datestart: | 20-DEC-06 | Datecomp: | 20-DEC-06 |
| Dia1: | 6 | Dia1to: | 30 |
| Dia2: | Not Reported | Dia2from: | Not Reported |
| Dia2to: | Not Reported | Dia3: | Not Reported |
| Dia3from: | Not Reported | Dia3to: | Not Reported |
| Dmdriven: | 0 | Dmairrotar: | 0 |
| Dmmudrotar: | 0 | Dmbored: | 1 |
| Dmairham: | 0 | Dmcabletoo: | 0 |
| Dmjetted: | 0 | Dmhollowst: | 0 |
| Dmrevcirc: | 0 | Dmotherck: | 0 |
| Dmother: | Not Reported | Bco: | 0 |
| Bcs: | 0 | Bcg: | 1 |
| Bcgs: | 10/20 | Bcu: | 0 |
| Bcoc: | 0 | Bcot: | Not Reported |
| Gpf: | 3 | Gpt: | 30 |
| Cemfrom1: | 0 | Cemto1: | 1 |
| Nosacks1: | 2 CEMENT | Cemfrom2: | 1 |
| Cemto2: | 3 | Nosacks2: | 1 BENT GROUT |
| Cemfrom3: | Not Reported | Cemto3: | Not Reported |
| Nosacks3: | Not Reported | Cementmeth: | HAND MIXED |
| Cementby: | VORTEX DRILLING | Ds: | Not Reported |
| Dpl: | Not Reported | Dsv: | Not Reported |
| Appvar: | Not Reported | Scs: | 0 |
| Scsv: | 0 | Scp: | 0 |
| Sca: | 1 | Watlev: | 20 |
| Watlevdate: | 20-DEC-06 | Artflow: | Not Reported |
| Wellplug48: | 0 | Tpturbine: | 0 |
| Tpjet: | 0 | Tpsubmersi: | 0 |
| Tpcylinder: | 0 | Tpotherck: | 0 |
| Tpother: | Not Reported | Pumpbowlde: | Not Reported |
| Wtpump: | 0 | Wtbailer: | 0 |
| Wtjetted: | 0 | Wtestimate: | 0 |
| Welltestyi: | Not Reported | Welltestdr: | Not Reported |
| Welltesthr: | Not Reported | Watqualund: | 0 |
| Watqualu 1: | 0 | Watertype: | Non Potable |
| Stratdepth: | 20 | Chemanaly: | 0 |
| Chemanaln: | 0 | Undnatural: | 0 |

| | | | |
|---|---|---|---|
| Untype: | Not Reported | Undhydro: | 0 |
| Undhaz: | 0 | Undotherck: | 0 |
| Undother: | Not Reported | | |
| Undcertify: | 0 | Compname: | Vortex Drilling Inc. |
| Drllicno: | 4868 | | |
| Compstreet: | 4412 Bluemel Road | Compcity: | San Antonio |
| Compstate: | TX | Compzip: | 78240 |
| Drillernam: | James E. Neal | Traineenam: | NONE |
| Tnum: | NONE | | |
| Comments: | NONE | | |
| Confidenti: | 0 | Letterrecv: | Not Reported |
| Deleted: | 0 | Insdate: | Not Reported |
| Site id: | TXMON3000100374 | | |
| Latitude: | 30.265555 | | |
| Longitude: | -97.695833 | | |

---

**F64**
**SE**
**1/4 - 1/2 Mile**
**Higher**

**TX WELLS** **TXPLU3000052182**

| | | | |
|---|---|---|---|
| Plugtrackn: | 53118 | | |
| Dateentere: | 17-FEB-09 | Ownname: | Govalle Food Store |
| Ownstreet: | 1116 Airport Blvd. | Owncity: | Austin |
| Ownstate: | TX | Ownzip: | 78702 |
| Wellstreet: | 1116 Airport Blvd. | | |
| Wellcity: | Austin | Wellzip: | 78702 |
| County: | Travis | | |
| Latitude: | 301556 | | |
| Lat dec: | 30.265555 | | |
| Longitude: | 974145 | | |
| Long dec: | -97.695833 | | |
| Brmod: | Google Earth | | |
| Gn: | 58438 | | |
| Gn1: | 58 | Gn75: | 43 |
| Gn25: | 8 | Ownwellno: | MW-15 |
| Typewater: | 0 | Typemon: | 1 |
| Typeinj: | 0 | Typedw: | 0 |
| Histdrille: | Not Reported | Histdrllic: | Not Reported |
| Histdatedr: | Not Reported | Histtracki: | Not Reported |
| Histdiamin: | 4 | Histdepth: | 25 |
| Plugdate: | 16-FEB-09 | | |
| Plugmethco: | No Data | | |
| Plugopname: | James E. Neal | | |
| Plugoplic: | 4868 | | |
| Plugmeth1: | 0 | Plugmeth2: | 0 |
| Plugmeth3: | 1 | Plugmeth4: | 0 |
| Plugmethot: | 0 | Plugvar: | Not Reported |
| Cdiam1: | 4 | Cfrom1: | 0 |
| Cto1: | 0 | Cdiam2: | Not Reported |
| Cfrom2: | Not Reported | Cto2: | Not Reported |
| Cdiam3: | Not Reported | Cfrom3: | Not Reported |
| Cto3: | Not Reported | Cbfrom1: | 0 |
| Cbto1: | 2 | Cbsacks1: | 1 Cement |
| Cbfrom2: | 2 | Cbto2: | 25 |
| Cbsacks2: | 2.25 Bentonite | Cbfrom3: | Not Reported |
| Cbto3: | Not Reported | Cbsacks3: | Not Reported |
| Cbfrom4: | Not Reported | Cbto4: | Not Reported |
| Cbsacks4: | Not Reported | Cbfrom5: | Not Reported |
| Cbto5: | Not Reported | Cbsacks5: | Not Reported |
| Compname: | Vortex Drilling, Inc. | Compstreet: | 4412 Bluemel Road |

| | | | |
|---|---|---|---|
| Compcity: | San Antonio | Compstate: | TX |
| Compzip: | 78240 | Nameassig: | James E. Neal |
| Traineenam: | Not Reported | Tnum: | Not Reported |
| Deleted: | 0 | Site id: | TXPLU3000052182 |

---

**F65**
**SE**
**1/4 - 1/2 Mile**
**Higher**

**TX WELLS** **TXPLU3000052160**

| | | | |
|---|---|---|---|
| Plugtrackn: | 53110 | | |
| Dateentere: | 17-FEB-09 | Ownname: | Govalle Food Store |
| Ownstreet: | 1116 Airport Blvd. | Owncity: | Austin |
| Ownstate: | TX | Ownzip: | 78702 |
| Wellstreet: | 1116 Airport Blvd. | | |
| Wellcity: | Austin | Wellzip: | 78702 |
| County: | Travis | | |
| Latitude: | 301556 | | |
| Lat dec: | 30.265555 | | |
| Longitude: | 974145 | | |
| Long dec: | -97.695833 | | |
| Brmod: | Google Earth | | |
| Gn: | 58438 | | |
| Gn1: | 58 | Gn75: | 43 |
| Gn25: | 8 | Ownwellno: | MW-17 |
| Typewater: | 0 | Typemon: | 1 |
| Typeinj: | 0 | Typedw: | 0 |
| Histdrille: | Not Reported | Histdrllic: | Not Reported |
| Histdatedr: | Not Reported | Histtracki: | Not Reported |
| Histdiamin: | 4 | Histdepth: | 25 |
| Plugdate: | 16-FEB-09 | | |
| Plugmethco: | No Data | | |
| Plugopname: | James E. Neal | | |
| Plugoplic: | 4868 | | |
| Plugmeth1: | 0 | Plugmeth2: | 0 |
| Plugmeth3: | 1 | Plugmeth4: | 0 |
| Plugmethot: | 0 | Plugvar: | Not Reported |
| Cdiam1: | 4 | Cfrom1: | 25 |
| Cto1: | 4 | Cdiam2: | Not Reported |
| Cfrom2: | Not Reported | Cto2: | Not Reported |
| Cdiam3: | Not Reported | Cfrom3: | Not Reported |
| Cto3: | Not Reported | Cbfrom1: | 0 |
| Cbto1: | 2 | Cbsacks1: | 1 Cement |
| Cbfrom2: | 2 | Cbto2: | 25 |
| Cbsacks2: | 2.25 Bentonite | Cbfrom3: | Not Reported |
| Cbto3: | Not Reported | Cbsacks3: | Not Reported |
| Cbfrom4: | Not Reported | Cbto4: | Not Reported |
| Cbsacks4: | Not Reported | Cbfrom5: | Not Reported |
| Cbto5: | Not Reported | Cbsacks5: | Not Reported |
| Compname: | Vortex Drilling, Inc. | Compstreet: | 4412 Bluemel Road |
| Compcity: | San Antonio | Compstate: | TX |
| Compzip: | 78240 | Nameassig: | James E. Neal |
| Traineenam: | Not Reported | Tnum: | Not Reported |
| Deleted: | 0 | Site id: | TXPLU3000052160 |

| Map ID<br>Direction<br>Distance<br>Elevation | Database | EDR ID Number |
|---|---|---|
| **F66**<br>**SE**<br>**1/4 - 1/2 Mile**<br>**Higher** | **TX WELLS** | **TXPLU3000052162** |

| | | | |
|---|---|---|---|
| Plugtrackn: | 53112 | | |
| Dateentere: | 17-FEB-09 | Ownname: | Govalle Food Store |
| Ownstreet: | 1116 Airport Blvd. | Owncity: | Austin |
| Ownstate: | TX | Ownzip: | 78702 |
| Wellstreet: | 1116 Airport Blvd. | | |
| Wellcity: | Austin | Wellzip: | 78702 |
| County: | Travis | | |
| Latitude: | 301556 | | |
| Lat dec: | 30.265555 | | |
| Longitude: | 974145 | | |
| Long dec: | -97.695833 | | |
| Brmod: | Google Earth | | |
| Gn: | 58438 | | |
| Gn1: | 58 | Gn75: | 43 |
| Gn25: | 8 | Ownwellno: | MW-11 |
| Typewater: | 0 | Typemon: | 1 |
| Typeinj: | 0 | Typedw: | 0 |
| Histdrille: | Not Reported | Histdrllic: | Not Reported |
| Histdatedr: | Not Reported | Histtracki: | Not Reported |
| Histdiamin: | 2 | Histdepth: | 22.22 |
| Plugdate: | 16-FEB-09 | | |
| Plugmethco: | No Data | | |
| Plugopname: | James E. Neal | | |
| Plugoplic: | 4868 | | |
| Plugmeth1: | 0 | Plugmeth2: | 0 |
| Plugmeth3: | 1 | Plugmeth4: | 0 |
| Plugmethot: | 0 | Plugvar: | Not Reported |
| Cdiam1: | 2 | Cfrom1: | 0 |
| Cto1: | 0 | Cdiam2: | Not Reported |
| Cfrom2: | Not Reported | Cto2: | Not Reported |
| Cdiam3: | Not Reported | Cfrom3: | Not Reported |
| Cto3: | Not Reported | Cbfrom1: | 0 |
| Cbto1: | 2 | Cbsacks1: | 1 Cement |
| Cbfrom2: | 2 | Cbto2: | 22.22 |
| Cbsacks2: | 2 Bentonite | Cbfrom3: | Not Reported |
| Cbto3: | Not Reported | Cbsacks3: | Not Reported |
| Cbfrom4: | Not Reported | Cbto4: | Not Reported |
| Cbsacks4: | Not Reported | Cbfrom5: | Not Reported |
| Cbto5: | Not Reported | Cbsacks5: | Not Reported |
| Compname: | Vortex Drilling, Inc. | Compstreet: | 4412 Bluemel Road |
| Compcity: | San Antonio | Compstate: | TX |
| Compzip: | 78240 | Nameassig: | James E. Neal |
| Traineenam: | Not Reported | Tnum: | Not Reported |
| Deleted: | 0 | Site id: | TXPLU3000052162 |

| | | |
|---|---|---|
| **F67**<br>**SE**<br>**1/4 - 1/2 Mile**<br>**Higher** | **TX WELLS** | **TXPLU3000052180** |

| | | | |
|---|---|---|---|
| Plugtrackn: | 53116 | | |
| Dateentere: | 17-FEB-09 | Ownname: | Govalle Food Store |
| Ownstreet: | 1116 Airport Blvd. | Owncity: | Austin |
| Ownstate: | TX | Ownzip: | 78702 |
| Wellstreet: | 1116 Airport Blvd. | | |
| Wellcity: | Austin | Wellzip: | 78702 |
| County: | Travis | | |
| Latitude: | 301556 | | |
| Lat dec: | 30.265555 | | |
| Longitude: | 974145 | | |
| Long dec: | -97.695833 | | |
| Brmod: | Google Earth | | |
| Gn: | 58438 | | |
| Gn1: | 58 | Gn75: | 43 |
| Gn25: | 8 | Ownwellno: | MW-16 |
| Typewater: | 0 | Typemon: | 1 |
| Typeinj: | 0 | Typedw: | 0 |
| Histdrille: | Not Reported | Histdrllic: | Not Reported |
| Histdatedr: | Not Reported | Histtracki: | Not Reported |
| Histdiamin: | 4 | Histdepth: | 25 |
| Plugdate: | 16-FEB-09 | | |
| Plugmethco: | No Data | | |
| Plugopname: | James E. Neal | | |
| Plugoplic: | 4868 | | |
| Plugmeth1: | 0 | Plugmeth2: | 0 |
| Plugmeth3: | 1 | Plugmeth4: | 0 |
| Plugmethot: | 0 | Plugvar: | Not Reported |
| Cdiam1: | 4 | Cfrom1: | 0 |
| Cto1: | 0 | Cdiam2: | Not Reported |
| Cfrom2: | Not Reported | Cto2: | Not Reported |
| Cdiam3: | Not Reported | Cfrom3: | Not Reported |
| Cto3: | Not Reported | Cbfrom1: | 0 |
| Cbto1: | 2 | Cbsacks1: | 1 Cement |
| Cbfrom2: | 2 | Cbto2: | 25 |
| Cbsacks2: | 2.25 Bentonite | Cbfrom3: | Not Reported |
| Cbto3: | Not Reported | Cbsacks3: | Not Reported |
| Cbfrom4: | Not Reported | Cbto4: | Not Reported |
| Cbsacks4: | Not Reported | Cbfrom5: | Not Reported |
| Cbto5: | Not Reported | Cbsacks5: | Not Reported |
| Compname: | Vortex Drilling, Inc. | Compstreet: | 4412 Bluemel Road |
| Compcity: | San Antonio | Compstate: | TX |
| Compzip: | 78240 | Nameassig: | James E. Neal |
| Traineenam: | Not Reported | Tnum: | Not Reported |
| Deleted: | 0 | Site id: | TXPLU3000052180 |

---

**G68**
**West**
**1/4 - 1/2 Mile**
**Higher**

**TX WELLS** **TXMON3000059350**

| | | | |
|---|---|---|---|
| Dateentere: | 06-JUN-05 | Ownname: | ACC Eastview |
| Ownstreet: | 3401 Webberville Rd | | |
| Owncity: | Austin | Ownstate: | TX |
| Ownzip: | 78702 | County: | Travis |
| Wellstreet: | 3401 Webberville Rd | | |
| Wellcity: | Austin | Wellzip: | 78702 |
| Own: | MW-14 | | |
| Lat dec: | 30.269166 | | |
| Long dec: | -97.705277 | | |
| Elev: | 0 | | |

| | | | |
|---|---|---|---|
| Brandmodel: | Not Reported | | |
| Gn: | 58438 | | |
| Gn1: | 58 | Gn75: | 43 |
| Gn25: | 8 | Twn: | 1 |
| Twd: | 0 | Twr: | 0 |
| Twrp: | 0 | Twrg: | 0 |
| Um: | 1 | Ue: | 0 |
| Ud: | 0 | Uin: | 0 |
| Uir: | 0 | Ug: | 0 |
| Uij: | 0 | Up: | 0 |
| Udw: | 0 | Ut: | 0 |
| Us: | 0 | Uf: | 0 |
| Pby: | 0 | Pbn: | 0 |
| Datestart: | 14-APR-05 | Datecomp: | 14-APR-05 |
| Dia1: | 2 | Dia1to: | 15 |
| Dia2: | Not Reported | Dia2from: | Not Reported |
| Dia2to: | Not Reported | Dia3: | Not Reported |
| Dia3from: | Not Reported | Dia3to: | Not Reported |
| Dmdriven: | 1 | Dmairrotar: | 0 |
| Dmmudrotar: | 0 | Dmbored: | 0 |
| Dmairham: | 0 | Dmcabletoo: | 0 |
| Dmjetted: | 0 | Dmhollowst: | 0 |
| Dmrevcirc: | 0 | Dmotherck: | 0 |
| Dmother: | Not Reported | Bco: | 1 |
| Bcs: | 0 | Bcg: | 0 |
| Bcgs: | Not Reported | Bcu: | 0 |
| Bcoc: | 0 | Bcot: | Not Reported |
| Gpf: | Not Reported | Gpt: | Not Reported |
| Cemfrom1: | 12 | Cemto1: | 4.6 |
| Nosacks1: | .4 sand | Cemfrom2: | 4.6 |
| Cemto2: | 0 | Nosacks2: | .1 Bentonite |
| Cemfrom3: | Not Reported | Cemto3: | Not Reported |
| Nosacks3: | Not Reported | Cementmeth: | Not Reported |
| Cementby: | ESN | Ds: | Not Reported |
| Dpl: | Not Reported | Dsv: | Not Reported |
| Appvar: | Not Reported | Scs: | 1 |
| Scsv: | 0 | Scp: | 0 |
| Sca: | 0 | Watlev: | Not Reported |
| Watlevdate: | Not Reported | Artflow: | Not Reported |
| Wellplug48: | 0 | Tpturbine: | 0 |
| Tpjet: | 0 | Tpsubmersi: | 0 |
| Tpcylinder: | 0 | Tpotherck: | 0 |
| Tpother: | Not Reported | Pumpbowlde: | Not Reported |
| Wtpump: | 0 | Wtbailer: | 0 |
| Wtjetted: | 0 | Wtestimate: | 0 |
| Welltestyi: | Not Reported | Welltestdr: | Not Reported |
| Welltesthr: | Not Reported | Watqualund: | 0 |
| Watqualu 1: | 1 | Watertype: | Not Reported |
| Stratdepth: | Not Reported | Chemanaly: | 0 |
| Chemanaln: | 1 | Undnatural: | 0 |
| Untype: | Not Reported | Undhydro: | 0 |
| Undhaz: | 0 | Undotherck: | 0 |
| Undother: | Not Reported | | |
| Undcertify: | 0 | Compname: | ESN |
| Drllicno: | 4928 | | |
| Compstreet: | 14493 S. Padre Island Dr. A388 | Compcity: | Corpus Christi |
| Compstate: | TX | Compzip: | 78418 |
| Drillernam: | John W. Braden | Traineenam: | Not Reported |
| Tnum: | Not Reported | | |
| Comments: | Not Reported | | |

| | | | |
|---|---|---|---|
| Confidenti: | 0 | Letterrecv: | Not Reported |
| Deleted: | 0 | Insdate: | Not Reported |
| Site id: | TXMON3000059350 | | |
| Latitude: | 30.269166 | | |
| Longitude: | -97.705277 | | |

---

**G69**
**West**
**1/4 - 1/2 Mile**
**Higher**

**TX WELLS** **TXDOL2000154009**

| | | | |
|---|---|---|---|
| Fid: | 154008 | Rec id: | 154003 |
| Edr site i: | 60404 | Owner: | ACC Eastview |
| Ownerwell: | MW-14 | | |
| Address: | 3401 Webberville Rd | | <br>Austin ,TX78702 |
| Grid: | 58-43-8 | | |
| Waddress: | 3401 Webberville Rd | | <br>Austin ,TX78702 |
| Lat : | 30° 16 09N | Wcounty: | Travis |
| Long : | 097° 42 19 W | Elevation: | No Data |
| Gpsused: | No Data | Typeofwork: | New Well |
| Propuse: | Monitor | Sdate: | Not Reported |
| Completedd: | Not Reported | | |
| Diameter: | 2 in From Surface To 15 ft | | |
| Dmethod: | Driven | | |
| Bcompletio: | Open Hole | | |
| Packedfrom: | Not Reported | | |
| Packsize: | Not Reported | | |
| Finterval: | From 12 ft to 4.6 ft with .4 sand (#sacks and material) | | |
| Sinterval: | From 4.6 ft to 0 ft with .1 Bentonite (#sacks and material) | | |
| Tinterval: | No Data | | |
| Usedmethod: | No Data | Cementedby: | ESN |
| Contaminat: | No Data | Propertyli: | No Data |
| Verrimetho: | No Data | Variance: | No Data |
| Surface: | Surface Slab Installed | Staticleve: | No Data |
| Flow: | No Data | | |
| Packers: | No Data | | |
| Cementinwe: | No Data | Typepump: | No Data |
| Pumpbowl: | Not Reported | Welltests: | No Data |
| Yield: | Not Reported | | |
| Watertype: | No Data | Stratadept: | No Data |
| Chemicalma: | No | Undesirabl: | No |
| Companynam: | ESN | Companyadd: | 14493 S. Padre Island Dr. A388 |
| Ccitystate: | Corpus Christi , TX 78418 | Licensenum: | 4928 |
| Wsignature: | John W. Braden | Dsignature: | No Data |
| Regnum: | No Data | | |
| Comments : | No Data | | |
| Site id: | TXDOL2000154009 | | |

---

**E70**
**ESE**
**1/4 - 1/2 Mile**
**Higher**

**TX WELLS** **TXDOL2000151709**

| | | | |
|---|---|---|---|
| Fid: | 151708 | Rec id: | 151707 |
| Edr site i: | 155648 | Owner: | Cerco Development, Inc. |
| Ownerwell: | VP-12 | | |
| Address: | 221 West 6th Street, Suite 130 | | <br>Austin ,TX78701 |
| Grid: | 58-43-8 | | |
| Waddress: | 1023 Springdale Road @ Airport | | <br>Austin ,TX78721 |
| Lat : | 30° 15 58N | Wcounty: | Travis |
| Long : | 097° 41 42 W | Elevation: | No Data |
| Gpsused: | Google Earth | Typeofwork: | New Well |
| Propuse: | Monitor | Sdate: | Not Reported |
| Completedd: | Not Reported | | |
| Diameter: | 4 in From Surface To 8 ft | | |
| Dmethod: | Driven | | |
| Bcompletio: | Not Reported | | |
| Packedfrom: | 8 ft to 2.5 ft | | |
| Packsize: | 12/20 | | |
| Finterval: | From 0 ft to 2 ft with 1 Cement (#sacks and material) | | |
| Sinterval: | From 2 ft to 2.5 ft with 1Bentonite (#sacks and material) | | |
| Tinterval: | No Data | | |
| Usedmethod: | Hand Mixed | Cementedby: | Vortex Drilling, Inc. |
| Contaminat: | No Data | Propertyli: | No Data |
| Verrimetho: | No Data | Variance: | No Data |
| Surface: | Alternative Procedure Used | Staticleve: | No Data |
| Flow: | No Data | | |
| Packers: | N/A | | |
| Cementinwe: | Not Reported | Typepump: | No Data |
| Pumpbowl: | Not Reported | Welltests: | No Data |
| Yield: | Not Reported | | |
| Watertype: | No Data | Stratadept: | No Data |
| Chemicalma: | No Data | Undesirabl: | No Data |
| Companynam: | Vortex Drilling, Inc. | Companyadd: | 4412 Bluemel Road |
| Ccitystate: | San Antonio , TX 78240 | Licensenum: | 55002 |
| Wsignature: | Gary B. Leifeste | Dsignature: | No Data |
| Regnum: | No Data | | |
| Comments : | No Data | | |
| Site id: | TXDOL2000151709 | | |

---

**E71**
**ESE** **TX WELLS** **TXDOL2000151710**
**1/4 - 1/2 Mile**
**Higher**

| | | | |
|---|---|---|---|
| Fid: | 151709 | Rec id: | 151708 |
| Edr site i: | 155647 | Owner: | Cerco Development, Inc. |
| Ownerwell: | VP-11 | | |
| Address: | 221 West 6th Street, Suite 130 | | <br>Austin ,TX78701 |
| Grid: | 58-43-8 | | |
| Waddress: | 1023 Springdale Road @ Airport | | <br>Austin ,TX78721 |
| Lat : | 30° 15 58N | Wcounty: | Travis |
| Long : | 097° 41 42 W | Elevation: | No Data |
| Gpsused: | Google Earth | Typeofwork: | New Well |
| Propuse: | Monitor | Sdate: | Not Reported |
| Completedd: | Not Reported | | |
| Diameter: | 4 in From Surface To 8 ft | | |
| Dmethod: | Driven | | |
| Bcompletio: | Not Reported | | |
| Packedfrom: | 8 ft to 2.5 ft | | |
| Packsize: | 12/20 | | |
| Finterval: | From 0 ft to 2 ft with 1 Cement (#sacks and material) | | |
| Sinterval: | From 2 ft to 2.5 ft with 1Bentonite (#sacks and material) | | |
| Tinterval: | No Data | | |
| Usedmethod: | Hand Mixed | Cementedby: | Vortex Drilling, Inc. |

| | | | |
|---|---|---|---|
| Contaminat: | No Data | Propertyli: | No Data |
| Verrimetho: | No Data | Variance: | No Data |
| Surface: | Surface Sleeve Installed | Staticleve: | No Data |
| Flow: | No Data | | |
| Packers: | N/A | | |
| Cementinwe: | Not Reported | Typepump: | No Data |
| Pumpbowl: | Not Reported | Welltests: | No Data |
| Yield: | Not Reported | | |
| Watertype: | No Data | Stratadept: | No Data |
| Chemicalma: | No Data | Undesirabl: | No Data |
| Companynam: | Vortex Drilling, Inc. | Companyadd: | 4412 Bluemel Road |
| Ccitystate: | San Antonio , TX 78240 | Licensenum: | 55002 |
| Wsignature: | Gary B. Leifeste | Dsignature: | No Data |
| Regnum: | No Data | | |
| Comments : | No Data | | |
| Site id: | TXDOL2000151710 | | |

---

**E72**
**ESE** **TX WELLS** **TXDOL2000151711**
**1/4 - 1/2 Mile**
**Higher**

| | | | |
|---|---|---|---|
| Fid: | 151710 | Rec id: | 151709 |
| Edr site i: | 155646 | Owner: | Cerco Development, Inc. |
| Ownerwell: | VP-10 | | |
| Address: | 221 West 6th Street, Suite 130 | | <br>Austin ,TX78701 |
| Grid: | 58-43-8 | | |
| Waddress: | 1023 Springdale Road @ Airport | | <br>Austin ,TX78721 |
| Lat : | 30° 15 58N | Wcounty: | Travis |
| Long : | 097° 41 42 W | Elevation: | No Data |
| Gpsused: | Google Earth | Typeofwork: | New Well |
| Propuse: | Monitor | Sdate: | Not Reported |
| Completedd: | Not Reported | | |
| Diameter: | 4 in From Surface To 8 ft | | |
| Dmethod: | Driven | | |
| Bcompletio: | Not Reported | | |
| Packedfrom: | 8 ft to 2.5 ft | | |
| Packsize: | 12/20 | | |
| Finterval: | From 0 ft to 2 ft with 1 Cement (#sacks and material) | | |
| Sinterval: | From 2 ft to 2.5 ft with 1Bentonite (#sacks and material) | | |
| Tinterval: | No Data | | |
| Usedmethod: | Hand Mixed | Cementedby: | Vortex Drilling, Inc. |
| Contaminat: | No Data | Propertyli: | No Data |
| Verrimetho: | No Data | Variance: | No Data |
| Surface: | Surface Sleeve Installed | Staticleve: | No Data |
| Flow: | No Data | | |
| Packers: | N/A | | |
| Cementinwe: | Not Reported | Typepump: | No Data |
| Pumpbowl: | Not Reported | Welltests: | No Data |
| Yield: | Not Reported | | |
| Watertype: | No Data | Stratadept: | No Data |
| Chemicalma: | No Data | Undesirabl: | No Data |
| Companynam: | Vortex Drilling, Inc. | Companyadd: | 4412 Bluemel Road |
| Ccitystate: | San Antonio , TX 78240 | Licensenum: | 55002 |
| Wsignature: | Gary B. Leifeste | Dsignature: | No Data |
| Regnum: | No Data | | |
| Comments : | No Data | | |
| Site id: | TXDOL2000151711 | | |

| Map ID<br>Direction<br>Distance<br>Elevation | Database | EDR ID Number |
|---|---|---|
| **E73**<br>**ESE**<br>**1/4 - 1/2 Mile**<br>**Higher** | **TX WELLS** | **TXDOL2000151708** |

| | | | |
|---|---|---|---|
| Fid: | 151707 | Rec id: | 151706 |
| Edr site i: | 155649 | Owner: | Cerco Development, Inc. |
| Ownerwell: | VP-13 | | |
| Address: | 221 West 6th Street, Suite 130 | | <br>Austin ,TX78701 |
| Grid: | 58-43-8 | | |
| Waddress: | 1023 Springdale Road @ Airport | | <br>Austin ,TX78721 |
| Lat : | 30° 15 58N | Wcounty: | Travis |
| Long : | 097° 41 42 W | Elevation: | No Data |
| Gpsused: | Google Earth | Typeofwork: | New Well |
| Propuse: | Monitor | Sdate: | Not Reported |
| Completedd: | Not Reported | | |
| Diameter: | 4 in From Surface To 8 ft | | |
| Dmethod: | Driven | | |
| Bcompletio: | Not Reported | | |
| Packedfrom: | 8 ft to 2.5 ft | | |
| Packsize: | 12/20 | | |
| Finterval: | From 0 ft to 2 ft with 1 Cement (#sacks and material) | | |
| Sinterval: | From 2 ft to 2.5 ft with 1Bentonite (#sacks and material) | | |
| Tinterval: | No Data | | |
| Usedmethod: | Hand Mixed | Cementedby: | Vortex Drilling, Inc. |
| Contaminat: | No Data | Propertyli: | No Data |
| Verrimetho: | No Data | Variance: | No Data |
| Surface: | Surface Sleeve Installed | Staticleve: | No Data |
| Flow: | No Data | | |
| Packers: | N/A | | |
| Cementinwe: | Not Reported | Typepump: | No Data |
| Pumpbowl: | Not Reported | Welltests: | No Data |
| Yield: | Not Reported | | |
| Watertype: | No Data | Stratadept: | No Data |
| Chemicalma: | No Data | Undesirabl: | No Data |
| Companynam: | Vortex Drilling, Inc. | Companyadd: | 4412 Bluemel Road |
| Ccitystate: | San Antonio , TX 78240 | Licensenum: | 55002 |
| Wsignature: | Gary B. Leifeste | Dsignature: | No Data |
| Regnum: | No Data | | |
| Comments : | No Data | | |
| Site id: | TXDOL2000151708 | | |

| | | | |
|---|---|---|---|
| **E74**<br>**ESE**<br>**1/4 - 1/2 Mile**<br>**Higher** | | **TX WELLS** | **TXDOL2000151680** |

| | | | |
|---|---|---|---|
| Fid: | 151679 | Rec id: | 151703 |
| Edr site i: | 155655 | Owner: | Cerco Development, Inc. |
| Ownerwell: | VP-16 | | |
| Address: | 221 West 6th Street, Suite 130 | | <br>Austin ,TX78701 |
| Grid: | 58-43-8 | | |
| Waddress: | 1023 Springdale Road @ Airport | | <br>Austin ,TX78721 |
| Lat : | 30° 15 58N | Wcounty: | Travis |
| Long : | 097° 41 42 W | Elevation: | No Data |
| Gpsused: | Google Earth | Typeofwork: | New Well |
| Propuse: | Monitor | Sdate: | Not Reported |

| | | | |
|---|---|---|---|
| Completedd: | Not Reported | | |
| Diameter: | 4 in From Surface To 8 ft | | |
| Dmethod: | Driven | | |
| Bcompletio: | Not Reported | | |
| Packedfrom: | 8 ft to 2.5 ft | | |
| Packsize: | 12/20 | | |
| Finterval: | From 0 ft to 2 ft with 1 Cement (#sacks and material) | | |
| Sinterval: | From 2 ft to 2.5 ft with 1 Bentonite (#sacks and material) | | |
| Tinterval: | No Data | | |
| Usedmethod: | Hand Mixed | Cementedby: | Vortex Drilling, Inc. |
| Contaminat: | No Data | Propertyli: | No Data |
| Verrimetho: | No Data | Variance: | No Data |
| Surface: | Surface Sleeve Installed | Staticleve: | No Data |
| Flow: | No Data | | |
| Packers: | N/A | | |
| Cementinwe: | Not Reported | Typepump: | No Data |
| Pumpbowl: | Not Reported | Welltests: | No Data |
| Yield: | Not Reported | | |
| Watertype: | No Data | Stratadept: | No Data |
| Chemicalma: | No Data | Undesirabl: | No Data |
| Companynam: | Vortex Drilling, Inc. | Companyadd: | 4412 Bluemel Road |
| Ccitystate: | San Antonio , TX 78240 | Licensenum: | 55002 |
| Wsignature: | Gary B. Leifeste | Dsignature: | No Data |
| Regnum: | No Data | | |
| Comments : | No Data | | |
| Site id: | TXDOL2000151680 | | |

---

**E75**
**ESE** **TX WELLS** **TXDOL2000151681**
**1/4 - 1/2 Mile**
**Higher**

| | | | |
|---|---|---|---|
| Fid: | 151680 | Rec id: | 151704 |
| Edr site i: | 155652 | Owner: | Cerco Development, Inc. |
| Ownerwell: | VP-15 | | |
| Address: | 221 West 6th Street, Suite 130 | | <br>Austin ,TX78701 |
| Grid: | 58-43-8 | | |
| Waddress: | 1023 Springdale Road @ Airport | | <br>Austin ,TX78721 |
| Lat : | 30° 15 58N | Wcounty: | Travis |
| Long : | 097° 41 42 W | Elevation: | No Data |
| Gpsused: | Google Earth | Typeofwork: | New Well |
| Propuse: | Monitor | Sdate: | Not Reported |
| Completedd: | Not Reported | | |
| Diameter: | 4 in From Surface To 8 ft | | |
| Dmethod: | Driven | | |
| Bcompletio: | Not Reported | | |
| Packedfrom: | 8 ft to 2.5 ft | | |
| Packsize: | 12/20 | | |
| Finterval: | From 0 ft to 2 ft with 1 Cement (#sacks and material) | | |
| Sinterval: | From 2 ft to 2.5 ft with 1Bentonite (#sacks and material) | | |
| Tinterval: | No Data | | |
| Usedmethod: | Hand Mixed | Cementedby: | Vortex Drilling, Inc. |
| Contaminat: | No Data | Propertyli: | No Data |
| Verrimetho: | No Data | Variance: | No Data |
| Surface: | Surface Sleeve Installed | Staticleve: | No Data |
| Flow: | No Data | | |
| Packers: | N/A | | |
| Cementinwe: | Not Reported | Typepump: | No Data |
| Pumpbowl: | Not Reported | Welltests: | No Data |
| Yield: | Not Reported | | |
| Watertype: | No Data | Stratadept: | No Data |
| Chemicalma: | No Data | Undesirabl: | No Data |

| | | | |
|---|---|---|---|
| Companynam: | Vortex Drilling, Inc. | Companyadd: | 4412 Bluemel Road |
| Ccitystate: | San Antonio , TX 78240 | Licensenum: | 55002 |
| Wsignature: | Gary B. Leifeste | Dsignature: | No Data |
| Regnum: | No Data | | |
| Comments : | No Data | | |
| Site id: | TXDOL2000151681 | | |

---

**E76**
**ESE**
**1/4 - 1/2 Mile**
**Higher**

**TX WELLS** **TXDOL2000151707**

| | | | |
|---|---|---|---|
| Fid: | 151706 | Rec id: | 151705 |
| Edr site i: | 155650 | Owner: | Cerco Development, Inc. |
| Ownerwell: | VP-14 | | |
| Address: | 221 West 6th Street, Suite 130 | | <br>Austin ,TX78701 |
| Grid: | 58-43-8 | | |
| Waddress: | 1023 Springdale Road @ Airport | | <br>Austin ,TX78721 |
| Lat : | 30° 15 58N | Wcounty: | Travis |
| Long : | 097° 41 42 W | Elevation: | No Data |
| Gpsused: | Google Earth | Typeofwork: | New Well |
| Propuse: | Monitor | Sdate: | Not Reported |
| Completedd: | Not Reported | | |
| Diameter: | 4 in From Surface To 8 ft | | |
| Dmethod: | Driven | | |
| Bcompletio: | Not Reported | | |
| Packedfrom: | 8 ft to 2.5 ft | | |
| Packsize: | 12/20 | | |
| Finterval: | From 0 ft to 2 ft with 1 Cement (#sacks and material) | | |
| Sinterval: | From 2 ft to 2.5 ft with 1Bentonite (#sacks and material) | | |
| Tinterval: | No Data | | |
| Usedmethod: | Hand Mixed | Cementedby: | Vortex Drilling, Inc. |
| Contaminat: | No Data | Propertyli: | No Data |
| Verrimetho: | No Data | Variance: | No Data |
| Surface: | Surface Sleeve Installed | Staticleve: | No Data |
| Flow: | No Data | | |
| Packers: | N/A | | |
| Cementinwe: | Not Reported | Typepump: | No Data |
| Pumpbowl: | Not Reported | Welltests: | No Data |
| Yield: | Not Reported | | |
| Watertype: | No Data | Stratadept: | No Data |
| Chemicalma: | No Data | Undesirabl: | No Data |
| Companynam: | Vortex Drilling, Inc. | Companyadd: | 4412 Bluemel Road |
| Ccitystate: | San Antonio , TX 78240 | Licensenum: | 55002 |
| Wsignature: | Gary B. Leifeste | Dsignature: | No Data |
| Regnum: | No Data | | |
| Comments : | No Data | | |
| Site id: | TXDOL2000151707 | | |

---

**E77**
**ESE**
**1/4 - 1/2 Mile**
**Higher**

**TX WELLS** **TXDOL2000151716**

| | | | |
|---|---|---|---|
| Fid: | 151715 | Rec id: | 151714 |
| Edr site i: | 155639 | Owner: | Cerco Development, Inc. |
| Ownerwell: | VP-1 | | |
| Address: | 221 West 6th Street, Suite 130 | | <br>Austin ,TX78701 |
| Grid: | 58-43-8 | | |
| Waddress: | 1023 Springdale Road @ Airport | | <br>Austin ,TX78721 |
| Lat : | 30° 15 58N | Wcounty: | Travis |
| Long : | 097° 41 42 W | Elevation: | No Data |
| Gpsused: | Google Earth | Typeofwork: | New Well |
| Propuse: | Monitor | Sdate: | Not Reported |
| Completedd: | Not Reported | | |
| Diameter: | 4 in From Surface To 8 ft | | |
| Dmethod: | Driven | | |
| Bcompletio: | Not Reported | | |
| Packedfrom: | 8 ft to 2.5 ft | | |
| Packsize: | 12/20 | | |
| Finterval: | From 0 ft to 2 ft with 1 Cement (#sacks and material) | | |
| Sinterval: | From 2 ft to 2.5 ft with 1Bentonite (#sacks and material) | | |
| Tinterval: | No Data | | |
| Usedmethod: | Hand Mixed | Cementedby: | Vortex Drilling, Inc. |
| Contaminat: | No Data | Propertyli: | No Data |
| Verrimetho: | No Data | Variance: | No Data |
| Surface: | Surface Sleeve Installed | Staticleve: | No Data |
| Flow: | No Data | | |
| Packers: | N/A | | |
| Cementinwe: | Not Reported | Typepump: | No Data |
| Pumpbowl: | Not Reported | Welltests: | No Data |
| Yield: | Not Reported | | |
| Watertype: | No Data | Stratadept: | No Data |
| Chemicalma: | No Data | Undesirabl: | No Data |
| Companynam: | Vortex Drilling, Inc. | Companyadd: | 4412 Bluemel Road |
| Ccitystate: | San Antonio , TX 78240 | Licensenum: | 55002 |
| Wsignature: | Gary B. Leifeste | Dsignature: | No Data |
| Regnum: | No Data | | |
| Comments : | No Data | | |
| Site id: | TXDOL2000151716 | | |

---

**E78**
**ESE** **TX WELLS** **TXDOL2000151717**
**1/4 - 1/2 Mile**
**Higher**

| | | | |
|---|---|---|---|
| Fid: | 151716 | Rec id: | 151715 |
| Edr site i: | 155637 | Owner: | Cerco Development, Inc. |
| Ownerwell: | TMW-2 | | |
| Address: | 221 West 6th Street, Suite 130 | | <br>Austin ,TX78701 |
| Grid: | 58-43-8 | | |
| Waddress: | 1023 Springdale Road @ Airport | | <br>Austin ,TX78721 |
| Lat : | 30° 15 58N | Wcounty: | Travis |
| Long : | 097° 41 42 W | Elevation: | No Data |
| Gpsused: | Google Earth | Typeofwork: | New Well |
| Propuse: | Monitor | Sdate: | Not Reported |
| Completedd: | Not Reported | | |
| Diameter: | 4 in From Surface To 25 ft | | |
| Dmethod: | Driven | | |
| Bcompletio: | Not Reported | | |
| Packedfrom: | 25 ft to 13 ft | | |
| Packsize: | 12/20 | | |
| Finterval: | From 0 ft to 2 ft with 1 Cement (#sacks and material) | | |
| Sinterval: | From 2 ft to 13 ft with 1Bentonite (#sacks and material) | | |
| Tinterval: | No Data | | |
| Usedmethod: | Hand Mixed | Cementedby: | Vortex Drilling, Inc. |

| | | | |
|---|---|---|---|
| Contaminat: | No Data | Propertyli: | No Data |
| Verrimetho: | No Data | Variance: | No Data |
| Surface: | Alternative Procedure Used | Staticleve: | No Data |
| Flow: | No Data | | |
| Packers: | N/A | | |
| Cementinwe: | Not Reported | Typepump: | No Data |
| Pumpbowl: | Not Reported | Welltests: | No Data |
| Yield: | Not Reported | | |
| Watertype: | No Data | Stratadept: | No Data |
| Chemicalma: | No Data | Undesirabl: | No Data |
| Companynam: | Vortex Drilling, Inc. | Companyadd: | 4412 Bluemel Road |
| Ccitystate: | San Antonio , TX 78240 | Licensenum: | 55002 |
| Wsignature: | Gary B. Leifeste | Dsignature: | No Data |
| Regnum: | No Data | | |
| Comments : | No Data | | |
| Site id: | TXDOL2000151717 | | |

---

**E79**
**ESE** **TX WELLS** **TXDOL2000151718**
**1/4 - 1/2 Mile**
**Higher**

| | | | |
|---|---|---|---|
| Fid: | 151717 | Rec id: | 151716 |
| Edr site i: | 155636 | Owner: | Cerco Development, Inc. |
| Ownerwell: | TMW-1 | | |
| Address: | 221 West 6th Street, Suite 130 | | <br>Austin ,TX78701 |
| Grid: | 58-43-8 | | |
| Waddress: | 1023 Springdale Road @ Airport | | <br>Austin ,TX78721 |
| Lat : | 30° 15 58N | Wcounty: | Travis |
| Long : | 097° 41 42 W | Elevation: | No Data |
| Gpsused: | Google Earth | Typeofwork: | New Well |
| Propuse: | Monitor | Sdate: | Not Reported |
| Completedd: | Not Reported | | |
| Diameter: | 4 in From Surface To 25 ft | | |
| Dmethod: | Driven | | |
| Bcompletio: | Not Reported | | |
| Packedfrom: | 25 ft to 13 ft | | |
| Packsize: | 12/20 | | |
| Finterval: | From 0 ft to 2 ft with 1 Cement (#sacks and material) | | |
| Sinterval: | From 2 ft to 13 ft with 1Bentonite (#sacks and material) | | |
| Tinterval: | No Data | | |
| Usedmethod: | Hand Mixed | Cementedby: | Vortex Drilling, Inc. |
| Contaminat: | No Data | Propertyli: | No Data |
| Verrimetho: | No Data | Variance: | No Data |
| Surface: | Alternative Procedure Used | Staticleve: | No Data |
| Flow: | No Data | | |
| Packers: | N/A | | |
| Cementinwe: | Not Reported | Typepump: | No Data |
| Pumpbowl: | Not Reported | Welltests: | No Data |
| Yield: | Not Reported | | |
| Watertype: | No Data | Stratadept: | No Data |
| Chemicalma: | No Data | Undesirabl: | No Data |
| Companynam: | Vortex Drilling, Inc. | Companyadd: | 4412 Bluemel Road |
| Ccitystate: | San Antonio , TX 78240 | Licensenum: | 55002 |
| Wsignature: | Gary B. Leifeste | Dsignature: | No Data |
| Regnum: | No Data | | |
| Comments : | No Data | | |
| Site id: | TXDOL2000151718 | | |

| Map ID<br>Direction<br>Distance<br>Elevation | Database | EDR ID Number |
|---|---|---|
| **E80**<br>**ESE**<br>**1/4 - 1/2 Mile**<br>**Higher** | **TX WELLS** | **TXDOL2000151715** |

| | | | |
|---|---|---|---|
| Fid: | 151714 | Rec id: | 151713 |
| Edr site i: | 155641 | Owner: | Cerco Development, Inc. |
| Ownerwell: | VP-2 | | |
| Address: | 221 West 6th Street, Suite 130 | | <br>Austin ,TX78701 |
| Grid: | 58-43-8 | | |
| Waddress: | 1023 Springdale Road @ Airport | | <br>Austin ,TX78721 |
| Lat : | 30° 15 58N | Wcounty: | Travis |
| Long : | 097° 41 42 W | Elevation: | No Data |
| Gpsused: | Google Earth | Typeofwork: | New Well |
| Propuse: | Monitor | Sdate: | Not Reported |
| Completedd: | Not Reported | | |
| Diameter: | 4 in From Surface To 8 ft | | |
| Dmethod: | Driven | | |
| Bcompletio: | Not Reported | | |
| Packedfrom: | 8 ft to 2.5 ft | | |
| Packsize: | 12/20 | | |
| Finterval: | From 0 ft to 2 ft with 1 Cement (#sacks and material) | | |
| Sinterval: | From 2 ft to 2.5 ft with 1Bentonite (#sacks and material) | | |
| Tinterval: | No Data | | |
| Usedmethod: | Hand Mixed | Cementedby: | Vortex Drilling, Inc. |
| Contaminat: | No Data | Propertyli: | No Data |
| Verrimetho: | No Data | Variance: | No Data |
| Surface: | Surface Sleeve Installed | Staticleve: | No Data |
| Flow: | No Data | | |
| Packers: | N/A | | |
| Cementinwe: | Not Reported | Typepump: | No Data |
| Pumpbowl: | Not Reported | Welltests: | No Data |
| Yield: | Not Reported | | |
| Watertype: | No Data | Stratadept: | No Data |
| Chemicalma: | No Data | Undesirabl: | No Data |
| Companynam: | Vortex Drilling, Inc. | Companyadd: | 4412 Bluemel Road |
| Ccitystate: | San Antonio , TX 78240 | Licensenum: | 55002 |
| Wsignature: | Gary B. Leifeste | Dsignature: | No Data |
| Regnum: | No Data | | |
| Comments : | No Data | | |
| Site id: | TXDOL2000151715 | | |

---

| | | |
|---|---|---|
| **E81**<br>**ESE**<br>**1/4 - 1/2 Mile**<br>**Higher** | **TX WELLS** | **TXDOL2000151712** |

| | | | |
|---|---|---|---|
| Fid: | 151711 | Rec id: | 151710 |
| Edr site i: | 155645 | Owner: | Cerco Development, Inc. |
| Ownerwell: | VP-9 | | |
| Address: | 221 West 6th Street, Suite 130 | | <br>Austin ,TX78701 |
| Grid: | 58-43-8 | | |
| Waddress: | 1023 Springdale Road @ Airport | | <br>Austin ,TX78721 |
| Lat : | 30° 15 58N | Wcounty: | Travis |
| Long : | 097° 41 42 W | Elevation: | No Data |
| Gpsused: | Google Earth | Typeofwork: | New Well |
| Propuse: | Monitor | Sdate: | Not Reported |

| | | | |
|---|---|---|---|
| Completedd: | Not Reported | | |
| Diameter: | 4 in From Surface To 8 ft | | |
| Dmethod: | Driven | | |
| Bcompletio: | Not Reported | | |
| Packedfrom: | 8 ft to 2.5 ft | | |
| Packsize: | 12/20 | | |
| Finterval: | From 0 ft to 2 ft with 1 Cement (#sacks and material) | | |
| Sinterval: | From 2 ft to 2.5 ft with 1Bentonite (#sacks and material) | | |
| Tinterval: | No Data | | |
| Usedmethod: | Hand Mixed | Cementedby: | Vortex Drilling, Inc. |
| Contaminat: | No Data | Propertyli: | No Data |
| Verrimetho: | No Data | Variance: | No Data |
| Surface: | Surface Sleeve Installed | Staticleve: | No Data |
| Flow: | No Data | | |
| Packers: | N/A | | |
| Cementinwe: | Not Reported | Typepump: | No Data |
| Pumpbowl: | Not Reported | Welltests: | No Data |
| Yield: | Not Reported | | |
| Watertype: | No Data | Stratadept: | No Data |
| Chemicalma: | No Data | Undesirabl: | No Data |
| Companynam: | Vortex Drilling, Inc. | Companyadd: | 4412 Bluemel Road |
| Ccitystate: | San Antonio , TX 78240 | Licensenum: | 55002 |
| Wsignature: | Gary B. Leifeste | Dsignature: | No Data |
| Regnum: | No Data | | |
| Comments : | No Data | | |
| Site id: | TXDOL2000151712 | | |

---

**E82**
**ESE** **TX WELLS** **TXDOL2000151713**
**1/4 - 1/2 Mile**
**Higher**

| | | | |
|---|---|---|---|
| Fid: | 151712 | Rec id: | 151711 |
| Edr site i: | 155643 | Owner: | Cerco Development, Inc. |
| Ownerwell: | VP-4 | | |
| Address: | 221 West 6th Street, Suite 130 | | <br>Austin ,TX78701 |
| Grid: | 58-43-8 | | |
| Waddress: | 1023 Springdale Road @ Airport | | <br>Austin ,TX78721 |
| Lat : | 30° 15 58N | Wcounty: | Travis |
| Long : | 097° 41 42 W | Elevation: | No Data |
| Gpsused: | Google Earth | Typeofwork: | New Well |
| Propuse: | Monitor | Sdate: | Not Reported |
| Completedd: | Not Reported | | |
| Diameter: | 4 in From Surface To 8 ft | | |
| Dmethod: | Driven | | |
| Bcompletio: | Not Reported | | |
| Packedfrom: | 8 ft to 2.5 ft | | |
| Packsize: | 12/20 | | |
| Finterval: | From 0 ft to 2 ft with 1 Cement (#sacks and material) | | |
| Sinterval: | From 2 ft to 2.5 ft with 1Bentonite (#sacks and material) | | |
| Tinterval: | No Data | | |
| Usedmethod: | Hand Mixed | Cementedby: | Vortex Drilling, Inc. |
| Contaminat: | No Data | Propertyli: | No Data |
| Verrimetho: | No Data | Variance: | No Data |
| Surface: | Surface Sleeve Installed | Staticleve: | No Data |
| Flow: | No Data | | |
| Packers: | N/A | | |
| Cementinwe: | Not Reported | Typepump: | No Data |
| Pumpbowl: | Not Reported | Welltests: | No Data |
| Yield: | Not Reported | | |
| Watertype: | No Data | Stratadept: | No Data |
| Chemicalma: | No Data | Undesirabl: | No Data |

| | | | |
|---|---|---|---|
| Companynam: | Vortex Drilling, Inc. | Companyadd: | 4412 Bluemel Road |
| Ccitystate: | San Antonio , TX 78240 | Licensenum: | 55002 |
| Wsignature: | Gary B. Leifeste | Dsignature: | No Data |
| Regnum: | No Data | | |
| Comments : | No Data | | |
| Site id: | TXDOL2000151713 | | |

---

**E83**
**ESE** **TX WELLS** **TXDOL2000151714**
**1/4 - 1/2 Mile**
**Higher**

| | | | |
|---|---|---|---|
| Fid: | 151713 | Rec id: | 151712 |
| Edr site i: | 155642 | Owner: | Cerco Development, Inc. |
| Ownerwell: | VP-3 | | |
| Address: | 221 West 6th Street, Suite 130 | | <br>Austin ,TX78701 |
| Grid: | 58-43-8 | | |
| Waddress: | 1023 Springdale Road @ Airport | | <br>Austin ,TX78721 |
| Lat : | 30° 15 58N | Wcounty: | Travis |
| Long : | 097° 41 42 W | Elevation: | No Data |
| Gpsused: | Google Earth | Typeofwork: | New Well |
| Propuse: | Monitor | Sdate: | Not Reported |
| Completedd: | Not Reported | | |
| Diameter: | 4 in From Surface To 8 ft | | |
| Dmethod: | Driven | | |
| Bcompletio: | Not Reported | | |
| Packedfrom: | 8 ft to 2.5 ft | | |
| Packsize: | 12/20 | | |
| Finterval: | From 0 ft to 2 ft with 1 Cement (#sacks and material) | | |
| Sinterval: | From 2 ft to 2.5 ft with 1Bentonite (#sacks and material) | | |
| Tinterval: | No Data | | |
| Usedmethod: | Hand Mixed | Cementedby: | Vortex Drilling, Inc. |
| Contaminat: | No Data | Propertyli: | No Data |
| Verrimetho: | No Data | Variance: | No Data |
| Surface: | Surface Sleeve Installed | Staticleve: | No Data |
| Flow: | No Data | | |
| Packers: | N/A | | |
| Cementinwe: | Not Reported | Typepump: | No Data |
| Pumpbowl: | Not Reported | Welltests: | No Data |
| Yield: | Not Reported | | |
| Watertype: | No Data | Stratadept: | No Data |
| Chemicalma: | No Data | Undesirabl: | No Data |
| Companynam: | Vortex Drilling, Inc. | Companyadd: | 4412 Bluemel Road |
| Ccitystate: | San Antonio , TX 78240 | Licensenum: | 55002 |
| Wsignature: | Gary B. Leifeste | Dsignature: | No Data |
| Regnum: | No Data | | |
| Comments : | No Data | | |
| Site id: | TXDOL2000151714 | | |

---

**E84**
**ESE** **TX WELLS** **TXMON3000153377**
**1/4 - 1/2 Mile**
**Higher**

# GEOCHECK® - PHYSICAL SETTING SOURCE MAP FINDINGS

| | | | |
|---|---|---|---|
| Dateentere: | 08-OCT-08 | Ownname: | Cerco Development, Inc. |
| Ownstreet: | 221 West 6th Street, Suite 130 | | |
| Owncity: | Austin | Ownstate: | TX |
| Ownzip: | 78701 | County: | Travis |
| Wellstreet: | 1023 Springdale Road @ Airport | | |
| Wellcity: | Austin | Wellzip: | 78721 |
| Own: | VP-14 | | |
| Lat dec: | 30.266111 | | |
| Long dec: | -97.694999 | | |
| Elev: | 0 | | |
| Brandmodel: | Google Earth | | |
| Gn: | 58438 | | |
| Gn1: | 58 | Gn75: | 43 |
| Gn25: | 8 | Twn: | 1 |
| Twd: | 0 | Twr: | 0 |
| Twrp: | 0 | Twrg: | 0 |
| Um: | 1 | Ue: | 0 |
| Ud: | 0 | Uin: | 0 |
| Uir: | 0 | Ug: | 0 |
| Uij: | 0 | Up: | 0 |
| Udw: | 0 | Ut: | 0 |
| Us: | 0 | Uf: | 0 |
| Pby: | 0 | Pbn: | 0 |
| Datestart: | 23-SEP-08 | Datecomp: | 23-SEP-08 |
| Dia1: | 4 | Dia1to: | 8 |
| Dia2: | Not Reported | Dia2from: | Not Reported |
| Dia2to: | Not Reported | Dia3: | Not Reported |
| Dia3from: | Not Reported | Dia3to: | Not Reported |
| Dmdriven: | 1 | Dmairrotar: | 0 |
| Dmmudrotar: | 0 | Dmbored: | 0 |
| Dmairham: | 0 | Dmcabletoo: | 0 |
| Dmjetted: | 0 | Dmhollowst: | 0 |
| Dmrevcirc: | 0 | Dmotherck: | 0 |
| Dmother: | Not Reported | Bco: | 0 |
| Bcs: | 0 | Bcg: | 1 |
| Bcgs: | 12/20 | Bcu: | 0 |
| Bcoc: | 0 | Bcot: | Not Reported |
| Gpf: | 8 | Gpt: | 2.5 |
| Cemfrom1: | 0 | Cemto1: | 2 |
| Nosacks1: | 1 Cement | Cemfrom2: | 2 |
| Cemto2: | 2.5 | Nosacks2: | 1Bentonite |
| Cemfrom3: | Not Reported | Cemto3: | Not Reported |
| Nosacks3: | Not Reported | Cementmeth: | Hand Mixed |
| Cementby: | Vortex Drilling, Inc. | Ds: | Not Reported |
| Dpl: | Not Reported | Dsv: | Not Reported |
| Appvar: | Not Reported | Scs: | 0 |
| Scsv: | 1 | Scp: | 0 |
| Sca: | 0 | Watlev: | Not Reported |
| Watlevdate: | Not Reported | Artflow: | Not Reported |
| Wellplug48: | 0 | Tpturbine: | 0 |
| Tpjet: | 0 | Tpsubmersi: | 0 |
| Tpcylinder: | 0 | Tpotherck: | 0 |
| Tpother: | Not Reported | Pumpbowlde: | Not Reported |
| Wtpump: | 0 | Wtbailer: | 0 |
| Wtjetted: | 0 | Wtestimate: | 0 |
| Welltestyi: | Not Reported | Welltestdr: | Not Reported |
| Welltesthr: | Not Reported | Watqualund: | 0 |
| Watqualu 1: | 0 | Watertype: | Not Reported |
| Stratdepth: | Not Reported | Chemanaly: | 0 |
| Chemanaln: | 0 | Undnatural: | 0 |

| | | | |
|---|---|---|---|
| Untype: | Not Reported | Undhydro: | 0 |
| Undhaz: | 0 | Undotherck: | 0 |
| Undother: | Not Reported | | |
| Undcertify: | 0 | Compname: | Vortex Drilling, Inc. |
| Drllicno: | 55002 | | |
| Compstreet: | 4412 Bluemel Road | Compcity: | San Antonio |
| Compstate: | TX | Compzip: | 78240 |
| Drillernam: | Gary B. Leifeste | Traineenam: | Not Reported |
| Tnum: | Not Reported | | |
| Comments: | Not Reported | | |
| Confidenti: | 0 | Letterrecv: | Not Reported |
| Deleted: | 0 | Insdate: | Not Reported |
| Site id: | TXMON3000153377 | | |
| Latitude: | 30.266111 | | |
| Longitude: | -97.694999 | | |

---

**E85**
**ESE** **TX WELLS** **TXMON3000153379**
**1/4 - 1/2 Mile**
**Higher**

| | | | |
|---|---|---|---|
| Dateentere: | 08-OCT-08 | Ownname: | Cerco Development, Inc. |
| Ownstreet: | 221 West 6th Street, Suite 130 | | |
| Owncity: | Austin | Ownstate: | TX |
| Ownzip: | 78701 | County: | Travis |
| Wellstreet: | 1023 Springdale Road @ Airport | | |
| Wellcity: | Austin | Wellzip: | 78721 |
| Own: | VP-15 | | |
| Lat dec: | 30.266111 | | |
| Long dec: | -97.694999 | | |
| Elev: | 0 | | |
| Brandmodel: | Google Earth | | |
| Gn: | 58438 | | |
| Gn1: | 58 | Gn75: | 43 |
| Gn25: | 8 | Twn: | 1 |
| Twd: | 0 | Twr: | 0 |
| Twrp: | 0 | Twrg: | 0 |
| Um: | 1 | Ue: | 0 |
| Ud: | 0 | Uin: | 0 |
| Uir: | 0 | Ug: | 0 |
| Uij: | 0 | Up: | 0 |
| Udw: | 0 | Ut: | 0 |
| Us: | 0 | Uf: | 0 |
| Pby: | 0 | Pbn: | 0 |
| Datestart: | 23-SEP-08 | Datecomp: | 23-SEP-08 |
| Dia1: | 4 | Dia1to: | 8 |
| Dia2: | Not Reported | Dia2from: | Not Reported |
| Dia2to: | Not Reported | Dia3: | Not Reported |
| Dia3from: | Not Reported | Dia3to: | Not Reported |
| Dmdriven: | 1 | Dmairrotar: | 0 |
| Dmmudrotar: | 0 | Dmbored: | 0 |
| Dmairham: | 0 | Dmcabletoo: | 0 |
| Dmjetted: | 0 | Dmhollowst: | 0 |
| Dmrevcirc: | 0 | Dmotherck: | 0 |
| Dmother: | Not Reported | Bco: | 0 |
| Bcs: | 0 | Bcg: | 1 |
| Bcgs: | 12/20 | Bcu: | 0 |
| Bcoc: | 0 | Bcot: | Not Reported |
| Gpf: | 8 | Gpt: | 2.5 |
| Cemfrom1: | 0 | Cemto1: | 2 |
| Nosacks1: | 1 Cement | Cemfrom2: | 2 |

| | | | |
|---|---|---|---|
| Cemto2: | 2.5 | Nosacks2: | 1Bentonite |
| Cemfrom3: | Not Reported | Cemto3: | Not Reported |
| Nosacks3: | Not Reported | Cementmeth: | Hand Mixed |
| Cementby: | Vortex Drilling, Inc. | Ds: | Not Reported |
| Dpl: | Not Reported | Dsv: | Not Reported |
| Appvar: | Not Reported | Scs: | 0 |
| Scsv: | 1 | Scp: | 0 |
| Sca: | 0 | Watlev: | Not Reported |
| Watlevdate: | Not Reported | Artflow: | Not Reported |
| Wellplug48: | 0 | Tpturbine: | 0 |
| Tpjet: | 0 | Tpsubmersi: | 0 |
| Tpcylinder: | 0 | Tpotherck: | 0 |
| Tpother: | Not Reported | Pumpbowlde: | Not Reported |
| Wtpump: | 0 | Wtbailer: | 0 |
| Wtjetted: | 0 | Wtestimate: | 0 |
| Welltestyi: | Not Reported | Welltestdr: | Not Reported |
| Welltesthr: | Not Reported | Watqualund: | 0 |
| Watqualu 1: | 0 | Watertype: | Not Reported |
| Stratdepth: | Not Reported | Chemanaly: | 0 |
| Chemanaln: | 0 | Undnatural: | 0 |
| Untype: | Not Reported | Undhydro: | 0 |
| Undhaz: | 0 | Undotherck: | 0 |
| Undother: | Not Reported | | |
| Undcertify: | 0 | Compname: | Vortex Drilling, Inc. |
| Drllicno: | 55002 | | |
| Compstreet: | 4412 Bluemel Road | Compcity: | San Antonio |
| Compstate: | TX | Compzip: | 78240 |
| Drillernam: | Gary B. Leifeste | Traineenam: | Not Reported |
| Tnum: | Not Reported | | |
| Comments: | Not Reported | | |
| Confidenti: | 0 | Letterrecv: | Not Reported |
| Deleted: | 0 | Insdate: | Not Reported |
| Site id: | TXMON3000153379 | | |
| Latitude: | 30.266111 | | |
| Longitude: | -97.694999 | | |

---

**E86**
**ESE**
**1/4 - 1/2 Mile**
**Higher**

**TX WELLS** **TXMON3000153382**

| | | | |
|---|---|---|---|
| Dateentere: | 08-OCT-08 | Ownname: | Cerco Development, Inc. |
| Ownstreet: | 221 West 6th Street, Suite 130 | | |
| Owncity: | Austin | Ownstate: | TX |
| Ownzip: | 78701 | County: | Travis |
| Wellstreet: | 1023 Springdale Road @ Airport | | |
| Wellcity: | Austin | Wellzip: | 78721 |
| Own: | VP-16 | | |
| Lat dec: | 30.266111 | | |
| Long dec: | -97.694999 | | |
| Elev: | 0 | | |
| Brandmodel: | Google Earth | | |
| Gn: | 58438 | | |
| Gn1: | 58 | Gn75: | 43 |
| Gn25: | 8 | Twn: | 1 |
| Twd: | 0 | Twr: | 0 |
| Twrp: | 0 | Twrg: | 0 |
| Um: | 1 | Ue: | 0 |
| Ud: | 0 | Uin: | 0 |
| Uir: | 0 | Ug: | 0 |
| Uij: | 0 | Up: | 0 |

| | | | |
|---|---|---|---|
| Udw: | 0 | Ut: | 0 |
| Us: | 0 | Uf: | 0 |
| Pby: | 0 | Pbn: | 0 |
| Datestart: | 23-SEP-08 | Datecomp: | 23-SEP-08 |
| Dia1: | 4 | Dia1to: | 8 |
| Dia2: | Not Reported | Dia2from: | Not Reported |
| Dia2to: | Not Reported | Dia3: | Not Reported |
| Dia3from: | Not Reported | Dia3to: | Not Reported |
| Dmdriven: | 1 | Dmairrotar: | 0 |
| Dmmudrotar: | 0 | Dmbored: | 0 |
| Dmairham: | 0 | Dmcabletoo: | 0 |
| Dmjetted: | 0 | Dmhollowst: | 0 |
| Dmrevcirc: | 0 | Dmotherck: | 0 |
| Dmother: | Not Reported | Bco: | 0 |
| Bcs: | 0 | Bcg: | 1 |
| Bcgs: | 12/20 | Bcu: | 0 |
| Bcoc: | 0 | Bcot: | Not Reported |
| Gpf: | 8 | Gpt: | 2.5 |
| Cemfrom1: | 0 | Cemto1: | 2 |
| Nosacks1: | 1 Cement | Cemfrom2: | 2 |
| Cemto2: | 2.5 | Nosacks2: | 1 Bentonite |
| Cemfrom3: | Not Reported | Cemto3: | Not Reported |
| Nosacks3: | Not Reported | Cementmeth: | Hand Mixed |
| Cementby: | Vortex Drilling, Inc. | Ds: | Not Reported |
| Dpl: | Not Reported | Dsv: | Not Reported |
| Appvar: | Not Reported | Scs: | 0 |
| Scsv: | 1 | Scp: | 0 |
| Sca: | 0 | Watlev: | Not Reported |
| Watlevdate: | Not Reported | Artflow: | Not Reported |
| Wellplug48: | 0 | Tpturbine: | 0 |
| Tpjet: | 0 | Tpsubmersi: | 0 |
| Tpcylinder: | 0 | Tpotherck: | 0 |
| Tpother: | Not Reported | Pumpbowlde: | Not Reported |
| Wtpump: | 0 | Wtbailer: | 0 |
| Wtjetted: | 0 | Wtestimate: | 0 |
| Welltestyi: | Not Reported | Welltestdr: | Not Reported |
| Welltesthr: | Not Reported | Watqualund: | 0 |
| Watqualu 1: | 0 | Watertype: | Not Reported |
| Stratdepth: | Not Reported | Chemanaly: | 0 |
| Chemanaln: | 0 | Undnatural: | 0 |
| Untype: | Not Reported | Undhydro: | 0 |
| Undhaz: | 0 | Undotherck: | 0 |
| Undother: | Not Reported | | |
| Undcertify: | 0 | Compname: | Vortex Drilling, Inc. |
| Drllicno: | 55002 | | |
| Compstreet: | 4412 Bluemel Road | Compcity: | San Antonio |
| Compstate: | TX | Compzip: | 78240 |
| Drillernam: | Gary B. Leifeste | Traineenam: | Not Reported |
| Tnum: | Not Reported | | |
| Comments: | Not Reported | | |
| Confidenti: | 0 | Letterrecv: | Not Reported |
| Deleted: | 0 | Insdate: | Not Reported |
| Site id: | TXMON3000153382 | | |
| Latitude: | 30.266111 | | |
| Longitude: | -97.694999 | | |

| Map ID<br>Direction<br>Distance<br>Elevation | Database | EDR ID Number |
|---|---|---|
| **E87**<br>**ESE**<br>**1/4 - 1/2 Mile**<br>**Higher** | **TX WELLS** | **TXMON3000153376** |

| | | | |
|---|---|---|---|
| Dateentere: | 08-OCT-08 | Ownname: | Cerco Development, Inc. |
| Ownstreet: | 221 West 6th Street, Suite 130 | | |
| Owncity: | Austin | Ownstate: | TX |
| Ownzip: | 78701 | County: | Travis |
| Wellstreet: | 1023 Springdale Road @ Airport | | |
| Wellcity: | Austin | Wellzip: | 78721 |
| Own: | VP-13 | | |
| Lat dec: | 30.266111 | | |
| Long dec: | -97.694999 | | |
| Elev: | 0 | | |
| Brandmodel: | Google Earth | | |
| Gn: | 58438 | | |
| Gn1: | 58 | Gn75: | 43 |
| Gn25: | 8 | Twn: | 1 |
| Twd: | 0 | Twr: | 0 |
| Twrp: | 0 | Twrg: | 0 |
| Um: | 1 | Ue: | 0 |
| Ud: | 0 | Uin: | 0 |
| Uir: | 0 | Ug: | 0 |
| Uij: | 0 | Up: | 0 |
| Udw: | 0 | Ut: | 0 |
| Us: | 0 | Uf: | 0 |
| Pby: | 0 | Pbn: | 0 |
| Datestart: | 23-SEP-08 | Datecomp: | 23-SEP-08 |
| Dia1: | 4 | Dia1to: | 8 |
| Dia2: | Not Reported | Dia2from: | Not Reported |
| Dia2to: | Not Reported | Dia3: | Not Reported |
| Dia3from: | Not Reported | Dia3to: | Not Reported |
| Dmdriven: | 1 | Dmairrotar: | 0 |
| Dmmudrotar: | 0 | Dmbored: | 0 |
| Dmairham: | 0 | Dmcabletoo: | 0 |
| Dmjetted: | 0 | Dmhollowst: | 0 |
| Dmrevcirc: | 0 | Dmotherck: | 0 |
| Dmother: | Not Reported | Bco: | 0 |
| Bcs: | 0 | Bcg: | 1 |
| Bcgs: | 12/20 | Bcu: | 0 |
| Bcoc: | 0 | Bcot: | Not Reported |
| Gpf: | 8 | Gpt: | 2.5 |
| Cemfrom1: | 0 | Cemto1: | 2 |
| Nosacks1: | 1 Cement | Cemfrom2: | 2 |
| Cemto2: | 2.5 | Nosacks2: | 1Bentonite |
| Cemfrom3: | Not Reported | Cemto3: | Not Reported |
| Nosacks3: | Not Reported | Cementmeth: | Hand Mixed |
| Cementby: | Vortex Drilling, Inc. | Ds: | Not Reported |
| Dpl: | Not Reported | Dsv: | Not Reported |
| Appvar: | Not Reported | Scs: | 0 |
| Scsv: | 1 | Scp: | 0 |
| Sca: | 0 | Watlev: | Not Reported |
| Watlevdate: | Not Reported | Artflow: | Not Reported |
| Wellplug48: | 0 | Tpturbine: | 0 |

| | | | |
|---|---|---|---|
| Tpjet: | 0 | Tpsubmersi: | 0 |
| Tpcylinder: | 0 | Tpotherck: | 0 |
| Tpother: | Not Reported | Pumpbowlde: | Not Reported |
| Wtpump: | 0 | Wtbailer: | 0 |
| Wtjetted: | 0 | Wtestimate: | 0 |
| Welltestyi: | Not Reported | Welltestdr: | Not Reported |
| Welltesthr: | Not Reported | Watqualund: | 0 |
| Watqualu 1: | 0 | Watertype: | Not Reported |
| Stratdepth: | Not Reported | Chemanaly: | 0 |
| Chemanaln: | 0 | Undnatural: | 0 |
| Untype: | Not Reported | Undhydro: | 0 |
| Undhaz: | 0 | Undotherck: | 0 |
| Undother: | Not Reported | | |
| Undcertify: | 0 | Compname: | Vortex Drilling, Inc. |
| Drllicno: | 55002 | | |
| Compstreet: | 4412 Bluemel Road | Compcity: | San Antonio |
| Compstate: | TX | Compzip: | 78240 |
| Drillernam: | Gary B. Leifeste | Traineenam: | Not Reported |
| Tnum: | Not Reported | | |
| Comments: | Not Reported | | |
| Confidenti: | 0 | Letterrecv: | Not Reported |
| Deleted: | 0 | Insdate: | Not Reported |
| Site id: | TXMON3000153376 | | |
| Latitude: | 30.266111 | | |
| Longitude: | -97.694999 | | |

---

**E88**
**ESE**
**1/4 - 1/2 Mile**
**Higher**

**TX WELLS** **TXMON3000153373**

| | | | |
|---|---|---|---|
| Dateentere: | 08-OCT-08 | Ownname: | Cerco Development, Inc. |
| Ownstreet: | 221 West 6th Street, Suite 130 | | |
| Owncity: | Austin | Ownstate: | TX |
| Ownzip: | 78701 | County: | Travis |
| Wellstreet: | 1023 Springdale Road @ Airport | | |
| Wellcity: | Austin | Wellzip: | 78721 |
| Own: | VP-10 | | |
| Lat dec: | 30.266111 | | |
| Long dec: | -97.694999 | | |
| Elev: | 0 | | |
| Brandmodel: | Google Earth | | |
| Gn: | 58438 | | |
| Gn1: | 58 | Gn75: | 43 |
| Gn25: | 8 | Twn: | 1 |
| Twd: | 0 | Twr: | 0 |
| Twrp: | 0 | Twrg: | 0 |
| Um: | 1 | Ue: | 0 |
| Ud: | 0 | Uin: | 0 |
| Uir: | 0 | Ug: | 0 |
| Uij: | 0 | Up: | 0 |
| Udw: | 0 | Ut: | 0 |
| Us: | 0 | Uf: | 0 |
| Pby: | 0 | Pbn: | 0 |
| Datestart: | 23-SEP-08 | Datecomp: | 23-SEP-08 |
| Dia1: | 4 | Dia1to: | 8 |
| Dia2: | Not Reported | Dia2from: | Not Reported |
| Dia2to: | Not Reported | Dia3: | Not Reported |
| Dia3from: | Not Reported | Dia3to: | Not Reported |
| Dmdriven: | 1 | Dmairrotar: | 0 |
| Dmmudrotar: | 0 | Dmbored: | 0 |

| | | | |
|---|---|---|---|
| Dmairham: | 0 | Dmcabletoo: | 0 |
| Dmjetted: | 0 | Dmhollowst: | 0 |
| Dmrevcirc: | 0 | Dmotherck: | 0 |
| Dmother: | Not Reported | Bco: | 0 |
| Bcs: | 0 | Bcg: | 1 |
| Bcgs: | 12/20 | Bcu: | 0 |
| Bcoc: | 0 | Bcot: | Not Reported |
| Gpf: | 8 | Gpt: | 2.5 |
| Cemfrom1: | 0 | Cemto1: | 2 |
| Nosacks1: | 1 Cement | Cemfrom2: | 2 |
| Cemto2: | 2.5 | Nosacks2: | 1Bentonite |
| Cemfrom3: | Not Reported | Cemto3: | Not Reported |
| Nosacks3: | Not Reported | Cementmeth: | Hand Mixed |
| Cementby: | Vortex Drilling, Inc. | Ds: | Not Reported |
| Dpl: | Not Reported | Dsv: | Not Reported |
| Appvar: | Not Reported | Scs: | 0 |
| Scsv: | 1 | Scp: | 0 |
| Sca: | 0 | Watlev: | Not Reported |
| Watlevdate: | Not Reported | Artflow: | Not Reported |
| Wellplug48: | 0 | Tpturbine: | 0 |
| Tpjet: | 0 | Tpsubmersi: | 0 |
| Tpcylinder: | 0 | Tpotherck: | 0 |
| Tpother: | Not Reported | Pumpbowlde: | Not Reported |
| Wtpump: | 0 | Wtbailer: | 0 |
| Wtjetted: | 0 | Wtestimate: | 0 |
| Welltestyi: | Not Reported | Welltestdr: | Not Reported |
| Welltesthr: | Not Reported | Watqualund: | 0 |
| Watqualu 1: | 0 | Watertype: | Not Reported |
| Stratdepth: | Not Reported | Chemanaly: | 0 |
| Chemanaln: | 0 | Undnatural: | 0 |
| Untype: | Not Reported | Undhydro: | 0 |
| Undhaz: | 0 | Undotherck: | 0 |
| Undother: | Not Reported | | |
| Undcertify: | 0 | Compname: | Vortex Drilling, Inc. |
| Drllicno: | 55002 | | |
| Compstreet: | 4412 Bluemel Road | Compcity: | San Antonio |
| Compstate: | TX | Compzip: | 78240 |
| Drillernam: | Gary B. Leifeste | Traineenam: | Not Reported |
| Tnum: | Not Reported | | |
| Comments: | Not Reported | | |
| Confidenti: | 0 | Letterrecv: | Not Reported |
| Deleted: | 0 | Insdate: | Not Reported |
| Site id: | TXMON3000153373 | | |
| Latitude: | 30.266111 | | |
| Longitude: | -97.694999 | | |

---

**E89**
**ESE**
**1/4 - 1/2 Mile**
**Higher**

**TX WELLS** **TXMON3000153374**

| | | | |
|---|---|---|---|
| Dateentere: | 08-OCT-08 | Ownname: | Cerco Development, Inc. |
| Ownstreet: | 221 West 6th Street, Suite 130 | | |
| Owncity: | Austin | Ownstate: | TX |
| Ownzip: | 78701 | County: | Travis |
| Wellstreet: | 1023 Springdale Road @ Airport | | |
| Wellcity: | Austin | Wellzip: | 78721 |
| Own: | VP-11 | | |
| Lat dec: | 30.266111 | | |
| Long dec: | -97.694999 | | |
| Elev: | 0 | | |

| | | | |
|---|---|---|---|
| Brandmodel: | Google Earth | | |
| Gn: | 58438 | | |
| Gn1: | 58 | Gn75: | 43 |
| Gn25: | 8 | Twn: | 1 |
| Twd: | 0 | Twr: | 0 |
| Twrp: | 0 | Twrg: | 0 |
| Um: | 1 | Ue: | 0 |
| Ud: | 0 | Uin: | 0 |
| Uir: | 0 | Ug: | 0 |
| Uij: | 0 | Up: | 0 |
| Udw: | 0 | Ut: | 0 |
| Us: | 0 | Uf: | 0 |
| Pby: | 0 | Pbn: | 0 |
| Datestart: | 23-SEP-08 | Datecomp: | 23-SEP-08 |
| Dia1: | 4 | Dia1to: | 8 |
| Dia2: | Not Reported | Dia2from: | Not Reported |
| Dia2to: | Not Reported | Dia3: | Not Reported |
| Dia3from: | Not Reported | Dia3to: | Not Reported |
| Dmdriven: | 1 | Dmairrotar: | 0 |
| Dmmudrotar: | 0 | Dmbored: | 0 |
| Dmairham: | 0 | Dmcabletoo: | 0 |
| Dmjetted: | 0 | Dmhollowst: | 0 |
| Dmrevcirc: | 0 | Dmotherck: | 0 |
| Dmother: | Not Reported | Bco: | 0 |
| Bcs: | 0 | Bcg: | 1 |
| Bcgs: | 12/20 | Bcu: | 0 |
| Bcoc: | 0 | Bcot: | Not Reported |
| Gpf: | 8 | Gpt: | 2.5 |
| Cemfrom1: | 0 | Cemto1: | 2 |
| Nosacks1: | 1 Cement | Cemfrom2: | 2 |
| Cemto2: | 2.5 | Nosacks2: | 1Bentonite |
| Cemfrom3: | Not Reported | Cemto3: | Not Reported |
| Nosacks3: | Not Reported | Cementmeth: | Hand Mixed |
| Cementby: | Vortex Drilling, Inc. | Ds: | Not Reported |
| Dpl: | Not Reported | Dsv: | Not Reported |
| Appvar: | Not Reported | Scs: | 0 |
| Scsv: | 1 | Scp: | 0 |
| Sca: | 0 | Watlev: | Not Reported |
| Watlevdate: | Not Reported | Artflow: | Not Reported |
| Wellplug48: | 0 | Tpturbine: | 0 |
| Tpjet: | 0 | Tpsubmersi: | 0 |
| Tpcylinder: | 0 | Tpotherck: | 0 |
| Tpother: | Not Reported | Pumpbowlde: | Not Reported |
| Wtpump: | 0 | Wtbailer: | 0 |
| Wtjetted: | 0 | Wtestimate: | 0 |
| Welltestyi: | Not Reported | Welltestdr: | Not Reported |
| Welltesthr: | Not Reported | Watqualund: | 0 |
| Watqualu 1: | 0 | Watertype: | Not Reported |
| Stratdepth: | Not Reported | Chemanaly: | 0 |
| Chemanaln: | 0 | Undnatural: | 0 |
| Untype: | Not Reported | Undhydro: | 0 |
| Undhaz: | 0 | Undotherck: | 0 |
| Undother: | Not Reported | | |
| Undcertify: | 0 | Compname: | Vortex Drilling, Inc. |
| Drllicno: | 55002 | | |
| Compstreet: | 4412 Bluemel Road | Compcity: | San Antonio |
| Compstate: | TX | Compzip: | 78240 |
| Drillernam: | Gary B. Leifeste | Traineenam: | Not Reported |
| Tnum: | Not Reported | | |
| Comments: | Not Reported | | |

| | | | |
|---|---|---|---|
| Confidenti: | 0 | Letterrecv: | Not Reported |
| Deleted: | 0 | Insdate: | Not Reported |
| Site id: | TXMON3000153374 | | |
| Latitude: | 30.266111 | | |
| Longitude: | -97.694999 | | |

---

**E90**
**ESE** **TX WELLS** **TXMON3000153375**
**1/4 - 1/2 Mile**
**Higher**

| | | | |
|---|---|---|---|
| Dateentere: | 08-OCT-08 | Ownname: | Cerco Development, Inc. |
| Ownstreet: | 221 West 6th Street, Suite 130 | | |
| Owncity: | Austin | Ownstate: | TX |
| Ownzip: | 78701 | County: | Travis |
| Wellstreet: | 1023 Springdale Road @ Airport | | |
| Wellcity: | Austin | Wellzip: | 78721 |
| Own: | VP-12 | | |
| Lat dec: | 30.266111 | | |
| Long dec: | -97.694999 | | |
| Elev: | 0 | | |
| Brandmodel: | Google Earth | | |
| Gn: | 58438 | | |
| Gn1: | 58 | Gn75: | 43 |
| Gn25: | 8 | Twn: | 1 |
| Twd: | 0 | Twr: | 0 |
| Twrp: | 0 | Twrg: | 0 |
| Um: | 1 | Ue: | 0 |
| Ud: | 0 | Uin: | 0 |
| Uir: | 0 | Ug: | 0 |
| Uij: | 0 | Up: | 0 |
| Udw: | 0 | Ut: | 0 |
| Us: | 0 | Uf: | 0 |
| Pby: | 0 | Pbn: | 0 |
| Datestart: | 23-SEP-08 | Datecomp: | 23-SEP-08 |
| Dia1: | 4 | Dia1to: | 8 |
| Dia2: | Not Reported | Dia2from: | Not Reported |
| Dia2to: | Not Reported | Dia3: | Not Reported |
| Dia3from: | Not Reported | Dia3to: | Not Reported |
| Dmdriven: | 1 | Dmairrotar: | 0 |
| Dmmudrotar: | 0 | Dmbored: | 0 |
| Dmairham: | 0 | Dmcabletoo: | 0 |
| Dmjetted: | 0 | Dmhollowst: | 0 |
| Dmrevcirc: | 0 | Dmotherck: | 0 |
| Dmother: | Not Reported | Bco: | 0 |
| Bcs: | 0 | Bcg: | 1 |
| Bcgs: | 12/20 | Bcu: | 0 |
| Bcoc: | 0 | Bcot: | Not Reported |
| Gpf: | 8 | Gpt: | 2.5 |
| Cemfrom1: | 0 | Cemto1: | 2 |
| Nosacks1: | 1 Cement | Cemfrom2: | 2 |
| Cemto2: | 2.5 | Nosacks2: | 1Bentonite |
| Cemfrom3: | Not Reported | Cemto3: | Not Reported |
| Nosacks3: | Not Reported | Cementmeth: | Hand Mixed |
| Cementby: | Vortex Drilling, Inc. | Ds: | Not Reported |
| Dpl: | Not Reported | Dsv: | Not Reported |
| Appvar: | Not Reported | Scs: | 0 |
| Scsv: | 0 | Scp: | 0 |
| Sca: | 1 | Watlev: | Not Reported |
| Watlevdate: | Not Reported | Artflow: | Not Reported |
| Wellplug48: | 0 | Tpturbine: | 0 |

| | | | |
|---|---|---|---|
| Tpjet: | 0 | Tpsubmersi: | 0 |
| Tpcylinder: | 0 | Tpotherck: | 0 |
| Tpother: | Not Reported | Pumpbowlde: | Not Reported |
| Wtpump: | 0 | Wtbailer: | 0 |
| Wtjetted: | 0 | Wtestimate: | 0 |
| Welltestyi: | Not Reported | Welltestdr: | Not Reported |
| Welltesthr: | Not Reported | Watqualund: | 0 |
| Watqualu 1: | 0 | Watertype: | Not Reported |
| Stratdepth: | Not Reported | Chemanaly: | 0 |
| Chemanaln: | 0 | Undnatural: | 0 |
| Untype: | Not Reported | Undhydro: | 0 |
| Undhaz: | 0 | Undotherck: | 0 |
| Undother: | Not Reported | | |
| Undcertify: | 0 | Compname: | Vortex Drilling, Inc. |
| Drllicno: | 55002 | | |
| Compstreet: | 4412 Bluemel Road | Compcity: | San Antonio |
| Compstate: | TX | Compzip: | 78240 |
| Drillernam: | Gary B. Leifeste | Traineenam: | Not Reported |
| Tnum: | Not Reported | | |
| Comments: | Not Reported | | |
| Confidenti: | 0 | Letterrecv: | Not Reported |
| Deleted: | 0 | Insdate: | Not Reported |
| Site id: | TXMON3000153375 | | |
| Latitude: | 30.266111 | | |
| Longitude: | -97.694999 | | |

---

**E91**
**ESE**
**1/4 - 1/2 Mile**
**Higher**

**TX WELLS** **TXMON3000153368**

| | | | |
|---|---|---|---|
| Dateentere: | 08-OCT-08 | Ownname: | Cerco Development, Inc. |
| Ownstreet: | 221 West 6th Street, Suite 130 | | |
| Owncity: | Austin | Ownstate: | TX |
| Ownzip: | 78701 | County: | Travis |
| Wellstreet: | 1023 Springdale Road @ Airport | | |
| Wellcity: | Austin | Wellzip: | 78721 |
| Own: | VP-2 | | |
| Lat dec: | 30.266111 | | |
| Long dec: | -97.694999 | | |
| Elev: | 0 | | |
| Brandmodel: | Google Earth | | |
| Gn: | 58438 | | |
| Gn1: | 58 | Gn75: | 43 |
| Gn25: | 8 | Twn: | 1 |
| Twd: | 0 | Twr: | 0 |
| Twrp: | 0 | Twrg: | 0 |
| Um: | 1 | Ue: | 0 |
| Ud: | 0 | Uin: | 0 |
| Uir: | 0 | Ug: | 0 |
| Uij: | 0 | Up: | 0 |
| Udw: | 0 | Ut: | 0 |
| Us: | 0 | Uf: | 0 |
| Pby: | 0 | Pbn: | 0 |
| Datestart: | 23-SEP-08 | Datecomp: | 23-SEP-08 |
| Dia1: | 4 | Dia1to: | 8 |
| Dia2: | Not Reported | Dia2from: | Not Reported |
| Dia2to: | Not Reported | Dia3: | Not Reported |
| Dia3from: | Not Reported | Dia3to: | Not Reported |
| Dmdriven: | 1 | Dmairrotar: | 0 |
| Dmmudrotar: | 0 | Dmbored: | 0 |

| | | | |
|---|---|---|---|
| Dmairham: | 0 | Dmcabletoo: | 0 |
| Dmjetted: | 0 | Dmhollowst: | 0 |
| Dmrevcirc: | 0 | Dmotherck: | 0 |
| Dmother: | Not Reported | Bco: | 0 |
| Bcs: | 0 | Bcg: | 1 |
| Bcgs: | 12/20 | Bcu: | 0 |
| Bcoc: | 0 | Bcot: | Not Reported |
| Gpf: | 8 | Gpt: | 2.5 |
| Cemfrom1: | 0 | Cemto1: | 2 |
| Nosacks1: | 1 Cement | Cemfrom2: | 2 |
| Cemto2: | 2.5 | Nosacks2: | 1Bentonite |
| Cemfrom3: | Not Reported | Cemto3: | Not Reported |
| Nosacks3: | Not Reported | Cementmeth: | Hand Mixed |
| Cementby: | Vortex Drilling, Inc. | Ds: | Not Reported |
| Dpl: | Not Reported | Dsv: | Not Reported |
| Appvar: | Not Reported | Scs: | 0 |
| Scsv: | 1 | Scp: | 0 |
| Sca: | 0 | Watlev: | Not Reported |
| Watlevdate: | Not Reported | Artflow: | Not Reported |
| Wellplug48: | 0 | Tpturbine: | 0 |
| Tpjet: | 0 | Tpsubmersi: | 0 |
| Tpcylinder: | 0 | Tpotherck: | 0 |
| Tpother: | Not Reported | Pumpbowlde: | Not Reported |
| Wtpump: | 0 | Wtbailer: | 0 |
| Wtjetted: | 0 | Wtestimate: | 0 |
| Welltestyi: | Not Reported | Welltestdr: | Not Reported |
| Welltesthr: | Not Reported | Watqualund: | 0 |
| Watqualu 1: | 0 | Watertype: | Not Reported |
| Stratdepth: | Not Reported | Chemanaly: | 0 |
| Chemanaln: | 0 | Undnatural: | 0 |
| Untype: | Not Reported | Undhydro: | 0 |
| Undhaz: | 0 | Undotherck: | 0 |
| Undother: | Not Reported | | |
| Undcertify: | 0 | Compname: | Vortex Drilling, Inc. |
| Drllicno: | 55002 | | |
| Compstreet: | 4412 Bluemel Road | Compcity: | San Antonio |
| Compstate: | TX | Compzip: | 78240 |
| Drillernam: | Gary B. Leifeste | Traineenam: | Not Reported |
| Tnum: | Not Reported | | |
| Comments: | Not Reported | | |
| Confidenti: | 0 | Letterrecv: | Not Reported |
| Deleted: | 0 | Insdate: | Not Reported |
| Site id: | TXMON3000153368 | | |
| Latitude: | 30.266111 | | |
| Longitude: | -97.694999 | | |

---

**E92**
**ESE**
**1/4 - 1/2 Mile**
**Higher**

**TX WELLS** **TXMON3000153369**

| | | | |
|---|---|---|---|
| Dateentere: | 08-OCT-08 | Ownname: | Cerco Development, Inc. |
| Ownstreet: | 221 West 6th Street, Suite 130 | | |
| Owncity: | Austin | Ownstate: | TX |
| Ownzip: | 78701 | County: | Travis |
| Wellstreet: | 1023 Springdale Road @ Airport | | |
| Wellcity: | Austin | Wellzip: | 78721 |
| Own: | VP-3 | | |
| Lat dec: | 30.266111 | | |
| Long dec: | -97.694999 | | |
| Elev: | 0 | | |

| | | | |
|---|---|---|---|
| Brandmodel: | Google Earth | | |
| Gn: | 58438 | | |
| Gn1: | 58 | Gn75: | 43 |
| Gn25: | 8 | Twn: | 1 |
| Twd: | 0 | Twr: | 0 |
| Twrp: | 0 | Twrg: | 0 |
| Um: | 1 | Ue: | 0 |
| Ud: | 0 | Uin: | 0 |
| Uir: | 0 | Ug: | 0 |
| Uij: | 0 | Up: | 0 |
| Udw: | 0 | Ut: | 0 |
| Us: | 0 | Uf: | 0 |
| Pby: | 0 | Pbn: | 0 |
| Datestart: | 23-SEP-08 | Datecomp: | 23-SEP-08 |
| Dia1: | 4 | Dia1to: | 8 |
| Dia2: | Not Reported | Dia2from: | Not Reported |
| Dia2to: | Not Reported | Dia3: | Not Reported |
| Dia3from: | Not Reported | Dia3to: | Not Reported |
| Dmdriven: | 1 | Dmairrotar: | 0 |
| Dmmudrotar: | 0 | Dmbored: | 0 |
| Dmairham: | 0 | Dmcabletoo: | 0 |
| Dmjetted: | 0 | Dmhollowst: | 0 |
| Dmrevcirc: | 0 | Dmotherck: | 0 |
| Dmother: | Not Reported | Bco: | 0 |
| Bcs: | 0 | Bcg: | 1 |
| Bcgs: | 12/20 | Bcu: | 0 |
| Bcoc: | 0 | Bcot: | Not Reported |
| Gpf: | 8 | Gpt: | 2.5 |
| Cemfrom1: | 0 | Cemto1: | 2 |
| Nosacks1: | 1 Cement | Cemfrom2: | 2 |
| Cemto2: | 2.5 | Nosacks2: | 1Bentonite |
| Cemfrom3: | Not Reported | Cemto3: | Not Reported |
| Nosacks3: | Not Reported | Cementmeth: | Hand Mixed |
| Cementby: | Vortex Drilling, Inc. | Ds: | Not Reported |
| Dpl: | Not Reported | Dsv: | Not Reported |
| Appvar: | Not Reported | Scs: | 0 |
| Scsv: | 1 | Scp: | 0 |
| Sca: | 0 | Watlev: | Not Reported |
| Watlevdate: | Not Reported | Artflow: | Not Reported |
| Wellplug48: | 0 | Tpturbine: | 0 |
| Tpjet: | 0 | Tpsubmersi: | 0 |
| Tpcylinder: | 0 | Tpotherck: | 0 |
| Tpother: | Not Reported | Pumpbowlde: | Not Reported |
| Wtpump: | 0 | Wtbailer: | 0 |
| Wtjetted: | 0 | Wtestimate: | 0 |
| Welltestyi: | Not Reported | Welltestdr: | Not Reported |
| Welltesthr: | Not Reported | Watqualund: | 0 |
| Watqualu 1: | 0 | Watertype: | Not Reported |
| Stratdepth: | Not Reported | Chemanaly: | 0 |
| Chemanaln: | 0 | Undnatural: | 0 |
| Untype: | Not Reported | Undhydro: | 0 |
| Undhaz: | 0 | Undotherck: | 0 |
| Undother: | Not Reported | | |
| Undcertify: | 0 | Compname: | Vortex Drilling, Inc. |
| Drllicno: | 55002 | | |
| Compstreet: | 4412 Bluemel Road | Compcity: | San Antonio |
| Compstate: | TX | Compzip: | 78240 |
| Drillernam: | Gary B. Leifeste | Traineenam: | Not Reported |
| Tnum: | Not Reported | | |
| Comments: | Not Reported | | |

| | | | |
|---|---|---|---|
| Confidenti: | 0 | Letterrecv: | Not Reported |
| Deleted: | 0 | Insdate: | Not Reported |
| Site id: | TXMON3000153369 | | |
| Latitude: | 30.266111 | | |
| Longitude: | -97.694999 | | |

---

**E93**
**ESE** **TX WELLS** **TXMON3000153366**
**1/4 - 1/2 Mile**
**Higher**

| | | | |
|---|---|---|---|
| Dateentere: | 08-OCT-08 | Ownname: | Cerco Development, Inc. |
| Ownstreet: | 221 West 6th Street, Suite 130 | | |
| Owncity: | Austin | Ownstate: | TX |
| Ownzip: | 78701 | County: | Travis |
| Wellstreet: | 1023 Springdale Road @ Airport | | |
| Wellcity: | Austin | Wellzip: | 78721 |
| Own: | VP-1 | | |
| Lat dec: | 30.266111 | | |
| Long dec: | -97.694999 | | |
| Elev: | 0 | | |
| Brandmodel: | Google Earth | | |
| Gn: | 58438 | | |
| Gn1: | 58 | Gn75: | 43 |
| Gn25: | 8 | Twn: | 1 |
| Twd: | 0 | Twr: | 0 |
| Twrp: | 0 | Twrg: | 0 |
| Um: | 1 | Ue: | 0 |
| Ud: | 0 | Uin: | 0 |
| Uir: | 0 | Ug: | 0 |
| Uij: | 0 | Up: | 0 |
| Udw: | 0 | Ut: | 0 |
| Us: | 0 | Uf: | 0 |
| Pby: | 0 | Pbn: | 0 |
| Datestart: | 23-SEP-08 | Datecomp: | 23-SEP-08 |
| Dia1: | 4 | Dia1to: | 8 |
| Dia2: | Not Reported | Dia2from: | Not Reported |
| Dia2to: | Not Reported | Dia3: | Not Reported |
| Dia3from: | Not Reported | Dia3to: | Not Reported |
| Dmdriven: | 1 | Dmairrotar: | 0 |
| Dmmudrotar: | 0 | Dmbored: | 0 |
| Dmairham: | 0 | Dmcabletoo: | 0 |
| Dmjetted: | 0 | Dmhollowst: | 0 |
| Dmrevcirc: | 0 | Dmotherck: | 0 |
| Dmother: | Not Reported | Bco: | 0 |
| Bcs: | 0 | Bcg: | 1 |
| Bcgs: | 12/20 | Bcu: | 0 |
| Bcoc: | 0 | Bcot: | Not Reported |
| Gpf: | 8 | Gpt: | 2.5 |
| Cemfrom1: | 0 | Cemto1: | 2 |
| Nosacks1: | 1 Cement | Cemfrom2: | 2 |
| Cemto2: | 2.5 | Nosacks2: | 1Bentonite |
| Cemfrom3: | Not Reported | Cemto3: | Not Reported |
| Nosacks3: | Not Reported | Cementmeth: | Hand Mixed |
| Cementby: | Vortex Drilling, Inc. | Ds: | Not Reported |
| Dpl: | Not Reported | Dsv: | Not Reported |
| Appvar: | Not Reported | Scs: | 0 |
| Scsv: | 1 | Scp: | 0 |
| Sca: | 0 | Watlev: | Not Reported |
| Watlevdate: | Not Reported | Artflow: | Not Reported |
| Wellplug48: | 0 | Tpturbine: | 0 |

| | | | |
|---|---|---|---|
| Tpjet: | 0 | Tpsubmersi: | 0 |
| Tpcylinder: | 0 | Tpotherck: | 0 |
| Tpother: | Not Reported | Pumpbowlde: | Not Reported |
| Wtpump: | 0 | Wtbailer: | 0 |
| Wtjetted: | 0 | Wtestimate: | 0 |
| Welltestyi: | Not Reported | Welltestdr: | Not Reported |
| Welltesthr: | Not Reported | Watqualund: | 0 |
| Watqualu 1: | 0 | Watertype: | Not Reported |
| Stratdepth: | Not Reported | Chemanaly: | 0 |
| Chemanaln: | 0 | Undnatural: | 0 |
| Untype: | Not Reported | Undhydro: | 0 |
| Undhaz: | 0 | Undotherck: | 0 |
| Undother: | Not Reported | | |
| Undcertify: | 0 | Compname: | Vortex Drilling, Inc. |
| Drllicno: | 55002 | | |
| Compstreet: | 4412 Bluemel Road | Compcity: | San Antonio |
| Compstate: | TX | Compzip: | 78240 |
| Drillernam: | Gary B. Leifeste | Traineenam: | Not Reported |
| Tnum: | Not Reported | | |
| Comments: | Not Reported | | |
| Confidenti: | 0 | Letterrecv: | Not Reported |
| Deleted: | 0 | Insdate: | Not Reported |
| Site id: | TXMON3000153366 | | |
| Latitude: | 30.266111 | | |
| Longitude: | -97.694999 | | |

---

**E94**
**ESE**
**1/4 - 1/2 Mile**
**Higher**

**TX WELLS** **TXMON3000153363**

| | | | |
|---|---|---|---|
| Dateentere: | 08-OCT-08 | Ownname: | Cerco Development, Inc. |
| Ownstreet: | 221 West 6th Street, Suite 130 | | |
| Owncity: | Austin | Ownstate: | TX |
| Ownzip: | 78701 | County: | Travis |
| Wellstreet: | 1023 Springdale Road @ Airport | | |
| Wellcity: | Austin | Wellzip: | 78721 |
| Own: | TMW-1 | | |
| Lat dec: | 30.266111 | | |
| Long dec: | -97.694999 | | |
| Elev: | 0 | | |
| Brandmodel: | Google Earth | | |
| Gn: | 58438 | | |
| Gn1: | 58 | Gn75: | 43 |
| Gn25: | 8 | Twn: | 1 |
| Twd: | 0 | Twr: | 0 |
| Twrp: | 0 | Twrg: | 0 |
| Um: | 1 | Ue: | 0 |
| Ud: | 0 | Uin: | 0 |
| Uir: | 0 | Ug: | 0 |
| Uij: | 0 | Up: | 0 |
| Udw: | 0 | Ut: | 0 |
| Us: | 0 | Uf: | 0 |
| Pby: | 0 | Pbn: | 0 |
| Datestart: | 23-SEP-08 | Datecomp: | 23-SEP-08 |
| Dia1: | 4 | Dia1to: | 25 |
| Dia2: | Not Reported | Dia2from: | Not Reported |
| Dia2to: | Not Reported | Dia3: | Not Reported |
| Dia3from: | Not Reported | Dia3to: | Not Reported |
| Dmdriven: | 1 | Dmairrotar: | 0 |
| Dmmudrotar: | 0 | Dmbored: | 0 |

| | | | |
|---|---|---|---|
| Dmairham: | 0 | Dmcabletoo: | 0 |
| Dmjetted: | 0 | Dmhollowst: | 0 |
| Dmrevcirc: | 0 | Dmotherck: | 0 |
| Dmother: | Not Reported | Bco: | 0 |
| Bcs: | 0 | Bcg: | 1 |
| Bcgs: | 12/20 | Bcu: | 0 |
| Bcoc: | 0 | Bcot: | Not Reported |
| Gpf: | 25 | Gpt: | 13 |
| Cemfrom1: | 0 | Cemto1: | 2 |
| Nosacks1: | 1 Cement | Cemfrom2: | 2 |
| Cemto2: | 13 | Nosacks2: | 1Bentonite |
| Cemfrom3: | Not Reported | Cemto3: | Not Reported |
| Nosacks3: | Not Reported | Cementmeth: | Hand Mixed |
| Cementby: | Vortex Drilling, Inc. | Ds: | Not Reported |
| Dpl: | Not Reported | Dsv: | Not Reported |
| Appvar: | Not Reported | Scs: | 0 |
| Scsv: | 0 | Scp: | 0 |
| Sca: | 1 | Watlev: | Not Reported |
| Watlevdate: | Not Reported | Artflow: | Not Reported |
| Wellplug48: | 0 | Tpturbine: | 0 |
| Tpjet: | 0 | Tpsubmersi: | 0 |
| Tpcylinder: | 0 | Tpotherck: | 0 |
| Tpother: | Not Reported | Pumpbowlde: | Not Reported |
| Wtpump: | 0 | Wtbailer: | 0 |
| Wtjetted: | 0 | Wtestimate: | 0 |
| Welltestyi: | Not Reported | Welltestdr: | Not Reported |
| Welltesthr: | Not Reported | Watqualund: | 0 |
| Watqualu 1: | 0 | Watertype: | Not Reported |
| Stratdepth: | Not Reported | Chemanaly: | 0 |
| Chemanaln: | 0 | Undnatural: | 0 |
| Untype: | Not Reported | Undhydro: | 0 |
| Undhaz: | 0 | Undotherck: | 0 |
| Undother: | Not Reported | | |
| Undcertify: | 0 | Compname: | Vortex Drilling, Inc. |
| Drllicno: | 55002 | | |
| Compstreet: | 4412 Bluemel Road | Compcity: | San Antonio |
| Compstate: | TX | Compzip: | 78240 |
| Drillernam: | Gary B. Leifeste | Traineenam: | Not Reported |
| Tnum: | Not Reported | | |
| Comments: | Not Reported | | |
| Confidenti: | 0 | Letterrecv: | Not Reported |
| Deleted: | 0 | Insdate: | Not Reported |
| Site id: | TXMON3000153363 | | |
| Latitude: | 30.266111 | | |
| Longitude: | -97.694999 | | |

---

**E95**
**ESE**
**1/4 - 1/2 Mile**
**Higher**

**TX WELLS** **TXMON3000153364**

| | | | |
|---|---|---|---|
| Dateentere: | 08-OCT-08 | Ownname: | Cerco Development, Inc. |
| Ownstreet: | 221 West 6th Street, Suite 130 | | |
| Owncity: | Austin | Ownstate: | TX |
| Ownzip: | 78701 | County: | Travis |
| Wellstreet: | 1023 Springdale Road @ Airport | | |
| Wellcity: | Austin | Wellzip: | 78721 |
| Own: | TMW-2 | | |
| Lat dec: | 30.266111 | | |
| Long dec: | -97.694999 | | |
| Elev: | 0 | | |

| | | | |
|---|---|---|---|
| Brandmodel: | Google Earth | | |
| Gn: | 58438 | | |
| Gn1: | 58 | Gn75: | 43 |
| Gn25: | 8 | Twn: | 1 |
| Twd: | 0 | Twr: | 0 |
| Twrp: | 0 | Twrg: | 0 |
| Um: | 1 | Ue: | 0 |
| Ud: | 0 | Uin: | 0 |
| Uir: | 0 | Ug: | 0 |
| Uij: | 0 | Up: | 0 |
| Udw: | 0 | Ut: | 0 |
| Us: | 0 | Uf: | 0 |
| Pby: | 0 | Pbn: | 0 |
| Datestart: | 23-SEP-08 | Datecomp: | 23-SEP-08 |
| Dia1: | 4 | Dia1to: | 25 |
| Dia2: | Not Reported | Dia2from: | Not Reported |
| Dia2to: | Not Reported | Dia3: | Not Reported |
| Dia3from: | Not Reported | Dia3to: | Not Reported |
| Dmdriven: | 1 | Dmairrotar: | 0 |
| Dmmudrotar: | 0 | Dmbored: | 0 |
| Dmairham: | 0 | Dmcabletoo: | 0 |
| Dmjetted: | 0 | Dmhollowst: | 0 |
| Dmrevcirc: | 0 | Dmotherck: | 0 |
| Dmother: | Not Reported | Bco: | 0 |
| Bcs: | 0 | Bcg: | 1 |
| Bcgs: | 12/20 | Bcu: | 0 |
| Bcoc: | 0 | Bcot: | Not Reported |
| Gpf: | 25 | Gpt: | 13 |
| Cemfrom1: | 0 | Cemto1: | 2 |
| Nosacks1: | 1 Cement | Cemfrom2: | 2 |
| Cemto2: | 13 | Nosacks2: | 1Bentonite |
| Cemfrom3: | Not Reported | Cemto3: | Not Reported |
| Nosacks3: | Not Reported | Cementmeth: | Hand Mixed |
| Cementby: | Vortex Drilling, Inc. | Ds: | Not Reported |
| Dpl: | Not Reported | Dsv: | Not Reported |
| Appvar: | Not Reported | Scs: | 0 |
| Scsv: | 0 | Scp: | 0 |
| Sca: | 1 | Watlev: | Not Reported |
| Watlevdate: | Not Reported | Artflow: | Not Reported |
| Wellplug48: | 0 | Tpturbine: | 0 |
| Tpjet: | 0 | Tpsubmersi: | 0 |
| Tpcylinder: | 0 | Tpotherck: | 0 |
| Tpother: | Not Reported | Pumpbowlde: | Not Reported |
| Wtpump: | 0 | Wtbailer: | 0 |
| Wtjetted: | 0 | Wtestimate: | 0 |
| Welltestyi: | Not Reported | Welltestdr: | Not Reported |
| Welltesthr: | Not Reported | Watqualund: | 0 |
| Watqualu 1: | 0 | Watertype: | Not Reported |
| Stratdepth: | Not Reported | Chemanaly: | 0 |
| Chemanaln: | 0 | Undnatural: | 0 |
| Untype: | Not Reported | Undhydro: | 0 |
| Undhaz: | 0 | Undotherck: | 0 |
| Undother: | Not Reported | | |
| Undcertify: | 0 | Compname: | Vortex Drilling, Inc. |
| Drllicno: | 55002 | | |
| Compstreet: | 4412 Bluemel Road | Compcity: | San Antonio |
| Compstate: | TX | Compzip: | 78240 |
| Drillernam: | Gary B. Leifeste | Traineenam: | Not Reported |
| Tnum: | Not Reported | | |
| Comments: | Not Reported | | |

| | | | |
|---|---|---|---|
| Confidenti: | 0 | Letterrecv: | Not Reported |
| Deleted: | 0 | Insdate: | Not Reported |
| Site id: | TXMON3000153364 | | |
| Latitude: | 30.266111 | | |
| Longitude: | -97.694999 | | |

---

**E96**
**ESE**
**1/4 - 1/2 Mile**
**Higher**

**TX WELLS** **TXMON3000153370**

| | | | |
|---|---|---|---|
| Dateentere: | 08-OCT-08 | Ownname: | Cerco Development, Inc. |
| Ownstreet: | 221 West 6th Street, Suite 130 | | |
| Owncity: | Austin | Ownstate: | TX |
| Ownzip: | 78701 | County: | Travis |
| Wellstreet: | 1023 Springdale Road @ Airport | | |
| Wellcity: | Austin | Wellzip: | 78721 |
| Own: | VP-4 | | |
| Lat dec: | 30.266111 | | |
| Long dec: | -97.694999 | | |
| Elev: | 0 | | |
| Brandmodel: | Google Earth | | |
| Gn: | 58438 | | |
| Gn1: | 58 | Gn75: | 43 |
| Gn25: | 8 | Twn: | 1 |
| Twd: | 0 | Twr: | 0 |
| Twrp: | 0 | Twrg: | 0 |
| Um: | 1 | Ue: | 0 |
| Ud: | 0 | Uin: | 0 |
| Uir: | 0 | Ug: | 0 |
| Uij: | 0 | Up: | 0 |
| Udw: | 0 | Ut: | 0 |
| Us: | 0 | Uf: | 0 |
| Pby: | 0 | Pbn: | 0 |
| Datestart: | 23-SEP-08 | Datecomp: | 23-SEP-08 |
| Dia1: | 4 | Dia1to: | 8 |
| Dia2: | Not Reported | Dia2from: | Not Reported |
| Dia2to: | Not Reported | Dia3: | Not Reported |
| Dia3from: | Not Reported | Dia3to: | Not Reported |
| Dmdriven: | 1 | Dmairrotar: | 0 |
| Dmmudrotar: | 0 | Dmbored: | 0 |
| Dmairham: | 0 | Dmcabletoo: | 0 |
| Dmjetted: | 0 | Dmhollowst: | 0 |
| Dmrevcirc: | 0 | Dmotherck: | 0 |
| Dmother: | Not Reported | Bco: | 0 |
| Bcs: | 0 | Bcg: | 1 |
| Bcgs: | 12/20 | Bcu: | 0 |
| Bcoc: | 0 | Bcot: | Not Reported |
| Gpf: | 8 | Gpt: | 2.5 |
| Cemfrom1: | 0 | Cemto1: | 2 |
| Nosacks1: | 1 Cement | Cemfrom2: | 2 |
| Cemto2: | 2.5 | Nosacks2: | 1Bentonite |
| Cemfrom3: | Not Reported | Cemto3: | Not Reported |
| Nosacks3: | Not Reported | Cementmeth: | Hand Mixed |
| Cementby: | Vortex Drilling, Inc. | Ds: | Not Reported |
| Dpl: | Not Reported | Dsv: | Not Reported |
| Appvar: | Not Reported | Scs: | 0 |
| Scsv: | 1 | Scp: | 0 |
| Sca: | 0 | Watlev: | Not Reported |
| Watlevdate: | Not Reported | Artflow: | Not Reported |
| Wellplug48: | 0 | Tpturbine: | 0 |

| | | | |
|---|---|---|---|
| Tpjet: | 0 | Tpsubmersi: | 0 |
| Tpcylinder: | 0 | Tpotherck: | 0 |
| Tpother: | Not Reported | Pumpbowlde: | Not Reported |
| Wtpump: | 0 | Wtbailer: | 0 |
| Wtjetted: | 0 | Wtestimate: | 0 |
| Welltestyi: | Not Reported | Welltestdr: | Not Reported |
| Welltesthr: | Not Reported | Watqualund: | 0 |
| Watqualu 1: | 0 | Watertype: | Not Reported |
| Stratdepth: | Not Reported | Chemanaly: | 0 |
| Chemanaln: | 0 | Undnatural: | 0 |
| Untype: | Not Reported | Undhydro: | 0 |
| Undhaz: | 0 | Undotherck: | 0 |
| Undother: | Not Reported | | |
| Undcertify: | 0 | Compname: | Vortex Drilling, Inc. |
| Drllicno: | 55002 | | |
| Compstreet: | 4412 Bluemel Road | Compcity: | San Antonio |
| Compstate: | TX | Compzip: | 78240 |
| Drillernam: | Gary B. Leifeste | Traineenam: | Not Reported |
| Tnum: | Not Reported | | |
| Comments: | Not Reported | | |
| Confidenti: | 0 | Letterrecv: | Not Reported |
| Deleted: | 0 | Insdate: | Not Reported |
| Site id: | TXMON3000153370 | | |
| Latitude: | 30.266111 | | |
| Longitude: | -97.694999 | | |

---

**E97**
**ESE**
**1/4 - 1/2 Mile**
**Higher**

**TX WELLS** **TXMON3000153372**

| | | | |
|---|---|---|---|
| Dateentere: | 08-OCT-08 | Ownname: | Cerco Development, Inc. |
| Ownstreet: | 221 West 6th Street, Suite 130 | | |
| Owncity: | Austin | Ownstate: | TX |
| Ownzip: | 78701 | County: | Travis |
| Wellstreet: | 1023 Springdale Road @ Airport | | |
| Wellcity: | Austin | Wellzip: | 78721 |
| Own: | VP-9 | | |
| Lat dec: | 30.266111 | | |
| Long dec: | -97.694999 | | |
| Elev: | 0 | | |
| Brandmodel: | Google Earth | | |
| Gn: | 58438 | | |
| Gn1: | 58 | Gn75: | 43 |
| Gn25: | 8 | Twn: | 1 |
| Twd: | 0 | Twr: | 0 |
| Twrp: | 0 | Twrg: | 0 |
| Um: | 1 | Ue: | 0 |
| Ud: | 0 | Uin: | 0 |
| Uir: | 0 | Ug: | 0 |
| Uij: | 0 | Up: | 0 |
| Udw: | 0 | Ut: | 0 |
| Us: | 0 | Uf: | 0 |
| Pby: | 0 | Pbn: | 0 |
| Datestart: | 23-SEP-08 | Datecomp: | 23-SEP-08 |
| Dia1: | 4 | Dia1to: | 8 |
| Dia2: | Not Reported | Dia2from: | Not Reported |
| Dia2to: | Not Reported | Dia3: | Not Reported |
| Dia3from: | Not Reported | Dia3to: | Not Reported |
| Dmdriven: | 1 | Dmairrotar: | 0 |
| Dmmudrotar: | 0 | Dmbored: | 0 |

| | | | |
|---|---|---|---|
| Dmairham: | 0 | Dmcabletoo: | 0 |
| Dmjetted: | 0 | Dmhollowst: | 0 |
| Dmrevcirc: | 0 | Dmotherck: | 0 |
| Dmother: | Not Reported | Bco: | 0 |
| Bcs: | 0 | Bcg: | 1 |
| Bcgs: | 12/20 | Bcu: | 0 |
| Bcoc: | 0 | Bcot: | Not Reported |
| Gpf: | 8 | Gpt: | 2.5 |
| Cemfrom1: | 0 | Cemto1: | 2 |
| Nosacks1: | 1 Cement | Cemfrom2: | 2 |
| Cemto2: | 2.5 | Nosacks2: | 1Bentonite |
| Cemfrom3: | Not Reported | Cemto3: | Not Reported |
| Nosacks3: | Not Reported | Cementmeth: | Hand Mixed |
| Cementby: | Vortex Drilling, Inc. | Ds: | Not Reported |
| Dpl: | Not Reported | Dsv: | Not Reported |
| Appvar: | Not Reported | Scs: | 0 |
| Scsv: | 1 | Scp: | 0 |
| Sca: | 0 | Watlev: | Not Reported |
| Watlevdate: | Not Reported | Artflow: | Not Reported |
| Wellplug48: | 0 | Tpturbine: | 0 |
| Tpjet: | 0 | Tpsubmersi: | 0 |
| Tpcylinder: | 0 | Tpotherck: | 0 |
| Tpother: | Not Reported | Pumpbowlde: | Not Reported |
| Wtpump: | 0 | Wtbailer: | 0 |
| Wtjetted: | 0 | Wtestimate: | 0 |
| Welltestyi: | Not Reported | Welltestdr: | Not Reported |
| Welltesthr: | Not Reported | Watqualund: | 0 |
| Watqualu 1: | 0 | Watertype: | Not Reported |
| Stratdepth: | Not Reported | Chemanaly: | 0 |
| Chemanaln: | 0 | Undnatural: | 0 |
| Untype: | Not Reported | Undhydro: | 0 |
| Undhaz: | 0 | Undotherck: | 0 |
| Undother: | Not Reported | | |
| Undcertify: | 0 | Compname: | Vortex Drilling, Inc. |
| Drllicno: | 55002 | | |
| Compstreet: | 4412 Bluemel Road | Compcity: | San Antonio |
| Compstate: | TX | Compzip: | 78240 |
| Drillernam: | Gary B. Leifeste | Traineenam: | Not Reported |
| Tnum: | Not Reported | | |
| Comments: | Not Reported | | |
| Confidenti: | 0 | Letterrecv: | Not Reported |
| Deleted: | 0 | Insdate: | Not Reported |
| Site id: | TXMON3000153372 | | |
| Latitude: | 30.266111 | | |
| Longitude: | -97.694999 | | |

---

**G98**
**West**
**1/4 - 1/2 Mile**
**Higher**

**TX WELLS** **TXMON3000059344**

| | | | |
|---|---|---|---|
| Dateentere: | 06-JUN-05 | Ownname: | ACC Eastview |
| Ownstreet: | 3401 Webberville Rd | | |
| Owncity: | Austin | Ownstate: | TX |
| Ownzip: | 78702 | County: | Travis |
| Wellstreet: | 3401 Webberville Rd | | |
| Wellcity: | Austin | Wellzip: | 78702 |
| Own: | MW-11 | | |
| Lat dec: | 30.26861 | | |
| Long dec: | -97.705555 | | |
| Elev: | 0 | | |

| | | | |
|---|---|---|---|
| Brandmodel: | Not Reported | | |
| Gn: | 58438 | | |
| Gn1: | 58 | Gn75: | 43 |
| Gn25: | 8 | Twn: | 1 |
| Twd: | 0 | Twr: | 0 |
| Twrp: | 0 | Twrg: | 0 |
| Um: | 1 | Ue: | 0 |
| Ud: | 0 | Uin: | 0 |
| Uir: | 0 | Ug: | 0 |
| Uij: | 0 | Up: | 0 |
| Udw: | 0 | Ut: | 0 |
| Us: | 0 | Uf: | 0 |
| Pby: | 0 | Pbn: | 0 |
| Datestart: | 13-APR-05 | Datecomp: | 13-APR-05 |
| Dia1: | 2 | Dia1to: | 18 |
| Dia2: | Not Reported | Dia2from: | Not Reported |
| Dia2to: | Not Reported | Dia3: | Not Reported |
| Dia3from: | Not Reported | Dia3to: | Not Reported |
| Dmdriven: | 1 | Dmairrotar: | 0 |
| Dmmudrotar: | 0 | Dmbored: | 0 |
| Dmairham: | 0 | Dmcabletoo: | 0 |
| Dmjetted: | 0 | Dmhollowst: | 0 |
| Dmrevcirc: | 0 | Dmotherck: | 0 |
| Dmother: | Not Reported | Bco: | 1 |
| Bcs: | 0 | Bcg: | 0 |
| Bcgs: | Not Reported | Bcu: | 0 |
| Bcoc: | 0 | Bcot: | Not Reported |
| Gpf: | Not Reported | Gpt: | Not Reported |
| Cemfrom1: | 14.25 | Cemto1: | .9 |
| Nosacks1: | .4 sand | Cemfrom2: | .9 |
| Cemto2: | 0 | Nosacks2: | .1 Bentonite |
| Cemfrom3: | Not Reported | Cemto3: | Not Reported |
| Nosacks3: | Not Reported | Cementmeth: | Not Reported |
| Cementby: | ESN | Ds: | Not Reported |
| Dpl: | Not Reported | Dsv: | Not Reported |
| Appvar: | Not Reported | Scs: | 1 |
| Scsv: | 0 | Scp: | 0 |
| Sca: | 0 | Watlev: | Not Reported |
| Watlevdate: | Not Reported | Artflow: | Not Reported |
| Wellplug48: | 0 | Tpturbine: | 0 |
| Tpjet: | 0 | Tpsubmersi: | 0 |
| Tpcylinder: | 0 | Tpotherck: | 0 |
| Tpother: | Not Reported | Pumpbowlde: | Not Reported |
| Wtpump: | 0 | Wtbailer: | 0 |
| Wtjetted: | 0 | Wtestimate: | 0 |
| Welltestyi: | Not Reported | Welltestdr: | Not Reported |
| Welltesthr: | Not Reported | Watqualund: | 0 |
| Watqualu 1: | 1 | Watertype: | Not Reported |
| Stratdepth: | Not Reported | Chemanaly: | 0 |
| Chemanaln: | 1 | Undnatural: | 0 |
| Untype: | Not Reported | Undhydro: | 0 |
| Undhaz: | 0 | Undotherck: | 0 |
| Undother: | Not Reported | | |
| Undcertify: | 0 | Compname: | ESN |
| Drllicno: | 4928 | | |
| Compstreet: | 14493 S. Padre Island Dr. A388 | Compcity: | Corpus Christi |
| Compstate: | TX | Compzip: | 78418 |
| Drillernam: | John W. Braden | Traineenam: | Not Reported |
| Tnum: | Not Reported | | |
| Comments: | Not Reported | | |

| | | | |
|---|---|---|---|
| Confidenti: | 0 | Letterrecv: | Not Reported |
| Deleted: | 0 | Insdate: | Not Reported |
| Site id: | TXMON3000059344 | | |
| Latitude: | 30.26861 | | |
| Longitude: | -97.705555 | | |

---

**G99**
**West**
**1/4 - 1/2 Mile**
**Higher**

**TX WELLS** **TXDOL2000154012**

| | | | |
|---|---|---|---|
| Fid: | 154011 | Rec id: | 154006 |
| Edr site i: | 60398 | Owner: | ACC Eastview |
| Ownerwell: | MW-11 | | |
| Address: | 3401 Webberville Rd | | <br>Austin ,TX78702 |
| Grid: | 58-43-8 | | |
| Waddress: | 3401 Webberville Rd | | <br>Austin ,TX78702 |
| Lat : | 30° 16 07N | Wcounty: | Travis |
| Long : | 097° 42 20 W | Elevation: | No Data |
| Gpsused: | No Data | Typeofwork: | New Well |
| Propuse: | Monitor | Sdate: | Not Reported |
| Completedd: | Not Reported | | |
| Diameter: | 2 in From Surface To 18 ft | | |
| Dmethod: | Driven | | |
| Bcompletio: | Open Hole | | |
| Packedfrom: | Not Reported | | |
| Packsize: | Not Reported | | |
| Finterval: | From 14.25 ft to .9 ft with .4 sand (#sacks and material) | | |
| Sinterval: | From .9 ft to 0 ft with .1 Bentonite (#sacks and material) | | |
| Tinterval: | No Data | | |
| Usedmethod: | No Data | Cementedby: | ESN |
| Contaminat: | No Data | Propertyli: | No Data |
| Verrimetho: | No Data | Variance: | No Data |
| Surface: | Surface Slab Installed | Staticleve: | No Data |
| Flow: | No Data | | |
| Packers: | No Data | | |
| Cementinwe: | No Data | Typepump: | No Data |
| Pumpbowl: | Not Reported | Welltests: | No Data |
| Yield: | Not Reported | | |
| Watertype: | No Data | Stratadept: | No Data |
| Chemicalma: | No | Undesirabl: | No |
| Companynam: | ESN | Companyadd: | 14493 S. Padre Island Dr. A388 |
| Ccitystate: | Corpus Christi , TX 78418 | Licensenum: | 4928 |
| Wsignature: | John W. Braden | Dsignature: | No Data |
| Regnum: | No Data | | |
| Comments : | No Data | | |
| Site id: | TXDOL2000154012 | | |

---

**100**
**North**
**1/4 - 1/2 Mile**
**Higher**

**TX WELLS** **TXWDB5000091450**

# GEOCHECK® - PHYSICAL SETTING SOURCE MAP FINDINGS

| | | | |
|---|---|---|---|
| Fid: | 91449 | State well: | 5843801 |
| County nam: | Travis | Basin name: | Colorado River |
| Gma: | 8 | Rwpa: | K |
| Previous w: | H-71 | | |
| Lat dec: | 30.27361 | | |
| Long dec: | -97.699721 | | |
| Coordsourc: | +/- 5 Seconds | | |
| Owner 1: | Stanley Smith and | Owner 2: | Menking |
| Driller 1: | Unknown | Driller 2: | Not Reported |
| Aquifer co: | 218GLRSU | Aquifer id: | Trinity |
| Elev of ls: | 537 | Elev meth: | Digital Elevation Model -DEM |
| Date drill: | 00001916 | Welltype: | Withdrawal of Water |
| Well depth: | 1147 | Depthsourc: | Person Other than Owner |
| Welluse: | Unused | | |
| Site id: | TXWDB5000091450 | | |

| | | | |
|---|---|---|---|
| Casing Info: | | Group number: | 1 |
| C s o indicator: | C | Diameter csg scn: | 6 |
| Top depth: | Not Reported | Bottom depth: | Not Reported |

| | | | |
|---|---|---|---|
| Water Level Info: | | Pn well visit mark: | P |
| Depth from lsd: | 52 | Mm date: | 6 |
| Dd date: | 11 | Yy date: | 1956 |
| Measurement number: | 01 | Measuring agency: | 12 |
| Method of meas: | 5 | Remark: | Not Reported |
| Date entered: | Not Reported | User name: | Not Reported |

| | | | |
|---|---|---|---|
| Water Quality Info: | | Mm date: | 7 |
| Dd date: | 4 | Yydate: | 1938 |
| Sample number: | 1 | Sample time: | Not Reported |
| Temp centigrade: | Not Reported | Top s interval: | Not Reported |
| Bottom s interval: | Not Reported | Samp int aqcode: | Not Reported |
| Collection remarks: | Not Reported | Reliability rem: | 99 |
| Collecting agency: | 03 | Lab code: | 13 |
| Bu wqanalysis: | B | Q00955 flag: | Not Reported |
| Q00955 silica mgl: | Not Reported | Q00910 flag: | Not Reported |
| Q00910 calcium mgl: | 368 | Q00920 flag: | Not Reported |
| Q00920 magnes mgl: | 204 | Q00929 flag: | c |
| Q00929 sodium mgl: | 1900 | Q00937 flag: | Not Reported |
| Q00937 potass mgl: | Not Reported | Q01080 flag: | Not Reported |
| Q01080 strontium: | Not Reported | Q00445 carb mgl: | 0 |
| Q00440 bicarb mgl: | 236.06 | Q00945 flag: | Not Reported |
| Q00945 sulfate mgl: | 2210 | Q00940 flag: | Not Reported |
| Q00940 chloride mg: | 2410 | Q00951 flag: | Not Reported |
| Q00951 fluoride mg: | 3.2 | Q71850 flag: | Not Reported |
| Q71850 nitrate mgl: | Not Reported | Q00403 flag: | Not Reported |
| Q00403 ph: | Not Reported | Q70300 tds: | 7211 |
| Q00415 flag: | Not Reported | Q00415 phen alk: | 0 |
| Q00410 flag: | Not Reported | Q00410 total alk: | 193.44 |
| Q00900 tot hardnes: | 1757 | Q00932 percent na: | 70 |
| Q00931 sar: | 19.71 | Q71860 rsc: | 0 |
| Q00095 flag: | Not Reported | Q00095 spec cond: | Not Reported |
| Date entered: | Not Reported | User name: | rmohr |
| Bu value: | Not Reported | | |

| | | | |
|---|---|---|---|
| Water Quality Info: | | Mm date: | 9 |
| Dd date: | 18 | Yydate: | 1938 |
| Sample number: | 1 | Sample time: | Not Reported |
| Temp centigrade: | Not Reported | Top s interval: | Not Reported |
| Bottom s interval: | Not Reported | Samp int aqcode: | Not Reported |
| Collection remarks: | Not Reported | Reliability rem: | 99 |
| Collecting agency: | 03 | Lab code: | 13 |
| Bu wqanalysis: | B | Q00955 flag: | Not Reported |
| Q00955 silica mgl: | Not Reported | Q00910 flag: | Not Reported |
| Q00910 calcium mgl: | 376 | Q00920 flag: | Not Reported |
| Q00920 magnes mgl: | 213 | Q00929 flag: | c |
| Q00929 sodium mgl: | 1880 | Q00937 flag: | Not Reported |
| Q00937 potass mgl: | Not Reported | Q01080 flag: | Not Reported |
| Q01080 strontium: | Not Reported | Q00445 carb mgl: | 0 |
| Q00440 bicarb mgl: | 325.09 | Q00945 flag: | Not Reported |
| Q00945 sulfate mgl: | 2160 | Q00940 flag: | Not Reported |
| Q00940 chloride mg: | 2370 | Q00951 flag: | Not Reported |
| Q00951 fluoride mg: | 3.6 | Q71850 flag: | Not Reported |
| Q71850 nitrate mgl: | Not Reported | Q00403 flag: | Not Reported |
| Q00403 ph: | Not Reported | Q70300 tds: | 7162 |
| Q00415 flag: | Not Reported | Q00415 phen alk: | 0 |
| Q00410 flag: | Not Reported | Q00410 total alk: | 266.39 |
| Q00900 tot hardnes: | 1814 | Q00932 percent na: | 69 |
| Q00931 sar: | 19.2 | Q71860 rsc: | 0 |
| Q00095 flag: | Not Reported | Q00095 spec cond: | Not Reported |
| Date entered: | Not Reported | User name: | rmohr |
| Bu value: | Not Reported | | |

| | | | |
|---|---|---|---|
| Water Quality Info: | | Mm date: | 10 |
| Dd date: | 29 | Yydate: | 1964 |
| Sample number: | 1 | Sample time: | Not Reported |
| Temp centigrade: | Not Reported | Top s interval: | Not Reported |
| Bottom s interval: | Not Reported | Samp int aqcode: | Not Reported |
| Collection remarks: | Not Reported | Reliability rem: | 99 |
| Collecting agency: | 20 | Lab code: | 01 |
| Bu wqanalysis: | B | Q00955 flag: | Not Reported |
| Q00955 silica mgl: | 17 | Q00910 flag: | Not Reported |
| Q00910 calcium mgl: | 311 | Q00920 flag: | Not Reported |
| Q00920 magnes mgl: | 174 | Q00929 flag: | Not Reported |
| Q00929 sodium mgl: | 1050 | Q00937 flag: | Not Reported |
| Q00937 potass mgl: | Not Reported | Q01080 flag: | Not Reported |
| Q01080 strontium: | Not Reported | Q00445 carb mgl: | 0 |
| Q00440 bicarb mgl: | 388.07 | Q00945 flag: | Not Reported |
| Q00945 sulfate mgl: | 2370 | Q00940 flag: | Not Reported |
| Q00940 chloride mg: | 640 | Q00951 flag: | Not Reported |
| Q00951 fluoride mg: | 5.5 | Q71850 flag: | Not Reported |
| Q71850 nitrate mgl: | .4 | Q00403 flag: | Not Reported |
| Q00403 ph: | 7.6 | Q70300 tds: | 4758 |
| Q00415 flag: | Not Reported | Q00415 phen alk: | 0 |
| Q00410 flag: | Not Reported | Q00410 total alk: | 318 |
| Q00900 tot hardnes: | 1491 | Q00932 percent na: | 60 |
| Q00931 sar: | 11.83 | Q71860 rsc: | 0 |
| Q00095 flag: | Not Reported | Q00095 spec cond: | 5900 |
| Date entered: | Not Reported | User name: | rmohr |
| Bu value: | Not Reported | | |

| | | | |
|---|---|---|---|
| Remarks: | | Group number: | 1 |
| Remarks 1: | Reported flow 280 GPM in 1930. | Remarks 2: | Reported recovery 50.5 feet after |
| Remarks: | | Group number: | 2 |
| Remarks 1: | flowing at 40 GPM in 1956. Specific | Remarks 2: | capacity 0.8 GPM/ft. Well H-71 in |
| Remarks: | | Group number: | 3 |
| Remarks 1: | TBWE B-5708. Aquifer test results | Remarks 2: | in TWDB R-98, unnumbered. Also |
| Remarks: | | Group number: | 4 |
| Remarks 1: | reported in TWDB R-195 and TDWR | Remarks 2: | R-276. Test data in TWDB files. |

---

**H101**
**ESE**
**1/4 - 1/2 Mile**
**Higher**

**TX WELLS** **TXPLU3000046310**

| | | | |
|---|---|---|---|
| Plugtrackn: | 47149 | | |
| Dateentere: | 16-APR-08 | Ownname: | ExxonMobil Oil Corporation |
| Ownstreet: | 2800 Decker Drive | Owncity: | Baytown |
| Ownstate: | TX | Ownzip: | 77520 |
| Wellstreet: | 1017 Springdale | | |
| Wellcity: | Austin | Wellzip: | 78721 |
| County: | Travis | | |
| Latitude: | 301600 | | |
| Lat dec: | 30.266666 | | |
| Longitude: | 974140 | | |
| Long dec: | -97.694444 | | |
| Brmod: | Garmin etrex | | |
| Gn: | 58438 | | |
| Gn1: | 58 | Gn75: | 43 |
| Gn25: | 8 | Ownwellno: | MW-9 |
| Typewater: | 0 | Typemon: | 1 |
| Typeinj: | 0 | Typedw: | 0 |
| Histdrille: | N/A | Histdrllic: | Not Reported |
| Histdatedr: | Not Reported | Histtracki: | Not Reported |
| Histdiamin: | 4 | Histdepth: | 25 |
| Plugdate: | 23-JAN-08 | | |
| Plugmethco: | No Data | | |
| Plugopname: | Lawrence Tobola | | |
| Plugoplic: | 3026 | | |
| Plugmeth1: | 1 | Plugmeth2: | 0 |
| Plugmeth3: | 0 | Plugmeth4: | 0 |
| Plugmethot: | 0 | Plugvar: | Not Reported |
| Cdiam1: | Not Reported | Cfrom1: | Not Reported |
| Cto1: | Not Reported | Cdiam2: | Not Reported |
| Cfrom2: | Not Reported | Cto2: | Not Reported |
| Cdiam3: | Not Reported | Cfrom3: | Not Reported |
| Cto3: | Not Reported | Cbfrom1: | 0 |
| Cbto1: | 25 | Cbsacks1: | 5 cement bentonite grout |
| Cbfrom2: | Not Reported | Cbto2: | Not Reported |
| Cbsacks2: | Not Reported | Cbfrom3: | Not Reported |
| Cbto3: | Not Reported | Cbsacks3: | Not Reported |
| Cbfrom4: | Not Reported | Cbto4: | Not Reported |
| Cbsacks4: | Not Reported | Cbfrom5: | Not Reported |
| Cbto5: | Not Reported | Cbsacks5: | Not Reported |
| Compname: | Best Drilling Services, Inc. | Compstreet: | P.O. Box 845 |

| | | | |
|---|---|---|---|
| Compcity: | Friendswood | Compstate: | TX |
| Compzip: | 77549 | Nameassig: | Lawrence Tobola |
| Traineenam: | Not Reported | Tnum: | Not Reported |
| Deleted: | 0 | Site id: | TXPLU3000046310 |

---

**G102**
**West**
**1/4 - 1/2 Mile**
**Higher**

**TX WELLS** **TXMON3000059341**

| | | | |
|---|---|---|---|
| Dateentere: | 06-JUN-05 | Ownname: | ACC Eastview |
| Ownstreet: | 3401 Webberville Rd | | |
| Owncity: | Austin | Ownstate: | TX |
| Ownzip: | 78702 | County: | Travis |
| Wellstreet: | 3401 Webberville Rd | | |
| Wellcity: | Austin | Wellzip: | 78702 |
| Own: | MW-10 | | |
| Lat dec: | 30.269166 | | |
| Long dec: | -97.705833 | | |
| Elev: | 0 | | |
| Brandmodel: | Not Reported | | |
| Gn: | 58438 | | |
| Gn1: | 58 | Gn75: | 43 |
| Gn25: | 8 | Twn: | 1 |
| Twd: | 0 | Twr: | 0 |
| Twrp: | 0 | Twrg: | 0 |
| Um: | 1 | Ue: | 0 |
| Ud: | 0 | Uin: | 0 |
| Uir: | 0 | Ug: | 0 |
| Uij: | 0 | Up: | 0 |
| Udw: | 0 | Ut: | 0 |
| Us: | 0 | Uf: | 0 |
| Pby: | 0 | Pbn: | 0 |
| Datestart: | 13-APR-05 | Datecomp: | 13-APR-05 |
| Dia1: | 2 | Dia1to: | 15 |
| Dia2: | Not Reported | Dia2from: | Not Reported |
| Dia2to: | Not Reported | Dia3: | Not Reported |
| Dia3from: | Not Reported | Dia3to: | Not Reported |
| Dmdriven: | 1 | Dmairrotar: | 0 |
| Dmmudrotar: | 0 | Dmbored: | 0 |
| Dmairham: | 0 | Dmcabletoo: | 0 |
| Dmjetted: | 0 | Dmhollowst: | 0 |
| Dmrevcirc: | 0 | Dmotherck: | 0 |
| Dmother: | Not Reported | Bco: | 1 |
| Bcs: | 0 | Bcg: | 0 |
| Bcgs: | Not Reported | Bcu: | 0 |
| Bcoc: | 0 | Bcot: | Not Reported |
| Gpf: | Not Reported | Gpt: | Not Reported |
| Cemfrom1: | 15 | Cemto1: | 3 |
| Nosacks1: | .4 sand | Cemfrom2: | 3 |
| Cemto2: | 0 | Nosacks2: | .1 Bentonite |
| Cemfrom3: | Not Reported | Cemto3: | Not Reported |
| Nosacks3: | Not Reported | Cementmeth: | Not Reported |
| Cementby: | ESN | Ds: | Not Reported |
| Dpl: | Not Reported | Dsv: | Not Reported |
| Appvar: | Not Reported | Scs: | 1 |
| Scsv: | 0 | Scp: | 0 |
| Sca: | 0 | Watlev: | Not Reported |
| Watlevdate: | Not Reported | Artflow: | Not Reported |
| Wellplug48: | 0 | Tpturbine: | 0 |

| | | | |
|---|---|---|---|
| Tpjet: | 0 | Tpsubmersi: | 0 |
| Tpcylinder: | 0 | Tpotherck: | 0 |
| Tpother: | Not Reported | Pumpbowlde: | Not Reported |
| Wtpump: | 0 | Wtbailer: | 0 |
| Wtjetted: | 0 | Wtestimate: | 0 |
| Welltestyi: | Not Reported | Welltestdr: | Not Reported |
| Welltesthr: | Not Reported | Watqualund: | 0 |
| Watqualu 1: | 1 | Watertype: | Not Reported |
| Stratdepth: | Not Reported | Chemanaly: | 0 |
| Chemanaln: | 1 | Undnatural: | 0 |
| Untype: | Not Reported | Undhydro: | 0 |
| Undhaz: | 0 | Undotherck: | 0 |
| Undother: | Not Reported | | |
| Undcertify: | 0 | Compname: | ESN |
| Drllicno: | 4928 | | |
| Compstreet: | 14493 S. Padre Island Dr. A388 | Compcity: | Corpus Christi |
| Compstate: | TX | Compzip: | 78418 |
| Drillernam: | John W. Braden | Traineenam: | Not Reported |
| Tnum: | Not Reported | | |
| Comments: | Not Reported | | |
| Confidenti: | 0 | Letterrecv: | Not Reported |
| Deleted: | 0 | Insdate: | Not Reported |
| Site id: | TXMON3000059341 | | |
| Latitude: | 30.269166 | | |
| Longitude: | -97.705833 | | |

---

**G103**
**West**
**1/4 - 1/2 Mile**
**Higher**

**TX WELLS** **TXDOL2000154013**

| | | | |
|---|---|---|---|
| Fid: | 154012 | Rec id: | 154007 |
| Edr site i: | 60395 | Owner: | ACC Eastview |
| Ownerwell: | MW-10 | | |
| Address: | 3401 Webberville Rd | | <br>Austin ,TX78702 |
| Grid: | 58-43-8 | | |
| Waddress: | 3401 Webberville Rd | | <br>Austin ,TX78702 |
| Lat : | 30° 16 09N | Wcounty: | Travis |
| Long : | 097° 42 21 W | Elevation: | No Data |
| Gpsused: | No Data | Typeofwork: | New Well |
| Propuse: | Monitor | Sdate: | Not Reported |
| Completedd: | Not Reported | | |
| Diameter: | 2 in From Surface To 15 ft | | |
| Dmethod: | Driven | | |
| Bcompletio: | Open Hole | | |
| Packedfrom: | Not Reported | | |
| Packsize: | Not Reported | | |
| Finterval: | From 15 ft to 3 ft with .4 sand (#sacks and material) | | |
| Sinterval: | From 3 ft to 0 ft with .1 Bentonite (#sacks and material) | | |
| Tinterval: | No Data | | |
| Usedmethod: | No Data | Cementedby: | ESN |
| Contaminat: | No Data | Propertyli: | No Data |
| Verrimetho: | No Data | Variance: | No Data |
| Surface: | Surface Slab Installed | Staticleve: | No Data |
| Flow: | No Data | | |
| Packers: | No Data | | |
| Cementinwe: | No Data | Typepump: | No Data |
| Pumpbowl: | Not Reported | Welltests: | No Data |
| Yield: | Not Reported | | |
| Watertype: | No Data | Stratadept: | No Data |
| Chemicalma: | No | Undesirabl: | No |

| | | | |
|---|---|---|---|
| Companynam: | ESN | Companyadd: | 14493 S. Padre Island Dr. A388 |
| Ccitystate: | Corpus Christi , TX 78418 | Licensenum: | 4928 |
| Wsignature: | John W. Braden | Dsignature: | No Data |
| Regnum: | No Data | | |
| Comments : | No Data | | |
| Site id: | TXDOL2000154013 | | |

---

**I104**
**West**
**1/4 - 1/2 Mile**
**Higher**

**TX WELLS** **TXMON3000059337**

| | | | |
|---|---|---|---|
| Dateentere: | 06-JUN-05 | Ownname: | ACC Eastview |
| Ownstreet: | 3401 Webberville Rd | | |
| Owncity: | Austin | Ownstate: | TX |
| Ownzip: | 78702 | County: | Travis |
| Wellstreet: | 3401 Webberville Rd | | |
| Wellcity: | Austin | Wellzip: | 78702 |
| Own: | MW-8 | | |
| Lat dec: | 30.267777 | | |
| Long dec: | -97.705833 | | |
| Elev: | 0 | | |
| Brandmodel: | Not Reported | | |
| Gn: | 58438 | | |
| Gn1: | 58 | Gn75: | 43 |
| Gn25: | 8 | Twn: | 1 |
| Twd: | 0 | Twr: | 0 |
| Twrp: | 0 | Twrg: | 0 |
| Um: | 1 | Ue: | 0 |
| Ud: | 0 | Uin: | 0 |
| Uir: | 0 | Ug: | 0 |
| Uij: | 0 | Up: | 0 |
| Udw: | 0 | Ut: | 0 |
| Us: | 0 | Uf: | 0 |
| Pby: | 0 | Pbn: | 0 |
| Datestart: | 12-APR-05 | Datecomp: | 12-APR-05 |
| Dia1: | 2 | Dia1to: | 15 |
| Dia2: | Not Reported | Dia2from: | Not Reported |
| Dia2to: | Not Reported | Dia3: | Not Reported |
| Dia3from: | Not Reported | Dia3to: | Not Reported |
| Dmdriven: | 1 | Dmairrotar: | 0 |
| Dmmudrotar: | 0 | Dmbored: | 0 |
| Dmairham: | 0 | Dmcabletoo: | 0 |
| Dmjetted: | 0 | Dmhollowst: | 0 |
| Dmrevcirc: | 0 | Dmotherck: | 0 |
| Dmother: | Not Reported | Bco: | 1 |
| Bcs: | 0 | Bcg: | 0 |
| Bcgs: | Not Reported | Bcu: | 0 |
| Bcoc: | 0 | Bcot: | Not Reported |
| Gpf: | Not Reported | Gpt: | Not Reported |
| Cemfrom1: | 13 | Cemto1: | 6 |
| Nosacks1: | .4 sand | Cemfrom2: | 6 |
| Cemto2: | 0 | Nosacks2: | .1 Bentonite |
| Cemfrom3: | Not Reported | Cemto3: | Not Reported |
| Nosacks3: | Not Reported | Cementmeth: | Not Reported |
| Cementby: | ESN | Ds: | Not Reported |
| Dpl: | Not Reported | Dsv: | Not Reported |
| Appvar: | Not Reported | Scs: | 1 |
| Scsv: | 0 | Scp: | 0 |
| Sca: | 0 | Watlev: | Not Reported |
| Watlevdate: | Not Reported | Artflow: | Not Reported |
| Wellplug48: | 0 | Tpturbine: | 0 |

| | | | |
|---|---|---|---|
| Tpjet: | 0 | Tpsubmersi: | 0 |
| Tpcylinder: | 0 | Tpotherck: | 0 |
| Tpother: | Not Reported | Pumpbowlde: | Not Reported |
| Wtpump: | 0 | Wtbailer: | 0 |
| Wtjetted: | 0 | Wtestimate: | 0 |
| Welltestyi: | Not Reported | Welltestdr: | Not Reported |
| Welltesthr: | Not Reported | Watqualund: | 0 |
| Watqualu 1: | 1 | Watertype: | Not Reported |
| Stratdepth: | Not Reported | Chemanaly: | 0 |
| Chemanaln: | 1 | Undnatural: | 0 |
| Untype: | Not Reported | Undhydro: | 0 |
| Undhaz: | 0 | Undotherck: | 0 |
| Undother: | Not Reported | | |
| Undcertify: | 0 | Compname: | ESN |
| Drllicno: | 4928 | | |
| Compstreet: | 14493 S. Padre Island Dr. A388 | Compcity: | Corpus Christi |
| Compstate: | TX | Compzip: | 78418 |
| Drillernam: | John W. Braden | Traineenam: | Not Reported |
| Tnum: | Not Reported | | |
| Comments: | Not Reported | | |
| Confidenti: | 0 | Letterrecv: | Not Reported |
| Deleted: | 0 | Insdate: | Not Reported |
| Site id: | TXMON3000059337 | | |
| Latitude: | 30.267777 | | |
| Longitude: | -97.705833 | | |

---

**I105**
**West**
**1/4 - 1/2 Mile**
**Higher**

**TX WELLS** **TXDOL2000154015**

| | | | |
|---|---|---|---|
| Fid: | 154014 | Rec id: | 154009 |
| Edr site i: | 60391 | Owner: | ACC Eastview |
| Ownerwell: | MW-8 | | |
| Address: | 3401 Webberville Rd | | <br>Austin ,TX78702 |
| Grid: | 58-43-8 | | |
| Waddress: | 3401 Webberville Rd | | <br>Austin ,TX78702 |
| Lat : | 30° 16 04N | Wcounty: | Travis |
| Long : | 097° 42 21 W | Elevation: | No Data |
| Gpsused: | No Data | Typeofwork: | New Well |
| Propuse: | Monitor | Sdate: | Not Reported |
| Completedd: | Not Reported | | |
| Diameter: | 2 in From Surface To 15 ft | | |
| Dmethod: | Driven | | |
| Bcompletio: | Open Hole | | |
| Packedfrom: | Not Reported | | |
| Packsize: | Not Reported | | |
| Finterval: | From 13 ft to 6 ft with .4 sand (#sacks and material) | | |
| Sinterval: | From 6 ft to 0 ft with .1 Bentonite (#sacks and material) | | |
| Tinterval: | No Data | | |
| Usedmethod: | No Data | Cementedby: | ESN |
| Contaminat: | No Data | Propertyli: | No Data |
| Verrimetho: | No Data | Variance: | No Data |
| Surface: | Surface Slab Installed | Staticleve: | No Data |
| Flow: | No Data | | |
| Packers: | No Data | | |
| Cementinwe: | No Data | Typepump: | No Data |
| Pumpbowl: | Not Reported | Welltests: | No Data |
| Yield: | Not Reported | | |
| Watertype: | No Data | Stratadept: | No Data |
| Chemicalma: | No | Undesirabl: | No |

| | | | |
|---|---|---|---|
| Companynam: | ESN | Companyadd: | 14493 S. Padre Island Dr. A388 |
| Ccitystate: | Corpus Christi , TX 78418 | Licensenum: | 4928 |
| Wsignature: | John W. Braden | Dsignature: | No Data |
| Regnum: | No Data | | |
| Comments : | No Data | | |
| Site id: | TXDOL2000154015 | | |

---

**G106**
**West**
**1/4 - 1/2 Mile**
**Higher**

**TX WELLS** **TXMON3000059436**

| | | | |
|---|---|---|---|
| Dateentere: | 07-JUN-05 | Ownname: | ACC Eastview |
| Ownstreet: | 3401 Webberville Rd. | | |
| Owncity: | Austin | Ownstate: | TX |
| Ownzip: | 78702 | County: | Travis |
| Wellstreet: | 3401 Webberville Rd. | | |
| Wellcity: | Austin | Wellzip: | 78702 |
| Own: | Not Reported | | |
| Lat dec: | 30.269443 | | |
| Long dec: | -97.705833 | | |
| Elev: | 0 | | |
| Brandmodel: | Not Reported | | |
| Gn: | 58438 | | |
| Gn1: | 58 | Gn75: | 43 |
| Gn25: | 8 | Twn: | 1 |
| Twd: | 0 | Twr: | 0 |
| Twrp: | 0 | Twrg: | 0 |
| Um: | 0 | Ue: | 1 |
| Ud: | 0 | Uin: | 0 |
| Uir: | 0 | Ug: | 0 |
| Uij: | 0 | Up: | 0 |
| Udw: | 0 | Ut: | 0 |
| Us: | 0 | Uf: | 0 |
| Pby: | 0 | Pbn: | 0 |
| Datestart: | 16-DEC-04 | Datecomp: | 15-APR-05 |
| Dia1: | 2 | Dia1to: | 20 |
| Dia2: | Not Reported | Dia2from: | Not Reported |
| Dia2to: | Not Reported | Dia3: | Not Reported |
| Dia3from: | Not Reported | Dia3to: | Not Reported |
| Dmdriven: | 1 | Dmairrotar: | 0 |
| Dmmudrotar: | 0 | Dmbored: | 0 |
| Dmairham: | 0 | Dmcabletoo: | 0 |
| Dmjetted: | 0 | Dmhollowst: | 0 |
| Dmrevcirc: | 0 | Dmotherck: | 0 |
| Dmother: | Not Reported | Bco: | 1 |
| Bcs: | 0 | Bcg: | 0 |
| Bcgs: | Not Reported | Bcu: | 0 |
| Bcoc: | 0 | Bcot: | Not Reported |
| Gpf: | Not Reported | Gpt: | Not Reported |
| Cemfrom1: | 0 | Cemto1: | 20 |
| Nosacks1: | .6 | Cemfrom2: | Not Reported |
| Cemto2: | Not Reported | Nosacks2: | Not Reported |
| Cemfrom3: | Not Reported | Cemto3: | Not Reported |
| Nosacks3: | Not Reported | Cementmeth: | Bentonite |
| Cementby: | ESN | Ds: | Not Reported |
| Dpl: | Not Reported | Dsv: | Not Reported |
| Appvar: | Not Reported | Scs: | 0 |
| Scsv: | 0 | Scp: | 0 |
| Sca: | 0 | Watlev: | Not Reported |
| Watlevdate: | Not Reported | Artflow: | Not Reported |
| Wellplug48: | 1 | Tpturbine: | 0 |

| | | | |
|---|---|---|---|
| Tpjet: | 0 | Tpsubmersi: | 0 |
| Tpcylinder: | 0 | Tpotherck: | 0 |
| Tpother: | Not Reported | Pumpbowlde: | Not Reported |
| Wtpump: | 0 | Wtbailer: | 0 |
| Wtjetted: | 0 | Wtestimate: | 0 |
| Welltestyi: | Not Reported | Welltestdr: | Not Reported |
| Welltesthr: | Not Reported | Watqualund: | 0 |
| Watqualu 1: | 1 | Watertype: | Not Reported |
| Stratdepth: | Not Reported | Chemanaly: | 0 |
| Chemanaln: | 1 | Undnatural: | 0 |
| Untype: | Not Reported | Undhydro: | 0 |
| Undhaz: | 0 | Undotherck: | 0 |
| Undother: | Not Reported | | |
| Undcertify: | 0 | Compname: | ESN |
| Drllicno: | 4928 | | |
| Compstreet: | 14493 S. Padre Island Dr. A388 | Compcity: | Corpus Christi |
| Compstate: | TX | Compzip: | 78418 |
| Drillernam: | John W. Braden | Traineenam: | Not Reported |
| Tnum: | Not Reported | | |
| Comments: | 154 soil vapor locations 0-20'. 12 soil boring locations 0-12'. No lithology past 12'. | | |
| Confidenti: | 0 | Letterrecv: | Not Reported |
| Deleted: | 0 | Insdate: | Not Reported |
| Site id: | TXMON3000059436 | | |
| Latitude: | 30.269443 | | |
| Longitude: | -97.705833 | | |

---

**G107**
**West**
**1/4 - 1/2 Mile**
**Higher**

**TX WELLS** **TXDOL2000154004**

| | | | |
|---|---|---|---|
| Fid: | 154003 | Rec id: | 153998 |
| Edr site i: | 60488 | Owner: | ACC Eastview |
| Ownerwell: | No Data | | |
| Address: | 3401 Webberville Rd. | <br>Austin | ,TX78702 |
| Grid: | 58-43-8 | | |
| Waddress: | 3401 Webberville Rd. | <br>Austin | ,TX78702 |
| Lat : | 30° 16 10N | Wcounty: | Travis |
| Long : | 097° 42 21 W | Elevation: | No Data |
| Gpsused: | No Data | Typeofwork: | New Well |
| Propuse: | Environmental Soil Boring | Sdate: | Not Reported |
| Completedd: | Not Reported | | |
| Diameter: | 2 in From Surface To 20 ft | | |
| Dmethod: | Driven | | |
| Bcompletio: | Open Hole | | |
| Packedfrom: | Not Reported | | |
| Packsize: | Not Reported | | |
| Finterval: | From 0 ft to 20 ft with .6 (#sacks and material) | | |
| Sinterval: | No Data | | |
| Tinterval: | No Data | | |
| Usedmethod: | Bentonite | Cementedby: | ESN |
| Contaminat: | No Data | Propertyli: | No Data |
| Verrimetho: | No Data | Variance: | No Data |
| Surface: | No Data | Staticleve: | No Data |
| Flow: | No Data | | |
| Packers: | No Data | | |
| Cementinwe: | No Data | Typepump: | No Data |
| Pumpbowl: | Not Reported | Welltests: | No Data |
| Yield: | Not Reported | | |
| Watertype: | No Data | Stratadept: | No Data |
| Chemicalma: | No | Undesirabl: | No |

| | | | |
|---|---|---|---|
| Companynam: | ESN | Companyadd: | 14493 S. Padre Island Dr. A388 |
| Ccitystate: | Corpus Christi , TX 78418 | Licensenum: | 4928 |
| Wsignature: | John W. Braden | Dsignature: | No Data |
| Regnum: | No Data | | |
| Comments : | 154 soil vapor locations 0-20. 12 soil boring locations 0-12. No lithology past 12. | | |
| Site id: | TXDOL2000154004 | | |

---

**H108**
**ESE**
**1/4 - 1/2 Mile**
**Higher**

**TX WELLS** **TXPLU3000046303**

| | | | |
|---|---|---|---|
| Plugtrackn: | 47142 | | |
| Dateentere: | 16-APR-08 | Ownname: | ExxonMobil Oil Corporation |
| Ownstreet: | 2800 Decker Drive | Owncity: | Baytown |
| Ownstate: | TX | Ownzip: | 77520 |
| Wellstreet: | 1017 Springdale | | |
| Wellcity: | Austin | Wellzip: | 78721 |
| County: | Travis | | |
| Latitude: | 301600 | | |
| Lat dec: | 30.266666 | | |
| Longitude: | 974139 | | |
| Long dec: | -97.694166 | | |
| Brmod: | Garmin etrex | | |
| Gn: | 58438 | | |
| Gn1: | 58 | Gn75: | 43 |
| Gn25: | 8 | Ownwellno: | MKE-1 |
| Typewater: | 0 | Typemon: | 1 |
| Typeinj: | 0 | Typedw: | 0 |
| Histdrille: | N/A | Histdrllic: | Not Reported |
| Histdatedr: | Not Reported | Histtracki: | Not Reported |
| Histdiamin: | 4 | Histdepth: | 30 |
| Plugdate: | 23-JAN-08 | | |
| Plugmethco: | No Data | | |
| Plugopname: | Lawrence Tobola | | |
| Plugoplic: | 3026 | | |
| Plugmeth1: | 1 | Plugmeth2: | 0 |
| Plugmeth3: | 0 | Plugmeth4: | 0 |
| Plugmethot: | 0 | Plugvar: | Not Reported |
| Cdiam1: | Not Reported | Cfrom1: | Not Reported |
| Cto1: | Not Reported | Cdiam2: | Not Reported |
| Cfrom2: | Not Reported | Cto2: | Not Reported |
| Cdiam3: | Not Reported | Cfrom3: | Not Reported |
| Cto3: | Not Reported | Cbfrom1: | 0 |
| Cbto1: | 30 | Cbsacks1: | 15 cement bentonite grout |
| Cbfrom2: | Not Reported | Cbto2: | Not Reported |
| Cbsacks2: | Not Reported | Cbfrom3: | Not Reported |
| Cbto3: | Not Reported | Cbsacks3: | Not Reported |
| Cbfrom4: | Not Reported | Cbto4: | Not Reported |
| Cbsacks4: | Not Reported | Cbfrom5: | Not Reported |
| Cbto5: | Not Reported | Cbsacks5: | Not Reported |
| Compname: | Best Drilling Services, Inc. | Compstreet: | P.O. Box 845 |
| Compcity: | Friendswood | Compstate: | TX |
| Compzip: | 77549 | Nameassig: | Lawrence Tobola |
| Traineenam: | Not Reported | Tnum: | Not Reported |
| Deleted: | 0 | Site id: | TXPLU3000046303 |

| Map ID<br>Direction<br>Distance<br>Elevation | | Database | EDR ID Number |
|---|---|---|---|
| **J109**<br>**WNW**<br>**1/4 - 1/2 Mile**<br>**Higher** | | **TX WELLS** | **TXMON3000167536** |

| | | | |
|---|---|---|---|
| Dateentere: | 04-MAR-09 | Ownname: | Guadalupe-Saldena Affordable Homes, LP |
| Ownstreet: | 2711 Goodwin Avenue | | |
| Owncity: | Austin | Ownstate: | TX |
| Ownzip: | 78702 | County: | Travis |
| Wellstreet: | 2711 Goodwin Avenue | | |
| Wellcity: | Austin | Wellzip: | 78702 |
| Own: | MW-2 | | |
| Lat dec: | 30.27111 | | |
| Long dec: | -97.705277 | | |
| Elev: | 0 | | |
| Brandmodel: | Google Earth | | |
| Gn: | 58438 | | |
| Gn1: | 58 | Gn75: | 43 |
| Gn25: | 8 | Twn: | 1 |
| Twd: | 0 | Twr: | 0 |
| Twrp: | 0 | Twrg: | 0 |
| Um: | 1 | Ue: | 0 |
| Ud: | 0 | Uin: | 0 |
| Uir: | 0 | Ug: | 0 |
| Uij: | 0 | Up: | 0 |
| Udw: | 0 | Ut: | 0 |
| Us: | 0 | Uf: | 0 |
| Pby: | 0 | Pbn: | 0 |
| Datestart: | 24-FEB-09 | Datecomp: | 24-FEB-09 |
| Dia1: | 6 | Dia1to: | 40 |
| Dia2: | Not Reported | Dia2from: | Not Reported |
| Dia2to: | Not Reported | Dia3: | Not Reported |
| Dia3from: | Not Reported | Dia3to: | Not Reported |
| Dmdriven: | 0 | Dmairrotar: | 0 |
| Dmmudrotar: | 0 | Dmbored: | 0 |
| Dmairham: | 0 | Dmcabletoo: | 0 |
| Dmjetted: | 0 | Dmhollowst: | 1 |
| Dmrevcirc: | 0 | Dmotherck: | 0 |
| Dmother: | Not Reported | Bco: | 0 |
| Bcs: | 0 | Bcg: | 1 |
| Bcgs: | 10/20 | Bcu: | 0 |
| Bcoc: | 0 | Bcot: | Not Reported |
| Gpf: | 40 | Gpt: | 23 |
| Cemfrom1: | 0 | Cemto1: | 2 |
| Nosacks1: | 1 Cement | Cemfrom2: | 2 |
| Cemto2: | 23 | Nosacks2: | 2.25 Bentonite |
| Cemfrom3: | Not Reported | Cemto3: | Not Reported |
| Nosacks3: | Not Reported | Cementmeth: | Hand Mixed |
| Cementby: | Vortex Drilling, Inc. | Ds: | Not Reported |
| Dpl: | Not Reported | Dsv: | Not Reported |
| Appvar: | Not Reported | Scs: | 1 |
| Scsv: | 0 | Scp: | 0 |
| Sca: | 0 | Watlev: | Not Reported |
| Watlevdate: | Not Reported | Artflow: | Not Reported |
| Wellplug48: | 0 | Tpturbine: | 0 |

| | | | |
|---|---|---|---|
| Tpjet: | 0 | Tpsubmersi: | 0 |
| Tpcylinder: | 0 | Tpotherck: | 0 |
| Tpother: | Not Reported | Pumpbowlde: | Not Reported |
| Wtpump: | 0 | Wtbailer: | 0 |
| Wtjetted: | 0 | Wtestimate: | 0 |
| Welltestyi: | Not Reported | Welltestdr: | Not Reported |
| Welltesthr: | Not Reported | Watqualund: | 0 |
| Watqualu 1: | 0 | Watertype: | Not Reported |
| Stratdepth: | Not Reported | Chemanaly: | 0 |
| Chemanaln: | 0 | Undnatural: | 0 |
| Untype: | Not Reported | Undhydro: | 0 |
| Undhaz: | 0 | Undotherck: | 0 |
| Undother: | Not Reported | | |
| Undcertify: | 0 | Compname: | Vortex Drilling, Inc. |
| Drllicno: | 4868 | | |
| Compstreet: | 4412 Bluemel Road | Compcity: | San Antonio |
| Compstate: | TX | Compzip: | 78240 |
| Drillernam: | James E. Neal | Traineenam: | Not Reported |
| Tnum: | Not Reported | | |
| Comments: | Not Reported | | |
| Confidenti: | 0 | Letterrecv: | Not Reported |
| Deleted: | 0 | Insdate: | Not Reported |
| Site id: | TXMON3000167536 | | |
| Latitude: | 30.27111 | | |
| Longitude: | -97.705277 | | |

---

**J110**
**WNW**
**1/4 - 1/2 Mile**
**Higher**

**TX WELLS** **TXDOL2000151516**

| | | | |
|---|---|---|---|
| Fid: | 151515 | Rec id: | 151512 |
| Edr site i: | 169941 | Owner: | Guadalupe-Saldena Affordable Homes, LP |
| Ownerwell: | MW-2 | | |
| Address: | 2711 Goodwin Avenue | | <br>Austin ,TX78702 |
| Grid: | 58-43-8 | | |
| Waddress: | 2711 Goodwin Avenue | | <br>Austin ,TX78702 |
| Lat : | 30° 16 16N | Wcounty: | Travis |
| Long : | 097° 42 19 W | Elevation: | No Data |
| Gpsused: | Google Earth | Typeofwork: | New Well |
| Propuse: | Monitor | Sdate: | Not Reported |
| Completedd: | Not Reported | | |
| Diameter: | 6 in From Surface To 40 ft | | |
| Dmethod: | Hollow Stem Auger | | |
| Bcompletio: | Not Reported | | |
| Packedfrom: | 40 ft to 23 ft | | |
| Packsize: | 10/20 | | |
| Finterval: | From 0 ft to 2 ft with 1 Cement (#sacks and material) | | |
| Sinterval: | From 2 ft to 23 ft with 2.25 Bentonite (#sacks and material) | | |
| Tinterval: | No Data | | |
| Usedmethod: | Hand Mixed | Cementedby: | Vortex Drilling, Inc. |
| Contaminat: | No Data | Propertyli: | No Data |
| Verrimetho: | No Data | Variance: | No Data |
| Surface: | Surface Slab Installed | Staticleve: | No Data |
| Flow: | No Data | | |
| Packers: | N/A | | |
| Cementinwe: | Not Reported | Typepump: | No Data |
| Pumpbowl: | Not Reported | Welltests: | No Data |
| Yield: | Not Reported | | |
| Watertype: | No Data | Stratadept: | No Data |
| Chemicalma: | No Data | Undesirabl: | No Data |

| | | | |
|---|---|---|---|
| Companynam: | Vortex Drilling, Inc. | Companyadd: | 4412 Bluemel Road |
| Ccitystate: | San Antonio , TX 78240 | Licensenum: | 4868 |
| Wsignature: | James E. Neal | Dsignature: | No Data |
| Regnum: | No Data | | |
| Comments : | No Data | | |
| Site id: | TXDOL2000151516 | | |

---

**G111**
**West**
**1/4 - 1/2 Mile**
**Higher**

**TX WELLS** **TXMON3000059336**

| | | | |
|---|---|---|---|
| Dateentere: | 06-JUN-05 | Ownname: | ACC Eastview |
| Ownstreet: | 3401 Webberville Rd | | |
| Owncity: | Austin | Ownstate: | TX |
| Ownzip: | 78702 | County: | Travis |
| Wellstreet: | 3401 Webberville Rd | | |
| Wellcity: | Austin | Wellzip: | 78702 |
| Own: | MW-7 | | |
| Lat dec: | 30.26861 | | |
| Long dec: | -97.706111 | | |
| Elev: | 0 | | |
| Brandmodel: | Not Reported | | |
| Gn: | 58438 | | |
| Gn1: | 58 | Gn75: | 43 |
| Gn25: | 8 | Twn: | 1 |
| Twd: | 0 | Twr: | 0 |
| Twrp: | 0 | Twrg: | 0 |
| Um: | 1 | Ue: | 0 |
| Ud: | 0 | Uin: | 0 |
| Uir: | 0 | Ug: | 0 |
| Uij: | 0 | Up: | 0 |
| Udw: | 0 | Ut: | 0 |
| Us: | 0 | Uf: | 0 |
| Pby: | 0 | Pbn: | 0 |
| Datestart: | 12-APR-05 | Datecomp: | 12-APR-05 |
| Dia1: | 2 | Dia1to: | 15 |
| Dia2: | Not Reported | Dia2from: | Not Reported |
| Dia2to: | Not Reported | Dia3: | Not Reported |
| Dia3from: | Not Reported | Dia3to: | Not Reported |
| Dmdriven: | 1 | Dmairrotar: | 0 |
| Dmmudrotar: | 0 | Dmbored: | 0 |
| Dmairham: | 0 | Dmcabletoo: | 0 |
| Dmjetted: | 0 | Dmhollowst: | 0 |
| Dmrevcirc: | 0 | Dmotherck: | 0 |
| Dmother: | Not Reported | Bco: | 1 |
| Bcs: | 0 | Bcg: | 0 |
| Bcgs: | Not Reported | Bcu: | 0 |
| Bcoc: | 0 | Bcot: | Not Reported |
| Gpf: | Not Reported | Gpt: | Not Reported |
| Cemfrom1: | 13.9 | Cemto1: | 3 |
| Nosacks1: | .4 sand | Cemfrom2: | 3 |
| Cemto2: | 0 | Nosacks2: | .1 Bentonite |
| Cemfrom3: | Not Reported | Cemto3: | Not Reported |
| Nosacks3: | Not Reported | Cementmeth: | Not Reported |
| Cementby: | ESN | Ds: | Not Reported |
| Dpl: | Not Reported | Dsv: | Not Reported |
| Appvar: | Not Reported | Scs: | 1 |
| Scsv: | 0 | Scp: | 0 |
| Sca: | 0 | Watlev: | Not Reported |
| Watlevdate: | Not Reported | Artflow: | Not Reported |
| Wellplug48: | 0 | Tpturbine: | 0 |

| | | | |
|---|---|---|---|
| Tpjet: | 0 | Tpsubmersi: | 0 |
| Tpcylinder: | 0 | Tpotherck: | 0 |
| Tpother: | Not Reported | Pumpbowlde: | Not Reported |
| Wtpump: | 0 | Wtbailer: | 0 |
| Wtjetted: | 0 | Wtestimate: | 0 |
| Welltestyi: | Not Reported | Welltestdr: | Not Reported |
| Welltesthr: | Not Reported | Watqualund: | 0 |
| Watqualu 1: | 1 | Watertype: | Not Reported |
| Stratdepth: | Not Reported | Chemanaly: | 0 |
| Chemanaln: | 1 | Undnatural: | 0 |
| Untype: | Not Reported | Undhydro: | 0 |
| Undhaz: | 0 | Undotherck: | 0 |
| Undother: | Not Reported | | |
| Undcertify: | 0 | Compname: | ESN |
| Drllicno: | 4928 | | |
| Compstreet: | 14493 S. Padre Island Dr. A388 | Compcity: | Corpus Christi |
| Compstate: | TX | Compzip: | 78418 |
| Drillernam: | John W. Braden | Traineenam: | Not Reported |
| Tnum: | Not Reported | | |
| Comments: | Not Reported | | |
| Confidenti: | 0 | Letterrecv: | Not Reported |
| Deleted: | 0 | Insdate: | Not Reported |
| Site id: | TXMON3000059336 | | |
| Latitude: | 30.26861 | | |
| Longitude: | -97.706111 | | |

---

**G112**
**West**
**1/4 - 1/2 Mile**
**Higher**

**TX WELLS** **TXDOL2000154016**

| | | | |
|---|---|---|---|
| Fid: | 154015 | Rec id: | 154010 |
| Edr site i: | 60390 | Owner: | ACC Eastview |
| Ownerwell: | MW-7 | | |
| Address: | 3401 Webberville Rd | | <br>Austin ,TX78702 |
| Grid: | 58-43-8 | | |
| Waddress: | 3401 Webberville Rd | | <br>Austin ,TX78702 |
| Lat : | 30° 16 07N | Wcounty: | Travis |
| Long : | 097° 42 22 W | Elevation: | No Data |
| Gpsused: | No Data | Typeofwork: | New Well |
| Propuse: | Monitor | Sdate: | Not Reported |
| Completedd: | Not Reported | | |
| Diameter: | 2 in From Surface To 15 ft | | |
| Dmethod: | Driven | | |
| Bcompletio: | Open Hole | | |
| Packedfrom: | Not Reported | | |
| Packsize: | Not Reported | | |
| Finterval: | From 13.9 ft to 3 ft with .4 sand (#sacks and material) | | |
| Sinterval: | From 3 ft to 0 ft with .1 Bentonite (#sacks and material) | | |
| Tinterval: | No Data | | |
| Usedmethod: | No Data | Cementedby: | ESN |
| Contaminat: | No Data | Propertyli: | No Data |
| Verrimetho: | No Data | Variance: | No Data |
| Surface: | Surface Slab Installed | Staticleve: | No Data |
| Flow: | No Data | | |
| Packers: | No Data | | |
| Cementinwe: | No Data | Typepump: | No Data |
| Pumpbowl: | Not Reported | Welltests: | No Data |
| Yield: | Not Reported | | |
| Watertype: | No Data | Stratadept: | No Data |
| Chemicalma: | No | Undesirabl: | No |

| | | | |
|---|---|---|---|
| Companynam: | ESN | Companyadd: | 14493 S. Padre Island Dr. A388 |
| Ccitystate: | Corpus Christi , TX 78418 | Licensenum: | 4928 |
| Wsignature: | John W. Braden | Dsignature: | No Data |
| Regnum: | No Data | | |
| Comments : | No Data | | |
| Site id: | TXDOL2000154016 | | |

---

**H113**
**ESE**
**1/4 - 1/2 Mile**
**Higher**

**TX WELLS** **TXPLU3000046309**

| | | | |
|---|---|---|---|
| Plugtrackn: | 47148 | | |
| Dateentere: | 16-APR-08 | Ownname: | ExxonMobil Oil Corporation |
| Ownstreet: | 2800 Decker Drive | Owncity: | Baytown |
| Ownstate: | TX | Ownzip: | 77520 |
| Wellstreet: | 1017 Springdale | | |
| Wellcity: | Austin | Wellzip: | 78721 |
| County: | Travis | | |
| Latitude: | 301600 | | |
| Lat dec: | 30.266666 | | |
| Longitude: | 974138 | | |
| Long dec: | -97.693888 | | |
| Brmod: | Garmin etrex | | |
| Gn: | 58438 | | |
| Gn1: | 58 | Gn75: | 43 |
| Gn25: | 8 | Ownwellno: | CHE-2 |
| Typewater: | 0 | Typemon: | 1 |
| Typeinj: | 0 | Typedw: | 0 |
| Histdrille: | N/A | Histdrllic: | Not Reported |
| Histdatedr: | Not Reported | Histtracki: | Not Reported |
| Histdiamin: | 4 | Histdepth: | 25 |
| Plugdate: | 23-JAN-08 | | |
| Plugmethco: | No Data | | |
| Plugopname: | Lawrence Tobola | | |
| Plugoplic: | 3026 | | |
| Plugmeth1: | 1 | Plugmeth2: | 0 |
| Plugmeth3: | 0 | Plugmeth4: | 0 |
| Plugmethot: | 0 | Plugvar: | Not Reported |
| Cdiam1: | Not Reported | Cfrom1: | Not Reported |
| Cto1: | Not Reported | Cdiam2: | Not Reported |
| Cfrom2: | Not Reported | Cto2: | Not Reported |
| Cdiam3: | Not Reported | Cfrom3: | Not Reported |
| Cto3: | Not Reported | Cbfrom1: | 0 |
| Cbto1: | 25 | Cbsacks1: | 5 cement bentonite grout |
| Cbfrom2: | Not Reported | Cbto2: | Not Reported |
| Cbsacks2: | Not Reported | Cbfrom3: | Not Reported |
| Cbto3: | Not Reported | Cbsacks3: | Not Reported |
| Cbfrom4: | Not Reported | Cbto4: | Not Reported |
| Cbsacks4: | Not Reported | Cbfrom5: | Not Reported |
| Cbto5: | Not Reported | Cbsacks5: | Not Reported |
| Compname: | Best Drilling Services, Inc. | Compstreet: | P.O. Box 845 |
| Compcity: | Friendswood | Compstate: | TX |
| Compzip: | 77549 | Nameassig: | Lawrence Tobola |
| Traineenam: | Not Reported | Tnum: | Not Reported |
| Deleted: | 0 | Site id: | TXPLU3000046309 |

| Map ID<br>Direction<br>Distance<br>Elevation | Database | EDR ID Number |
|---|---|---|
| **H114**<br>**ESE**<br>**1/4 - 1/2 Mile**<br>**Higher** | **TX WELLS** | **TXPLU3000046308** |

| | | | |
|---|---|---|---|
| Plugtrackn: | 47147 | | |
| Dateentere: | 16-APR-08 | Ownname: | ExxonMobil Oil Corporation |
| Ownstreet: | 2800 Decker Drive | Owncity: | Baytown |
| Ownstate: | TX | Ownzip: | 77520 |
| Wellstreet: | 1017 Springdale | | |
| Wellcity: | Austin | Wellzip: | 78721 |
| County: | Travis | | |
| Latitude: | 301600 | | |
| Lat dec: | 30.266666 | | |
| Longitude: | 974138 | | |
| Long dec: | -97.693888 | | |
| Brmod: | Garmin etrex | | |
| Gn: | 58438 | | |
| Gn1: | 58 | Gn75: | 43 |
| Gn25: | 8 | Ownwellno: | CHE-3 |
| Typewater: | 0 | Typemon: | 1 |
| Typeinj: | 0 | Typedw: | 0 |
| Histdrille: | N/A | Histdrllic: | Not Reported |
| Histdatedr: | Not Reported | Histtracki: | Not Reported |
| Histdiamin: | 4 | Histdepth: | 24 |
| Plugdate: | 23-JAN-08 | | |
| Plugmethco: | No Data | | |
| Plugopname: | Lawrence Tobola | | |
| Plugoplic: | 3026 | | |
| Plugmeth1: | 1 | Plugmeth2: | 0 |
| Plugmeth3: | 0 | Plugmeth4: | 0 |
| Plugmethot: | 0 | Plugvar: | Not Reported |
| Cdiam1: | Not Reported | Cfrom1: | Not Reported |
| Cto1: | Not Reported | Cdiam2: | Not Reported |
| Cfrom2: | Not Reported | Cto2: | Not Reported |
| Cdiam3: | Not Reported | Cfrom3: | Not Reported |
| Cto3: | Not Reported | Cbfrom1: | 0 |
| Cbto1: | 24 | Cbsacks1: | 5 cement bentonite grout |
| Cbfrom2: | Not Reported | Cbto2: | Not Reported |
| Cbsacks2: | Not Reported | Cbfrom3: | Not Reported |
| Cbto3: | Not Reported | Cbsacks3: | Not Reported |
| Cbfrom4: | Not Reported | Cbto4: | Not Reported |
| Cbsacks4: | Not Reported | Cbfrom5: | Not Reported |
| Cbto5: | Not Reported | Cbsacks5: | Not Reported |
| Compname: | Best Drilling Services, Inc. | Compstreet: | P.O. Box 845 |
| Compcity: | Friendswood | Compstate: | TX |
| Compzip: | 77549 | Nameassig: | Lawrence Tobola |
| Traineenam: | Not Reported | Tnum: | Not Reported |
| Deleted: | 0 | Site id: | TXPLU3000046308 |

| | | |
|---|---|---|
| **H115**<br>**ESE**<br>**1/4 - 1/2 Mile**<br>**Higher** | **TX WELLS** | **TXPLU3000046306** |

| | | | |
|---|---|---|---|
| Plugtrackn: | 47145 | | |
| Dateentere: | 16-APR-08 | Ownname: | ExxonMobil Oil Corporation |
| Ownstreet: | 2800 Decker Drive | Owncity: | Baytown |
| Ownstate: | TX | Ownzip: | 77520 |
| Wellstreet: | 1017 Springdale | | |
| Wellcity: | Austin | Wellzip: | 78721 |
| County: | Travis | | |
| Latitude: | 301559 | | |
| Lat dec: | 30.266388 | | |
| Longitude: | 974138 | | |
| Long dec: | -97.693888 | | |
| Brmod: | Garmin etrex | | |
| Gn: | 58438 | | |
| Gn1: | 58 | Gn75: | 43 |
| Gn25: | 8 | Ownwellno: | MW-16 |
| Typewater: | 0 | Typemon: | 1 |
| Typeinj: | 0 | Typedw: | 0 |
| Histdrille: | N/A | Histdrllic: | Not Reported |
| Histdatedr: | Not Reported | Histtracki: | Not Reported |
| Histdiamin: | 4 | Histdepth: | 27 |
| Plugdate: | 23-JAN-08 | | |
| Plugmethco: | No Data | | |
| Plugopname: | Lawrence Tobola | | |
| Plugoplic: | 3026 | | |
| Plugmeth1: | 1 | Plugmeth2: | 0 |
| Plugmeth3: | 0 | Plugmeth4: | 0 |
| Plugmethot: | 0 | Plugvar: | Not Reported |
| Cdiam1: | Not Reported | Cfrom1: | Not Reported |
| Cto1: | Not Reported | Cdiam2: | Not Reported |
| Cfrom2: | Not Reported | Cto2: | Not Reported |
| Cdiam3: | Not Reported | Cfrom3: | Not Reported |
| Cto3: | Not Reported | Cbfrom1: | 0 |
| Cbto1: | 27 | Cbsacks1: | 5 cement bentonite grout |
| Cbfrom2: | Not Reported | Cbto2: | Not Reported |
| Cbsacks2: | Not Reported | Cbfrom3: | Not Reported |
| Cbto3: | Not Reported | Cbsacks3: | Not Reported |
| Cbfrom4: | Not Reported | Cbto4: | Not Reported |
| Cbsacks4: | Not Reported | Cbfrom5: | Not Reported |
| Cbto5: | Not Reported | Cbsacks5: | Not Reported |
| Compname: | Best Drilling Services, Inc. | Compstreet: | P.O. Box 845 |
| Compcity: | Friendswood | Compstate: | TX |
| Compzip: | 77549 | Nameassig: | Lawrence Tobola |
| Traineenam: | Not Reported | Tnum: | Not Reported |
| Deleted: | 0 | Site id: | TXPLU3000046306 |

---

**I116**
**West**
**1/4 - 1/2 Mile**
**Higher**

**TX WELLS** **TXMON3000059351**

| | | | |
|---|---|---|---|
| Dateentere: | 06-JUN-05 | Ownname: | ACC Eastview |
| Ownstreet: | 3401 Webberville Rd | | |
| Owncity: | Austin | Ownstate: | TX |
| Ownzip: | 78702 | County: | Travis |
| Wellstreet: | 3401 Webberville Rd | | |
| Wellcity: | Austin | Wellzip: | 78702 |
| Own: | MW-15 | | |
| Lat dec: | 30.268054 | | |
| Long dec: | -97.706388 | | |
| Elev: | 0 | | |

| | | | |
|---|---|---|---|
| Brandmodel: | Not Reported | | |
| Gn: | 58438 | | |
| Gn1: | 58 | Gn75: | 43 |
| Gn25: | 8 | Twn: | 1 |
| Twd: | 0 | Twr: | 0 |
| Twrp: | 0 | Twrg: | 0 |
| Um: | 1 | Ue: | 0 |
| Ud: | 0 | Uin: | 0 |
| Uir: | 0 | Ug: | 0 |
| Uij: | 0 | Up: | 0 |
| Udw: | 0 | Ut: | 0 |
| Us: | 0 | Uf: | 0 |
| Pby: | 0 | Pbn: | 0 |
| Datestart: | 14-APR-05 | Datecomp: | 14-APR-05 |
| Dia1: | 2 | Dia1to: | 18 |
| Dia2: | Not Reported | Dia2from: | Not Reported |
| Dia2to: | Not Reported | Dia3: | Not Reported |
| Dia3from: | Not Reported | Dia3to: | Not Reported |
| Dmdriven: | 1 | Dmairrotar: | 0 |
| Dmmudrotar: | 0 | Dmbored: | 0 |
| Dmairham: | 0 | Dmcabletoo: | 0 |
| Dmjetted: | 0 | Dmhollowst: | 0 |
| Dmrevcirc: | 0 | Dmotherck: | 0 |
| Dmother: | Not Reported | Bco: | 1 |
| Bcs: | 0 | Bcg: | 0 |
| Bcgs: | Not Reported | Bcu: | 0 |
| Bcoc: | 0 | Bcot: | Not Reported |
| Gpf: | Not Reported | Gpt: | Not Reported |
| Cemfrom1: | 14.5 | Cemto1: | 3 |
| Nosacks1: | .4 sand | Cemfrom2: | 3 |
| Cemto2: | 0 | Nosacks2: | .1 Bentonite |
| Cemfrom3: | Not Reported | Cemto3: | Not Reported |
| Nosacks3: | Not Reported | Cementmeth: | Not Reported |
| Cementby: | ESN | Ds: | Not Reported |
| Dpl: | Not Reported | Dsv: | Not Reported |
| Appvar: | Not Reported | Scs: | 1 |
| Scsv: | 0 | Scp: | 0 |
| Sca: | 0 | Watlev: | Not Reported |
| Watlevdate: | Not Reported | Artflow: | Not Reported |
| Wellplug48: | 0 | Tpturbine: | 0 |
| Tpjet: | 0 | Tpsubmersi: | 0 |
| Tpcylinder: | 0 | Tpotherck: | 0 |
| Tpother: | Not Reported | Pumpbowlde: | Not Reported |
| Wtpump: | 0 | Wtbailer: | 0 |
| Wtjetted: | 0 | Wtestimate: | 0 |
| Welltestyi: | Not Reported | Welltestdr: | Not Reported |
| Welltesthr: | Not Reported | Watqualund: | 0 |
| Watqualu 1: | 1 | Watertype: | Not Reported |
| Stratdepth: | Not Reported | Chemanaly: | 0 |
| Chemanaln: | 1 | Undnatural: | 0 |
| Untype: | Not Reported | Undhydro: | 0 |
| Undhaz: | 0 | Undotherck: | 0 |
| Undother: | Not Reported | | |
| Undcertify: | 0 | Compname: | ESN |
| Drllicno: | 4928 | | |
| Compstreet: | 14493 S. Padre Island Dr. A388 | Compcity: | Corpus Christi |
| Compstate: | TX | Compzip: | 78418 |
| Drillernam: | John W. Braden | Traineenam: | Not Reported |
| Tnum: | Not Reported | | |
| Comments: | Not Reported | | |

| | | | |
|---|---|---|---|
| Confidenti: | 0 | Letterrecv: | Not Reported |
| Deleted: | 0 | Insdate: | Not Reported |
| Site id: | TXMON3000059351 | | |
| Latitude: | 30.268054 | | |
| Longitude: | -97.706388 | | |

---

**I117**
**West**
**1/4 - 1/2 Mile**
**Higher**

**TX WELLS** **TXDOL2000154008**

| | | | |
|---|---|---|---|
| Fid: | 154007 | Rec id: | 154002 |
| Edr site i: | 60405 | Owner: | ACC Eastview |
| Ownerwell: | MW-15 | | |
| Address: | 3401 Webberville Rd | | <br>Austin ,TX78702 |
| Grid: | 58-43-8 | | |
| Waddress: | 3401 Webberville Rd | | <br>Austin ,TX78702 |
| Lat : | 30° 16 05N | Wcounty: | Travis |
| Long : | 097° 42 23 W | Elevation: | No Data |
| Gpsused: | No Data | Typeofwork: | New Well |
| Propuse: | Monitor | Sdate: | Not Reported |
| Completedd: | Not Reported | | |
| Diameter: | 2 in From Surface To 18 ft | | |
| Dmethod: | Driven | | |
| Bcompletio: | Open Hole | | |
| Packedfrom: | Not Reported | | |
| Packsize: | Not Reported | | |
| Finterval: | From 14.5 ft to 3 ft with .4 sand (#sacks and material) | | |
| Sinterval: | From 3 ft to 0 ft with .1 Bentonite (#sacks and material) | | |
| Tinterval: | No Data | | |
| Usedmethod: | No Data | Cementedby: | ESN |
| Contaminat: | No Data | Propertyli: | No Data |
| Verrimetho: | No Data | Variance: | No Data |
| Surface: | Surface Slab Installed | Staticleve: | No Data |
| Flow: | No Data | | |
| Packers: | No Data | | |
| Cementinwe: | No Data | Typepump: | No Data |
| Pumpbowl: | Not Reported | Welltests: | No Data |
| Yield: | Not Reported | | |
| Watertype: | No Data | Stratadept: | No Data |
| Chemicalma: | No | Undesirabl: | No |
| Companynam: | ESN | Companyadd: | 14493 S. Padre Island Dr. A388 |
| Ccitystate: | Corpus Christi , TX 78418 | Licensenum: | 4928 |
| Wsignature: | John W. Braden | Dsignature: | No Data |
| Regnum: | No Data | | |
| Comments : | No Data | | |
| Site id: | TXDOL2000154008 | | |

---

**G118**
**West**
**1/4 - 1/2 Mile**
**Higher**

**TX WELLS** **TXMON3000082775**

| | | | |
|---|---|---|---|
| Dateentere: | 31-MAY-06 | Ownname: | AUSTIN COMMUNITY COLLEGE |
| Ownstreet: | 3401 WEBBERVILLE ROAD | | |
| Owncity: | AUSTIN | Ownstate: | TX |
| Ownzip: | 78702 | County: | Travis |
| Wellstreet: | 3401 WEBBERVILLE ROAD | | |
| Wellcity: | AUSTIN | Wellzip: | 78702 |
| Own: | Not Reported | | |
| Lat dec: | 30.269443 | | |
| Long dec: | -97.706388 | | |
| Elev: | 0 | | |
| Brandmodel: | GEOCODE | | |
| Gn: | 58438 | | |
| Gn1: | 58 | Gn75: | 43 |
| Gn25: | 8 | Twn: | 1 |
| Twd: | 0 | Twr: | 0 |
| Twrp: | 0 | Twrg: | 0 |
| Um: | 1 | Ue: | 0 |
| Ud: | 0 | Uin: | 0 |
| Uir: | 0 | Ug: | 0 |
| Uij: | 0 | Up: | 0 |
| Udw: | 0 | Ut: | 0 |
| Us: | 0 | Uf: | 0 |
| Pby: | 0 | Pbn: | 0 |
| Datestart: | 15-MAY-06 | Datecomp: | 15-MAY-06 |
| Dia1: | 8 | Dia1to: | 12 |
| Dia2: | Not Reported | Dia2from: | Not Reported |
| Dia2to: | Not Reported | Dia3: | Not Reported |
| Dia3from: | Not Reported | Dia3to: | Not Reported |
| Dmdriven: | 0 | Dmairrotar: | 0 |
| Dmmudrotar: | 0 | Dmbored: | 1 |
| Dmairham: | 0 | Dmcabletoo: | 0 |
| Dmjetted: | 0 | Dmhollowst: | 0 |
| Dmrevcirc: | 0 | Dmotherck: | 0 |
| Dmother: | Not Reported | Bco: | 0 |
| Bcs: | 0 | Bcg: | 1 |
| Bcgs: | 16/30 | Bcu: | 0 |
| Bcoc: | 0 | Bcot: | Not Reported |
| Gpf: | 8 | Gpt: | 5.5 |
| Cemfrom1: | 0 | Cemto1: | 1.5 |
| Nosacks1: | .75 CEMENT | Cemfrom2: | 1.5 |
| Cemto2: | 5.5 | Nosacks2: | 2.75 BENT |
| Cemfrom3: | 12 | Cemto3: | 8 |
| Nosacks3: | 1/3 GRAVEL | Cementmeth: | HAND MIXED |
| Cementby: | VORTEX DRILLING | Ds: | Not Reported |
| Dpl: | Not Reported | Dsv: | Not Reported |
| Appvar: | Not Reported | Scs: | 0 |
| Scsv: | 0 | Scp: | 0 |
| Sca: | 1 | Watlev: | Not Reported |
| Watlevdate: | Not Reported | Artflow: | Not Reported |
| Wellplug48: | 0 | Tpturbine: | 0 |
| Tpjet: | 0 | Tpsubmersi: | 0 |
| Tpcylinder: | 0 | Tpotherck: | 0 |
| Tpother: | Not Reported | Pumpbowlde: | Not Reported |
| Wtpump: | 0 | Wtbailer: | 0 |
| Wtjetted: | 0 | Wtestimate: | 0 |
| Welltestyi: | Not Reported | Welltestdr: | Not Reported |
| Welltesthr: | Not Reported | Watqualund: | 0 |
| Watqualu 1: | 0 | Watertype: | Not Reported |
| Stratdepth: | Not Reported | Chemanaly: | 0 |
| Chemanaln: | 0 | Undnatural: | 0 |

| | | | |
|---|---|---|---|
| Untype: | Not Reported | Undhydro: | 0 |
| Undhaz: | 0 | Undotherck: | 0 |
| Undother: | Not Reported | | |
| Undcertify: | 0 | Compname: | VORTEX DRILLING INC. |
| Drllicno: | 54776 | | |
| Compstreet: | 4412 BLUEMEL ROAD | Compcity: | SAN ANTONIO |
| Compstate: | TX | Compzip: | 78240 |
| Drillernam: | ROBERT JOINER | Traineenam: | N/A |
| Tnum: | N/A | | |
| Comments: | Not Reported | | |
| Confidenti: | 0 | Letterrecv: | Not Reported |
| Deleted: | 0 | Insdate: | Not Reported |
| Site id: | TXMON3000082775 | | |
| Latitude: | 30.269443 | | |
| Longitude: | -97.706388 | | |

---

**G119**
**West**
**1/4 - 1/2 Mile**
**Higher**

**TX WELLS** **TXMON3000082776**

| | | | |
|---|---|---|---|
| Dateentere: | 31-MAY-06 | Ownname: | AUSTIN COMMUNITY COLLEGE |
| Ownstreet: | 3401 WEBBERVILLE ROAD | | |
| Owncity: | AUSTIN | Ownstate: | TX |
| Ownzip: | 78702 | County: | Travis |
| Wellstreet: | 3401 WEBBERVILLE ROAD | | |
| Wellcity: | AUSTIN | Wellzip: | 78702 |
| Own: | Not Reported | | |
| Lat dec: | 30.269443 | | |
| Long dec: | -97.706388 | | |
| Elev: | 0 | | |
| Brandmodel: | GEOCODE | | |
| Gn: | 58438 | | |
| Gn1: | 58 | Gn75: | 43 |
| Gn25: | 8 | Twn: | 1 |
| Twd: | 0 | Twr: | 0 |
| Twrp: | 0 | Twrg: | 0 |
| Um: | 1 | Ue: | 0 |
| Ud: | 0 | Uin: | 0 |
| Uir: | 0 | Ug: | 0 |
| Uij: | 0 | Up: | 0 |
| Udw: | 0 | Ut: | 0 |
| Us: | 0 | Uf: | 0 |
| Pby: | 0 | Pbn: | 0 |
| Datestart: | 15-MAY-06 | Datecomp: | 15-MAY-06 |
| Dia1: | 8 | Dia1to: | 12 |
| Dia2: | Not Reported | Dia2from: | Not Reported |
| Dia2to: | Not Reported | Dia3: | Not Reported |
| Dia3from: | Not Reported | Dia3to: | Not Reported |
| Dmdriven: | 0 | Dmairrotar: | 0 |
| Dmmudrotar: | 0 | Dmbored: | 1 |
| Dmairham: | 0 | Dmcabletoo: | 0 |
| Dmjetted: | 0 | Dmhollowst: | 0 |
| Dmrevcirc: | 0 | Dmotherck: | 0 |
| Dmother: | Not Reported | Bco: | 0 |
| Bcs: | 0 | Bcg: | 1 |
| Bcgs: | 16/30 | Bcu: | 0 |
| Bcoc: | 0 | Bcot: | Not Reported |
| Gpf: | 8 | Gpt: | 5.5 |
| Cemfrom1: | 0 | Cemto1: | 1.5 |
| Nosacks1: | .75 CEMENT | Cemfrom2: | 1.5 |

| | | | |
|---|---|---|---|
| Cemto2: | 5.5 | Nosacks2: | 2.75 BENT |
| Cemfrom3: | 12 | Cemto3: | 8 |
| Nosacks3: | 1/3 GRAVEL | Cementmeth: | HAND MIXED |
| Cementby: | VORTEX DRILLING | Ds: | Not Reported |
| Dpl: | Not Reported | Dsv: | Not Reported |
| Appvar: | Not Reported | Scs: | 0 |
| Scsv: | 0 | Scp: | 0 |
| Sca: | 1 | Watlev: | Not Reported |
| Watlevdate: | Not Reported | Artflow: | Not Reported |
| Wellplug48: | 0 | Tpturbine: | 0 |
| Tpjet: | 0 | Tpsubmersi: | 0 |
| Tpcylinder: | 0 | Tpotherck: | 0 |
| Tpother: | Not Reported | Pumpbowlde: | Not Reported |
| Wtpump: | 0 | Wtbailer: | 0 |
| Wtjetted: | 0 | Wtestimate: | 0 |
| Welltestyi: | Not Reported | Welltestdr: | Not Reported |
| Welltesthr: | Not Reported | Watqualund: | 0 |
| Watqualu 1: | 0 | Watertype: | Not Reported |
| Stratdepth: | Not Reported | Chemanaly: | 0 |
| Chemanaln: | 0 | Undnatural: | 0 |
| Untype: | Not Reported | Undhydro: | 0 |
| Undhaz: | 0 | Undotherck: | 0 |
| Undother: | Not Reported | | |
| Undcertify: | 0 | Compname: | VORTEX DRILLING INC. |
| Drllicno: | 54776 | | |
| Compstreet: | 4412 BLUEMEL ROAD | Compcity: | SAN ANTONIO |
| Compstate: | TX | Compzip: | 78240 |
| Drillernam: | ROBERT JOINER | Traineenam: | N/A |
| Tnum: | N/A | | |
| Comments: | Not Reported | | |
| Confidenti: | 0 | Letterrecv: | Not Reported |
| Deleted: | 0 | Insdate: | Not Reported |
| Site id: | TXMON3000082776 | | |
| Latitude: | 30.269443 | | |
| Longitude: | -97.706388 | | |

---

**G120**
**West**
**1/4 - 1/2 Mile**
**Higher**

**TX WELLS** **TXMON3000059333**

| | | | |
|---|---|---|---|
| Dateentere: | 06-JUN-05 | Ownname: | ACC Eastview |
| Ownstreet: | 3401 Webberville Rd | | |
| Owncity: | Austin | Ownstate: | TX |
| Ownzip: | 78702 | County: | Travis |
| Wellstreet: | 3401 Webberville Rd | | |
| Wellcity: | Austin | Wellzip: | 78702 |
| Own: | MW-6 | | |
| Lat dec: | 30.269443 | | |
| Long dec: | -97.706388 | | |
| Elev: | 0 | | |
| Brandmodel: | Not Reported | | |
| Gn: | 58438 | | |
| Gn1: | 58 | Gn75: | 43 |
| Gn25: | 8 | Twn: | 1 |
| Twd: | 0 | Twr: | 0 |
| Twrp: | 0 | Twrg: | 0 |
| Um: | 1 | Ue: | 0 |
| Ud: | 0 | Uin: | 0 |
| Uir: | 0 | Ug: | 0 |
| Uij: | 0 | Up: | 0 |

| | | | |
|---|---|---|---|
| Udw: | 0 | Ut: | 0 |
| Us: | 0 | Uf: | 0 |
| Pby: | 0 | Pbn: | 0 |
| Datestart: | 12-APR-05 | Datecomp: | 12-APR-05 |
| Dia1: | 2 | Dia1to: | 15 |
| Dia2: | Not Reported | Dia2from: | Not Reported |
| Dia2to: | Not Reported | Dia3: | Not Reported |
| Dia3from: | Not Reported | Dia3to: | Not Reported |
| Dmdriven: | 1 | Dmairrotar: | 0 |
| Dmmudrotar: | 0 | Dmbored: | 0 |
| Dmairham: | 0 | Dmcabletoo: | 0 |
| Dmjetted: | 0 | Dmhollowst: | 0 |
| Dmrevcirc: | 0 | Dmotherck: | 0 |
| Dmother: | Not Reported | Bco: | 1 |
| Bcs: | 0 | Bcg: | 0 |
| Bcgs: | Not Reported | Bcu: | 0 |
| Bcoc: | 0 | Bcot: | Not Reported |
| Gpf: | Not Reported | Gpt: | Not Reported |
| Cemfrom1: | 13 | Cemto1: | 2.5 |
| Nosacks1: | .4 sand | Cemfrom2: | 2.5 |
| Cemto2: | 0 | Nosacks2: | .1 Bentonite |
| Cemfrom3: | Not Reported | Cemto3: | Not Reported |
| Nosacks3: | Not Reported | Cementmeth: | Not Reported |
| Cementby: | ESN | Ds: | Not Reported |
| Dpl: | Not Reported | Dsv: | Not Reported |
| Appvar: | Not Reported | Scs: | 1 |
| Scsv: | 0 | Scp: | 0 |
| Sca: | 0 | Watlev: | Not Reported |
| Watlevdate: | Not Reported | Artflow: | Not Reported |
| Wellplug48: | 0 | Tpturbine: | 0 |
| Tpjet: | 0 | Tpsubmersi: | 0 |
| Tpcylinder: | 0 | Tpotherck: | 0 |
| Tpother: | Not Reported | Pumpbowlde: | Not Reported |
| Wtpump: | 0 | Wtbailer: | 0 |
| Wtjetted: | 0 | Wtestimate: | 0 |
| Welltestyi: | Not Reported | Welltestdr: | Not Reported |
| Welltesthr: | Not Reported | Watqualund: | 0 |
| Watqualu 1: | 1 | Watertype: | Not Reported |
| Stratdepth: | Not Reported | Chemanaly: | 0 |
| Chemanaln: | 1 | Undnatural: | 0 |
| Untype: | Not Reported | Undhydro: | 0 |
| Undhaz: | 0 | Undotherck: | 0 |
| Undother: | Not Reported | | |
| Undcertify: | 0 | Compname: | ESN |
| Drllicno: | 4928 | | |
| Compstreet: | 14493 S. Padre Island Dr. A388 | Compcity: | Corpus Christi |
| Compstate: | TX | Compzip: | 78418 |
| Drillernam: | John W. Braden | Traineenam: | Not Reported |
| Tnum: | Not Reported | | |
| Comments: | Not Reported | | |
| Confidenti: | 0 | Letterrecv: | Not Reported |
| Deleted: | 0 | Insdate: | Not Reported |
| Site id: | TXMON3000059333 | | |
| Latitude: | 30.269443 | | |
| Longitude: | -97.706388 | | |

| Map ID<br>Direction<br>Distance<br>Elevation | | Database | EDR ID Number |
|---|---|---|---|
| **G121**<br>**West**<br>**1/4 - 1/2 Mile**<br>**Higher** | | **TX WELLS** | **TXMON3000082774** |

| | | | |
|---|---|---|---|
| Dateentere: | 31-MAY-06 | Ownname: | AUSTIN COMMUNITY COLLEGE |
| Ownstreet: | 3401 WEBBERVILLE ROAD | | |
| Owncity: | AUSTIN | Ownstate: | TX |
| Ownzip: | 78702 | County: | Travis |
| Wellstreet: | 3401 WEBBERVILLE ROAD | | |
| Wellcity: | AUSTIN | Wellzip: | 78702 |
| Own: | Not Reported | | |
| Lat dec: | 30.269443 | | |
| Long dec: | -97.706388 | | |
| Elev: | 0 | | |
| Brandmodel: | GEOCODE | | |
| Gn: | 58438 | | |
| Gn1: | 58 | Gn75: | 43 |
| Gn25: | 8 | Twn: | 1 |
| Twd: | 0 | Twr: | 0 |
| Twrp: | 0 | Twrg: | 0 |
| Um: | 1 | Ue: | 0 |
| Ud: | 0 | Uin: | 0 |
| Uir: | 0 | Ug: | 0 |
| Uij: | 0 | Up: | 0 |
| Udw: | 0 | Ut: | 0 |
| Us: | 0 | Uf: | 0 |
| Pby: | 0 | Pbn: | 0 |
| Datestart: | 15-MAY-06 | Datecomp: | 15-MAY-06 |
| Dia1: | 8 | Dia1to: | 15 |
| Dia2: | Not Reported | Dia2from: | Not Reported |
| Dia2to: | Not Reported | Dia3: | Not Reported |
| Dia3from: | Not Reported | Dia3to: | Not Reported |
| Dmdriven: | 0 | Dmairrotar: | 0 |
| Dmmudrotar: | 0 | Dmbored: | 1 |
| Dmairham: | 0 | Dmcabletoo: | 0 |
| Dmjetted: | 0 | Dmhollowst: | 0 |
| Dmrevcirc: | 0 | Dmotherck: | 0 |
| Dmother: | Not Reported | Bco: | 0 |
| Bcs: | 0 | Bcg: | 1 |
| Bcgs: | 16/30 | Bcu: | 0 |
| Bcoc: | 0 | Bcot: | Not Reported |
| Gpf: | 11.5 | Gpt: | 7 |
| Cemfrom1: | 0 | Cemto1: | 1.5 |
| Nosacks1: | .75 CEMENT | Cemfrom2: | 1.5 |
| Cemto2: | 7 | Nosacks2: | 2.75 BENT |
| Cemfrom3: | 15 | Cemto3: | 11.5 |
| Nosacks3: | 1/3 GRAVEL | Cementmeth: | HAND MIXED |
| Cementby: | VORTEX DRILLING | Ds: | Not Reported |
| Dpl: | Not Reported | Dsv: | Not Reported |
| Appvar: | Not Reported | Scs: | 0 |
| Scsv: | 0 | Scp: | 0 |
| Sca: | 1 | Watlev: | Not Reported |
| Watlevdate: | Not Reported | Artflow: | Not Reported |
| Wellplug48: | 0 | Tpturbine: | 0 |

| | | | |
|---|---|---|---|
| Tpjet: | 0 | Tpsubmersi: | 0 |
| Tpcylinder: | 0 | Tpotherck: | 0 |
| Tpother: | Not Reported | Pumpbowlde: | Not Reported |
| Wtpump: | 0 | Wtbailer: | 0 |
| Wtjetted: | 0 | Wtestimate: | 0 |
| Welltestyi: | Not Reported | Welltestdr: | Not Reported |
| Welltesthr: | Not Reported | Watqualund: | 0 |
| Watqualu 1: | 0 | Watertype: | Not Reported |
| Stratdepth: | Not Reported | Chemanaly: | 0 |
| Chemanaln: | 0 | Undnatural: | 0 |
| Untype: | Not Reported | Undhydro: | 0 |
| Undhaz: | 0 | Undotherck: | 0 |
| Undother: | Not Reported | | |
| Undcertify: | 0 | Compname: | VORTEX DRILLING INC. |
| Drllicno: | 54776 | | |
| Compstreet: | 4412 BLUEMEL ROAD | Compcity: | SAN ANTONIO |
| Compstate: | TX | Compzip: | 78240 |
| Drillernam: | ROBERT JOINER | Traineenam: | N/A |
| Tnum: | N/A | | |
| Comments: | Not Reported | | |
| Confidenti: | 0 | Letterrecv: | Not Reported |
| Deleted: | 0 | Insdate: | Not Reported |
| Site id: | TXMON3000082774 | | |
| Latitude: | 30.269443 | | |
| Longitude: | -97.706388 | | |

---

**G122**
**West**
**1/4 - 1/2 Mile**
**Higher**

**TX WELLS** **TXDOL2000153569**

| | | | |
|---|---|---|---|
| Fid: | 153568 | Rec id: | 153562 |
| Edr site i: | 84050 | Owner: | AUSTIN COMMUNITY COLLEGE |
| Ownerwell: | No Data | | |
| Address: | 3401 WEBBERVILLE ROAD | | <br>AUSTIN ,TX78702 |
| Grid: | 58-43-8 | | |
| Waddress: | 3401 WEBBERVILLE ROAD | | <br>AUSTIN ,TX78702 |
| Lat : | 30° 16 10N | Wcounty: | Travis |
| Long : | 097° 42 23 W | Elevation: | No Data |
| Gpsused: | GEOCODE | Typeofwork: | New Well |
| Propuse: | Monitor | Sdate: | Not Reported |
| Completedd: | Not Reported | | |
| Diameter: | 8 in From Surface To 15 ft | | |
| Dmethod: | Bored | | |
| Bcompletio: | Not Reported | | |
| Packedfrom: | 11.5 ft to 7 ft | | |
| Packsize: | 16/30 | | |
| Finterval: | From 0 ft to 1.5 ft with .75 CEMENT (#sacks and material) | | |
| Sinterval: | From 1.5 ft to 7 ft with 2.75 BENT (#sacks and material) | | |
| Tinterval: | From 15 ft to 11.5 ft with 1/3 GRAVEL (#sacks and material) | | |
| Usedmethod: | HAND MIXED | Cementedby: | VORTEX DRILLING |
| Contaminat: | No Data | Propertyli: | No Data |
| Verrimetho: | No Data | Variance: | No Data |
| Surface: | Alternative Procedure Used | Staticleve: | No Data |
| Flow: | No Data | | |
| Packers: | No Data | | |
| Cementinwe: | No Data | Typepump: | No Data |
| Pumpbowl: | Not Reported | Welltests: | No Data |
| Yield: | Not Reported | | |
| Watertype: | No Data | Stratadept: | No Data |
| Chemicalma: | No Data | Undesirabl: | No Data |

| | | | |
|---|---|---|---|
| Companynam: | VORTEX DRILLING INC. | Companyadd: | 4412 BLUEMEL ROAD |
| Ccitystate: | SAN ANTONIO , TX 78240 | Licensenum: | 54776 |
| Wsignature: | ROBERT JOINER | Dsignature: | N/A |
| Regnum: | N/A | | |
| Comments : | No Data | | |
| Site id: | TXDOL2000153569 | | |

---

**G123**
**West**
**1/4 - 1/2 Mile**
**Higher**

**TX WELLS TXDOL2000154017**

| | | | |
|---|---|---|---|
| Fid: | 154016 | Rec id: | 154011 |
| Edr site i: | 60387 | Owner: | ACC Eastview |
| Ownerwell: | MW-6 | | |
| Address: | 3401 Webberville Rd | | <br>Austin ,TX78702 |
| Grid: | 58-43-8 | | |
| Waddress: | 3401 Webberville Rd | | <br>Austin ,TX78702 |
| Lat : | 30° 16 10N | Wcounty: | Travis |
| Long : | 097° 42 23 W | Elevation: | No Data |
| Gpsused: | No Data | Typeofwork: | New Well |
| Propuse: | Monitor | Sdate: | Not Reported |
| Completedd: | Not Reported | | |
| Diameter: | 2 in From Surface To 15 ft | | |
| Dmethod: | Driven | | |
| Bcompletio: | Open Hole | | |
| Packedfrom: | Not Reported | | |
| Packsize: | Not Reported | | |
| Finterval: | From 13 ft to 2.5 ft with .4 sand (#sacks and material) | | |
| Sinterval: | From 2.5 ft to 0 ft with .1 Bentonite (#sacks and material) | | |
| Tinterval: | No Data | | |
| Usedmethod: | No Data | Cementedby: | ESN |
| Contaminat: | No Data | Propertyli: | No Data |
| Verrimetho: | No Data | Variance: | No Data |
| Surface: | Surface Slab Installed | Staticleve: | No Data |
| Flow: | No Data | | |
| Packers: | No Data | | |
| Cementinwe: | No Data | Typepump: | No Data |
| Pumpbowl: | Not Reported | Welltests: | No Data |
| Yield: | Not Reported | | |
| Watertype: | No Data | Stratadept: | No Data |
| Chemicalma: | No | Undesirabl: | No |
| Companynam: | ESN | Companyadd: | 14493 S. Padre Island Dr. A388 |
| Ccitystate: | Corpus Christi , TX 78418 | Licensenum: | 4928 |
| Wsignature: | John W. Braden | Dsignature: | No Data |
| Regnum: | No Data | | |
| Comments : | No Data | | |
| Site id: | TXDOL2000154017 | | |

---

**G124**
**West**
**1/4 - 1/2 Mile**
**Higher**

**TX WELLS TXDOL2000153567**

| | | | |
|---|---|---|---|
| Fid: | 153566 | Rec id: | 153560 |
| Edr site i: | 84052 | Owner: | AUSTIN COMMUNITY COLLEGE |
| Ownerwell: | No Data | | |
| Address: | 3401 WEBBERVILLE ROAD | | <br>AUSTIN ,TX78702 |
| Grid: | 58-43-8 | | |
| Waddress: | 3401 WEBBERVILLE ROAD | | <br>AUSTIN ,TX78702 |
| Lat : | 30° 16 10N | Wcounty: | Travis |
| Long : | 097° 42 23 W | Elevation: | No Data |
| Gpsused: | GEOCODE | Typeofwork: | New Well |
| Propuse: | Monitor | Sdate: | Not Reported |
| Completedd: | Not Reported | | |
| Diameter: | 8 in From Surface To 12 ft | | |
| Dmethod: | Bored | | |
| Bcompletio: | Not Reported | | |
| Packedfrom: | 8 ft to 5.5 ft | | |
| Packsize: | 16/30 | | |
| Finterval: | From 0 ft to 1.5 ft with .75 CEMENT (#sacks and material) | | |
| Sinterval: | From 1.5 ft to 5.5 ft with 2.75 BENT (#sacks and material) | | |
| Tinterval: | From 12 ft to 8 ft with 1/3 GRAVEL (#sacks and material) | | |
| Usedmethod: | HAND MIXED | Cementedby: | VORTEX DRILLING |
| Contaminat: | No Data | Propertyli: | No Data |
| Verrimetho: | No Data | Variance: | No Data |
| Surface: | Alternative Procedure Used | Staticleve: | No Data |
| Flow: | No Data | | |
| Packers: | No Data | | |
| Cementinwe: | No Data | Typepump: | No Data |
| Pumpbowl: | Not Reported | Welltests: | No Data |
| Yield: | Not Reported | | |
| Watertype: | No Data | Stratadept: | No Data |
| Chemicalma: | No Data | Undesirabl: | No Data |
| Companynam: | VORTEX DRILLING INC. | Companyadd: | 4412 BLUEMEL ROAD |
| Ccitystate: | SAN ANTONIO , TX 78240 | Licensenum: | 54776 |
| Wsignature: | ROBERT JOINER | Dsignature: | N/A |
| Regnum: | N/A | | |
| Comments : | No Data | | |
| Site id: | TXDOL2000153567 | | |

---

**G125**
**West**
**1/4 - 1/2 Mile**
**Higher**

**TX WELLS** **TXDOL2000153568**

| | | | |
|---|---|---|---|
| Fid: | 153567 | Rec id: | 153561 |
| Edr site i: | 84051 | Owner: | AUSTIN COMMUNITY COLLEGE |
| Ownerwell: | No Data | | |
| Address: | 3401 WEBBERVILLE ROAD | | <br>AUSTIN ,TX78702 |
| Grid: | 58-43-8 | | |
| Waddress: | 3401 WEBBERVILLE ROAD | | <br>AUSTIN ,TX78702 |
| Lat : | 30° 16 10N | Wcounty: | Travis |
| Long : | 097° 42 23 W | Elevation: | No Data |
| Gpsused: | GEOCODE | Typeofwork: | New Well |
| Propuse: | Monitor | Sdate: | Not Reported |
| Completedd: | Not Reported | | |
| Diameter: | 8 in From Surface To 12 ft | | |
| Dmethod: | Bored | | |
| Bcompletio: | Not Reported | | |
| Packedfrom: | 8 ft to 5.5 ft | | |
| Packsize: | 16/30 | | |
| Finterval: | From 0 ft to 1.5 ft with .75 CEMENT (#sacks and material) | | |
| Sinterval: | From 1.5 ft to 5.5 ft with 2.75 BENT (#sacks and material) | | |
| Tinterval: | From 12 ft to 8 ft with 1/3 GRAVEL (#sacks and material) | | |
| Usedmethod: | HAND MIXED | Cementedby: | VORTEX DRILLING |

| | | | |
|---|---|---|---|
| Contaminat: | No Data | Propertyli: | No Data |
| Verrimetho: | No Data | Variance: | No Data |
| Surface: | Alternative Procedure Used | Staticleve: | No Data |
| Flow: | No Data | | |
| Packers: | No Data | | |
| Cementinwe: | No Data | Typepump: | No Data |
| Pumpbowl: | Not Reported | Welltests: | No Data |
| Yield: | Not Reported | | |
| Watertype: | No Data | Stratadept: | No Data |
| Chemicalma: | No Data | Undesirabl: | No Data |
| Companynam: | VORTEX DRILLING INC. | Companyadd: | 4412 BLUEMEL ROAD |
| Ccitystate: | SAN ANTONIO , TX 78240 | Licensenum: | 54776 |
| Wsignature: | ROBERT JOINER | Dsignature: | N/A |
| Regnum: | N/A | | |
| Comments : | No Data | | |
| Site id: | TXDOL2000153568 | | |

---

**K126**
**SSE** **TX WELLS** **TXMON3000281228**
**1/4 - 1/2 Mile**
**Higher**

| | | | |
|---|---|---|---|
| Dateentere: | 25-APR-12 | Ownname: | 3423 Holdings LLC |
| Ownstreet: | P.O. Box 40127 | | |
| Owncity: | Austin | Ownstate: | TX |
| Ownzip: | 78704 | County: | Travis |
| Wellstreet: | 979 Springdale Road | | |
| Wellcity: | Austin | Wellzip: | 78702 |
| Own: | MW-3 | | |
| Lat dec: | 30.263611 | | |
| Long dec: | -97.696388 | | |
| Elev: | 0 | | |
| Brandmodel: | Google Earth | | |
| Gn: | 58438 | | |
| Gn1: | 58 | Gn75: | 43 |
| Gn25: | 8 | Twn: | 1 |
| Twd: | 0 | Twr: | 0 |
| Twrp: | 0 | Twrg: | 0 |
| Um: | 1 | Ue: | 0 |
| Ud: | 0 | Uin: | 0 |
| Uir: | 0 | Ug: | 0 |
| Uij: | 0 | Up: | 0 |
| Udw: | 0 | Ut: | 0 |
| Us: | 0 | Uf: | 0 |
| Pby: | 0 | Pbn: | 0 |
| Datestart: | 16-APR-12 | Datecomp: | 16-APR-12 |
| Dia1: | 8 | Dia1to: | 25 |
| Dia2: | Not Reported | Dia2from: | Not Reported |
| Dia2to: | Not Reported | Dia3: | Not Reported |
| Dia3from: | Not Reported | Dia3to: | Not Reported |
| Dmdriven: | 0 | Dmairrotar: | 0 |
| Dmmudrotar: | 0 | Dmbored: | 0 |
| Dmairham: | 0 | Dmcabletoo: | 0 |
| Dmjetted: | 0 | Dmhollowst: | 1 |
| Dmrevcirc: | 0 | Dmotherck: | 0 |
| Dmother: | Not Reported | Bco: | 0 |
| Bcs: | 0 | Bcg: | 1 |
| Bcgs: | 10/20 | Bcu: | 0 |
| Bcoc: | 0 | Bcot: | Not Reported |
| Gpf: | 25 | Gpt: | 8 |
| Cemfrom1: | 0 | Cemto1: | 2 |
| Nosacks1: | 1 Cement | Cemfrom2: | 2 |

| | | | |
|---|---|---|---|
| Cemto2: | 8 | Nosacks2: | 3 Bentonite |
| Cemfrom3: | Not Reported | Cemto3: | Not Reported |
| Nosacks3: | Not Reported | Cementmeth: | Hand Mixed |
| Cementby: | Vortex Drilling, Inc. | Ds: | Not Reported |
| Dpl: | Not Reported | Dsv: | Not Reported |
| Appvar: | Not Reported | Scs: | 0 |
| Scsv: | 0 | Scp: | 0 |
| Sca: | 1 | Watlev: | 17 |
| Watlevdate: | 16-APR-12 | Artflow: | Not Reported |
| Wellplug48: | 0 | Tpturbine: | 0 |
| Tpjet: | 0 | Tpsubmersi: | 0 |
| Tpcylinder: | 0 | Tpotherck: | 0 |
| Tpother: | Not Reported | Pumpbowlde: | Not Reported |
| Wtpump: | 0 | Wtbailer: | 0 |
| Wtjetted: | 0 | Wtestimate: | 0 |
| Welltestyi: | Not Reported | Welltestdr: | Not Reported |
| Welltesthr: | Not Reported | Watqualund: | 0 |
| Watqualu 1: | 1 | Watertype: | Non-Potable |
| Stratdepth: | 17 | Chemanaly: | 0 |
| Chemanaln: | 1 | Undnatural: | 0 |
| Untype: | Not Reported | Undhydro: | 0 |
| Undhaz: | 0 | Undotherck: | 0 |
| Undother: | Not Reported | | |
| Undcertify: | 0 | Compname: | Vortex Drilling, Inc. |
| Drllicno: | 4868 | | |
| Compstreet: | 4412 Bluemel Road | Compcity: | San Antonio |
| Compstate: | TX | Compzip: | 78240 |
| Drillernam: | James E. Neal | Traineenam: | Ralph Bartholomew |
| Tnum: | 59046 | | |
| Comments: | Not Reported | | |
| Confidenti: | 0 | Letterrecv: | Not Reported |
| Deleted: | 0 | Insdate: | Not Reported |
| Site id: | TXMON3000281228 | | |
| Latitude: | 30.263611 | | |
| Longitude: | -97.696388 | | |

---

**K127**
**SSE**
**1/4 - 1/2 Mile**
**Higher**

**TX WELLS** **TXMON3000281226**

| | | | |
|---|---|---|---|
| Dateentere: | 25-APR-12 | Ownname: | 3423 Holdings LLC |
| Ownstreet: | P.O. Box 40127 | | |
| Owncity: | Austin | Ownstate: | TX |
| Ownzip: | 78704 | County: | Travis |
| Wellstreet: | 979 Springdale Road | | |
| Wellcity: | Austin | Wellzip: | 78702 |
| Own: | MW-2 | | |
| Lat dec: | 30.263611 | | |
| Long dec: | -97.696388 | | |
| Elev: | 0 | | |
| Brandmodel: | Google Earth | | |
| Gn: | 58438 | | |
| Gn1: | 58 | Gn75: | 43 |
| Gn25: | 8 | Twn: | 1 |
| Twd: | 0 | Twr: | 0 |
| Twrp: | 0 | Twrg: | 0 |
| Um: | 1 | Ue: | 0 |
| Ud: | 0 | Uin: | 0 |
| Uir: | 0 | Ug: | 0 |
| Uij: | 0 | Up: | 0 |

| | | | |
|---|---|---|---|
| Udw: | 0 | Ut: | 0 |
| Us: | 0 | Uf: | 0 |
| Pby: | 0 | Pbn: | 0 |
| Datestart: | 16-APR-12 | Datecomp: | 16-APR-12 |
| Dia1: | 8 | Dia1to: | 25 |
| Dia2: | Not Reported | Dia2from: | Not Reported |
| Dia2to: | Not Reported | Dia3: | Not Reported |
| Dia3from: | Not Reported | Dia3to: | Not Reported |
| Dmdriven: | 0 | Dmairrotar: | 0 |
| Dmmudrotar: | 0 | Dmbored: | 0 |
| Dmairham: | 0 | Dmcabletoo: | 0 |
| Dmjetted: | 0 | Dmhollowst: | 1 |
| Dmrevcirc: | 0 | Dmotherck: | 0 |
| Dmother: | Not Reported | Bco: | 0 |
| Bcs: | 0 | Bcg: | 1 |
| Bcgs: | 10/20 | Bcu: | 0 |
| Bcoc: | 0 | Bcot: | Not Reported |
| Gpf: | 25 | Gpt: | 8 |
| Cemfrom1: | 0 | Cemto1: | 2 |
| Nosacks1: | 1 Cement | Cemfrom2: | 2 |
| Cemto2: | 8 | Nosacks2: | 3 Bentonite |
| Cemfrom3: | Not Reported | Cemto3: | Not Reported |
| Nosacks3: | Not Reported | Cementmeth: | Hand Mixed |
| Cementby: | Vortex Drilling, Inc. | Ds: | Not Reported |
| Dpl: | Not Reported | Dsv: | Not Reported |
| Appvar: | Not Reported | Scs: | 0 |
| Scsv: | 0 | Scp: | 0 |
| Sca: | 1 | Watlev: | Not Reported |
| Watlevdate: | Not Reported | Artflow: | Not Reported |
| Wellplug48: | 0 | Tpturbine: | 0 |
| Tpjet: | 0 | Tpsubmersi: | 0 |
| Tpcylinder: | 0 | Tpotherck: | 0 |
| Tpother: | Not Reported | Pumpbowlde: | Not Reported |
| Wtpump: | 0 | Wtbailer: | 0 |
| Wtjetted: | 0 | Wtestimate: | 0 |
| Welltestyi: | Not Reported | Welltestdr: | Not Reported |
| Welltesthr: | Not Reported | Watqualund: | 0 |
| Watqualu 1: | 0 | Watertype: | Not Reported |
| Stratdepth: | Not Reported | Chemanaly: | 0 |
| Chemanaln: | 0 | Undnatural: | 0 |
| Untype: | Not Reported | Undhydro: | 0 |
| Undhaz: | 0 | Undotherck: | 0 |
| Undother: | Not Reported | | |
| Undcertify: | 0 | Compname: | Vortex Drilling, Inc. |
| Drllicno: | 4868 | | |
| Compstreet: | 4412 Bluemel Road | Compcity: | San Antonio |
| Compstate: | TX | Compzip: | 78240 |
| Drillernam: | James E. Neal | Traineenam: | Ralph Bartholomew |
| Tnum: | 59046 | | |
| Comments: | Not Reported | | |
| Confidenti: | 0 | Letterrecv: | Not Reported |
| Deleted: | 0 | Insdate: | Not Reported |
| Site id: | TXMON3000281226 | | |
| Latitude: | 30.263611 | | |
| Longitude: | -97.696388 | | |

| Map ID<br>Direction<br>Distance<br>Elevation | Database | EDR ID Number |
|---|---|---|
| **K128**<br>**SSE**<br>**1/4 - 1/2 Mile**<br>**Higher** | **TX WELLS** | **TXMON3000281225** |

| | | | |
|---|---|---|---|
| Dateentere: | 25-APR-12 | Ownname: | 3423 Holdings LLC |
| Ownstreet: | P.O. Box 40127 | | |
| Owncity: | Austin | Ownstate: | TX |
| Ownzip: | 78704 | County: | Travis |
| Wellstreet: | 979 Springdale Road | | |
| Wellcity: | Austin | Wellzip: | 78702 |
| Own: | MW-1 | | |
| Lat dec: | 30.263611 | | |
| Long dec: | -97.696388 | | |
| Elev: | 0 | | |
| Brandmodel: | Google Earth | | |
| Gn: | 58438 | | |
| Gn1: | 58 | Gn75: | 43 |
| Gn25: | 8 | Twn: | 1 |
| Twd: | 0 | Twr: | 0 |
| Twrp: | 0 | Twrg: | 0 |
| Um: | 1 | Ue: | 0 |
| Ud: | 0 | Uin: | 0 |
| Uir: | 0 | Ug: | 0 |
| Uij: | 0 | Up: | 0 |
| Udw: | 0 | Ut: | 0 |
| Us: | 0 | Uf: | 0 |
| Pby: | 0 | Pbn: | 0 |
| Datestart: | 16-APR-12 | Datecomp: | 16-APR-12 |
| Dia1: | 8 | Dia1to: | 25 |
| Dia2: | Not Reported | Dia2from: | Not Reported |
| Dia2to: | Not Reported | Dia3: | Not Reported |
| Dia3from: | Not Reported | Dia3to: | Not Reported |
| Dmdriven: | 0 | Dmairrotar: | 0 |
| Dmmudrotar: | 0 | Dmbored: | 0 |
| Dmairham: | 0 | Dmcabletoo: | 0 |
| Dmjetted: | 0 | Dmhollowst: | 1 |
| Dmrevcirc: | 0 | Dmotherck: | 0 |
| Dmother: | Not Reported | Bco: | 0 |
| Bcs: | 0 | Bcg: | 1 |
| Bcgs: | 10/20 | Bcu: | 0 |
| Bcoc: | 0 | Bcot: | Not Reported |
| Gpf: | 25 | Gpt: | 8 |
| Cemfrom1: | 0 | Cemto1: | 2 |
| Nosacks1: | 1 Cement | Cemfrom2: | 2 |
| Cemto2: | 8 | Nosacks2: | 3 Bentonite |
| Cemfrom3: | Not Reported | Cemto3: | Not Reported |
| Nosacks3: | Not Reported | Cementmeth: | Hand Mixed |
| Cementby: | Vortex Drilling, Inc. | Ds: | Not Reported |
| Dpl: | Not Reported | Dsv: | Not Reported |
| Appvar: | Not Reported | Scs: | 0 |
| Scsv: | 0 | Scp: | 0 |
| Sca: | 1 | Watlev: | 17.5 |
| Watlevdate: | 16-APR-12 | Artflow: | Not Reported |
| Wellplug48: | 0 | Tpturbine: | 0 |

| | | | |
|---|---|---|---|
| Tpjet: | 0 | Tpsubmersi: | 0 |
| Tpcylinder: | 0 | Tpotherck: | 0 |
| Tpother: | Not Reported | Pumpbowlde: | Not Reported |
| Wtpump: | 0 | Wtbailer: | 0 |
| Wtjetted: | 0 | Wtestimate: | 0 |
| Welltestyi: | Not Reported | Welltestdr: | Not Reported |
| Welltesthr: | Not Reported | Watqualund: | 0 |
| Watqualu 1: | 1 | Watertype: | Non-Potable |
| Stratdepth: | 17.5 | Chemanaly: | 0 |
| Chemanaln: | 1 | Undnatural: | 0 |
| Untype: | Not Reported | Undhydro: | 0 |
| Undhaz: | 0 | Undotherck: | 0 |
| Undother: | Not Reported | | |
| Undcertify: | 0 | Compname: | Vortex Drilling, Inc. |
| Drllicno: | 4868 | | |
| Compstreet: | 4412 Bluemel Road | Compcity: | San Antonio |
| Compstate: | TX | Compzip: | 78240 |
| Drillernam: | James E. Neal | Traineenam: | Ralph Bartholomew |
| Tnum: | 59046 | | |
| Comments: | Not Reported | | |
| Confidenti: | 0 | Letterrecv: | Not Reported |
| Deleted: | 0 | Insdate: | Not Reported |
| Site id: | TXMON3000281225 | | |
| Latitude: | 30.263611 | | |
| Longitude: | -97.696388 | | |

---

**K129**
**SSE**
**1/4 - 1/2 Mile**
**Higher**

**TX WELLS** **TXMON3000281234**

| | | | |
|---|---|---|---|
| Dateentere: | 25-APR-12 | Ownname: | 3423 Holdings LLC |
| Ownstreet: | P.O. Box 40127 | | |
| Owncity: | Austin | Ownstate: | TX |
| Ownzip: | 78704 | County: | Travis |
| Wellstreet: | 979 Springdale Road | | |
| Wellcity: | Austin | Wellzip: | 78702 |
| Own: | MW-4 | | |
| Lat dec: | 30.263611 | | |
| Long dec: | -97.696388 | | |
| Elev: | 0 | | |
| Brandmodel: | Google Earth | | |
| Gn: | 58438 | | |
| Gn1: | 58 | Gn75: | 43 |
| Gn25: | 8 | Twn: | 1 |
| Twd: | 0 | Twr: | 0 |
| Twrp: | 0 | Twrg: | 0 |
| Um: | 1 | Ue: | 0 |
| Ud: | 0 | Uin: | 0 |
| Uir: | 0 | Ug: | 0 |
| Uij: | 0 | Up: | 0 |
| Udw: | 0 | Ut: | 0 |
| Us: | 0 | Uf: | 0 |
| Pby: | 0 | Pbn: | 0 |
| Datestart: | 17-APR-12 | Datecomp: | 17-APR-12 |
| Dia1: | 8 | Dia1to: | 25 |
| Dia2: | Not Reported | Dia2from: | Not Reported |
| Dia2to: | Not Reported | Dia3: | Not Reported |
| Dia3from: | Not Reported | Dia3to: | Not Reported |
| Dmdriven: | 0 | Dmairrotar: | 0 |
| Dmmudrotar: | 0 | Dmbored: | 0 |

| | | | |
|---|---|---|---|
| Dmairham: | 0 | Dmcabletoo: | 0 |
| Dmjetted: | 0 | Dmhollowst: | 1 |
| Dmrevcirc: | 0 | Dmotherck: | 0 |
| Dmother: | Not Reported | Bco: | 0 |
| Bcs: | 0 | Bcg: | 1 |
| Bcgs: | 10/20 | Bcu: | 0 |
| Bcoc: | 0 | Bcot: | Not Reported |
| Gpf: | 25 | Gpt: | 8 |
| Cemfrom1: | 0 | Cemto1: | 2 |
| Nosacks1: | 1 Cement | Cemfrom2: | 2 |
| Cemto2: | 8 | Nosacks2: | 3 Bentonite |
| Cemfrom3: | Not Reported | Cemto3: | Not Reported |
| Nosacks3: | Not Reported | Cementmeth: | Hand Mixed |
| Cementby: | Vortex Drilling, Inc. | Ds: | Not Reported |
| Dpl: | Not Reported | Dsv: | Not Reported |
| Appvar: | Not Reported | Scs: | 0 |
| Scsv: | 0 | Scp: | 0 |
| Sca: | 1 | Watlev: | Not Reported |
| Watlevdate: | Not Reported | Artflow: | Not Reported |
| Wellplug48: | 0 | Tpturbine: | 0 |
| Tpjet: | 0 | Tpsubmersi: | 0 |
| Tpcylinder: | 0 | Tpotherck: | 0 |
| Tpother: | Not Reported | Pumpbowlde: | Not Reported |
| Wtpump: | 0 | Wtbailer: | 0 |
| Wtjetted: | 0 | Wtestimate: | 0 |
| Welltestyi: | Not Reported | Welltestdr: | Not Reported |
| Welltesthr: | Not Reported | Watqualund: | 0 |
| Watqualu 1: | 0 | Watertype: | Not Reported |
| Stratdepth: | Not Reported | Chemanaly: | 0 |
| Chemanaln: | 0 | Undnatural: | 0 |
| Untype: | Not Reported | Undhydro: | 0 |
| Undhaz: | 0 | Undotherck: | 0 |
| Undother: | Not Reported | | |
| Undcertify: | 0 | Compname: | Vortex Drilling, Inc. |
| Drllicno: | 4868 | | |
| Compstreet: | 4412 Bluemel Road | Compcity: | San Antonio |
| Compstate: | TX | Compzip: | 78240 |
| Drillernam: | James E. Neal | Traineenam: | Ralph Bartholomew |
| Tnum: | 59046 | | |
| Comments: | Not Reported | | |
| Confidenti: | 0 | Letterrecv: | Not Reported |
| Deleted: | 0 | Insdate: | Not Reported |
| Site id: | TXMON3000281234 | | |
| Latitude: | 30.263611 | | |
| Longitude: | -97.696388 | | |

---

**K130**
**SSE**
**1/4 - 1/2 Mile**
**Higher**

**TX WELLS** **TXMON3000281308**

| | | | |
|---|---|---|---|
| Dateentere: | 26-APR-12 | Ownname: | 3423 Holdings LLC |
| Ownstreet: | P.O. Box 40127 | | |
| Owncity: | Austin | Ownstate: | TX |
| Ownzip: | 78704 | County: | Travis |
| Wellstreet: | 979 Springdale Road | | |
| Wellcity: | Austin | Wellzip: | 78702 |
| Own: | MW-6 | | |
| Lat dec: | 30.263611 | | |
| Long dec: | -97.696388 | | |
| Elev: | 0 | | |

| | | | |
|---|---|---|---|
| Brandmodel: | Google Earth | | |
| Gn: | 58438 | | |
| Gn1: | 58 | Gn75: | 43 |
| Gn25: | 8 | Twn: | 1 |
| Twd: | 0 | Twr: | 0 |
| Twrp: | 0 | Twrg: | 0 |
| Um: | 1 | Ue: | 0 |
| Ud: | 0 | Uin: | 0 |
| Uir: | 0 | Ug: | 0 |
| Uij: | 0 | Up: | 0 |
| Udw: | 0 | Ut: | 0 |
| Us: | 0 | Uf: | 0 |
| Pby: | 0 | Pbn: | 0 |
| Datestart: | 17-APR-12 | Datecomp: | 17-APR-12 |
| Dia1: | 8 | Dia1to: | 25 |
| Dia2: | Not Reported | Dia2from: | Not Reported |
| Dia2to: | Not Reported | Dia3: | Not Reported |
| Dia3from: | Not Reported | Dia3to: | Not Reported |
| Dmdriven: | 0 | Dmairrotar: | 0 |
| Dmmudrotar: | 0 | Dmbored: | 0 |
| Dmairham: | 0 | Dmcabletoo: | 0 |
| Dmjetted: | 0 | Dmhollowst: | 1 |
| Dmrevcirc: | 0 | Dmotherck: | 0 |
| Dmother: | Not Reported | Bco: | 0 |
| Bcs: | 0 | Bcg: | 1 |
| Bcgs: | 10/20 | Bcu: | 0 |
| Bcoc: | 0 | Bcot: | Not Reported |
| Gpf: | 25 | Gpt: | 8 |
| Cemfrom1: | 0 | Cemto1: | 2 |
| Nosacks1: | 1 Cement | Cemfrom2: | 2 |
| Cemto2: | 8 | Nosacks2: | 3 Bentonite |
| Cemfrom3: | Not Reported | Cemto3: | Not Reported |
| Nosacks3: | Not Reported | Cementmeth: | Hand Mixed |
| Cementby: | Vortex Drilling, Inc. | Ds: | Not Reported |
| Dpl: | Not Reported | Dsv: | Not Reported |
| Appvar: | Not Reported | Scs: | 0 |
| Scsv: | 0 | Scp: | 0 |
| Sca: | 1 | Watlev: | 18 |
| Watlevdate: | 17-APR-12 | Artflow: | Not Reported |
| Wellplug48: | 0 | Tpturbine: | 0 |
| Tpjet: | 0 | Tpsubmersi: | 0 |
| Tpcylinder: | 0 | Tpotherck: | 0 |
| Tpother: | Not Reported | Pumpbowlde: | Not Reported |
| Wtpump: | 0 | Wtbailer: | 0 |
| Wtjetted: | 0 | Wtestimate: | 0 |
| Welltestyi: | Not Reported | Welltestdr: | Not Reported |
| Welltesthr: | Not Reported | Watqualund: | 0 |
| Watqualu 1: | 1 | Watertype: | Non-Potable |
| Stratdepth: | 18 | Chemanaly: | 0 |
| Chemanaln: | 1 | Undnatural: | 0 |
| Untype: | Not Reported | Undhydro: | 0 |
| Undhaz: | 0 | Undotherck: | 0 |
| Undother: | Not Reported | | |
| Undcertify: | 0 | Compname: | Vortex Drilling, Inc. |
| Drllicno: | 4868 | | |
| Compstreet: | 4412 Bluemel Road | Compcity: | San Antonio |
| Compstate: | TX | Compzip: | 78240 |
| Drillernam: | James E. Neal | Traineenam: | Ralph Bartholomew |
| Tnum: | 59046 | | |
| Comments: | Not Reported | | |

| | | | |
|---|---|---|---|
| Confidenti: | 0 | Letterrecv: | Not Reported |
| Deleted: | 0 | Insdate: | Not Reported |
| Site id: | TXMON3000281308 | | |
| Latitude: | 30.263611 | | |
| Longitude: | -97.696388 | | |

---

**K131**
**SSE**
**1/4 - 1/2 Mile**
**Higher**

**TX WELLS** **TXMON3000281237**

| | | | |
|---|---|---|---|
| Dateentere: | 25-APR-12 | Ownname: | 3423 Holdings LLC |
| Ownstreet: | P.O. Box 40127 | | |
| Owncity: | Austin | Ownstate: | TX |
| Ownzip: | 78704 | County: | Travis |
| Wellstreet: | 979 Springdale Road | | |
| Wellcity: | Austin | Wellzip: | 78702 |
| Own: | MW-5 | | |
| Lat dec: | 30.263611 | | |
| Long dec: | -97.696388 | | |
| Elev: | 0 | | |
| Brandmodel: | Google Earth | | |
| Gn: | 58438 | | |
| Gn1: | 58 | Gn75: | 43 |
| Gn25: | 8 | Twn: | 1 |
| Twd: | 0 | Twr: | 0 |
| Twrp: | 0 | Twrg: | 0 |
| Um: | 1 | Ue: | 0 |
| Ud: | 0 | Uin: | 0 |
| Uir: | 0 | Ug: | 0 |
| Uij: | 0 | Up: | 0 |
| Udw: | 0 | Ut: | 0 |
| Us: | 0 | Uf: | 0 |
| Pby: | 0 | Pbn: | 0 |
| Datestart: | 17-APR-12 | Datecomp: | 17-APR-12 |
| Dia1: | 8 | Dia1to: | 25 |
| Dia2: | Not Reported | Dia2from: | Not Reported |
| Dia2to: | Not Reported | Dia3: | Not Reported |
| Dia3from: | Not Reported | Dia3to: | Not Reported |
| Dmdriven: | 0 | Dmairrotar: | 0 |
| Dmmudrotar: | 0 | Dmbored: | 0 |
| Dmairham: | 0 | Dmcabletoo: | 0 |
| Dmjetted: | 0 | Dmhollowst: | 1 |
| Dmrevcirc: | 0 | Dmotherck: | 0 |
| Dmother: | Not Reported | Bco: | 0 |
| Bcs: | 0 | Bcg: | 1 |
| Bcgs: | 10/20 | Bcu: | 0 |
| Bcoc: | 0 | Bcot: | Not Reported |
| Gpf: | 25 | Gpt: | 8 |
| Cemfrom1: | 0 | Cemto1: | 2 |
| Nosacks1: | 1 Cement | Cemfrom2: | 2 |
| Cemto2: | 8 | Nosacks2: | 3 Bentonite |
| Cemfrom3: | Not Reported | Cemto3: | Not Reported |
| Nosacks3: | Not Reported | Cementmeth: | Hand Mixed |
| Cementby: | Vortex Drilling, Inc. | Ds: | Not Reported |
| Dpl: | Not Reported | Dsv: | Not Reported |
| Appvar: | Not Reported | Scs: | 0 |
| Scsv: | 0 | Scp: | 0 |
| Sca: | 1 | Watlev: | 17 |
| Watlevdate: | 17-APR-12 | Artflow: | Not Reported |
| Wellplug48: | 0 | Tpturbine: | 0 |

| | | | |
|---|---|---|---|
| Tpjet: | 0 | Tpsubmersi: | 0 |
| Tpcylinder: | 0 | Tpotherck: | 0 |
| Tpother: | Not Reported | Pumpbowlde: | Not Reported |
| Wtpump: | 0 | Wtbailer: | 0 |
| Wtjetted: | 0 | Wtestimate: | 0 |
| Welltestyi: | Not Reported | Welltestdr: | Not Reported |
| Welltesthr: | Not Reported | Watqualund: | 0 |
| Watqualu 1: | 1 | Watertype: | Non-Potable |
| Stratdepth: | 17 | Chemanaly: | 0 |
| Chemanaln: | 1 | Undnatural: | 0 |
| Untype: | Not Reported | Undhydro: | 0 |
| Undhaz: | 0 | Undotherck: | 0 |
| Undother: | Not Reported | | |
| Undcertify: | 0 | Compname: | Vortex Drilling, Inc. |
| Drllicno: | 4868 | | |
| Compstreet: | 4412 Bluemel Road | Compcity: | San Antonio |
| Compstate: | TX | Compzip: | 78240 |
| Drillernam: | James E. Neal | Traineenam: | Ralph Bartholomew |
| Tnum: | 59046 | | |
| Comments: | Not Reported | | |
| Confidenti: | 0 | Letterrecv: | Not Reported |
| Deleted: | 0 | Insdate: | Not Reported |
| Site id: | TXMON3000281237 | | |
| Latitude: | 30.263611 | | |
| Longitude: | -97.696388 | | |

---

**H132**
**ESE**
**1/4 - 1/2 Mile**
**Higher**

**TX WELLS** **TXPLU3000046305**

| | | | |
|---|---|---|---|
| Plugtrackn: | 47144 | | |
| Dateentere: | 16-APR-08 | Ownname: | ExxonMobil Oil Corporation |
| Ownstreet: | 2800 Decker Drive | Owncity: | Baytown |
| Ownstate: | TX | Ownzip: | 77520 |
| Wellstreet: | 1017 Springdale | | |
| Wellcity: | Austin | Wellzip: | 78721 |
| County: | Travis | | |
| Latitude: | 301559 | | |
| Lat dec: | 30.266388 | | |
| Longitude: | 974137 | | |
| Long dec: | -97.69361 | | |
| Brmod: | Garmin etrex | | |
| Gn: | 58438 | | |
| Gn1: | 58 | Gn75: | 43 |
| Gn25: | 8 | Ownwellno: | MW-8 |
| Typewater: | 0 | Typemon: | 1 |
| Typeinj: | 0 | Typedw: | 0 |
| Histdrille: | N/A | Histdrllic: | Not Reported |
| Histdatedr: | Not Reported | Histtracki: | Not Reported |
| Histdiamin: | 4 | Histdepth: | 25 |
| Plugdate: | 23-JAN-08 | | |
| Plugmethco: | No Data | | |
| Plugopname: | Lawrence Tobola | | |
| Plugoplic: | 3026 | | |
| Plugmeth1: | 1 | Plugmeth2: | 0 |
| Plugmeth3: | 0 | Plugmeth4: | 0 |
| Plugmethot: | 0 | Plugvar: | Not Reported |
| Cdiam1: | 4 | Cfrom1: | 10 |
| Cto1: | 25 | Cdiam2: | Not Reported |
| Cfrom2: | Not Reported | Cto2: | Not Reported |

| | | | |
|---|---|---|---|
| Cdiam3: | Not Reported | Cfrom3: | Not Reported |
| Cto3: | Not Reported | Cbfrom1: | 0 |
| Cbto1: | 25 | Cbsacks1: | 5 cement bentonite grout |
| Cbfrom2: | Not Reported | Cbto2: | Not Reported |
| Cbsacks2: | Not Reported | Cbfrom3: | Not Reported |
| Cbto3: | Not Reported | Cbsacks3: | Not Reported |
| Cbfrom4: | Not Reported | Cbto4: | Not Reported |
| Cbsacks4: | Not Reported | Cbfrom5: | Not Reported |
| Cbto5: | Not Reported | Cbsacks5: | Not Reported |
| Compname: | Best Drilling Services, Inc. | Compstreet: | P.O. Box 845 |
| Compcity: | Friendswood | Compstate: | TX |
| Compzip: | 77549 | Nameassig: | Lawrence Tobola |
| Traineenam: | Not Reported | Tnum: | Not Reported |
| Deleted: | 0 | Site id: | TXPLU3000046305 |

---

**L133**
**West**
**1/4 - 1/2 Mile**
**Higher**

**TX WELLS** **TXMON3000059347**

| | | | |
|---|---|---|---|
| Dateentere: | 06-JUN-05 | Ownname: | ACC Eastview |
| Ownstreet: | 3401 Webberville Rd | | |
| Owncity: | Austin | Ownstate: | TX |
| Ownzip: | 78702 | County: | Travis |
| Wellstreet: | 3401 Webberville Rd | | |
| Wellcity: | Austin | Wellzip: | 78702 |
| Own: | MW-12 | | |
| Lat dec: | 30.268888 | | |
| Long dec: | -97.706666 | | |
| Elev: | 0 | | |
| Brandmodel: | Not Reported | | |
| Gn: | 58438 | | |
| Gn1: | 58 | Gn75: | 43 |
| Gn25: | 8 | Twn: | 1 |
| Twd: | 0 | Twr: | 0 |
| Twrp: | 0 | Twrg: | 0 |
| Um: | 1 | Ue: | 0 |
| Ud: | 0 | Uin: | 0 |
| Uir: | 0 | Ug: | 0 |
| Uij: | 0 | Up: | 0 |
| Udw: | 0 | Ut: | 0 |
| Us: | 0 | Uf: | 0 |
| Pby: | 0 | Pbn: | 0 |
| Datestart: | 13-APR-05 | Datecomp: | 13-APR-05 |
| Dia1: | 2 | Dia1to: | 12 |
| Dia2: | Not Reported | Dia2from: | Not Reported |
| Dia2to: | Not Reported | Dia3: | Not Reported |
| Dia3from: | Not Reported | Dia3to: | Not Reported |
| Dmdriven: | 1 | Dmairrotar: | 0 |
| Dmmudrotar: | 0 | Dmbored: | 0 |
| Dmairham: | 0 | Dmcabletoo: | 0 |
| Dmjetted: | 0 | Dmhollowst: | 0 |
| Dmrevcirc: | 0 | Dmotherck: | 0 |
| Dmother: | Not Reported | Bco: | 1 |
| Bcs: | 0 | Bcg: | 0 |
| Bcgs: | Not Reported | Bcu: | 0 |
| Bcoc: | 0 | Bcot: | Not Reported |
| Gpf: | Not Reported | Gpt: | Not Reported |
| Cemfrom1: | 12 | Cemto1: | 5 |
| Nosacks1: | .4 sand | Cemfrom2: | 5 |

| | | | |
|---|---|---|---|
| Cemto2: | 0 | Nosacks2: | .1 Bentonite |
| Cemfrom3: | Not Reported | Cemto3: | Not Reported |
| Nosacks3: | Not Reported | Cementmeth: | Not Reported |
| Cementby: | ESN | Ds: | Not Reported |
| Dpl: | Not Reported | Dsv: | Not Reported |
| Appvar: | Not Reported | Scs: | 1 |
| Scsv: | 0 | Scp: | 0 |
| Sca: | 0 | Watlev: | Not Reported |
| Watlevdate: | Not Reported | Artflow: | Not Reported |
| Wellplug48: | 0 | Tpturbine: | 0 |
| Tpjet: | 0 | Tpsubmersi: | 0 |
| Tpcylinder: | 0 | Tpotherck: | 0 |
| Tpother: | Not Reported | Pumpbowlde: | Not Reported |
| Wtpump: | 0 | Wtbailer: | 0 |
| Wtjetted: | 0 | Wtestimate: | 0 |
| Welltestyi: | Not Reported | Welltestdr: | Not Reported |
| Welltesthr: | Not Reported | Watqualund: | 0 |
| Watqualu 1: | 1 | Watertype: | Not Reported |
| Stratdepth: | Not Reported | Chemanaly: | 0 |
| Chemanaln: | 1 | Undnatural: | 0 |
| Untype: | Not Reported | Undhydro: | 0 |
| Undhaz: | 0 | Undotherck: | 0 |
| Undother: | Not Reported | | |
| Undcertify: | 0 | Compname: | ESN |
| Drllicno: | 4928 | | |
| Compstreet: | 14493 S. Padre Island Dr. A388 | Compcity: | Corpus Christi |
| Compstate: | TX | Compzip: | 78418 |
| Drillernam: | John W. Braden | Traineenam: | Not Reported |
| Tnum: | Not Reported | | |
| Comments: | Not Reported | | |
| Confidenti: | 0 | Letterrecv: | Not Reported |
| Deleted: | 0 | Insdate: | Not Reported |
| Site id: | TXMON3000059347 | | |
| Latitude: | 30.268888 | | |
| Longitude: | -97.706666 | | |

---

**L134**
**West**
**1/4 - 1/2 Mile**
**Higher**

**TX WELLS** **TXDOL2000154011**

| | | | |
|---|---|---|---|
| Fid: | 154010 | Rec id: | 154005 |
| Edr site i: | 60401 | Owner: | ACC Eastview |
| Ownerwell: | MW-12 | | |
| Address: | 3401 Webberville Rd | | <br>Austin ,TX78702 |
| Grid: | 58-43-8 | | |
| Waddress: | 3401 Webberville Rd | | <br>Austin ,TX78702 |
| Lat : | 30° 16 08N | Wcounty: | Travis |
| Long : | 097° 42 24 W | Elevation: | No Data |
| Gpsused: | No Data | Typeofwork: | New Well |
| Propuse: | Monitor | Sdate: | Not Reported |
| Completedd: | Not Reported | | |
| Diameter: | 2 in From Surface To 12 ft | | |
| Dmethod: | Driven | | |
| Bcompletio: | Open Hole | | |
| Packedfrom: | Not Reported | | |
| Packsize: | Not Reported | | |
| Finterval: | From 12 ft to 5 ft with .4 sand (#sacks and material) | | |
| Sinterval: | From 5 ft to 0 ft with .1 Bentonite (#sacks and material) | | |
| Tinterval: | No Data | | |
| Usedmethod: | No Data | Cementedby: | ESN |

| | | | |
|---|---|---|---|
| Contaminat: | No Data | Propertyli: | No Data |
| Verrimetho: | No Data | Variance: | No Data |
| Surface: | Surface Slab Installed | Staticleve: | No Data |
| Flow: | No Data | | |
| Packers: | No Data | | |
| Cementinwe: | No Data | Typepump: | No Data |
| Pumpbowl: | Not Reported | Welltests: | No Data |
| Yield: | Not Reported | | |
| Watertype: | No Data | Stratadept: | No Data |
| Chemicalma: | No | Undesirabl: | No |
| Companynam: | ESN | Companyadd: | 14493 S. Padre Island Dr. A388 |
| Ccitystate: | Corpus Christi , TX 78418 | Licensenum: | 4928 |
| Wsignature: | John W. Braden | Dsignature: | No Data |
| Regnum: | No Data | | |
| Comments : | No Data | | |
| Site id: | TXDOL2000154011 | | |

---

**L135**
**West**
**1/4 - 1/2 Mile**
**Higher**

**TX WELLS** **TXMON3000105305**

| | | | |
|---|---|---|---|
| Dateentere: | 19-MAR-07 | Ownname: | Austin Community College |
| Ownstreet: | 3401 Webberville Road | | |
| Owncity: | Austin | Ownstate: | TX |
| Ownzip: | 78702 | County: | Travis |
| Wellstreet: | 3401 Webberville Road | | |
| Wellcity: | Austin | Wellzip: | 78702 |
| Own: | SB-9A | | |
| Lat dec: | 30.269443 | | |
| Long dec: | -97.706666 | | |
| Elev: | 0 | | |
| Brandmodel: | Google Earth | | |
| Gn: | 58438 | | |
| Gn1: | 58 | Gn75: | 43 |
| Gn25: | 8 | Twn: | 1 |
| Twd: | 0 | Twr: | 0 |
| Twrp: | 0 | Twrg: | 0 |
| Um: | 0 | Ue: | 1 |
| Ud: | 0 | Uin: | 0 |
| Uir: | 0 | Ug: | 0 |
| Uij: | 0 | Up: | 0 |
| Udw: | 0 | Ut: | 0 |
| Us: | 0 | Uf: | 0 |
| Pby: | 0 | Pbn: | 0 |
| Datestart: | 21-FEB-07 | Datecomp: | 21-FEB-07 |
| Dia1: | 3 | Dia1to: | 15 |
| Dia2: | Not Reported | Dia2from: | Not Reported |
| Dia2to: | Not Reported | Dia3: | Not Reported |
| Dia3from: | Not Reported | Dia3to: | Not Reported |
| Dmdriven: | 1 | Dmairrotar: | 0 |
| Dmmudrotar: | 0 | Dmbored: | 0 |
| Dmairham: | 0 | Dmcabletoo: | 0 |
| Dmjetted: | 0 | Dmhollowst: | 0 |
| Dmrevcirc: | 0 | Dmotherck: | 0 |
| Dmother: | Not Reported | Bco: | 0 |
| Bcs: | 0 | Bcg: | 0 |
| Bcgs: | Not Reported | Bcu: | 0 |
| Bcoc: | 1 | Bcot: | Plugged |
| Gpf: | Not Reported | Gpt: | Not Reported |
| Cemfrom1: | 0 | Cemto1: | 2 |
| Nosacks1: | 1 Concrete | Cemfrom2: | 2 |

| | | | |
|---|---|---|---|
| Cemto2: | 15 | Nosacks2: | 1.25 Bentonite |
| Cemfrom3: | Not Reported | Cemto3: | Not Reported |
| Nosacks3: | Not Reported | Cementmeth: | Hand Mixed |
| Cementby: | Vortex Drilling Inc. | Ds: | Not Reported |
| Dpl: | Not Reported | Dsv: | Not Reported |
| Appvar: | Not Reported | Scs: | 0 |
| Scsv: | 0 | Scp: | 0 |
| Sca: | 1 | Watlev: | Not Reported |
| Watlevdate: | Not Reported | Artflow: | Not Reported |
| Wellplug48: | 0 | Tpturbine: | 0 |
| Tpjet: | 0 | Tpsubmersi: | 0 |
| Tpcylinder: | 0 | Tpotherck: | 0 |
| Tpother: | Not Reported | Pumpbowlde: | Not Reported |
| Wtpump: | 0 | Wtbailer: | 0 |
| Wtjetted: | 0 | Wtestimate: | 0 |
| Welltestyi: | Not Reported | Welltestdr: | Not Reported |
| Welltesthr: | Not Reported | Watqualund: | 0 |
| Watqualu 1: | 0 | Watertype: | Non Potable |
| Stratdepth: | Not Reported | Chemanaly: | 0 |
| Chemanaln: | 0 | Undnatural: | 0 |
| Untype: | Not Reported | Undhydro: | 0 |
| Undhaz: | 0 | Undotherck: | 0 |
| Undother: | Not Reported | | |
| Undcertify: | 0 | Compname: | Vortex Drilling, Inc. |
| Drllicno: | 54776 | | |
| Compstreet: | 4412 Bluemel Road | Compcity: | San Antonio |
| Compstate: | TX | Compzip: | 78240 |
| Drillernam: | Robert Joiner | Traineenam: | Not Reported |
| Tnum: | Not Reported | | |
| Comments: | Not Reported | | |
| Confidenti: | 0 | Letterrecv: | Not Reported |
| Deleted: | 0 | Insdate: | Not Reported |
| Site id: | TXMON3000105305 | | |
| Latitude: | 30.269443 | | |
| Longitude: | -97.706666 | | |

---

**L136**
**West**
**1/4 - 1/2 Mile**
**Higher**

**TX WELLS** **TXMON3000105308**

| | | | |
|---|---|---|---|
| Dateentere: | 19-MAR-07 | Ownname: | Austin Community College |
| Ownstreet: | 3401 Webberville Road | | |
| Owncity: | Austin | Ownstate: | TX |
| Ownzip: | 78702 | County: | Travis |
| Wellstreet: | 3401 Webberville Road | | |
| Wellcity: | Austin | Wellzip: | 78702 |
| Own: | SB-32 | | |
| Lat dec: | 30.269443 | | |
| Long dec: | -97.706666 | | |
| Elev: | 0 | | |
| Brandmodel: | Google Earth | | |
| Gn: | 58438 | | |
| Gn1: | 58 | Gn75: | 43 |
| Gn25: | 8 | Twn: | 1 |
| Twd: | 0 | Twr: | 0 |
| Twrp: | 0 | Twrg: | 0 |
| Um: | 0 | Ue: | 1 |
| Ud: | 0 | Uin: | 0 |
| Uir: | 0 | Ug: | 0 |
| Uij: | 0 | Up: | 0 |

| | | | |
|---|---|---|---|
| Udw: | 0 | Ut: | 0 |
| Us: | 0 | Uf: | 0 |
| Pby: | 0 | Pbn: | 0 |
| Datestart: | 21-FEB-07 | Datecomp: | 21-FEB-07 |
| Dia1: | 3 | Dia1to: | 6 |
| Dia2: | Not Reported | Dia2from: | Not Reported |
| Dia2to: | Not Reported | Dia3: | Not Reported |
| Dia3from: | Not Reported | Dia3to: | Not Reported |
| Dmdriven: | 1 | Dmairrotar: | 0 |
| Dmmudrotar: | 0 | Dmbored: | 0 |
| Dmairham: | 0 | Dmcabletoo: | 0 |
| Dmjetted: | 0 | Dmhollowst: | 0 |
| Dmrevcirc: | 0 | Dmotherck: | 0 |
| Dmother: | Not Reported | Bco: | 0 |
| Bcs: | 0 | Bcg: | 0 |
| Bcgs: | Not Reported | Bcu: | 0 |
| Bcoc: | 1 | Bcot: | Plugged |
| Gpf: | Not Reported | Gpt: | Not Reported |
| Cemfrom1: | 0 | Cemto1: | 2 |
| Nosacks1: | 1 Concrete | Cemfrom2: | 2 |
| Cemto2: | 6 | Nosacks2: | .5 Bentonite |
| Cemfrom3: | Not Reported | Cemto3: | Not Reported |
| Nosacks3: | Not Reported | Cementmeth: | Hand Mixed |
| Cementby: | Vortex Drilling Inc. | Ds: | Not Reported |
| Dpl: | Not Reported | Dsv: | Not Reported |
| Appvar: | Not Reported | Scs: | 0 |
| Scsv: | 0 | Scp: | 0 |
| Sca: | 1 | Watlev: | Not Reported |
| Watlevdate: | Not Reported | Artflow: | Not Reported |
| Wellplug48: | 0 | Tpturbine: | 0 |
| Tpjet: | 0 | Tpsubmersi: | 0 |
| Tpcylinder: | 0 | Tpotherck: | 0 |
| Tpother: | Not Reported | Pumpbowlde: | Not Reported |
| Wtpump: | 0 | Wtbailer: | 0 |
| Wtjetted: | 0 | Wtestimate: | 0 |
| Welltestyi: | Not Reported | Welltestdr: | Not Reported |
| Welltesthr: | Not Reported | Watqualund: | 0 |
| Watqualu 1: | 0 | Watertype: | Non Potable |
| Stratdepth: | Not Reported | Chemanaly: | 0 |
| Chemanaln: | 0 | Undnatural: | 0 |
| Untype: | Not Reported | Undhydro: | 0 |
| Undhaz: | 0 | Undotherck: | 0 |
| Undother: | Not Reported | | |
| Undcertify: | 0 | Compname: | Vortex Drilling, Inc. |
| Drllicno: | 54776 | | |
| Compstreet: | 4412 Bluemel Road | Compcity: | San Antonio |
| Compstate: | TX | Compzip: | 78240 |
| Drillernam: | Robert Joiner | Traineenam: | Not Reported |
| Tnum: | Not Reported | | |
| Comments: | Not Reported | | |
| Confidenti: | 0 | Letterrecv: | Not Reported |
| Deleted: | 0 | Insdate: | Not Reported |
| Site id: | TXMON3000105308 | | |
| Latitude: | 30.269443 | | |
| Longitude: | -97.706666 | | |

| Map ID<br>Direction<br>Distance<br>Elevation | Database | EDR ID Number |
|---|---|---|
| **L137**<br>**West**<br>**1/4 - 1/2 Mile**<br>**Higher** | **TX WELLS** | **TXMON3000105324** |

| | | | |
|---|---|---|---|
| Dateentere: | 19-MAR-07 | Ownname: | Austin Community College |
| Ownstreet: | 3401 Webberville Road | | |
| Owncity: | Austin | Ownstate: | TX |
| Ownzip: | 78702 | County: | Travis |
| Wellstreet: | 3401 Webberville Road | | |
| Wellcity: | Austin | Wellzip: | 78702 |
| Own: | SB-33 | | |
| Lat dec: | 30.269443 | | |
| Long dec: | -97.706666 | | |
| Elev: | 0 | | |
| Brandmodel: | Google Earth | | |
| Gn: | 58438 | | |
| Gn1: | 58 | Gn75: | 43 |
| Gn25: | 8 | Twn: | 1 |
| Twd: | 0 | Twr: | 0 |
| Twrp: | 0 | Twrg: | 0 |
| Um: | 0 | Ue: | 1 |
| Ud: | 0 | Uin: | 0 |
| Uir: | 0 | Ug: | 0 |
| Uij: | 0 | Up: | 0 |
| Udw: | 0 | Ut: | 0 |
| Us: | 0 | Uf: | 0 |
| Pby: | 0 | Pbn: | 0 |
| Datestart: | 21-FEB-07 | Datecomp: | 21-FEB-07 |
| Dia1: | 3 | Dia1to: | 6 |
| Dia2: | Not Reported | Dia2from: | Not Reported |
| Dia2to: | Not Reported | Dia3: | Not Reported |
| Dia3from: | Not Reported | Dia3to: | Not Reported |
| Dmdriven: | 1 | Dmairrotar: | 0 |
| Dmmudrotar: | 0 | Dmbored: | 0 |
| Dmairham: | 0 | Dmcabletoo: | 0 |
| Dmjetted: | 0 | Dmhollowst: | 0 |
| Dmrevcirc: | 0 | Dmotherck: | 0 |
| Dmother: | Not Reported | Bco: | 0 |
| Bcs: | 0 | Bcg: | 0 |
| Bcgs: | Not Reported | Bcu: | 0 |
| Bcoc: | 1 | Bcot: | Plugged |
| Gpf: | Not Reported | Gpt: | Not Reported |
| Cemfrom1: | 0 | Cemto1: | 2 |
| Nosacks1: | 1 Concrete | Cemfrom2: | 2 |
| Cemto2: | 6 | Nosacks2: | .5 Bentonite |
| Cemfrom3: | Not Reported | Cemto3: | Not Reported |
| Nosacks3: | Not Reported | Cementmeth: | Hand Mixed |
| Cementby: | Vortex Drilling Inc. | Ds: | Not Reported |
| Dpl: | Not Reported | Dsv: | Not Reported |
| Appvar: | Not Reported | Scs: | 0 |
| Scsv: | 0 | Scp: | 0 |
| Sca: | 1 | Watlev: | Not Reported |
| Watlevdate: | Not Reported | Artflow: | Not Reported |
| Wellplug48: | 0 | Tpturbine: | 0 |

| | | | |
|---|---|---|---|
| Tpjet: | 0 | Tpsubmersi: | 0 |
| Tpcylinder: | 0 | Tpotherck: | 0 |
| Tpother: | Not Reported | Pumpbowlde: | Not Reported |
| Wtpump: | 0 | Wtbailer: | 0 |
| Wtjetted: | 0 | Wtestimate: | 0 |
| Welltestyi: | Not Reported | Welltestdr: | Not Reported |
| Welltesthr: | Not Reported | Watqualund: | 0 |
| Watqualu 1: | 0 | Watertype: | Non Potable |
| Stratdepth: | Not Reported | Chemanaly: | 0 |
| Chemanaln: | 0 | Undnatural: | 0 |
| Untype: | Not Reported | Undhydro: | 0 |
| Undhaz: | 0 | Undotherck: | 0 |
| Undother: | Not Reported | | |
| Undcertify: | 0 | Compname: | Vortex Drilling, Inc. |
| Drllicno: | 54776 | | |
| Compstreet: | 4412 Bluemel Road | Compcity: | San Antonio |
| Compstate: | TX | Compzip: | 78240 |
| Drillernam: | Robert Joiner | Traineenam: | Not Reported |
| Tnum: | Not Reported | | |
| Comments: | Not Reported | | |
| Confidenti: | 0 | Letterrecv: | Not Reported |
| Deleted: | 0 | Insdate: | Not Reported |
| Site id: | TXMON3000105324 | | |
| Latitude: | 30.269443 | | |
| Longitude: | -97.706666 | | |

---

**L138**
**West**
**1/4 - 1/2 Mile**
**Higher**

**TX WELLS** **TXMON3000105298**

| | | | |
|---|---|---|---|
| Dateentere: | 19-MAR-07 | Ownname: | Austin Community College |
| Ownstreet: | 3401 Webberville Road | | |
| Owncity: | Austin | Ownstate: | TX |
| Ownzip: | 78702 | County: | Travis |
| Wellstreet: | 3401 Webberville Road | | |
| Wellcity: | Austin | Wellzip: | 78702 |
| Own: | SB-31 | | |
| Lat dec: | 30.269443 | | |
| Long dec: | -97.706666 | | |
| Elev: | 0 | | |
| Brandmodel: | Google Earth | | |
| Gn: | 58438 | | |
| Gn1: | 58 | Gn75: | 43 |
| Gn25: | 8 | Twn: | 1 |
| Twd: | 0 | Twr: | 0 |
| Twrp: | 0 | Twrg: | 0 |
| Um: | 0 | Ue: | 1 |
| Ud: | 0 | Uin: | 0 |
| Uir: | 0 | Ug: | 0 |
| Uij: | 0 | Up: | 0 |
| Udw: | 0 | Ut: | 0 |
| Us: | 0 | Uf: | 0 |
| Pby: | 0 | Pbn: | 0 |
| Datestart: | 21-FEB-07 | Datecomp: | 21-FEB-07 |
| Dia1: | 3 | Dia1to: | 20 |
| Dia2: | Not Reported | Dia2from: | Not Reported |
| Dia2to: | Not Reported | Dia3: | Not Reported |
| Dia3from: | Not Reported | Dia3to: | Not Reported |
| Dmdriven: | 1 | Dmairrotar: | 0 |
| Dmmudrotar: | 0 | Dmbored: | 0 |

| | | | |
|---|---|---|---|
| Dmairham: | 0 | Dmcabletoo: | 0 |
| Dmjetted: | 0 | Dmhollowst: | 0 |
| Dmrevcirc: | 0 | Dmotherck: | 0 |
| Dmother: | Not Reported | Bco: | 0 |
| Bcs: | 0 | Bcg: | 0 |
| Bcgs: | Not Reported | Bcu: | 0 |
| Bcoc: | 1 | Bcot: | Plugged |
| Gpf: | Not Reported | Gpt: | Not Reported |
| Cemfrom1: | 0 | Cemto1: | 2 |
| Nosacks1: | 1 Concrete | Cemfrom2: | 2 |
| Cemto2: | 20 | Nosacks2: | 2 Bentonite |
| Cemfrom3: | Not Reported | Cemto3: | Not Reported |
| Nosacks3: | Not Reported | Cementmeth: | Hand Mixed |
| Cementby: | Vortex Drilling Inc. | Ds: | Not Reported |
| Dpl: | Not Reported | Dsv: | Not Reported |
| Appvar: | Not Reported | Scs: | 0 |
| Scsv: | 0 | Scp: | 0 |
| Sca: | 1 | Watlev: | Not Reported |
| Watlevdate: | Not Reported | Artflow: | Not Reported |
| Wellplug48: | 0 | Tpturbine: | 0 |
| Tpjet: | 0 | Tpsubmersi: | 0 |
| Tpcylinder: | 0 | Tpotherck: | 0 |
| Tpother: | Not Reported | Pumpbowlde: | Not Reported |
| Wtpump: | 0 | Wtbailer: | 0 |
| Wtjetted: | 0 | Wtestimate: | 0 |
| Welltestyi: | Not Reported | Welltestdr: | Not Reported |
| Welltesthr: | Not Reported | Watqualund: | 0 |
| Watqualu 1: | 0 | Watertype: | Non Potable |
| Stratdepth: | Not Reported | Chemanaly: | 0 |
| Chemanaln: | 0 | Undnatural: | 0 |
| Untype: | Not Reported | Undhydro: | 0 |
| Undhaz: | 0 | Undotherck: | 0 |
| Undother: | Not Reported | | |
| Undcertify: | 0 | Compname: | Vortex Drilling, Inc. |
| Drllicno: | 54776 | | |
| Compstreet: | 4412 Bluemel Road | Compcity: | San Antonio |
| Compstate: | TX | Compzip: | 78240 |
| Drillernam: | Robert Joiner | Traineenam: | Not Reported |
| Tnum: | Not Reported | | |
| Comments: | Not Reported | | |
| Confidenti: | 0 | Letterrecv: | Not Reported |
| Deleted: | 0 | Insdate: | Not Reported |
| Site id: | TXMON3000105298 | | |
| Latitude: | 30.269443 | | |
| Longitude: | -97.706666 | | |

---

**L139**
**West**
**1/4 - 1/2 Mile**
**Higher**

**TX WELLS** **TXMON3000105300**

| | | | |
|---|---|---|---|
| Dateentere: | 19-MAR-07 | Ownname: | Austin Community College |
| Ownstreet: | 3401 Webberville Road | | |
| Owncity: | Austin | Ownstate: | TX |
| Ownzip: | 78702 | County: | Travis |
| Wellstreet: | 3401 Webberville Road | | |
| Wellcity: | Austin | Wellzip: | 78702 |
| Own: | SB-28 | | |
| Lat dec: | 30.269443 | | |
| Long dec: | -97.706666 | | |
| Elev: | 0 | | |

| | | | |
|---|---|---|---|
| Brandmodel: | Google Earth | | |
| Gn: | 58438 | | |
| Gn1: | 58 | Gn75: | 43 |
| Gn25: | 8 | Twn: | 1 |
| Twd: | 0 | Twr: | 0 |
| Twrp: | 0 | Twrg: | 0 |
| Um: | 0 | Ue: | 1 |
| Ud: | 0 | Uin: | 0 |
| Uir: | 0 | Ug: | 0 |
| Uij: | 0 | Up: | 0 |
| Udw: | 0 | Ut: | 0 |
| Us: | 0 | Uf: | 0 |
| Pby: | 0 | Pbn: | 0 |
| Datestart: | 21-FEB-07 | Datecomp: | 21-FEB-07 |
| Dia1: | 3 | Dia1to: | 20 |
| Dia2: | Not Reported | Dia2from: | Not Reported |
| Dia2to: | Not Reported | Dia3: | Not Reported |
| Dia3from: | Not Reported | Dia3to: | Not Reported |
| Dmdriven: | 1 | Dmairrotar: | 0 |
| Dmmudrotar: | 0 | Dmbored: | 0 |
| Dmairham: | 0 | Dmcabletoo: | 0 |
| Dmjetted: | 0 | Dmhollowst: | 0 |
| Dmrevcirc: | 0 | Dmotherck: | 0 |
| Dmother: | Not Reported | Bco: | 0 |
| Bcs: | 0 | Bcg: | 0 |
| Bcgs: | Not Reported | Bcu: | 0 |
| Bcoc: | 1 | Bcot: | Plugged |
| Gpf: | Not Reported | Gpt: | Not Reported |
| Cemfrom1: | 0 | Cemto1: | 2 |
| Nosacks1: | 1 Concrete | Cemfrom2: | 2 |
| Cemto2: | 20 | Nosacks2: | 2 Bentonite |
| Cemfrom3: | Not Reported | Cemto3: | Not Reported |
| Nosacks3: | Not Reported | Cementmeth: | Hand Mixed |
| Cementby: | Vortex Drilling Inc. | Ds: | Not Reported |
| Dpl: | Not Reported | Dsv: | Not Reported |
| Appvar: | Not Reported | Scs: | 0 |
| Scsv: | 0 | Scp: | 0 |
| Sca: | 1 | Watlev: | Not Reported |
| Watlevdate: | Not Reported | Artflow: | Not Reported |
| Wellplug48: | 0 | Tpturbine: | 0 |
| Tpjet: | 0 | Tpsubmersi: | 0 |
| Tpcylinder: | 0 | Tpotherck: | 0 |
| Tpother: | Not Reported | Pumpbowlde: | Not Reported |
| Wtpump: | 0 | Wtbailer: | 0 |
| Wtjetted: | 0 | Wtestimate: | 0 |
| Welltestyi: | Not Reported | Welltestdr: | Not Reported |
| Welltesthr: | Not Reported | Watqualund: | 0 |
| Watqualu 1: | 0 | Watertype: | Non Potable |
| Stratdepth: | Not Reported | Chemanaly: | 0 |
| Chemanaln: | 0 | Undnatural: | 0 |
| Untype: | Not Reported | Undhydro: | 0 |
| Undhaz: | 0 | Undotherck: | 0 |
| Undother: | Not Reported | | |
| Undcertify: | 0 | Compname: | Vortex Drilling, Inc. |
| Drllicno: | 54776 | | |
| Compstreet: | 4412 Bluemel Road | Compcity: | San Antonio |
| Compstate: | TX | Compzip: | 78240 |
| Drillernam: | Robert Joiner | Traineenam: | Not Reported |
| Tnum: | Not Reported | | |
| Comments: | Not Reported | | |

| | | | |
|---|---|---|---|
| Confidenti: | 0 | Letterrecv: | Not Reported |
| Deleted: | 0 | Insdate: | Not Reported |
| Site id: | TXMON3000105300 | | |
| Latitude: | 30.269443 | | |
| Longitude: | -97.706666 | | |

---

**L140**
**West**
**1/4 - 1/2 Mile**
**Higher**

**TX WELLS** **TXMON3000105303**

| | | | |
|---|---|---|---|
| Dateentere: | 19-MAR-07 | Ownname: | Austin Community College |
| Ownstreet: | 3401 Webberville Road | | |
| Owncity: | Austin | Ownstate: | TX |
| Ownzip: | 78702 | County: | Travis |
| Wellstreet: | 3401 Webberville Road | | |
| Wellcity: | Austin | Wellzip: | 78702 |
| Own: | SB-35 | | |
| Lat dec: | 30.269443 | | |
| Long dec: | -97.706666 | | |
| Elev: | 0 | | |
| Brandmodel: | Google Earth | | |
| Gn: | 58438 | | |
| Gn1: | 58 | Gn75: | 43 |
| Gn25: | 8 | Twn: | 1 |
| Twd: | 0 | Twr: | 0 |
| Twrp: | 0 | Twrg: | 0 |
| Um: | 0 | Ue: | 1 |
| Ud: | 0 | Uin: | 0 |
| Uir: | 0 | Ug: | 0 |
| Uij: | 0 | Up: | 0 |
| Udw: | 0 | Ut: | 0 |
| Us: | 0 | Uf: | 0 |
| Pby: | 0 | Pbn: | 0 |
| Datestart: | 21-FEB-07 | Datecomp: | 21-FEB-07 |
| Dia1: | 3 | Dia1to: | 17 |
| Dia2: | Not Reported | Dia2from: | Not Reported |
| Dia2to: | Not Reported | Dia3: | Not Reported |
| Dia3from: | Not Reported | Dia3to: | Not Reported |
| Dmdriven: | 1 | Dmairrotar: | 0 |
| Dmmudrotar: | 0 | Dmbored: | 0 |
| Dmairham: | 0 | Dmcabletoo: | 0 |
| Dmjetted: | 0 | Dmhollowst: | 0 |
| Dmrevcirc: | 0 | Dmotherck: | 0 |
| Dmother: | Not Reported | Bco: | 0 |
| Bcs: | 0 | Bcg: | 0 |
| Bcgs: | Not Reported | Bcu: | 0 |
| Bcoc: | 1 | Bcot: | Plugged |
| Gpf: | Not Reported | Gpt: | Not Reported |
| Cemfrom1: | 0 | Cemto1: | 2 |
| Nosacks1: | 1 Concrete | Cemfrom2: | 2 |
| Cemto2: | 17 | Nosacks2: | 1.5 Bentonite |
| Cemfrom3: | Not Reported | Cemto3: | Not Reported |
| Nosacks3: | Not Reported | Cementmeth: | Hand Mixed |
| Cementby: | Vortex Drilling Inc. | Ds: | Not Reported |
| Dpl: | Not Reported | Dsv: | Not Reported |
| Appvar: | Not Reported | Scs: | 0 |
| Scsv: | 0 | Scp: | 0 |
| Sca: | 1 | Watlev: | Not Reported |
| Watlevdate: | Not Reported | Artflow: | Not Reported |
| Wellplug48: | 0 | Tpturbine: | 0 |

| | | | |
|---|---|---|---|
| Tpjet: | 0 | Tpsubmersi: | 0 |
| Tpcylinder: | 0 | Tpotherck: | 0 |
| Tpother: | Not Reported | Pumpbowlde: | Not Reported |
| Wtpump: | 0 | Wtbailer: | 0 |
| Wtjetted: | 0 | Wtestimate: | 0 |
| Welltestyi: | Not Reported | Welltestdr: | Not Reported |
| Welltesthr: | Not Reported | Watqualund: | 0 |
| Watqualu 1: | 0 | Watertype: | Non Potable |
| Stratdepth: | Not Reported | Chemanaly: | 0 |
| Chemanaln: | 0 | Undnatural: | 0 |
| Untype: | Not Reported | Undhydro: | 0 |
| Undhaz: | 0 | Undotherck: | 0 |
| Undother: | Not Reported | | |
| Undcertify: | 0 | Compname: | Vortex Drilling, Inc. |
| Drllicno: | 54776 | | |
| Compstreet: | 4412 Bluemel Road | Compcity: | San Antonio |
| Compstate: | TX | Compzip: | 78240 |
| Drillernam: | Robert Joiner | Traineenam: | Not Reported |
| Tnum: | Not Reported | | |
| Comments: | Not Reported | | |
| Confidenti: | 0 | Letterrecv: | Not Reported |
| Deleted: | 0 | Insdate: | Not Reported |
| Site id: | TXMON3000105303 | | |
| Latitude: | 30.269443 | | |
| Longitude: | -97.706666 | | |

---

**L141**
**West**
**1/4 - 1/2 Mile**
**Higher**

**TX WELLS** **TXMON3000105325**

| | | | |
|---|---|---|---|
| Dateentere: | 19-MAR-07 | Ownname: | Austin Community College |
| Ownstreet: | 3401 Webberville Road | | |
| Owncity: | Austin | Ownstate: | TX |
| Ownzip: | 78702 | County: | Travis |
| Wellstreet: | 3401 Webberville Road | | |
| Wellcity: | Austin | Wellzip: | 78702 |
| Own: | SB-34 | | |
| Lat dec: | 30.269443 | | |
| Long dec: | -97.706666 | | |
| Elev: | 0 | | |
| Brandmodel: | Google Earth | | |
| Gn: | 58438 | | |
| Gn1: | 58 | Gn75: | 43 |
| Gn25: | 8 | Twn: | 1 |
| Twd: | 0 | Twr: | 0 |
| Twrp: | 0 | Twrg: | 0 |
| Um: | 0 | Ue: | 1 |
| Ud: | 0 | Uin: | 0 |
| Uir: | 0 | Ug: | 0 |
| Uij: | 0 | Up: | 0 |
| Udw: | 0 | Ut: | 0 |
| Us: | 0 | Uf: | 0 |
| Pby: | 0 | Pbn: | 0 |
| Datestart: | 21-FEB-07 | Datecomp: | 21-FEB-07 |
| Dia1: | 3 | Dia1to: | 6 |
| Dia2: | Not Reported | Dia2from: | Not Reported |
| Dia2to: | Not Reported | Dia3: | Not Reported |
| Dia3from: | Not Reported | Dia3to: | Not Reported |
| Dmdriven: | 1 | Dmairrotar: | 0 |
| Dmmudrotar: | 0 | Dmbored: | 0 |

| | | | |
|---|---|---|---|
| Dmairham: | 0 | Dmcabletoo: | 0 |
| Dmjetted: | 0 | Dmhollowst: | 0 |
| Dmrevcirc: | 0 | Dmotherck: | 0 |
| Dmother: | Not Reported | Bco: | 0 |
| Bcs: | 0 | Bcg: | 0 |
| Bcgs: | Not Reported | Bcu: | 0 |
| Bcoc: | 1 | Bcot: | Plugged |
| Gpf: | Not Reported | Gpt: | Not Reported |
| Cemfrom1: | 0 | Cemto1: | 2 |
| Nosacks1: | 1 Concrete | Cemfrom2: | 2 |
| Cemto2: | 6 | Nosacks2: | .5 Bentonite |
| Cemfrom3: | Not Reported | Cemto3: | Not Reported |
| Nosacks3: | Not Reported | Cementmeth: | Hand Mixed |
| Cementby: | Vortex Drilling Inc. | Ds: | Not Reported |
| Dpl: | Not Reported | Dsv: | Not Reported |
| Appvar: | Not Reported | Scs: | 0 |
| Scsv: | 0 | Scp: | 0 |
| Sca: | 1 | Watlev: | Not Reported |
| Watlevdate: | Not Reported | Artflow: | Not Reported |
| Wellplug48: | 0 | Tpturbine: | 0 |
| Tpjet: | 0 | Tpsubmersi: | 0 |
| Tpcylinder: | 0 | Tpotherck: | 0 |
| Tpother: | Not Reported | Pumpbowlde: | Not Reported |
| Wtpump: | 0 | Wtbailer: | 0 |
| Wtjetted: | 0 | Wtestimate: | 0 |
| Welltestyi: | Not Reported | Welltestdr: | Not Reported |
| Welltesthr: | Not Reported | Watqualund: | 0 |
| Watqualu 1: | 0 | Watertype: | Non Potable |
| Stratdepth: | Not Reported | Chemanaly: | 0 |
| Chemanaln: | 0 | Undnatural: | 0 |
| Untype: | Not Reported | Undhydro: | 0 |
| Undhaz: | 0 | Undotherck: | 0 |
| Undother: | Not Reported | | |
| Undcertify: | 0 | Compname: | Vortex Drilling, Inc. |
| Drllicno: | 54776 | | |
| Compstreet: | 4412 Bluemel Road | Compcity: | San Antonio |
| Compstate: | TX | Compzip: | 78240 |
| Drillernam: | Robert Joiner | Traineenam: | Not Reported |
| Tnum: | Not Reported | | |
| Comments: | Not Reported | | |
| Confidenti: | 0 | Letterrecv: | Not Reported |
| Deleted: | 0 | Insdate: | Not Reported |
| Site id: | TXMON3000105325 | | |
| Latitude: | 30.269443 | | |
| Longitude: | -97.706666 | | |

---

**L142**
**West**
**1/4 - 1/2 Mile**
**Higher**

**TX WELLS** **TXMON3000105179**

| | | | |
|---|---|---|---|
| Dateentere: | 19-MAR-07 | Ownname: | Austin Community College |
| Ownstreet: | 3401 Webberville Road | | |
| Owncity: | Austin | Ownstate: | TX |
| Ownzip: | 78702 | County: | Travis |
| Wellstreet: | 3401 Webberville Road | | |
| Wellcity: | Austin | Wellzip: | 78702 |
| Own: | SB-30 | | |
| Lat dec: | 30.269443 | | |
| Long dec: | -97.706666 | | |
| Elev: | 0 | | |

| | | | |
|---|---|---|---|
| Brandmodel: | Google Earth | | |
| Gn: | 58438 | | |
| Gn1: | 58 | Gn75: | 43 |
| Gn25: | 8 | Twn: | 1 |
| Twd: | 0 | Twr: | 0 |
| Twrp: | 0 | Twrg: | 0 |
| Um: | 0 | Ue: | 1 |
| Ud: | 0 | Uin: | 0 |
| Uir: | 0 | Ug: | 0 |
| Uij: | 0 | Up: | 0 |
| Udw: | 0 | Ut: | 0 |
| Us: | 0 | Uf: | 0 |
| Pby: | 0 | Pbn: | 0 |
| Datestart: | 21-FEB-07 | Datecomp: | 21-FEB-07 |
| Dia1: | 3 | Dia1to: | 6 |
| Dia2: | Not Reported | Dia2from: | Not Reported |
| Dia2to: | Not Reported | Dia3: | Not Reported |
| Dia3from: | Not Reported | Dia3to: | Not Reported |
| Dmdriven: | 1 | Dmairrotar: | 0 |
| Dmmudrotar: | 0 | Dmbored: | 0 |
| Dmairham: | 0 | Dmcabletoo: | 0 |
| Dmjetted: | 0 | Dmhollowst: | 0 |
| Dmrevcirc: | 0 | Dmotherck: | 0 |
| Dmother: | Not Reported | Bco: | 0 |
| Bcs: | 0 | Bcg: | 0 |
| Bcgs: | Not Reported | Bcu: | 0 |
| Bcoc: | 1 | Bcot: | Plugged |
| Gpf: | Not Reported | Gpt: | Not Reported |
| Cemfrom1: | 0 | Cemto1: | 2 |
| Nosacks1: | 1 Concrete | Cemfrom2: | 2 |
| Cemto2: | 6 | Nosacks2: | .5 Bentonite |
| Cemfrom3: | Not Reported | Cemto3: | Not Reported |
| Nosacks3: | Not Reported | Cementmeth: | Hand Mixed |
| Cementby: | Vortex Drilling Inc. | Ds: | Not Reported |
| Dpl: | Not Reported | Dsv: | Not Reported |
| Appvar: | Not Reported | Scs: | 0 |
| Scsv: | 0 | Scp: | 0 |
| Sca: | 1 | Watlev: | Not Reported |
| Watlevdate: | Not Reported | Artflow: | Not Reported |
| Wellplug48: | 0 | Tpturbine: | 0 |
| Tpjet: | 0 | Tpsubmersi: | 0 |
| Tpcylinder: | 0 | Tpotherck: | 0 |
| Tpother: | Not Reported | Pumpbowlde: | Not Reported |
| Wtpump: | 0 | Wtbailer: | 0 |
| Wtjetted: | 0 | Wtestimate: | 0 |
| Welltestyi: | Not Reported | Welltestdr: | Not Reported |
| Welltesthr: | Not Reported | Watqualund: | 0 |
| Watqualu 1: | 0 | Watertype: | Non Potable |
| Stratdepth: | Not Reported | Chemanaly: | 0 |
| Chemanaln: | 0 | Undnatural: | 0 |
| Untype: | Not Reported | Undhydro: | 0 |
| Undhaz: | 0 | Undotherck: | 0 |
| Undother: | Not Reported | | |
| Undcertify: | 0 | Compname: | Vortex Drilling, Inc. |
| Drllicno: | 54776 | | |
| Compstreet: | 4412 Bluemel Road | Compcity: | San Antonio |
| Compstate: | TX | Compzip: | 78240 |
| Drillernam: | Robert Joiner | Traineenam: | Not Reported |
| Tnum: | Not Reported | | |
| Comments: | Not Reported | | |

| | | | |
|---|---|---|---|
| Confidenti: | 0 | Letterrecv: | Not Reported |
| Deleted: | 0 | Insdate: | Not Reported |
| Site id: | TXMON3000105179 | | |
| Latitude: | 30.269443 | | |
| Longitude: | -97.706666 | | |

---

**L143**
**West**
**1/4 - 1/2 Mile**
**Higher**

**TX WELLS** **TXMON3000105178**

| | | | |
|---|---|---|---|
| Dateentere: | 19-MAR-07 | Ownname: | Austin Community College |
| Ownstreet: | 3401 Webberville Road | | |
| Owncity: | Austin | Ownstate: | TX |
| Ownzip: | 78702 | County: | Travis |
| Wellstreet: | 3401 Webberville Road | | |
| Wellcity: | Austin | Wellzip: | 78702 |
| Own: | SB-29 | | |
| Lat dec: | 30.269443 | | |
| Long dec: | -97.706666 | | |
| Elev: | 0 | | |
| Brandmodel: | Google Earth | | |
| Gn: | 58438 | | |
| Gn1: | 58 | Gn75: | 43 |
| Gn25: | 8 | Twn: | 1 |
| Twd: | 0 | Twr: | 0 |
| Twrp: | 0 | Twrg: | 0 |
| Um: | 0 | Ue: | 1 |
| Ud: | 0 | Uin: | 0 |
| Uir: | 0 | Ug: | 0 |
| Uij: | 0 | Up: | 0 |
| Udw: | 0 | Ut: | 0 |
| Us: | 0 | Uf: | 0 |
| Pby: | 0 | Pbn: | 0 |
| Datestart: | 21-FEB-07 | Datecomp: | 21-FEB-07 |
| Dia1: | 3 | Dia1to: | 6 |
| Dia2: | Not Reported | Dia2from: | Not Reported |
| Dia2to: | Not Reported | Dia3: | Not Reported |
| Dia3from: | Not Reported | Dia3to: | Not Reported |
| Dmdriven: | 1 | Dmairrotar: | 0 |
| Dmmudrotar: | 0 | Dmbored: | 0 |
| Dmairham: | 0 | Dmcabletoo: | 0 |
| Dmjetted: | 0 | Dmhollowst: | 0 |
| Dmrevcirc: | 0 | Dmotherck: | 0 |
| Dmother: | Not Reported | Bco: | 0 |
| Bcs: | 0 | Bcg: | 0 |
| Bcgs: | Not Reported | Bcu: | 0 |
| Bcoc: | 1 | Bcot: | Plugged |
| Gpf: | Not Reported | Gpt: | Not Reported |
| Cemfrom1: | 0 | Cemto1: | 2 |
| Nosacks1: | 1 Concrete | Cemfrom2: | 2 |
| Cemto2: | 6 | Nosacks2: | .5 Bentonite |
| Cemfrom3: | Not Reported | Cemto3: | Not Reported |
| Nosacks3: | Not Reported | Cementmeth: | Hand Mixed |
| Cementby: | Vortex Drilling Inc. | Ds: | Not Reported |
| Dpl: | Not Reported | Dsv: | Not Reported |
| Appvar: | Not Reported | Scs: | 0 |
| Scsv: | 0 | Scp: | 0 |
| Sca: | 1 | Watlev: | Not Reported |
| Watlevdate: | Not Reported | Artflow: | Not Reported |
| Wellplug48: | 0 | Tpturbine: | 0 |

| | | | |
|---|---|---|---|
| Tpjet: | 0 | Tpsubmersi: | 0 |
| Tpcylinder: | 0 | Tpotherck: | 0 |
| Tpother: | Not Reported | Pumpbowlde: | Not Reported |
| Wtpump: | 0 | Wtbailer: | 0 |
| Wtjetted: | 0 | Wtestimate: | 0 |
| Welltestyi: | Not Reported | Welltestdr: | Not Reported |
| Welltesthr: | Not Reported | Watqualund: | 0 |
| Watqualu 1: | 0 | Watertype: | Non Potable |
| Stratdepth: | Not Reported | Chemanaly: | 0 |
| Chemanaln: | 0 | Undnatural: | 0 |
| Untype: | Not Reported | Undhydro: | 0 |
| Undhaz: | 0 | Undotherck: | 0 |
| Undother: | Not Reported | | |
| Undcertify: | 0 | Compname: | Vortex Drilling, Inc. |
| Drllicno: | 54776 | | |
| Compstreet: | 4412 Bluemel Road | Compcity: | San Antonio |
| Compstate: | TX | Compzip: | 78240 |
| Drillernam: | Robert Joiner | Traineenam: | Not Reported |
| Tnum: | Not Reported | | |
| Comments: | Not Reported | | |
| Confidenti: | 0 | Letterrecv: | Not Reported |
| Deleted: | 0 | Insdate: | Not Reported |
| Site id: | TXMON3000105178 | | |
| Latitude: | 30.269443 | | |
| Longitude: | -97.706666 | | |

---

**L144**
**West**
**1/4 - 1/2 Mile**
**Higher**

**TX WELLS** **TXMON3000105176**

| | | | |
|---|---|---|---|
| Dateentere: | 19-MAR-07 | Ownname: | Austin Community College |
| Ownstreet: | 3401 Webberville Road | | |
| Owncity: | Austin | Ownstate: | TX |
| Ownzip: | 78702 | County: | Travis |
| Wellstreet: | 3401 Webberville Road | | |
| Wellcity: | Austin | Wellzip: | 78702 |
| Own: | SB-6A | | |
| Lat dec: | 30.269443 | | |
| Long dec: | -97.706666 | | |
| Elev: | 0 | | |
| Brandmodel: | Google Earth | | |
| Gn: | 58438 | | |
| Gn1: | 58 | Gn75: | 43 |
| Gn25: | 8 | Twn: | 1 |
| Twd: | 0 | Twr: | 0 |
| Twrp: | 0 | Twrg: | 0 |
| Um: | 0 | Ue: | 1 |
| Ud: | 0 | Uin: | 0 |
| Uir: | 0 | Ug: | 0 |
| Uij: | 0 | Up: | 0 |
| Udw: | 0 | Ut: | 0 |
| Us: | 0 | Uf: | 0 |
| Pby: | 0 | Pbn: | 0 |
| Datestart: | 21-FEB-07 | Datecomp: | 21-FEB-07 |
| Dia1: | 3 | Dia1to: | 6 |
| Dia2: | Not Reported | Dia2from: | Not Reported |
| Dia2to: | Not Reported | Dia3: | Not Reported |
| Dia3from: | Not Reported | Dia3to: | Not Reported |
| Dmdriven: | 1 | Dmairrotar: | 0 |
| Dmmudrotar: | 0 | Dmbored: | 0 |

| | | | |
|---|---|---|---|
| Dmairham: | 0 | Dmcabletoo: | 0 |
| Dmjetted: | 0 | Dmhollowst: | 0 |
| Dmrevcirc: | 0 | Dmotherck: | 0 |
| Dmother: | Not Reported | Bco: | 0 |
| Bcs: | 0 | Bcg: | 0 |
| Bcgs: | Not Reported | Bcu: | 0 |
| Bcoc: | 1 | Bcot: | Plugged |
| Gpf: | Not Reported | Gpt: | Not Reported |
| Cemfrom1: | 0 | Cemto1: | 2 |
| Nosacks1: | 1 Concrete | Cemfrom2: | 2 |
| Cemto2: | 6 | Nosacks2: | .5 Bentonite |
| Cemfrom3: | Not Reported | Cemto3: | Not Reported |
| Nosacks3: | Not Reported | Cementmeth: | Hand Mixed |
| Cementby: | Vortex Drilling Inc. | Ds: | Not Reported |
| Dpl: | Not Reported | Dsv: | Not Reported |
| Appvar: | Not Reported | Scs: | 0 |
| Scsv: | 0 | Scp: | 0 |
| Sca: | 1 | Watlev: | Not Reported |
| Watlevdate: | Not Reported | Artflow: | Not Reported |
| Wellplug48: | 0 | Tpturbine: | 0 |
| Tpjet: | 0 | Tpsubmersi: | 0 |
| Tpcylinder: | 0 | Tpotherck: | 0 |
| Tpother: | Not Reported | Pumpbowlde: | Not Reported |
| Wtpump: | 0 | Wtbailer: | 0 |
| Wtjetted: | 0 | Wtestimate: | 0 |
| Welltestyi: | Not Reported | Welltestdr: | Not Reported |
| Welltesthr: | Not Reported | Watqualund: | 0 |
| Watqualu 1: | 0 | Watertype: | Non Potable |
| Stratdepth: | Not Reported | Chemanaly: | 0 |
| Chemanaln: | 0 | Undnatural: | 0 |
| Untype: | Not Reported | Undhydro: | 0 |
| Undhaz: | 0 | Undotherck: | 0 |
| Undother: | Not Reported | | |
| Undcertify: | 0 | Compname: | Vortex Drilling, Inc. |
| Drllicno: | 54776 | | |
| Compstreet: | 4412 Bluemel Road | Compcity: | San Antonio |
| Compstate: | TX | Compzip: | 78240 |
| Drillernam: | Robert Joiner | Traineenam: | Not Reported |
| Tnum: | Not Reported | | |
| Comments: | Not Reported | | |
| Confidenti: | 0 | Letterrecv: | Not Reported |
| Deleted: | 0 | Insdate: | Not Reported |
| Site id: | TXMON3000105176 | | |
| Latitude: | 30.269443 | | |
| Longitude: | -97.706666 | | |

---

**L145**
**West**
**1/4 - 1/2 Mile**
**Higher**

**TX WELLS** **TXMON3000105296**

| | | | |
|---|---|---|---|
| Dateentere: | 19-MAR-07 | Ownname: | Austin Community College |
| Ownstreet: | 3401 Webberville Road | | |
| Owncity: | Austin | Ownstate: | TX |
| Ownzip: | 78702 | County: | Travis |
| Wellstreet: | 3401 Webberville Road | | |
| Wellcity: | Austin | Wellzip: | 78702 |
| Own: | SB-3A | | |
| Lat dec: | 30.269443 | | |
| Long dec: | -97.706666 | | |
| Elev: | 0 | | |

| | | | |
|---|---|---|---|
| Brandmodel: | Google Earth | | |
| Gn: | 58438 | | |
| Gn1: | 58 | Gn75: | 43 |
| Gn25: | 8 | Twn: | 1 |
| Twd: | 0 | Twr: | 0 |
| Twrp: | 0 | Twrg: | 0 |
| Um: | 0 | Ue: | 1 |
| Ud: | 0 | Uin: | 0 |
| Uir: | 0 | Ug: | 0 |
| Uij: | 0 | Up: | 0 |
| Udw: | 0 | Ut: | 0 |
| Us: | 0 | Uf: | 0 |
| Pby: | 0 | Pbn: | 0 |
| Datestart: | 21-FEB-07 | Datecomp: | 21-FEB-07 |
| Dia1: | 3 | Dia1to: | 20 |
| Dia2: | Not Reported | Dia2from: | Not Reported |
| Dia2to: | Not Reported | Dia3: | Not Reported |
| Dia3from: | Not Reported | Dia3to: | Not Reported |
| Dmdriven: | 1 | Dmairrotar: | 0 |
| Dmmudrotar: | 0 | Dmbored: | 0 |
| Dmairham: | 0 | Dmcabletoo: | 0 |
| Dmjetted: | 0 | Dmhollowst: | 0 |
| Dmrevcirc: | 0 | Dmotherck: | 0 |
| Dmother: | Not Reported | Bco: | 0 |
| Bcs: | 0 | Bcg: | 0 |
| Bcgs: | Not Reported | Bcu: | 0 |
| Bcoc: | 1 | Bcot: | Plugged |
| Gpf: | Not Reported | Gpt: | Not Reported |
| Cemfrom1: | 0 | Cemto1: | 2 |
| Nosacks1: | 1 Concrete | Cemfrom2: | 2 |
| Cemto2: | 20 | Nosacks2: | 2 Bentonite |
| Cemfrom3: | Not Reported | Cemto3: | Not Reported |
| Nosacks3: | Not Reported | Cementmeth: | Hand Mixed |
| Cementby: | Vortex Drilling Inc. | Ds: | Not Reported |
| Dpl: | Not Reported | Dsv: | Not Reported |
| Appvar: | Not Reported | Scs: | 0 |
| Scsv: | 0 | Scp: | 0 |
| Sca: | 1 | Watlev: | Not Reported |
| Watlevdate: | Not Reported | Artflow: | Not Reported |
| Wellplug48: | 0 | Tpturbine: | 0 |
| Tpjet: | 0 | Tpsubmersi: | 0 |
| Tpcylinder: | 0 | Tpotherck: | 0 |
| Tpother: | Not Reported | Pumpbowlde: | Not Reported |
| Wtpump: | 0 | Wtbailer: | 0 |
| Wtjetted: | 0 | Wtestimate: | 0 |
| Welltestyi: | Not Reported | Welltestdr: | Not Reported |
| Welltesthr: | Not Reported | Watqualund: | 0 |
| Watqualu 1: | 0 | Watertype: | Non Potable |
| Stratdepth: | Not Reported | Chemanaly: | 0 |
| Chemanaln: | 0 | Undnatural: | 0 |
| Untype: | Not Reported | Undhydro: | 0 |
| Undhaz: | 0 | Undotherck: | 0 |
| Undother: | Not Reported | | |
| Undcertify: | 0 | Compname: | Vortex Drilling, Inc. |
| Drllicno: | 54776 | | |
| Compstreet: | 4412 Bluemel Road | Compcity: | San Antonio |
| Compstate: | TX | Compzip: | 78240 |
| Drillernam: | Robert Joiner | Traineenam: | Not Reported |
| Tnum: | Not Reported | | |
| Comments: | Not Reported | | |

| | | | |
|---|---|---|---|
| Confidenti: | 0 | Letterrecv: | Not Reported |
| Deleted: | 0 | Insdate: | Not Reported |
| Site id: | TXMON3000105296 | | |
| Latitude: | 30.269443 | | |
| Longitude: | -97.706666 | | |

---

**L146**
**West**
**1/4 - 1/2 Mile**
**Higher**

**TX WELLS** **TXMON3000105293**

| | | | |
|---|---|---|---|
| Dateentere: | 19-MAR-07 | Ownname: | Austin Community College |
| Ownstreet: | 3401 Webberville Road | | |
| Owncity: | Austin | Ownstate: | TX |
| Ownzip: | 78702 | County: | Travis |
| Wellstreet: | 3401 Webberville Road | | |
| Wellcity: | Austin | Wellzip: | 78702 |
| Own: | MW17 | | |
| Lat dec: | 30.269443 | | |
| Long dec: | -97.706666 | | |
| Elev: | 0 | | |
| Brandmodel: | Google Earth | | |
| Gn: | 58438 | | |
| Gn1: | 58 | Gn75: | 43 |
| Gn25: | 8 | Twn: | 1 |
| Twd: | 0 | Twr: | 0 |
| Twrp: | 0 | Twrg: | 0 |
| Um: | 1 | Ue: | 0 |
| Ud: | 0 | Uin: | 0 |
| Uir: | 0 | Ug: | 0 |
| Uij: | 0 | Up: | 0 |
| Udw: | 0 | Ut: | 0 |
| Us: | 0 | Uf: | 0 |
| Pby: | 0 | Pbn: | 0 |
| Datestart: | 20-FEB-07 | Datecomp: | 20-FEB-07 |
| Dia1: | 3 | Dia1to: | 25 |
| Dia2: | Not Reported | Dia2from: | Not Reported |
| Dia2to: | Not Reported | Dia3: | Not Reported |
| Dia3from: | Not Reported | Dia3to: | Not Reported |
| Dmdriven: | 1 | Dmairrotar: | 0 |
| Dmmudrotar: | 0 | Dmbored: | 0 |
| Dmairham: | 0 | Dmcabletoo: | 0 |
| Dmjetted: | 0 | Dmhollowst: | 0 |
| Dmrevcirc: | 0 | Dmotherck: | 0 |
| Dmother: | Not Reported | Bco: | 0 |
| Bcs: | 0 | Bcg: | 1 |
| Bcgs: | 16/30 | Bcu: | 0 |
| Bcoc: | 0 | Bcot: | Not Reported |
| Gpf: | 11 | Gpt: | 23 |
| Cemfrom1: | 0 | Cemto1: | 2 |
| Nosacks1: | 1 Concrete | Cemfrom2: | 2 |
| Cemto2: | 8 | Nosacks2: | 1 Bentonite |
| Cemfrom3: | Not Reported | Cemto3: | Not Reported |
| Nosacks3: | Not Reported | Cementmeth: | Hand Mixed |
| Cementby: | Vortex Drilling Inc. | Ds: | Not Reported |
| Dpl: | Not Reported | Dsv: | Not Reported |
| Appvar: | Not Reported | Scs: | 1 |
| Scsv: | 0 | Scp: | 0 |
| Sca: | 0 | Watlev: | 20 |
| Watlevdate: | 20-FEB-07 | Artflow: | Not Reported |
| Wellplug48: | 0 | Tpturbine: | 0 |

| | | | |
|---|---|---|---|
| Tpjet: | 0 | Tpsubmersi: | 0 |
| Tpcylinder: | 0 | Tpotherck: | 0 |
| Tpother: | Not Reported | Pumpbowlde: | Not Reported |
| Wtpump: | 0 | Wtbailer: | 0 |
| Wtjetted: | 0 | Wtestimate: | 0 |
| Welltestyi: | Not Reported | Welltestdr: | Not Reported |
| Welltesthr: | Not Reported | Watqualund: | 0 |
| Watqualu 1: | 0 | Watertype: | Non Potable |
| Stratdepth: | 20 | Chemanaly: | 0 |
| Chemanaln: | 0 | Undnatural: | 0 |
| Untype: | Not Reported | Undhydro: | 0 |
| Undhaz: | 0 | Undotherck: | 0 |
| Undother: | Not Reported | | |
| Undcertify: | 0 | Compname: | Vortex Drilling, Inc. |
| Drllicno: | 54776 | | |
| Compstreet: | 4412 Bluemel Road | Compcity: | San Antonio |
| Compstate: | TX | Compzip: | 78240 |
| Drillernam: | Robert Joiner | Traineenam: | Not Reported |
| Tnum: | Not Reported | | |
| Comments: | Not Reported | | |
| Confidenti: | 0 | Letterrecv: | Not Reported |
| Deleted: | 0 | Insdate: | Not Reported |
| Site id: | TXMON3000105293 | | |
| Latitude: | 30.269443 | | |
| Longitude: | -97.706666 | | |

---

**L147**
**West**
**1/4 - 1/2 Mile**
**Higher**

**TX WELLS** **TXMON3000105290**

| | | | |
|---|---|---|---|
| Dateentere: | 19-MAR-07 | Ownname: | Austin Community College |
| Ownstreet: | 3401 Webberville Road | | |
| Owncity: | Austin | Ownstate: | TX |
| Ownzip: | 78702 | County: | Travis |
| Wellstreet: | 3401 Webberville Road | | |
| Wellcity: | Austin | Wellzip: | 78702 |
| Own: | MW16 | | |
| Lat dec: | 30.269443 | | |
| Long dec: | -97.706666 | | |
| Elev: | 0 | | |
| Brandmodel: | Google Earth | | |
| Gn: | 58438 | | |
| Gn1: | 58 | Gn75: | 43 |
| Gn25: | 8 | Twn: | 1 |
| Twd: | 0 | Twr: | 0 |
| Twrp: | 0 | Twrg: | 0 |
| Um: | 1 | Ue: | 0 |
| Ud: | 0 | Uin: | 0 |
| Uir: | 0 | Ug: | 0 |
| Uij: | 0 | Up: | 0 |
| Udw: | 0 | Ut: | 0 |
| Us: | 0 | Uf: | 0 |
| Pby: | 0 | Pbn: | 0 |
| Datestart: | 20-FEB-07 | Datecomp: | 20-FEB-07 |
| Dia1: | 3 | Dia1to: | 25 |
| Dia2: | Not Reported | Dia2from: | Not Reported |
| Dia2to: | Not Reported | Dia3: | Not Reported |
| Dia3from: | Not Reported | Dia3to: | Not Reported |
| Dmdriven: | 1 | Dmairrotar: | 0 |
| Dmmudrotar: | 0 | Dmbored: | 0 |

| | | | |
|---|---|---|---|
| Dmairham: | 0 | Dmcabletoo: | 0 |
| Dmjetted: | 0 | Dmhollowst: | 0 |
| Dmrevcirc: | 0 | Dmotherck: | 0 |
| Dmother: | Not Reported | Bco: | 0 |
| Bcs: | 0 | Bcg: | 1 |
| Bcgs: | 16/30 | Bcu: | 0 |
| Bcoc: | 0 | Bcot: | Not Reported |
| Gpf: | 11 | Gpt: | 23 |
| Cemfrom1: | 0 | Cemto1: | 2 |
| Nosacks1: | 1 Concrete | Cemfrom2: | 2 |
| Cemto2: | 8 | Nosacks2: | 1 Bentonite |
| Cemfrom3: | Not Reported | Cemto3: | Not Reported |
| Nosacks3: | Not Reported | Cementmeth: | Hand Mixed |
| Cementby: | Vortex Drilling Inc. | Ds: | Not Reported |
| Dpl: | Not Reported | Dsv: | Not Reported |
| Appvar: | Not Reported | Scs: | 0 |
| Scsv: | 1 | Scp: | 0 |
| Sca: | 0 | Watlev: | 20 |
| Watlevdate: | 20-FEB-07 | Artflow: | Not Reported |
| Wellplug48: | 0 | Tpturbine: | 0 |
| Tpjet: | 0 | Tpsubmersi: | 0 |
| Tpcylinder: | 0 | Tpotherck: | 0 |
| Tpother: | Not Reported | Pumpbowlde: | Not Reported |
| Wtpump: | 0 | Wtbailer: | 0 |
| Wtjetted: | 0 | Wtestimate: | 0 |
| Welltestyi: | Not Reported | Welltestdr: | Not Reported |
| Welltesthr: | Not Reported | Watqualund: | 0 |
| Watqualu 1: | 0 | Watertype: | Non Potable |
| Stratdepth: | 20 | Chemanaly: | 0 |
| Chemanaln: | 0 | Undnatural: | 0 |
| Untype: | Not Reported | Undhydro: | 0 |
| Undhaz: | 0 | Undotherck: | 0 |
| Undother: | Not Reported | | |
| Undcertify: | 0 | Compname: | Vortex Drilling, Inc. |
| Drllicno: | 54776 | | |
| Compstreet: | 4412 Bluemel Road | Compcity: | San Antonio |
| Compstate: | TX | Compzip: | 78240 |
| Drillernam: | Robert Joiner | Traineenam: | Not Reported |
| Tnum: | Not Reported | | |
| Comments: | Not Reported | | |
| Confidenti: | 0 | Letterrecv: | Not Reported |
| Deleted: | 0 | Insdate: | Not Reported |
| Site id: | TXMON3000105290 | | |
| Latitude: | 30.269443 | | |
| Longitude: | -97.706666 | | |

---

**L148**
**West**
**1/4 - 1/2 Mile**
**Higher**

**TX WELLS** **TXDOL2000152868**

| | | | |
|---|---|---|---|
| Fid: | 152867 | Rec id: | 152866 |
| Edr site i: | 106817 | Owner: | Austin Community College |
| Ownerwell: | SB-9A | | |
| Address: | 3401 Webberville Road | | <br>Austin ,TX78702 |
| Grid: | 58-43-8 | | |
| Waddress: | 3401 Webberville Road | | <br>Austin ,TX78702 |
| Lat : | 30° 16 10N | Wcounty: | Travis |
| Long : | 097° 42 24 W | Elevation: | No Data |
| Gpsused: | Google Earth | Typeofwork: | New Well |
| Propuse: | Environmental Soil Boring | Sdate: | Not Reported |

| | | | |
|---|---|---|---|
| Completedd: | Not Reported | | |
| Diameter: | 3 in From Surface To 15 ft | | |
| Dmethod: | Driven | | |
| Bcompletio: | Not Reported | | |
| Packedfrom: | Not Reported | | |
| Packsize: | Not Reported | | |
| Finterval: | From 0 ft to 2 ft with 1 Concrete (#sacks and material) | | |
| Sinterval: | From 2 ft to 15 ft with 1.25 Bentonite (#sacks and material) | | |
| Tinterval: | No Data | | |
| Usedmethod: | Hand Mixed | Cementedby: | Vortex Drilling Inc. |
| Contaminat: | No Data | Propertyli: | No Data |
| Verrimetho: | No Data | Variance: | No Data |
| Surface: | Alternative Procedure Used | Staticleve: | No Data |
| Flow: | No Data | | |
| Packers: | N/A | | |
| Cementinwe: | Not Reported | Typepump: | No Data |
| Pumpbowl: | Not Reported | Welltests: | No Data |
| Yield: | Not Reported | | |
| Watertype: | Non Potable | Stratadept: | No Data |
| Chemicalma: | No Data | Undesirabl: | No Data |
| Companynam: | Vortex Drilling, Inc. | Companyadd: | 4412 Bluemel Road |
| Ccitystate: | San Antonio , TX 78240 | Licensenum: | 54776 |
| Wsignature: | Robert Joiner | Dsignature: | No Data |
| Regnum: | No Data | | |
| Comments : | No Data | | |
| Site id: | TXDOL2000152868 | | |

---

**L149**
**West**
**1/4 - 1/2 Mile**
**Higher**

**TX WELLS TXDOL2000152867**

| | | | |
|---|---|---|---|
| Fid: | 152866 | Rec id: | 152865 |
| Edr site i: | 106819 | Owner: | Austin Community College |
| Ownerwell: | SB-6A | | |
| Address: | 3401 Webberville Road | | <br>Austin ,TX78702 |
| Grid: | 58-43-8 | | |
| Waddress: | 3401 Webberville Road | | <br>Austin ,TX78702 |
| Lat : | 30° 16 10N | Wcounty: | Travis |
| Long : | 097° 42 24 W | Elevation: | No Data |
| Gpsused: | Google Earth | Typeofwork: | New Well |
| Propuse: | Environmental Soil Boring | Sdate: | Not Reported |
| Completedd: | Not Reported | | |
| Diameter: | 3 in From Surface To 6 ft | | |
| Dmethod: | Driven | | |
| Bcompletio: | Not Reported | | |
| Packedfrom: | Not Reported | | |
| Packsize: | Not Reported | | |
| Finterval: | From 0 ft to 2 ft with 1 Concrete (#sacks and material) | | |
| Sinterval: | From 2 ft to 6 ft with .5 Bentonite (#sacks and material) | | |
| Tinterval: | No Data | | |
| Usedmethod: | Hand Mixed | Cementedby: | Vortex Drilling Inc. |
| Contaminat: | No Data | Propertyli: | No Data |
| Verrimetho: | No Data | Variance: | No Data |
| Surface: | Alternative Procedure Used | Staticleve: | No Data |
| Flow: | No Data | | |
| Packers: | N/A | | |
| Cementinwe: | Not Reported | Typepump: | No Data |
| Pumpbowl: | Not Reported | Welltests: | No Data |
| Yield: | Not Reported | | |
| Watertype: | Non Potable | Stratadept: | No Data |
| Chemicalma: | No Data | Undesirabl: | No Data |

| | | | |
|---|---|---|---|
| Companynam: | Vortex Drilling, Inc. | Companyadd: | 4412 Bluemel Road |
| Ccitystate: | San Antonio , TX 78240 | Licensenum: | 54776 |
| Wsignature: | Robert Joiner | Dsignature: | No Data |
| Regnum: | No Data | | |
| Comments : | No Data | | |
| Site id: | TXDOL2000152867 | | |

---

**L150**
**West**
**1/4 - 1/2 Mile**
**Higher**

**TX WELLS** **TXDOL2000152870**

| | | | |
|---|---|---|---|
| Fid: | 152869 | Rec id: | 152868 |
| Edr site i: | 106812 | Owner: | Austin Community College |
| Ownerwell: | SB-28 | | |
| Address: | 3401 Webberville Road | | <br>Austin ,TX78702 |
| Grid: | 58-43-8 | | |
| Waddress: | 3401 Webberville Road | | <br>Austin ,TX78702 |
| Lat : | 30° 16 10N | Wcounty: | Travis |
| Long : | 097° 42 24 W | Elevation: | No Data |
| Gpsused: | Google Earth | Typeofwork: | New Well |
| Propuse: | Environmental Soil Boring | Sdate: | Not Reported |
| Completedd: | Not Reported | | |
| Diameter: | 3 in From Surface To 20 ft | | |
| Dmethod: | Driven | | |
| Bcompletio: | Not Reported | | |
| Packedfrom: | Not Reported | | |
| Packsize: | Not Reported | | |
| Finterval: | From 0 ft to 2 ft with 1 Concrete (#sacks and material) | | |
| Sinterval: | From 2 ft to 20 ft with 2 Bentonite (#sacks and material) | | |
| Tinterval: | No Data | | |
| Usedmethod: | Hand Mixed | Cementedby: | Vortex Drilling Inc. |
| Contaminat: | No Data | Propertyli: | No Data |
| Verrimetho: | No Data | Variance: | No Data |
| Surface: | Alternative Procedure Used | Staticleve: | No Data |
| Flow: | No Data | | |
| Packers: | N/A | | |
| Cementinwe: | Not Reported | Typepump: | No Data |
| Pumpbowl: | Not Reported | Welltests: | No Data |
| Yield: | Not Reported | | |
| Watertype: | Non Potable | Stratadept: | No Data |
| Chemicalma: | No Data | Undesirabl: | No Data |
| Companynam: | Vortex Drilling, Inc. | Companyadd: | 4412 Bluemel Road |
| Ccitystate: | San Antonio , TX 78240 | Licensenum: | 54776 |
| Wsignature: | Robert Joiner | Dsignature: | No Data |
| Regnum: | No Data | | |
| Comments : | No Data | | |
| Site id: | TXDOL2000152870 | | |

---

**L151**
**West**
**1/4 - 1/2 Mile**
**Higher**

**TX WELLS** **TXDOL2000152869**

| | | | |
|---|---|---|---|
| Fid: | 152868 | Rec id: | 152867 |
| Edr site i: | 106815 | Owner: | Austin Community College |
| Ownerwell: | SB-35 | | |
| Address: | 3401 Webberville Road | | <br>Austin ,TX78702 |
| Grid: | 58-43-8 | | |
| Waddress: | 3401 Webberville Road | | <br>Austin ,TX78702 |
| Lat : | 30° 16 10N | Wcounty: | Travis |
| Long : | 097° 42 24 W | Elevation: | No Data |
| Gpsused: | Google Earth | Typeofwork: | New Well |
| Propuse: | Environmental Soil Boring | Sdate: | Not Reported |
| Completedd: | Not Reported | | |
| Diameter: | 3 in From Surface To 17 ft | | |
| Dmethod: | Driven | | |
| Bcompletio: | Not Reported | | |
| Packedfrom: | Not Reported | | |
| Packsize: | Not Reported | | |
| Finterval: | From 0 ft to 2 ft with 1 Concrete (#sacks and material) | | |
| Sinterval: | From 2 ft to 17 ft with 1.5 Bentonite (#sacks and material) | | |
| Tinterval: | No Data | | |
| Usedmethod: | Hand Mixed | Cementedby: | Vortex Drilling Inc. |
| Contaminat: | No Data | Propertyli: | No Data |
| Verrimetho: | No Data | Variance: | No Data |
| Surface: | Alternative Procedure Used | Staticleve: | No Data |
| Flow: | No Data | | |
| Packers: | N/A | | |
| Cementinwe: | Not Reported | Typepump: | No Data |
| Pumpbowl: | Not Reported | Welltests: | No Data |
| Yield: | Not Reported | | |
| Watertype: | Non Potable | Stratadept: | No Data |
| Chemicalma: | No Data | Undesirabl: | No Data |
| Companynam: | Vortex Drilling, Inc. | Companyadd: | 4412 Bluemel Road |
| Ccitystate: | San Antonio , TX 78240 | Licensenum: | 54776 |
| Wsignature: | Robert Joiner | Dsignature: | No Data |
| Regnum: | No Data | | |
| Comments : | No Data | | |
| Site id: | TXDOL2000152869 | | |

---

**L152**
**West**
**1/4 - 1/2 Mile**
**Higher**

**TX WELLS** **TXDOL2000152866**

| | | | |
|---|---|---|---|
| Fid: | 152865 | Rec id: | 152864 |
| Edr site i: | 106821 | Owner: | Austin Community College |
| Ownerwell: | SB-29 | | |
| Address: | 3401 Webberville Road | | <br>Austin ,TX78702 |
| Grid: | 58-43-8 | | |
| Waddress: | 3401 Webberville Road | | <br>Austin ,TX78702 |
| Lat : | 30° 16 10N | Wcounty: | Travis |
| Long : | 097° 42 24 W | Elevation: | No Data |
| Gpsused: | Google Earth | Typeofwork: | New Well |
| Propuse: | Environmental Soil Boring | Sdate: | Not Reported |
| Completedd: | Not Reported | | |
| Diameter: | 3 in From Surface To 6 ft | | |
| Dmethod: | Driven | | |
| Bcompletio: | Not Reported | | |
| Packedfrom: | Not Reported | | |
| Packsize: | Not Reported | | |
| Finterval: | From 0 ft to 2 ft with 1 Concrete (#sacks and material) | | |
| Sinterval: | From 2 ft to 6 ft with .5 Bentonite (#sacks and material) | | |
| Tinterval: | No Data | | |
| Usedmethod: | Hand Mixed | Cementedby: | Vortex Drilling Inc. |

| | | | |
|---|---|---|---|
| Contaminat: | No Data | Propertyli: | No Data |
| Verrimetho: | No Data | Variance: | No Data |
| Surface: | Alternative Procedure Used | Staticleve: | No Data |
| Flow: | No Data | | |
| Packers: | N/A | | |
| Cementinwe: | Not Reported | Typepump: | No Data |
| Pumpbowl: | Not Reported | Welltests: | No Data |
| Yield: | Not Reported | | |
| Watertype: | Non Potable | Stratadept: | No Data |
| Chemicalma: | No Data | Undesirabl: | No Data |
| Companynam: | Vortex Drilling, Inc. | Companyadd: | 4412 Bluemel Road |
| Ccitystate: | San Antonio , TX 78240 | Licensenum: | 54776 |
| Wsignature: | Robert Joiner | Dsignature: | No Data |
| Regnum: | No Data | | |
| Comments : | No Data | | |
| Site id: | TXDOL2000152866 | | |

---

**L153**
**West**
**1/4 - 1/2 Mile**
**Higher**

**TX WELLS** **TXDOL2000152863**

| | | | |
|---|---|---|---|
| Fid: | 152862 | Rec id: | 152861 |
| Edr site i: | 106826 | Owner: | Austin Community College |
| Ownerwell: | SB-33 | | |
| Address: | 3401 Webberville Road | | <br>Austin ,TX78702 |
| Grid: | 58-43-8 | | |
| Waddress: | 3401 Webberville Road | | <br>Austin ,TX78702 |
| Lat : | 30° 16 10N | Wcounty: | Travis |
| Long : | 097° 42 24 W | Elevation: | No Data |
| Gpsused: | Google Earth | Typeofwork: | New Well |
| Propuse: | Environmental Soil Boring | Sdate: | Not Reported |
| Completedd: | Not Reported | | |
| Diameter: | 3 in From Surface To 6 ft | | |
| Dmethod: | Driven | | |
| Bcompletio: | Not Reported | | |
| Packedfrom: | Not Reported | | |
| Packsize: | Not Reported | | |
| Finterval: | From 0 ft to 2 ft with 1 Concrete (#sacks and material) | | |
| Sinterval: | From 2 ft to 6 ft with .5 Bentonite (#sacks and material) | | |
| Tinterval: | No Data | | |
| Usedmethod: | Hand Mixed | Cementedby: | Vortex Drilling Inc. |
| Contaminat: | No Data | Propertyli: | No Data |
| Verrimetho: | No Data | Variance: | No Data |
| Surface: | Alternative Procedure Used | Staticleve: | No Data |
| Flow: | No Data | | |
| Packers: | N/A | | |
| Cementinwe: | Not Reported | Typepump: | No Data |
| Pumpbowl: | Not Reported | Welltests: | No Data |
| Yield: | Not Reported | | |
| Watertype: | Non Potable | Stratadept: | No Data |
| Chemicalma: | No Data | Undesirabl: | No Data |
| Companynam: | Vortex Drilling, Inc. | Companyadd: | 4412 Bluemel Road |
| Ccitystate: | San Antonio , TX 78240 | Licensenum: | 54776 |
| Wsignature: | Robert Joiner | Dsignature: | No Data |
| Regnum: | No Data | | |
| Comments : | No Data | | |
| Site id: | TXDOL2000152863 | | |

| Map ID<br>Direction<br>Distance<br>Elevation | Database | EDR ID Number |
|---|---|---|
| **L154**<br>**West**<br>**1/4 - 1/2 Mile**<br>**Higher** | **TX WELLS** | **TXDOL2000152862** |

| | | | |
|---|---|---|---|
| Fid: | 152861 | Rec id: | 152860 |
| Edr site i: | 106827 | Owner: | Austin Community College |
| Ownerwell: | SB-34 | | |
| Address: | 3401 Webberville Road | | <br>Austin ,TX78702 |
| Grid: | 58-43-8 | | |
| Waddress: | 3401 Webberville Road | | <br>Austin ,TX78702 |
| Lat : | 30° 16 10N | Wcounty: | Travis |
| Long : | 097° 42 24 W | Elevation: | No Data |
| Gpsused: | Google Earth | Typeofwork: | New Well |
| Propuse: | Environmental Soil Boring | Sdate: | Not Reported |
| Completedd: | Not Reported | | |
| Diameter: | 3 in From Surface To 6 ft | | |
| Dmethod: | Driven | | |
| Bcompletio: | Not Reported | | |
| Packedfrom: | Not Reported | | |
| Packsize: | Not Reported | | |
| Finterval: | From 0 ft to 2 ft with 1 Concrete (#sacks and material) | | |
| Sinterval: | From 2 ft to 6 ft with .5 Bentonite (#sacks and material) | | |
| Tinterval: | No Data | | |
| Usedmethod: | Hand Mixed | Cementedby: | Vortex Drilling Inc. |
| Contaminat: | No Data | Propertyli: | No Data |
| Verrimetho: | No Data | Variance: | No Data |
| Surface: | Alternative Procedure Used | Staticleve: | No Data |
| Flow: | No Data | | |
| Packers: | N/A | | |
| Cementinwe: | Not Reported | Typepump: | No Data |
| Pumpbowl: | Not Reported | Welltests: | No Data |
| Yield: | Not Reported | | |
| Watertype: | Non Potable | Stratadept: | No Data |
| Chemicalma: | No Data | Undesirabl: | No Data |
| Companynam: | Vortex Drilling, Inc. | Companyadd: | 4412 Bluemel Road |
| Ccitystate: | San Antonio , TX 78240 | Licensenum: | 54776 |
| Wsignature: | Robert Joiner | Dsignature: | No Data |
| Regnum: | No Data | | |
| Comments : | No Data | | |
| Site id: | TXDOL2000152862 | | |

| | | | |
|---|---|---|---|
| **L155**<br>**West**<br>**1/4 - 1/2 Mile**<br>**Higher** | **TX WELLS** | **TXDOL2000152865** | |

| | | | |
|---|---|---|---|
| Fid: | 152864 | Rec id: | 152863 |
| Edr site i: | 106822 | Owner: | Austin Community College |
| Ownerwell: | SB-30 | | |
| Address: | 3401 Webberville Road | | <br>Austin ,TX78702 |
| Grid: | 58-43-8 | | |
| Waddress: | 3401 Webberville Road | | <br>Austin ,TX78702 |
| Lat : | 30° 16 10N | Wcounty: | Travis |
| Long : | 097° 42 24 W | Elevation: | No Data |
| Gpsused: | Google Earth | Typeofwork: | New Well |
| Propuse: | Environmental Soil Boring | Sdate: | Not Reported |

| | | | |
|---|---|---|---|
| Completedd: | Not Reported | | |
| Diameter: | 3 in From Surface To 6 ft | | |
| Dmethod: | Driven | | |
| Bcompletio: | Not Reported | | |
| Packedfrom: | Not Reported | | |
| Packsize: | Not Reported | | |
| Finterval: | From 0 ft to 2 ft with 1 Concrete (#sacks and material) | | |
| Sinterval: | From 2 ft to 6 ft with .5 Bentonite (#sacks and material) | | |
| Tinterval: | No Data | | |
| Usedmethod: | Hand Mixed | Cementedby: | Vortex Drilling Inc. |
| Contaminat: | No Data | Propertyli: | No Data |
| Verrimetho: | No Data | Variance: | No Data |
| Surface: | Alternative Procedure Used | Staticleve: | No Data |
| Flow: | No Data | | |
| Packers: | N/A | | |
| Cementinwe: | Not Reported | Typepump: | No Data |
| Pumpbowl: | Not Reported | Welltests: | No Data |
| Yield: | Not Reported | | |
| Watertype: | Non Potable | Stratadept: | No Data |
| Chemicalma: | No Data | Undesirabl: | No Data |
| Companynam: | Vortex Drilling, Inc. | Companyadd: | 4412 Bluemel Road |
| Ccitystate: | San Antonio , TX 78240 | Licensenum: | 54776 |
| Wsignature: | Robert Joiner | Dsignature: | No Data |
| Regnum: | No Data | | |
| Comments : | No Data | | |
| Site id: | TXDOL2000152865 | | |

---

**L156**
**West**
**1/4 - 1/2 Mile**
**Higher**

**TX WELLS TXDOL2000152864**

| | | | |
|---|---|---|---|
| Fid: | 152863 | Rec id: | 152862 |
| Edr site i: | 106824 | Owner: | Austin Community College |
| Ownerwell: | SB-32 | | |
| Address: | 3401 Webberville Road | | <br>Austin ,TX78702 |
| Grid: | 58-43-8 | | |
| Waddress: | 3401 Webberville Road | | <br>Austin ,TX78702 |
| Lat : | 30° 16 10N | Wcounty: | Travis |
| Long : | 097° 42 24 W | Elevation: | No Data |
| Gpsused: | Google Earth | Typeofwork: | New Well |
| Propuse: | Environmental Soil Boring | Sdate: | Not Reported |
| Completedd: | Not Reported | | |
| Diameter: | 3 in From Surface To 6 ft | | |
| Dmethod: | Driven | | |
| Bcompletio: | Not Reported | | |
| Packedfrom: | Not Reported | | |
| Packsize: | Not Reported | | |
| Finterval: | From 0 ft to 2 ft with 1 Concrete (#sacks and material) | | |
| Sinterval: | From 2 ft to 6 ft with .5 Bentonite (#sacks and material) | | |
| Tinterval: | No Data | | |
| Usedmethod: | Hand Mixed | Cementedby: | Vortex Drilling Inc. |
| Contaminat: | No Data | Propertyli: | No Data |
| Verrimetho: | No Data | Variance: | No Data |
| Surface: | Alternative Procedure Used | Staticleve: | No Data |
| Flow: | No Data | | |
| Packers: | N/A | | |
| Cementinwe: | Not Reported | Typepump: | No Data |
| Pumpbowl: | Not Reported | Welltests: | No Data |
| Yield: | Not Reported | | |
| Watertype: | Non Potable | Stratadept: | No Data |
| Chemicalma: | No Data | Undesirabl: | No Data |

| | | | |
|---|---|---|---|
| Companynam: | Vortex Drilling, Inc. | Companyadd: | 4412 Bluemel Road |
| Ccitystate: | San Antonio , TX 78240 | Licensenum: | 54776 |
| Wsignature: | Robert Joiner | Dsignature: | No Data |
| Regnum: | No Data | | |
| Comments : | No Data | | |
| Site id: | TXDOL2000152864 | | |

---

**L157**
**West**
**1/4 - 1/2 Mile**
**Higher**

**TX WELLS** **TXDOL2000152871**

| | | | |
|---|---|---|---|
| Fid: | 152870 | Rec id: | 152869 |
| Edr site i: | 106810 | Owner: | Austin Community College |
| Ownerwell: | SB-31 | | |
| Address: | 3401 Webberville Road | | <br>Austin ,TX78702 |
| Grid: | 58-43-8 | | |
| Waddress: | 3401 Webberville Road | | <br>Austin ,TX78702 |
| Lat : | 30° 16 10N | Wcounty: | Travis |
| Long : | 097° 42 24 W | Elevation: | No Data |
| Gpsused: | Google Earth | Typeofwork: | New Well |
| Propuse: | Environmental Soil Boring | Sdate: | Not Reported |
| Completedd: | Not Reported | | |
| Diameter: | 3 in From Surface To 20 ft | | |
| Dmethod: | Driven | | |
| Bcompletio: | Not Reported | | |
| Packedfrom: | Not Reported | | |
| Packsize: | Not Reported | | |
| Finterval: | From 0 ft to 2 ft with 1 Concrete (#sacks and material) | | |
| Sinterval: | From 2 ft to 20 ft with 2 Bentonite (#sacks and material) | | |
| Tinterval: | No Data | | |
| Usedmethod: | Hand Mixed | Cementedby: | Vortex Drilling Inc. |
| Contaminat: | No Data | Propertyli: | No Data |
| Verrimetho: | No Data | Variance: | No Data |
| Surface: | Alternative Procedure Used | Staticleve: | No Data |
| Flow: | No Data | | |
| Packers: | N/A | | |
| Cementinwe: | Not Reported | Typepump: | No Data |
| Pumpbowl: | Not Reported | Welltests: | No Data |
| Yield: | Not Reported | | |
| Watertype: | Non Potable | Stratadept: | No Data |
| Chemicalma: | No Data | Undesirabl: | No Data |
| Companynam: | Vortex Drilling, Inc. | Companyadd: | 4412 Bluemel Road |
| Ccitystate: | San Antonio , TX 78240 | Licensenum: | 54776 |
| Wsignature: | Robert Joiner | Dsignature: | No Data |
| Regnum: | No Data | | |
| Comments : | No Data | | |
| Site id: | TXDOL2000152871 | | |

---

**L158**
**West**
**1/4 - 1/2 Mile**
**Higher**

**TX WELLS** **TXDOL2000152874**

| | | | |
|---|---|---|---|
| Fid: | 152873 | Rec id: | 152872 |
| Edr site i: | 106802 | Owner: | Austin Community College |
| Ownerwell: | MW16 | | |
| Address: | 3401 Webberville Road | | <br>Austin ,TX78702 |
| Grid: | 58-43-8 | | |
| Waddress: | 3401 Webberville Road | | <br>Austin ,TX78702 |
| Lat : | 30° 16 10N | Wcounty: | Travis |
| Long : | 097° 42 24 W | Elevation: | No Data |
| Gpsused: | Google Earth | Typeofwork: | New Well |
| Propuse: | Monitor | Sdate: | Not Reported |
| Completedd: | Not Reported | | |
| Diameter: | 3 in From Surface To 25 ft | | |
| Dmethod: | Driven | | |
| Bcompletio: | Not Reported | | |
| Packedfrom: | 11 ft to 23 ft | | |
| Packsize: | 16/30 | | |
| Finterval: | From 0 ft to 2 ft with 1 Concrete (#sacks and material) | | |
| Sinterval: | From 2 ft to 8 ft with 1 Bentonite (#sacks and material) | | |
| Tinterval: | No Data | | |
| Usedmethod: | Hand Mixed | Cementedby: | Vortex Drilling Inc. |
| Contaminat: | No Data | Propertyli: | No Data |
| Verrimetho: | No Data | Variance: | No Data |
| Surface: | Surface Sleeve Installed | Staticleve: | 20 ft. below land surface on2/20/2007 |
| Flow: | No Data | | |
| Packers: | N/A | | |
| Cementinwe: | Not Reported | Typepump: | No Data |
| Pumpbowl: | Not Reported | Welltests: | No Data |
| Yield: | Not Reported | | |
| Watertype: | Non Potable | Stratadept: | 20 ft. |
| Chemicalma: | No Data | Undesirabl: | No Data |
| Companynam: | Vortex Drilling, Inc. | Companyadd: | 4412 Bluemel Road |
| Ccitystate: | San Antonio , TX 78240 | Licensenum: | 54776 |
| Wsignature: | Robert Joiner | Dsignature: | No Data |
| Regnum: | No Data | | |
| Comments : | No Data | | |
| Site id: | TXDOL2000152874 | | |

---

**L159**
**West**
**1/4 - 1/2 Mile**
**Higher**

**TX WELLS** **TXDOL2000152873**

| | | | |
|---|---|---|---|
| Fid: | 152872 | Rec id: | 152871 |
| Edr site i: | 106805 | Owner: | Austin Community College |
| Ownerwell: | MW17 | | |
| Address: | 3401 Webberville Road | | <br>Austin ,TX78702 |
| Grid: | 58-43-8 | | |
| Waddress: | 3401 Webberville Road | | <br>Austin ,TX78702 |
| Lat : | 30° 16 10N | Wcounty: | Travis |
| Long : | 097° 42 24 W | Elevation: | No Data |
| Gpsused: | Google Earth | Typeofwork: | New Well |
| Propuse: | Monitor | Sdate: | Not Reported |
| Completedd: | Not Reported | | |
| Diameter: | 3 in From Surface To 25 ft | | |
| Dmethod: | Driven | | |
| Bcompletio: | Not Reported | | |
| Packedfrom: | 11 ft to 23 ft | | |
| Packsize: | 16/30 | | |
| Finterval: | From 0 ft to 2 ft with 1 Concrete (#sacks and material) | | |
| Sinterval: | From 2 ft to 8 ft with 1 Bentonite (#sacks and material) | | |
| Tinterval: | No Data | | |
| Usedmethod: | Hand Mixed | Cementedby: | Vortex Drilling Inc. |

| | | | |
|---|---|---|---|
| Contaminat: | No Data | Propertyli: | No Data |
| Verrimetho: | No Data | Variance: | No Data |
| Surface: | Surface Slab Installed | Staticleve: | 20 ft. below land surface on2/20/2007 |
| Flow: | No Data | | |
| Packers: | N/A | | |
| Cementinwe: | Not Reported | Typepump: | No Data |
| Pumpbowl: | Not Reported | Welltests: | No Data |
| Yield: | Not Reported | | |
| Watertype: | Non Potable | Stratadept: | 20 ft. |
| Chemicalma: | No Data | Undesirabl: | No Data |
| Companynam: | Vortex Drilling, Inc. | Companyadd: | 4412 Bluemel Road |
| Ccitystate: | San Antonio , TX 78240 | Licensenum: | 54776 |
| Wsignature: | Robert Joiner | Dsignature: | No Data |
| Regnum: | No Data | | |
| Comments : | No Data | | |
| Site id: | TXDOL2000152873 | | |

---

**L160**
**West**
**1/4 - 1/2 Mile**
**Higher**

**TX WELLS TXDOL2000152872**

| | | | |
|---|---|---|---|
| Fid: | 152871 | Rec id: | 152870 |
| Edr site i: | 106808 | Owner: | Austin Community College |
| Ownerwell: | SB-3A | | |
| Address: | 3401 Webberville Road | | <br>Austin ,TX78702 |
| Grid: | 58-43-8 | | |
| Waddress: | 3401 Webberville Road | | <br>Austin ,TX78702 |
| Lat : | 30° 16 10N | Wcounty: | Travis |
| Long : | 097° 42 24 W | Elevation: | No Data |
| Gpsused: | Google Earth | Typeofwork: | New Well |
| Propuse: | Environmental Soil Boring | Sdate: | Not Reported |
| Completedd: | Not Reported | | |
| Diameter: | 3 in From Surface To 20 ft | | |
| Dmethod: | Driven | | |
| Bcompletio: | Not Reported | | |
| Packedfrom: | Not Reported | | |
| Packsize: | Not Reported | | |
| Finterval: | From 0 ft to 2 ft with 1 Concrete (#sacks and material) | | |
| Sinterval: | From 2 ft to 20 ft with 2 Bentonite (#sacks and material) | | |
| Tinterval: | No Data | | |
| Usedmethod: | Hand Mixed | Cementedby: | Vortex Drilling Inc. |
| Contaminat: | No Data | Propertyli: | No Data |
| Verrimetho: | No Data | Variance: | No Data |
| Surface: | Alternative Procedure Used | Staticleve: | No Data |
| Flow: | No Data | | |
| Packers: | N/A | | |
| Cementinwe: | Not Reported | Typepump: | No Data |
| Pumpbowl: | Not Reported | Welltests: | No Data |
| Yield: | Not Reported | | |
| Watertype: | Non Potable | Stratadept: | No Data |
| Chemicalma: | No Data | Undesirabl: | No Data |
| Companynam: | Vortex Drilling, Inc. | Companyadd: | 4412 Bluemel Road |
| Ccitystate: | San Antonio , TX 78240 | Licensenum: | 54776 |
| Wsignature: | Robert Joiner | Dsignature: | No Data |
| Regnum: | No Data | | |
| Comments : | No Data | | |
| Site id: | TXDOL2000152872 | | |

| Map ID<br>Direction<br>Distance<br>Elevation | | Database | EDR ID Number |
|---|---|---|---|
| **H161**<br>**ESE**<br>**1/4 - 1/2 Mile**<br>**Higher** | | **TX WELLS** | **TXPLU3000046304** |

| | | | |
|---|---|---|---|
| Plugtrackn: | 47143 | | |
| Dateentere: | 16-APR-08 | Ownname: | ExxonMobil Oil Corporation |
| Ownstreet: | 2800 Decker Drive | Owncity: | Baytown |
| Ownstate: | TX | Ownzip: | 77520 |
| Wellstreet: | 1017 Springdale | | |
| Wellcity: | Austin | Wellzip: | 78721 |
| County: | Travis | | |
| Latitude: | 301557 | | |
| Lat dec: | 30.265833 | | |
| Longitude: | 974137 | | |
| Long dec: | -97.69361 | | |
| Brmod: | Garmin etrex | | |
| Gn: | 58438 | | |
| Gn1: | 58 | Gn75: | 43 |
| Gn25: | 8 | Ownwellno: | MW-3 |
| Typewater: | 0 | Typemon: | 1 |
| Typeinj: | 0 | Typedw: | 0 |
| Histdrille: | N/A | Histdrllic: | Not Reported |
| Histdatedr: | Not Reported | Histtracki: | Not Reported |
| Histdiamin: | 4 | Histdepth: | 30 |
| Plugdate: | 23-JAN-08 | | |
| Plugmethco: | No Data | | |
| Plugopname: | Lawrence Tobola | | |
| Plugoplic: | 3026 | | |
| Plugmeth1: | 1 | Plugmeth2: | 0 |
| Plugmeth3: | 0 | Plugmeth4: | 0 |
| Plugmethot: | 0 | Plugvar: | Not Reported |
| Cdiam1: | Not Reported | Cfrom1: | Not Reported |
| Cto1: | Not Reported | Cdiam2: | Not Reported |
| Cfrom2: | Not Reported | Cto2: | Not Reported |
| Cdiam3: | Not Reported | Cfrom3: | Not Reported |
| Cto3: | Not Reported | Cbfrom1: | 0 |
| Cbto1: | 30 | Cbsacks1: | 15 cement bentonite grout |
| Cbfrom2: | Not Reported | Cbto2: | Not Reported |
| Cbsacks2: | Not Reported | Cbfrom3: | Not Reported |
| Cbto3: | Not Reported | Cbsacks3: | Not Reported |
| Cbfrom4: | Not Reported | Cbto4: | Not Reported |
| Cbsacks4: | Not Reported | Cbfrom5: | Not Reported |
| Cbto5: | Not Reported | Cbsacks5: | Not Reported |
| Compname: | Best Drilling Services, Inc. | Compstreet: | P.O. Box 845 |
| Compcity: | Friendswood | Compstate: | TX |
| Compzip: | 77549 | Nameassig: | Lawrence Tobola |
| Traineenam: | Not Reported | Tnum: | Not Reported |
| Deleted: | 0 | Site id: | TXPLU3000046304 |

| | | | |
|---|---|---|---|
| **I162**<br>**West**<br>**1/4 - 1/2 Mile**<br>**Higher** | | **TX WELLS** | **TXMON3000059349** |

# GEOCHECK® - PHYSICAL SETTING SOURCE MAP FINDINGS

| | | | |
|---|---|---|---|
| Dateentere: | 06-JUN-05 | Ownname: | ACC Eastview |
| Ownstreet: | 3401 Webberville Rd | | |
| Owncity: | Austin | Ownstate: | TX |
| Ownzip: | 78702 | County: | Travis |
| Wellstreet: | 3401 Webberville Rd | | |
| Wellcity: | Austin | Wellzip: | 78702 |
| Own: | MW-13 | | |
| Lat dec: | 30.268332 | | |
| Long dec: | -97.706944 | | |
| Elev: | 0 | | |
| Brandmodel: | Not Reported | | |
| Gn: | 58438 | | |
| Gn1: | 58 | Gn75: | 43 |
| Gn25: | 8 | Twn: | 1 |
| Twd: | 0 | Twr: | 0 |
| Twrp: | 0 | Twrg: | 0 |
| Um: | 1 | Ue: | 0 |
| Ud: | 0 | Uin: | 0 |
| Uir: | 0 | Ug: | 0 |
| Uij: | 0 | Up: | 0 |
| Udw: | 0 | Ut: | 0 |
| Us: | 0 | Uf: | 0 |
| Pby: | 0 | Pbn: | 0 |
| Datestart: | 13-APR-05 | Datecomp: | 13-APR-05 |
| Dia1: | 2 | Dia1to: | 12 |
| Dia2: | Not Reported | Dia2from: | Not Reported |
| Dia2to: | Not Reported | Dia3: | Not Reported |
| Dia3from: | Not Reported | Dia3to: | Not Reported |
| Dmdriven: | 1 | Dmairrotar: | 0 |
| Dmmudrotar: | 0 | Dmbored: | 0 |
| Dmairham: | 0 | Dmcabletoo: | 0 |
| Dmjetted: | 0 | Dmhollowst: | 0 |
| Dmrevcirc: | 0 | Dmotherck: | 0 |
| Dmother: | Not Reported | Bco: | 1 |
| Bcs: | 0 | Bcg: | 0 |
| Bcgs: | Not Reported | Bcu: | 0 |
| Bcoc: | 0 | Bcot: | Not Reported |
| Gpf: | Not Reported | Gpt: | Not Reported |
| Cemfrom1: | 12 | Cemto1: | 2.8 |
| Nosacks1: | .4 sand | Cemfrom2: | 2.8 |
| Cemto2: | 0 | Nosacks2: | .1 Bentonite |
| Cemfrom3: | Not Reported | Cemto3: | Not Reported |
| Nosacks3: | Not Reported | Cementmeth: | Not Reported |
| Cementby: | ESN | Ds: | Not Reported |
| Dpl: | Not Reported | Dsv: | Not Reported |
| Appvar: | Not Reported | Scs: | 1 |
| Scsv: | 0 | Scp: | 0 |
| Sca: | 0 | Watlev: | Not Reported |
| Watlevdate: | Not Reported | Artflow: | Not Reported |
| Wellplug48: | 0 | Tpturbine: | 0 |
| Tpjet: | 0 | Tpsubmersi: | 0 |
| Tpcylinder: | 0 | Tpotherck: | 0 |
| Tpother: | Not Reported | Pumpbowlde: | Not Reported |
| Wtpump: | 0 | Wtbailer: | 0 |
| Wtjetted: | 0 | Wtestimate: | 0 |
| Welltestyi: | Not Reported | Welltestdr: | Not Reported |
| Welltesthr: | Not Reported | Watqualund: | 0 |
| Watqualu 1: | 1 | Watertype: | Not Reported |
| Stratdepth: | Not Reported | Chemanaly: | 0 |
| Chemanaln: | 1 | Undnatural: | 0 |

| | | | |
|---|---|---|---|
| Untype: | Not Reported | Undhydro: | 0 |
| Undhaz: | 0 | Undotherck: | 0 |
| Undother: | Not Reported | | |
| Undcertify: | 0 | Compname: | ESN |
| Drllicno: | 4928 | | |
| Compstreet: | 14493 S. Padre Island Dr. A388 | Compcity: | Corpus Christi |
| Compstate: | TX | Compzip: | 78418 |
| Drillernam: | John W. Braden | Traineenam: | Not Reported |
| Tnum: | Not Reported | | |
| Comments: | Not Reported | | |
| Confidenti: | 0 | Letterrecv: | Not Reported |
| Deleted: | 0 | Insdate: | Not Reported |
| Site id: | TXMON3000059349 | | |
| Latitude: | 30.268332 | | |
| Longitude: | -97.706944 | | |

---

**I163**
**West**
**1/4 - 1/2 Mile**
**Higher**

**TX WELLS** **TXDOL2000154010**

| | | | |
|---|---|---|---|
| Fid: | 154009 | Rec id: | 154004 |
| Edr site i: | 60403 | Owner: | ACC Eastview |
| Ownerwell: | MW-13 | | |
| Address: | 3401 Webberville Rd | | <br>Austin ,TX78702 |
| Grid: | 58-43-8 | | |
| Waddress: | 3401 Webberville Rd | | <br>Austin ,TX78702 |
| Lat : | 30° 16 06N | Wcounty: | Travis |
| Long : | 097° 42 25 W | Elevation: | No Data |
| Gpsused: | No Data | Typeofwork: | New Well |
| Propuse: | Monitor | Sdate: | Not Reported |
| Completedd: | Not Reported | | |
| Diameter: | 2 in From Surface To 12 ft | | |
| Dmethod: | Driven | | |
| Bcompletio: | Open Hole | | |
| Packedfrom: | Not Reported | | |
| Packsize: | Not Reported | | |
| Finterval: | From 12 ft to 2.8 ft with .4 sand (#sacks and material) | | |
| Sinterval: | From 2.8 ft to 0 ft with .1 Bentonite (#sacks and material) | | |
| Tinterval: | No Data | | |
| Usedmethod: | No Data | Cementedby: | ESN |
| Contaminat: | No Data | Propertyli: | No Data |
| Verrimetho: | No Data | Variance: | No Data |
| Surface: | Surface Slab Installed | Staticleve: | No Data |
| Flow: | No Data | | |
| Packers: | No Data | | |
| Cementinwe: | No Data | Typepump: | No Data |
| Pumpbowl: | Not Reported | Welltests: | No Data |
| Yield: | Not Reported | | |
| Watertype: | No Data | Stratadept: | No Data |
| Chemicalma: | No | Undesirabl: | No |
| Companynam: | ESN | Companyadd: | 14493 S. Padre Island Dr. A388 |
| Ccitystate: | Corpus Christi , TX 78418 | Licensenum: | 4928 |
| Wsignature: | John W. Braden | Dsignature: | No Data |
| Regnum: | No Data | | |
| Comments : | No Data | | |
| Site id: | TXDOL2000154010 | | |

| Map ID<br>Direction<br>Distance<br>Elevation | | Database | EDR ID Number |
|---|---|---|---|
| **M164**<br>**NW**<br>**1/4 - 1/2 Mile**<br>**Higher** | | **TX WELLS** | **TXMON3000137867** |

| | | | |
|---|---|---|---|
| Dateentere: | 20-APR-08 | Ownname: | City of Austin |
| Ownstreet: | P.O. Box 1088 | | |
| Owncity: | Austin | Ownstate: | TX |
| Ownzip: | 78767 | County: | Travis |
| Wellstreet: | 2604 Rosewood Avenue | | |
| Wellcity: | Austin | Wellzip: | 78702 |
| Own: | B27 : B29 | | |
| Lat dec: | 30.272777 | | |
| Long dec: | -97.705277 | | |
| Elev: | 0 | | |
| Brandmodel: | Magellan Explorist | | |
| Gn: | 58438 | | |
| Gn1: | 58 | Gn75: | 43 |
| Gn25: | 8 | Twn: | 1 |
| Twd: | 0 | Twr: | 0 |
| Twrp: | 0 | Twrg: | 0 |
| Um: | 0 | Ue: | 1 |
| Ud: | 0 | Uin: | 0 |
| Uir: | 0 | Ug: | 0 |
| Uij: | 0 | Up: | 0 |
| Udw: | 0 | Ut: | 0 |
| Us: | 0 | Uf: | 0 |
| Pby: | 0 | Pbn: | 0 |
| Datestart: | 05-MAR-08 | Datecomp: | 05-MAR-08 |
| Dia1: | 2 | Dia1to: | 6 |
| Dia2: | Not Reported | Dia2from: | Not Reported |
| Dia2to: | Not Reported | Dia3: | Not Reported |
| Dia3from: | Not Reported | Dia3to: | Not Reported |
| Dmdriven: | 0 | Dmairrotar: | 0 |
| Dmmudrotar: | 0 | Dmbored: | 0 |
| Dmairham: | 0 | Dmcabletoo: | 0 |
| Dmjetted: | 0 | Dmhollowst: | 0 |
| Dmrevcirc: | 0 | Dmotherck: | 1 |
| Dmother: | Direct Push | Bco: | 0 |
| Bcs: | 0 | Bcg: | 0 |
| Bcgs: | Not Reported | Bcu: | 0 |
| Bcoc: | 1 | Bcot: | Plugged |
| Gpf: | Not Reported | Gpt: | Not Reported |
| Cemfrom1: | Not Reported | Cemto1: | Not Reported |
| Nosacks1: | Not Reported | Cemfrom2: | Not Reported |
| Cemto2: | Not Reported | Nosacks2: | Not Reported |
| Cemfrom3: | Not Reported | Cemto3: | Not Reported |
| Nosacks3: | Not Reported | Cementmeth: | Not Reported |
| Cementby: | Not Reported | Ds: | Not Reported |
| Dpl: | Not Reported | Dsv: | Not Reported |
| Appvar: | Not Reported | Scs: | 0 |
| Scsv: | 0 | Scp: | 0 |
| Sca: | 0 | Watlev: | Not Reported |
| Watlevdate: | Not Reported | Artflow: | Not Reported |
| Wellplug48: | 1 | Tpturbine: | 0 |

| | | | |
|---|---|---|---|
| Tpjet: | 0 | Tpsubmersi: | 0 |
| Tpcylinder: | 0 | Tpotherck: | 0 |
| Tpother: | Not Reported | Pumpbowlde: | Not Reported |
| Wtpump: | 0 | Wtbailer: | 0 |
| Wtjetted: | 0 | Wtestimate: | 0 |
| Welltestyi: | Not Reported | Welltestdr: | Not Reported |
| Welltesthr: | Not Reported | Watqualund: | 0 |
| Watqualu 1: | 0 | Watertype: | Not Reported |
| Stratdepth: | Not Reported | Chemanaly: | 0 |
| Chemanaln: | 0 | Undnatural: | 0 |
| Untype: | Not Reported | Undhydro: | 0 |
| Undhaz: | 0 | Undotherck: | 0 |
| Undother: | Not Reported | | |
| Undcertify: | 0 | Compname: | MagnaCore Drilling & Environmental Services |
| Drllicno: | 54735 | | |
| Compstreet: | 906 W. McDermott Dr., #116-313 | Compcity: | Allen |
| Compstate: | TX | Compzip: | 75013 |
| Drillernam: | Cedric Cascio | Traineenam: | William Osley |
| Tnum: | 58003 | | |
| Comments: | Report is for three (3) soil borings: B27, B28, and B29. Borings were advanced at 2.98 acre tract identified as 2604 Rosewo | | |
| Confidenti: | 0 | Letterrecv: | Not Reported |
| Deleted: | 0 | Insdate: | Not Reported |
| Site id: | TXMON3000137867 | | |
| Latitude: | 30.272777 | | |
| Longitude: | -97.705277 | | |

---

**M165**
**NW**
**1/4 - 1/2 Mile**
**Higher**

**TX WELLS** **TXMON3000137840**

| | | | |
|---|---|---|---|
| Dateentere: | 20-APR-08 | Ownname: | City of Austin |
| Ownstreet: | P.O. Box 1088 | | |
| Owncity: | Austin | Ownstate: | TX |
| Ownzip: | 78767 | County: | Travis |
| Wellstreet: | 1160 Ridgeway Drive | | |
| Wellcity: | Austin | Wellzip: | 78702 |
| Own: | B1 | | |
| Lat dec: | 30.272777 | | |
| Long dec: | -97.705277 | | |
| Elev: | 0 | | |
| Brandmodel: | Magellan Explorist | | |
| Gn: | 58438 | | |
| Gn1: | 58 | Gn75: | 43 |
| Gn25: | 8 | Twn: | 1 |
| Twd: | 0 | Twr: | 0 |
| Twrp: | 0 | Twrg: | 0 |
| Um: | 0 | Ue: | 1 |
| Ud: | 0 | Uin: | 0 |
| Uir: | 0 | Ug: | 0 |
| Uij: | 0 | Up: | 0 |
| Udw: | 0 | Ut: | 0 |
| Us: | 0 | Uf: | 0 |
| Pby: | 0 | Pbn: | 0 |
| Datestart: | 04-MAR-08 | Datecomp: | 04-MAR-08 |
| Dia1: | 2 | Dia1to: | 6 |
| Dia2: | Not Reported | Dia2from: | Not Reported |
| Dia2to: | Not Reported | Dia3: | Not Reported |
| Dia3from: | Not Reported | Dia3to: | Not Reported |
| Dmdriven: | 0 | Dmairrotar: | 0 |
| Dmmudrotar: | 0 | Dmbored: | 0 |

| | | | |
|---|---|---|---|
| Dmairham: | 0 | Dmcabletoo: | 0 |
| Dmjetted: | 0 | Dmhollowst: | 0 |
| Dmrevcirc: | 0 | Dmotherck: | 1 |
| Dmother: | Direct Push | Bco: | 0 |
| Bcs: | 0 | Bcg: | 0 |
| Bcgs: | Not Reported | Bcu: | 0 |
| Bcoc: | 1 | Bcot: | Plugged |
| Gpf: | Not Reported | Gpt: | Not Reported |
| Cemfrom1: | Not Reported | Cemto1: | Not Reported |
| Nosacks1: | Not Reported | Cemfrom2: | Not Reported |
| Cemto2: | Not Reported | Nosacks2: | Not Reported |
| Cemfrom3: | Not Reported | Cemto3: | Not Reported |
| Nosacks3: | Not Reported | Cementmeth: | Not Reported |
| Cementby: | Not Reported | Ds: | Not Reported |
| Dpl: | Not Reported | Dsv: | Not Reported |
| Appvar: | Not Reported | Scs: | 0 |
| Scsv: | 0 | Scp: | 0 |
| Sca: | 0 | Watlev: | Not Reported |
| Watlevdate: | Not Reported | Artflow: | Not Reported |
| Wellplug48: | 1 | Tpturbine: | 0 |
| Tpjet: | 0 | Tpsubmersi: | 0 |
| Tpcylinder: | 0 | Tpotherck: | 0 |
| Tpother: | Not Reported | Pumpbowlde: | Not Reported |
| Wtpump: | 0 | Wtbailer: | 0 |
| Wtjetted: | 0 | Wtestimate: | 0 |
| Welltestyi: | Not Reported | Welltestdr: | Not Reported |
| Welltesthr: | Not Reported | Watqualund: | 0 |
| Watqualu 1: | 0 | Watertype: | Not Reported |
| Stratdepth: | Not Reported | Chemanaly: | 0 |
| Chemanaln: | 0 | Undnatural: | 0 |
| Untype: | Not Reported | Undhydro: | 0 |
| Undhaz: | 0 | Undotherck: | 0 |
| Undother: | Not Reported | | |
| Undcertify: | 0 | Compname: | MagnaCore Drilling & Environmental Services |
| Drllicno: | 54735 | | |
| Compstreet: | 906 W. McDermott Dr., #116-313 | Compcity: | Allen |
| Compstate: | TX | Compzip: | 75013 |
| Drillernam: | Cedric Cascio | Traineenam: | Keith Burdick |
| Tnum: | 57667 | | |
| Comments: | Not Reported | | |
| Confidenti: | 0 | Letterrecv: | Not Reported |
| Deleted: | 0 | Insdate: | Not Reported |
| Site id: | TXMON3000137840 | | |
| Latitude: | 30.272777 | | |
| Longitude: | -97.705277 | | |

---

**M166**
**NW**
**1/4 - 1/2 Mile**
**Higher**

**TX WELLS** **TXDOL2000152164**

| | | | |
|---|---|---|---|
| Fid: | 152163 | Rec id: | 152156 |
| Edr site i: | 139925 | Owner: | City of Austin |
| Ownerwell: | B27 : B29 | | |
| Address: | P.O. Box 1088 | | <br>Austin ,TX78767 |
| Grid: | 58-43-8 | | |
| Waddress: | 2604 Rosewood Avenue | | <br>Austin ,TX78702 |
| Lat : | 30° 16 22N | Wcounty: | Travis |
| Long : | 097° 42 19 W | Elevation: | No Data |
| Gpsused: | Magellan Explorist | Typeofwork: | New Well |
| Propuse: | Environmental Soil Boring | Sdate: | Not Reported |

| | | | |
|---|---|---|---|
| Completedd: | Not Reported | | |
| Diameter: | 2 in From Surface To 6 ft | | |
| Dmethod: | Not Reported | | |
| Bcompletio: | Not Reported | | |
| Packedfrom: | Not Reported | | |
| Packsize: | Not Reported | | |
| Finterval: | No Data | | |
| Sinterval: | No Data | | |
| Tinterval: | No Data | | |
| Usedmethod: | Not Reported | Cementedby: | Not Reported |
| Contaminat: | Not Reported | Propertyli: | Not Reported |
| Verrimetho: | Not Reported | Variance: | Not Reported |
| Surface: | No Data | Staticleve: | No Data |
| Flow: | No Data | | |
| Packers: | No Data | | |
| Cementinwe: | Not Reported | Typepump: | No Data |
| Pumpbowl: | Not Reported | Welltests: | No Data |
| Yield: | Not Reported | | |
| Watertype: | No Data | Stratadept: | No Data |
| Chemicalma: | No Data | Undesirabl: | No Data |
| Companynam: | MagnaCore Drilling & Environmental Services | Companyaddr: | 906 W. McDermott Dr., #116-313 |
| Ccitystate: | Allen , TX 75013 | Licensenum: | 54735 |
| Wsignature: | Cedric Cascio | Dsignature: | William Osley |
| Regnum: | 58003 | | |
| Comments : | Report is for three (3) soil borings: B27, B28, and B29. Borings were advanced at 2.98 acre tract identified as 2604 Rosewo | | |
| Site id: | TXDOL2000152164 | | |

---

**M167**
**NW**
**1/4 - 1/2 Mile**
**Higher**

**TX WELLS TXDOL2000152186**

| | | | |
|---|---|---|---|
| Fid: | 152185 | Rec id: | 152182 |
| Edr site i: | 139898 | Owner: | City of Austin |
| Ownerwell: | B1 | | |
| Address: | P.O. Box 1088 | | <br>Austin ,TX78767 |
| Grid: | 58-43-8 | | |
| Waddress: | 1160 Ridgeway Drive | | <br>Austin ,TX78702 |
| Lat : | 30° 16 22N | Wcounty: | Travis |
| Long : | 097° 42 19 W | Elevation: | No Data |
| Gpsused: | Magellan Explorist | Typeofwork: | New Well |
| Propuse: | Environmental Soil Boring | Sdate: | Not Reported |
| Completedd: | Not Reported | | |
| Diameter: | 2 in From Surface To 6 ft | | |
| Dmethod: | Not Reported | | |
| Bcompletio: | Not Reported | | |
| Packedfrom: | Not Reported | | |
| Packsize: | Not Reported | | |
| Finterval: | No Data | | |
| Sinterval: | No Data | | |
| Tinterval: | No Data | | |
| Usedmethod: | Not Reported | Cementedby: | Not Reported |
| Contaminat: | Not Reported | Propertyli: | Not Reported |
| Verrimetho: | Not Reported | Variance: | Not Reported |
| Surface: | No Data | Staticleve: | No Data |
| Flow: | No Data | | |
| Packers: | No Data | | |
| Cementinwe: | Not Reported | Typepump: | No Data |
| Pumpbowl: | Not Reported | Welltests: | No Data |
| Yield: | Not Reported | | |
| Watertype: | No Data | Stratadept: | No Data |
| Chemicalma: | No Data | Undesirabl: | No Data |

| | | | |
|---|---|---|---|
| Companynam: | MagnaCore Drilling & Environmental Services | Companyaddd: | 906 W. McDermott Dr., #116-313 |
| Ccitystate: | Allen , TX 75013 | Licensenum: | 54735 |
| Wsignature: | Cedric Cascio | Dsignature: | Keith Burdick |
| Regnum: | 57667 | | |
| Comments : | No Data | | |
| Site id: | TXDOL2000152186 | | |

---

**N168**
**WSW**
**1/4 - 1/2 Mile**
**Higher**

**TX WELLS** **TXMON3000059338**

| | | | |
|---|---|---|---|
| Dateentere: | 06-JUN-05 | Ownname: | ACC Eastview |
| Ownstreet: | 3401 Webberville Rd | | |
| Owncity: | Austin | Ownstate: | TX |
| Ownzip: | 78702 | County: | Travis |
| Wellstreet: | 3401 Webberville Rd | | |
| Wellcity: | Austin | Wellzip: | 78702 |
| Own: | MW-9 | | |
| Lat dec: | 30.266388 | | |
| Long dec: | -97.706666 | | |
| Elev: | 0 | | |
| Brandmodel: | Not Reported | | |
| Gn: | 58438 | | |
| Gn1: | 58 | Gn75: | 43 |
| Gn25: | 8 | Twn: | 1 |
| Twd: | 0 | Twr: | 0 |
| Twrp: | 0 | Twrg: | 0 |
| Um: | 1 | Ue: | 0 |
| Ud: | 0 | Uin: | 0 |
| Uir: | 0 | Ug: | 0 |
| Uij: | 0 | Up: | 0 |
| Udw: | 0 | Ut: | 0 |
| Us: | 0 | Uf: | 0 |
| Pby: | 0 | Pbn: | 0 |
| Datestart: | 12-APR-05 | Datecomp: | 12-APR-05 |
| Dia1: | 2 | Dia1to: | 9 |
| Dia2: | Not Reported | Dia2from: | Not Reported |
| Dia2to: | Not Reported | Dia3: | Not Reported |
| Dia3from: | Not Reported | Dia3to: | Not Reported |
| Dmdriven: | 1 | Dmairrotar: | 0 |
| Dmmudrotar: | 0 | Dmbored: | 0 |
| Dmairham: | 0 | Dmcabletoo: | 0 |
| Dmjetted: | 0 | Dmhollowst: | 0 |
| Dmrevcirc: | 0 | Dmotherck: | 0 |
| Dmother: | Not Reported | Bco: | 1 |
| Bcs: | 0 | Bcg: | 0 |
| Bcgs: | Not Reported | Bcu: | 0 |
| Bcoc: | 0 | Bcot: | Not Reported |
| Gpf: | Not Reported | Gpt: | Not Reported |
| Cemfrom1: | 9 | Cemto1: | 1 |
| Nosacks1: | .4 sand | Cemfrom2: | 1 |
| Cemto2: | 0 | Nosacks2: | .1 Bentonite |
| Cemfrom3: | Not Reported | Cemto3: | Not Reported |
| Nosacks3: | Not Reported | Cementmeth: | Not Reported |
| Cementby: | ESN | Ds: | Not Reported |
| Dpl: | Not Reported | Dsv: | Not Reported |
| Appvar: | Not Reported | Scs: | 1 |
| Scsv: | 0 | Scp: | 0 |
| Sca: | 0 | Watlev: | Not Reported |
| Watlevdate: | Not Reported | Artflow: | Not Reported |
| Wellplug48: | 0 | Tpturbine: | 0 |

| | | | |
|---|---|---|---|
| Tpjet: | 0 | Tpsubmersi: | 0 |
| Tpcylinder: | 0 | Tpotherck: | 0 |
| Tpother: | Not Reported | Pumpbowlde: | Not Reported |
| Wtpump: | 0 | Wtbailer: | 0 |
| Wtjetted: | 0 | Wtestimate: | 0 |
| Welltestyi: | Not Reported | Welltestdr: | Not Reported |
| Welltesthr: | Not Reported | Watqualund: | 0 |
| Watqualu 1: | 1 | Watertype: | Not Reported |
| Stratdepth: | Not Reported | Chemanaly: | 0 |
| Chemanaln: | 1 | Undnatural: | 0 |
| Untype: | Not Reported | Undhydro: | 0 |
| Undhaz: | 0 | Undotherck: | 0 |
| Undother: | Not Reported | | |
| Undcertify: | 0 | Compname: | ESN |
| Drllicno: | 4928 | | |
| Compstreet: | 14493 S. Padre Island Dr. A388 | Compcity: | Corpus Christi |
| Compstate: | TX | Compzip: | 78418 |
| Drillernam: | John W. Braden | Traineenam: | Not Reported |
| Tnum: | Not Reported | | |
| Comments: | Not Reported | | |
| Confidenti: | 0 | Letterrecv: | Not Reported |
| Deleted: | 0 | Insdate: | Not Reported |
| Site id: | TXMON3000059338 | | |
| Latitude: | 30.266388 | | |
| Longitude: | -97.706666 | | |

---

**N169**
**WSW** **TX WELLS** **TXDOL2000154014**
**1/4 - 1/2 Mile**
**Higher**

| | | | |
|---|---|---|---|
| Fid: | 154013 | Rec id: | 154008 |
| Edr site i: | 60392 | Owner: | ACC Eastview |
| Ownerwell: | MW-9 | | |
| Address: | 3401 Webberville Rd | | <br>Austin ,TX78702 |
| Grid: | 58-43-8 | | |
| Waddress: | 3401 Webberville Rd | | <br>Austin ,TX78702 |
| Lat : | 30° 15 59N | Wcounty: | Travis |
| Long : | 097° 42 24 W | Elevation: | No Data |
| Gpsused: | No Data | Typeofwork: | New Well |
| Propuse: | Monitor | Sdate: | Not Reported |
| Completedd: | Not Reported | | |
| Diameter: | 2 in From Surface To 9 ft | | |
| Dmethod: | Driven | | |
| Bcompletio: | Open Hole | | |
| Packedfrom: | Not Reported | | |
| Packsize: | Not Reported | | |
| Finterval: | From 9 ft to 1 ft with .4 sand (#sacks and material) | | |
| Sinterval: | From 1 ft to 0 ft with .1 Bentonite (#sacks and material) | | |
| Tinterval: | No Data | | |
| Usedmethod: | No Data | Cementedby: | ESN |
| Contaminat: | No Data | Propertyli: | No Data |
| Verrimetho: | No Data | Variance: | No Data |
| Surface: | Surface Slab Installed | Staticleve: | No Data |
| Flow: | No Data | | |
| Packers: | No Data | | |
| Cementinwe: | No Data | Typepump: | No Data |
| Pumpbowl: | Not Reported | Welltests: | No Data |
| Yield: | Not Reported | | |
| Watertype: | No Data | Stratadept: | No Data |
| Chemicalma: | No | Undesirabl: | No |

| | | | |
|---|---|---|---|
| Companynam: | ESN | Companyadd: | 14493 S. Padre Island Dr. A388 |
| Ccitystate: | Corpus Christi , TX 78418 | Licensenum: | 4928 |
| Wsignature: | John W. Braden | Dsignature: | No Data |
| Regnum: | No Data | | |
| Comments : | No Data | | |
| Site id: | TXDOL2000154014 | | |

---

**O170**
**SE**
**1/4 - 1/2 Mile**
**Higher**

**TX WELLS** **TXDOL2000154938**

| | | | |
|---|---|---|---|
| Fid: | 154937 | Rec id: | 154934 |
| Edr site i: | 761 | Owner: | EQUIVA SERVICES, LLC. |
| Ownerwell: | No Data | | |
| Address: | PBM 284 40FM 14960W | | <br>HOUSTON ,TX77090 |
| Grid: | 58-43-8 | | |
| Waddress: | 1121 SPRINGDALE ROAD | | <br>AUSTIN ,TX |
| Lat : | 30° 15 50N | Wcounty: | Travis |
| Long : | 097° 41 41 W | Elevation: | No Data |
| Gpsused: | No Data | Typeofwork: | New Well |
| Propuse: | Monitor | Sdate: | Not Reported |
| Completedd: | Not Reported | | |
| Diameter: | 9 in From Surface To ft | | |
| Dmethod: | Hollow Stem Auger | | |
| Bcompletio: | Not Reported | | |
| Packedfrom: | 7.5 ft to 30 ft | | |
| Packsize: | Not Reported | | |
| Finterval: | From 0 ft to 3 ft with .5 (#sacks and material) | | |
| Sinterval: | From 3 ft to 7.5 ft with 2.5 (#sacks and material) | | |
| Tinterval: | No Data | | |
| Usedmethod: | No Data | Cementedby: | JOSE LANDEROS |
| Contaminat: | No Data | Propertyli: | No Data |
| Verrimetho: | No Data | Variance: | No Data |
| Surface: | Alternative Procedure Used | Staticleve: | 16.9 ft. below land surface on3/12/2001 |
| Flow: | No Data | | |
| Packers: | No Data | | |
| Cementinwe: | No Data | Typepump: | No Data |
| Pumpbowl: | Not Reported | Welltests: | No Data |
| Yield: | Not Reported | | |
| Watertype: | No Data | Stratadept: | No Data |
| Chemicalma: | No Data | Undesirabl: | No |
| Companynam: | GEOPROJECTS INTERNATIONAL | Companyadd: | 8834 CIRCLE DRIVE |
| Ccitystate: | AUSTIN , TX 78736 | Licensenum: | 2551 |
| Wsignature: | JOSE LANDEROS | Dsignature: | No Data |
| Regnum: | No Data | | |
| Comments : | No Data | | |
| Site id: | TXDOL2000154938 | | |

---

**O171**
**SE**
**1/4 - 1/2 Mile**
**Higher**

**TX WELLS** **TXMON3000000403**

# GEOCHECK® - PHYSICAL SETTING SOURCE MAP FINDINGS

| | | | |
|---|---|---|---|
| Dateentere: | 20-APR-01 | Ownname: | EQUIVA SERVICES, LLC. |
| Ownstreet: | PBM 284 40FM 14960W | | |
| Owncity: | HOUSTON | Ownstate: | TX |
| Ownzip: | 77090 | County: | Travis |
| Wellstreet: | 1121 SPRINGDALE ROAD | | |
| Wellcity: | AUSTIN | Wellzip: | 78721 |
| Own: | Not Reported | | |
| Lat dec: | 30.263888 | | |
| Long dec: | -97.694721 | | |
| Elev: | 0 | | |
| Brandmodel: | Not Reported | | |
| Gn: | 58438 | | |
| Gn1: | 58 | Gn75: | 43 |
| Gn25: | 8 | Twn: | 1 |
| Twd: | 0 | Twr: | 0 |
| Twrp: | 0 | Twrg: | 0 |
| Um: | 1 | Ue: | 0 |
| Ud: | 0 | Uin: | 0 |
| Uir: | 0 | Ug: | 0 |
| Uij: | 0 | Up: | 0 |
| Udw: | 0 | Ut: | 0 |
| Us: | 0 | Uf: | 0 |
| Pby: | 0 | Pbn: | 0 |
| Datestart: | 12-MAR-01 | Datecomp: | 12-MAR-01 |
| Dia1: | 9 | Dia1to: | Not Reported |
| Dia2: | Not Reported | Dia2from: | Not Reported |
| Dia2to: | Not Reported | Dia3: | Not Reported |
| Dia3from: | Not Reported | Dia3to: | Not Reported |
| Dmdriven: | 0 | Dmairrotar: | 0 |
| Dmmudrotar: | 0 | Dmbored: | 0 |
| Dmairham: | 0 | Dmcabletoo: | 0 |
| Dmjetted: | 0 | Dmhollowst: | 1 |
| Dmrevcirc: | 0 | Dmotherck: | 0 |
| Dmother: | Not Reported | Bco: | 0 |
| Bcs: | 0 | Bcg: | 1 |
| Bcgs: | Not Reported | Bcu: | 0 |
| Bcoc: | 0 | Bcot: | Not Reported |
| Gpf: | 7.5 | Gpt: | 30 |
| Cemfrom1: | 0 | Cemto1: | 3 |
| Nosacks1: | .5 | Cemfrom2: | 3 |
| Cemto2: | 7.5 | Nosacks2: | 2.5 |
| Cemfrom3: | Not Reported | Cemto3: | Not Reported |
| Nosacks3: | Not Reported | Cementmeth: | Not Reported |
| Cementby: | JOSE LANDEROS | Ds: | Not Reported |
| Dpl: | Not Reported | Dsv: | Not Reported |
| Appvar: | Not Reported | Scs: | 0 |
| Scsv: | 0 | Scp: | 0 |
| Sca: | 1 | Watlev: | 16.9 |
| Watlevdate: | 12-MAR-01 | Artflow: | Not Reported |
| Wellplug48: | 0 | Tpturbine: | 0 |
| Tpjet: | 0 | Tpsubmersi: | 0 |
| Tpcylinder: | 0 | Tpotherck: | 0 |
| Tpother: | Not Reported | Pumpbowlde: | Not Reported |
| Wtpump: | 0 | Wtbailer: | 0 |
| Wtjetted: | 0 | Wtestimate: | 0 |
| Welltestyi: | Not Reported | Welltestdr: | Not Reported |
| Welltesthr: | Not Reported | Watqualund: | 0 |
| Watqualu 1: | 1 | Watertype: | Not Reported |
| Stratdepth: | Not Reported | Chemanaly: | 0 |
| Chemanaln: | 0 | Undnatural: | 0 |

| | | | |
|---|---|---|---|
| Untype: | Not Reported | Undhydro: | 0 |
| Undhaz: | 0 | Undotherck: | 0 |
| Undother: | Not Reported | | |
| Undcertify: | 0 | Compname: | GEOPROJECTS INTERNATIONAL |
| Drllicno: | 2551 | | |
| Compstreet: | 8834 CIRCLE DRIVE | Compcity: | AUSTIN |
| Compstate: | TX | Compzip: | 78736 |
| Drillernam: | JOSE LANDEROS | Traineenam: | Not Reported |
| Tnum: | Not Reported | | |
| Comments: | Not Reported | | |
| Confidenti: | 0 | Letterrecv: | Not Reported |
| Deleted: | 0 | Insdate: | Not Reported |
| Site id: | TXMON3000000403 | | |
| Latitude: | 30.263888 | | |
| Longitude: | -97.694721 | | |

---

**M172**
**NW**
**1/4 - 1/2 Mile**
**Higher**

**TX WELLS** **TXMON3000137842**

| | | | |
|---|---|---|---|
| Dateentere: | 20-APR-08 | Ownname: | City of Austin |
| Ownstreet: | P.O. Box 1088 | | |
| Owncity: | Austin | Ownstate: | TX |
| Ownzip: | 78767 | County: | Travis |
| Wellstreet: | 1166 Ridgeway Drive | | |
| Wellcity: | Austin | Wellzip: | 78702 |
| Own: | B3 | | |
| Lat dec: | 30.273332 | | |
| Long dec: | -97.705 | | |
| Elev: | 0 | | |
| Brandmodel: | Magellan Explorist | | |
| Gn: | 58438 | | |
| Gn1: | 58 | Gn75: | 43 |
| Gn25: | 8 | Twn: | 1 |
| Twd: | 0 | Twr: | 0 |
| Twrp: | 0 | Twrg: | 0 |
| Um: | 0 | Ue: | 1 |
| Ud: | 0 | Uin: | 0 |
| Uir: | 0 | Ug: | 0 |
| Uij: | 0 | Up: | 0 |
| Udw: | 0 | Ut: | 0 |
| Us: | 0 | Uf: | 0 |
| Pby: | 0 | Pbn: | 0 |
| Datestart: | 04-MAR-08 | Datecomp: | 04-MAR-08 |
| Dia1: | 2 | Dia1to: | 6 |
| Dia2: | Not Reported | Dia2from: | Not Reported |
| Dia2to: | Not Reported | Dia3: | Not Reported |
| Dia3from: | Not Reported | Dia3to: | Not Reported |
| Dmdriven: | 0 | Dmairrotar: | 0 |
| Dmmudrotar: | 0 | Dmbored: | 0 |
| Dmairham: | 0 | Dmcabletoo: | 0 |
| Dmjetted: | 0 | Dmhollowst: | 0 |
| Dmrevcirc: | 0 | Dmotherck: | 1 |
| Dmother: | Direct Push | Bco: | 0 |
| Bcs: | 0 | Bcg: | 0 |
| Bcgs: | Not Reported | Bcu: | 0 |
| Bcoc: | 1 | Bcot: | Plugged |
| Gpf: | Not Reported | Gpt: | Not Reported |
| Cemfrom1: | Not Reported | Cemto1: | Not Reported |
| Nosacks1: | Not Reported | Cemfrom2: | Not Reported |

| | | | |
|---|---|---|---|
| Cemto2: | Not Reported | Nosacks2: | Not Reported |
| Cemfrom3: | Not Reported | Cemto3: | Not Reported |
| Nosacks3: | Not Reported | Cementmeth: | Not Reported |
| Cementby: | Not Reported | Ds: | Not Reported |
| Dpl: | Not Reported | Dsv: | Not Reported |
| Appvar: | Not Reported | Scs: | 0 |
| Scsv: | 0 | Scp: | 0 |
| Sca: | 0 | Watlev: | Not Reported |
| Watlevdate: | Not Reported | Artflow: | Not Reported |
| Wellplug48: | 1 | Tpturbine: | 0 |
| Tpjet: | 0 | Tpsubmersi: | 0 |
| Tpcylinder: | 0 | Tpotherck: | 0 |
| Tpother: | Not Reported | Pumpbowlde: | Not Reported |
| Wtpump: | 0 | Wtbailer: | 0 |
| Wtjetted: | 0 | Wtestimate: | 0 |
| Welltestyi: | Not Reported | Welltestdr: | Not Reported |
| Welltesthr: | Not Reported | Watqualund: | 0 |
| Watqualu 1: | 0 | Watertype: | Not Reported |
| Stratdepth: | Not Reported | Chemanaly: | 0 |
| Chemanaln: | 0 | Undnatural: | 0 |
| Untype: | Not Reported | Undhydro: | 0 |
| Undhaz: | 0 | Undotherck: | 0 |
| Undother: | Not Reported | | |
| Undcertify: | 0 | Compname: | MagnaCore Drilling & Environmental Services |
| Drllicno: | 54735 | | |
| Compstreet: | 906 W. McDermott Dr., #116-313 | Compcity: | Allen |
| Compstate: | TX | Compzip: | 75013 |
| Drillernam: | Cedric Cascio | Traineenam: | Keith Burdick |
| Tnum: | 57667 | | |
| Comments: | Not Reported | | |
| Confidenti: | 0 | Letterrecv: | Not Reported |
| Deleted: | 0 | Insdate: | Not Reported |
| Site id: | TXMON3000137842 | | |
| Latitude: | 30.273332 | | |
| Longitude: | -97.705 | | |

---

**M173**
**NW**
**1/4 - 1/2 Mile**
**Higher**

**TX WELLS** **TXMON3000137841**

| | | | |
|---|---|---|---|
| Dateentere: | 20-APR-08 | Ownname: | City of Austin |
| Ownstreet: | P.O. Box 1088 | | |
| Owncity: | Austin | Ownstate: | TX |
| Ownzip: | 78767 | County: | Travis |
| Wellstreet: | 1166 Ridgeway Drive | | |
| Wellcity: | Austin | Wellzip: | 78702 |
| Own: | B2 | | |
| Lat dec: | 30.273332 | | |
| Long dec: | -97.705 | | |
| Elev: | 0 | | |
| Brandmodel: | Magellan Explorist | | |
| Gn: | 58438 | | |
| Gn1: | 58 | Gn75: | 43 |
| Gn25: | 8 | Twn: | 1 |
| Twd: | 0 | Twr: | 0 |
| Twrp: | 0 | Twrg: | 0 |
| Um: | 0 | Ue: | 1 |
| Ud: | 0 | Uin: | 0 |
| Uir: | 0 | Ug: | 0 |
| Uij: | 0 | Up: | 0 |

| | | | |
|---|---|---|---|
| Udw: | 0 | Ut: | 0 |
| Us: | 0 | Uf: | 0 |
| Pby: | 0 | Pbn: | 0 |
| Datestart: | 04-MAR-08 | Datecomp: | 04-MAR-08 |
| Dia1: | 2 | Dia1to: | 9 |
| Dia2: | Not Reported | Dia2from: | Not Reported |
| Dia2to: | Not Reported | Dia3: | Not Reported |
| Dia3from: | Not Reported | Dia3to: | Not Reported |
| Dmdriven: | 0 | Dmairrotar: | 0 |
| Dmmudrotar: | 0 | Dmbored: | 0 |
| Dmairham: | 0 | Dmcabletoo: | 0 |
| Dmjetted: | 0 | Dmhollowst: | 0 |
| Dmrevcirc: | 0 | Dmotherck: | 1 |
| Dmother: | Direct Push | Bco: | 0 |
| Bcs: | 0 | Bcg: | 0 |
| Bcgs: | Not Reported | Bcu: | 0 |
| Bcoc: | 1 | Bcot: | Plugged |
| Gpf: | Not Reported | Gpt: | Not Reported |
| Cemfrom1: | Not Reported | Cemto1: | Not Reported |
| Nosacks1: | Not Reported | Cemfrom2: | Not Reported |
| Cemto2: | Not Reported | Nosacks2: | Not Reported |
| Cemfrom3: | Not Reported | Cemto3: | Not Reported |
| Nosacks3: | Not Reported | Cementmeth: | Not Reported |
| Cementby: | Not Reported | Ds: | Not Reported |
| Dpl: | Not Reported | Dsv: | Not Reported |
| Appvar: | Not Reported | Scs: | 0 |
| Scsv: | 0 | Scp: | 0 |
| Sca: | 0 | Watlev: | Not Reported |
| Watlevdate: | Not Reported | Artflow: | Not Reported |
| Wellplug48: | 1 | Tpturbine: | 0 |
| Tpjet: | 0 | Tpsubmersi: | 0 |
| Tpcylinder: | 0 | Tpotherck: | 0 |
| Tpother: | Not Reported | Pumpbowlde: | Not Reported |
| Wtpump: | 0 | Wtbailer: | 0 |
| Wtjetted: | 0 | Wtestimate: | 0 |
| Welltestyi: | Not Reported | Welltestdr: | Not Reported |
| Welltesthr: | Not Reported | Watqualund: | 0 |
| Watqualu 1: | 0 | Watertype: | Not Reported |
| Stratdepth: | Not Reported | Chemanaly: | 0 |
| Chemanaln: | 0 | Undnatural: | 0 |
| Untype: | Not Reported | Undhydro: | 0 |
| Undhaz: | 0 | Undotherck: | 0 |
| Undother: | Not Reported | | |
| Undcertify: | 0 | Compname: | MagnaCore Drilling & Environmental Services |
| Drllicno: | 54735 | | |
| Compstreet: | 906 W. McDermott Dr., #116-313 | Compcity: | Allen |
| Compstate: | TX | Compzip: | 75013 |
| Drillernam: | Cedric Cascio | Traineenam: | Keith Burdick |
| Tnum: | 57667 | | |
| Comments: | Not Reported | | |
| Confidenti: | 0 | Letterrecv: | Not Reported |
| Deleted: | 0 | Insdate: | Not Reported |
| Site id: | TXMON3000137841 | | |
| Latitude: | 30.273332 | | |
| Longitude: | -97.705 | | |

| Map ID<br>Direction<br>Distance<br>Elevation | Database | EDR ID Number |
|---|---|---|
| **M174**<br>**NW**<br>**1/4 - 1/2 Mile**<br>**Higher** | **TX WELLS** | **TXDOL2000152184** |

| | | | |
|---|---|---|---|
| Fid: | 152183 | Rec id: | 152180 |
| Edr site i: | 139900 | Owner: | City of Austin |
| Ownerwell: | B3 | | |
| Address: | P.O. Box 1088 | | <br>Austin ,TX78767 |
| Grid: | 58-43-8 | | |
| Waddress: | 1166 Ridgeway Drive | | <br>Austin ,TX78702 |
| Lat : | 30° 16 24N | Wcounty: | Travis |
| Long : | 097° 42 18 W | Elevation: | No Data |
| Gpsused: | Magellan Explorist | Typeofwork: | New Well |
| Propuse: | Environmental Soil Boring | Sdate: | Not Reported |
| Completedd: | Not Reported | | |
| Diameter: | 2 in From Surface To 6 ft | | |
| Dmethod: | Not Reported | | |
| Bcompletio: | Not Reported | | |
| Packedfrom: | Not Reported | | |
| Packsize: | Not Reported | | |
| Finterval: | No Data | | |
| Sinterval: | No Data | | |
| Tinterval: | No Data | | |
| Usedmethod: | Not Reported | Cementedby: | Not Reported |
| Contaminat: | Not Reported | Propertyli: | Not Reported |
| Verrimetho: | Not Reported | Variance: | Not Reported |
| Surface: | No Data | Staticleve: | No Data |
| Flow: | No Data | | |
| Packers: | No Data | | |
| Cementinwe: | Not Reported | Typepump: | No Data |
| Pumpbowl: | Not Reported | Welltests: | No Data |
| Yield: | Not Reported | | |
| Watertype: | No Data | Stratadept: | No Data |
| Chemicalma: | No Data | Undesirabl: | No Data |
| Companynam: | MagnaCore Drilling & Environmental Services | Companyaddd: | 906 W. McDermott Dr., #116-313 |
| Ccitystate: | Allen , TX 75013 | Licensenum: | 54735 |
| Wsignature: | Cedric Cascio | Dsignature: | Keith Burdick |
| Regnum: | 57667 | | |
| Comments : | No Data | | |
| Site id: | TXDOL2000152184 | | |

| | | |
|---|---|---|
| **M175**<br>**NW**<br>**1/4 - 1/2 Mile**<br>**Higher** | **TX WELLS** | **TXDOL2000152185** |

| | | | |
|---|---|---|---|
| Fid: | 152184 | Rec id: | 152181 |
| Edr site i: | 139899 | Owner: | City of Austin |
| Ownerwell: | B2 | | |
| Address: | P.O. Box 1088 | | <br>Austin ,TX78767 |
| Grid: | 58-43-8 | | |
| Waddress: | 1166 Ridgeway Drive | | <br>Austin ,TX78702 |
| Lat : | 30° 16 24N | Wcounty: | Travis |
| Long : | 097° 42 18 W | Elevation: | No Data |
| Gpsused: | Magellan Explorist | Typeofwork: | New Well |
| Propuse: | Environmental Soil Boring | Sdate: | Not Reported |

| | | | |
|---|---|---|---|
| Completedd: | Not Reported | | |
| Diameter: | 2 in From Surface To 9 ft | | |
| Dmethod: | Not Reported | | |
| Bcompletio: | Not Reported | | |
| Packedfrom: | Not Reported | | |
| Packsize: | Not Reported | | |
| Finterval: | No Data | | |
| Sinterval: | No Data | | |
| Tinterval: | No Data | | |
| Usedmethod: | Not Reported | Cementedby: | Not Reported |
| Contaminat: | Not Reported | Propertyli: | Not Reported |
| Verrimetho: | Not Reported | Variance: | Not Reported |
| Surface: | No Data | Staticleve: | No Data |
| Flow: | No Data | | |
| Packers: | No Data | | |
| Cementinwe: | Not Reported | Typepump: | No Data |
| Pumpbowl: | Not Reported | Welltests: | No Data |
| Yield: | Not Reported | | |
| Watertype: | No Data | Stratadept: | No Data |
| Chemicalma: | No Data | Undesirabl: | No Data |
| Companynam: | MagnaCore Drilling & Environmental Services | Companyaddr: | 906 W. McDermott Dr., #116-313 |
| Ccitystate: | Allen , TX 75013 | Licensenum: | 54735 |
| Wsignature: | Cedric Cascio | Dsignature: | Keith Burdick |
| Regnum: | 57667 | | |
| Comments : | No Data | | |
| Site id: | TXDOL2000152185 | | |

---

**P176**
**SSE** **TX WELLS** **TXPLU3000028103**
**1/4 - 1/2 Mile**
**Lower**

| | | | |
|---|---|---|---|
| Plugtrackn: | 28657 | | |
| Dateentere: | 29-NOV-05 | Ownname: | Chevron Environmental Mgmt Co. |
| Ownstreet: | 5959 Corporate Drive | Owncity: | Houston |
| Ownstate: | TX | Ownzip: | 77036 |
| Wellstreet: | 1026 Springdale | | |
| Wellcity: | Austin | Wellzip: | Not Reported |
| County: | Travis | | |
| Latitude: | 301544 | | |
| Lat dec: | 30.262222 | | |
| Longitude: | 974153 | | |
| Long dec: | -97.698055 | | |
| Brmod: | Not Reported | | |
| Gn: | 58438 | | |
| Gn1: | 58 | Gn75: | 43 |
| Gn25: | 8 | Ownwellno: | MW-10 & MW-20 |
| Typewater: | 0 | Typemon: | 1 |
| Typeinj: | 0 | Typedw: | 0 |
| Histdrille: | Unknown | Histdrllic: | Not Reported |
| Histdatedr: | Not Reported | Histtracki: | Not Reported |
| Histdiamin: | 4 | Histdepth: | 29 |
| Plugdate: | 25-OCT-05 | | |
| Plugmethco: | No Data | | |
| Plugopname: | Lawrence Tobola | | |
| Plugoplic: | 3026 | | |
| Plugmeth1: | 1 | Plugmeth2: | 0 |
| Plugmeth3: | 0 | Plugmeth4: | 0 |
| Plugmethot: | 0 | Plugvar: | Not Reported |
| Cdiam1: | Not Reported | Cfrom1: | Not Reported |
| Cto1: | Not Reported | Cdiam2: | Not Reported |
| Cfrom2: | Not Reported | Cto2: | Not Reported |

| | | | |
|---|---|---|---|
| Cdiam3: | Not Reported | Cfrom3: | Not Reported |
| Cto3: | Not Reported | Cbfrom1: | 0 |
| Cbto1: | 29 | Cbsacks1: | 6 cement bentonite grout |
| Cbfrom2: | Not Reported | Cbto2: | Not Reported |
| Cbsacks2: | Not Reported | Cbfrom3: | Not Reported |
| Cbto3: | Not Reported | Cbsacks3: | Not Reported |
| Cbfrom4: | Not Reported | Cbto4: | Not Reported |
| Cbsacks4: | Not Reported | Cbfrom5: | Not Reported |
| Cbto5: | Not Reported | Cbsacks5: | Not Reported |
| Compname: | BEST DRILLING SERVICES, INC | Compstreet: | P.O. BOX 845 |
| Compcity: | FRIENDSWOOD | Compstate: | TX |
| Compzip: | 77549 | Nameassig: | Lawrence Tobola |
| Traineenam: | Not Reported | Tnum: | Not Reported |
| Deleted: | 0 | Site id: | TXPLU3000028103 |

---

**P177**
**SSE**
**1/4 - 1/2 Mile**
**Lower**

**TX WELLS** **TXPLU3000028104**

| | | | |
|---|---|---|---|
| Plugtrackn: | 28658 | | |
| Dateentere: | 29-NOV-05 | Ownname: | Chevron Environmental Mgmt Co. |
| Ownstreet: | 5959 Corporate Drive | Owncity: | Houston |
| Ownstate: | TX | Ownzip: | 77036 |
| Wellstreet: | 1026 Springdale | | |
| Wellcity: | Austin | Wellzip: | Not Reported |
| County: | Travis | | |
| Latitude: | 301544 | | |
| Lat dec: | 30.262222 | | |
| Longitude: | 974153 | | |
| Long dec: | -97.698055 | | |
| Brmod: | Not Reported | | |
| Gn: | 58438 | | |
| Gn1: | 58 | Gn75: | 43 |
| Gn25: | 8 | Ownwellno: | MW-25 |
| Typewater: | 0 | Typemon: | 1 |
| Typeinj: | 0 | Typedw: | 0 |
| Histdrille: | Unknown | Histdrllic: | Not Reported |
| Histdatedr: | Not Reported | Histtracki: | Not Reported |
| Histdiamin: | 4 | Histdepth: | 27 |
| Plugdate: | 25-OCT-05 | | |
| Plugmethco: | No Data | | |
| Plugopname: | Lawrence Tobola | | |
| Plugoplic: | 3026 | | |
| Plugmeth1: | 1 | Plugmeth2: | 0 |
| Plugmeth3: | 0 | Plugmeth4: | 0 |
| Plugmethot: | 0 | Plugvar: | Not Reported |
| Cdiam1: | Not Reported | Cfrom1: | Not Reported |
| Cto1: | Not Reported | Cdiam2: | Not Reported |
| Cfrom2: | Not Reported | Cto2: | Not Reported |
| Cdiam3: | Not Reported | Cfrom3: | Not Reported |
| Cto3: | Not Reported | Cbfrom1: | 0 |
| Cbto1: | 27 | Cbsacks1: | 6 cement bentonite grout |
| Cbfrom2: | Not Reported | Cbto2: | Not Reported |
| Cbsacks2: | Not Reported | Cbfrom3: | Not Reported |
| Cbto3: | Not Reported | Cbsacks3: | Not Reported |
| Cbfrom4: | Not Reported | Cbto4: | Not Reported |
| Cbsacks4: | Not Reported | Cbfrom5: | Not Reported |
| Cbto5: | Not Reported | Cbsacks5: | Not Reported |
| Compname: | BEST DRILLING SERVICES, INC | Compstreet: | P.O. BOX 845 |

| | | | |
|---|---|---|---|
| Compcity: | FRIENDSWOOD | Compstate: | TX |
| Compzip: | 77549 | Nameassig: | Lawrence Tobola |
| Traineenam: | Not Reported | Tnum: | Not Reported |
| Deleted: | 0 | Site id: | TXPLU3000028104 |

---

**P178**
**SSE** **TX WELLS** **TXPLU3000028105**
**1/4 - 1/2 Mile**
**Lower**

| | | | |
|---|---|---|---|
| Plugtrackn: | 28659 | | |
| Dateentere: | 29-NOV-05 | Ownname: | Chevron Environmental Mgmt Co. |
| Ownstreet: | 5959 Corporate Drive | Owncity: | Houston |
| Ownstate: | TX | Ownzip: | 77036 |
| Wellstreet: | 1026 Springdale | | |
| Wellcity: | Austin | Wellzip: | Not Reported |
| County: | Travis | | |
| Latitude: | 301544 | | |
| Lat dec: | 30.262222 | | |
| Longitude: | 974153 | | |
| Long dec: | -97.698055 | | |
| Brmod: | Not Reported | | |
| Gn: | 58438 | | |
| Gn1: | 58 | Gn75: | 43 |
| Gn25: | 8 | Ownwellno: | VEW 2-6 |
| Typewater: | 0 | Typemon: | 1 |
| Typeinj: | 0 | Typedw: | 0 |
| Histdrille: | Unknown | Histdrllic: | Not Reported |
| Histdatedr: | Not Reported | Histtracki: | Not Reported |
| Histdiamin: | 4 | Histdepth: | 17 |
| Plugdate: | 25-OCT-05 | | |
| Plugmethco: | No Data | | |
| Plugopname: | Lawrence Tobola | | |
| Plugoplic: | 3026 | | |
| Plugmeth1: | 1 | Plugmeth2: | 0 |
| Plugmeth3: | 0 | Plugmeth4: | 0 |
| Plugmethot: | 0 | Plugvar: | Not Reported |
| Cdiam1: | Not Reported | Cfrom1: | Not Reported |
| Cto1: | Not Reported | Cdiam2: | Not Reported |
| Cfrom2: | Not Reported | Cto2: | Not Reported |
| Cdiam3: | Not Reported | Cfrom3: | Not Reported |
| Cto3: | Not Reported | Cbfrom1: | 0 |
| Cbto1: | 17 | Cbsacks1: | 4 cement bentonite grout |
| Cbfrom2: | Not Reported | Cbto2: | Not Reported |
| Cbsacks2: | Not Reported | Cbfrom3: | Not Reported |
| Cbto3: | Not Reported | Cbsacks3: | Not Reported |
| Cbfrom4: | Not Reported | Cbto4: | Not Reported |
| Cbsacks4: | Not Reported | Cbfrom5: | Not Reported |
| Cbto5: | Not Reported | Cbsacks5: | Not Reported |
| Compname: | BEST DRILLING SERVICES, INC | Compstreet: | P.O. BOX 845 |
| Compcity: | FRIENDSWOOD | Compstate: | TX |
| Compzip: | 77549 | Nameassig: | Lawrence Tobola |
| Traineenam: | Not Reported | Tnum: | Not Reported |
| Deleted: | 0 | Site id: | TXPLU3000028105 |

| Map ID<br>Direction<br>Distance<br>Elevation | Database | EDR ID Number |
|---|---|---|
| **P179**<br>**SSE**<br>**1/4 - 1/2 Mile**<br>**Lower** | **TX WELLS** | **TXPLU3000028100** |

| | | | |
|---|---|---|---|
| Plugtrackn: | 28654 | | |
| Dateentere: | 29-NOV-05 | Ownname: | Chevron Environmental Mgmt Co. |
| Ownstreet: | 5959 Corporate Drive | Owncity: | Houston |
| Ownstate: | TX | Ownzip: | 77036 |
| Wellstreet: | 1026 Springdale | | |
| Wellcity: | Austin | Wellzip: | Not Reported |
| County: | Travis | | |
| Latitude: | 301544 | | |
| Lat dec: | 30.262222 | | |
| Longitude: | 974153 | | |
| Long dec: | -97.698055 | | |
| Brmod: | Not Reported | | |
| Gn: | 58438 | | |
| Gn1: | 58 | Gn75: | 43 |
| Gn25: | 8 | Ownwellno: | MW-11 |
| Typewater: | 0 | Typemon: | 1 |
| Typeinj: | 0 | Typedw: | 0 |
| Histdrille: | Unknown | Histdrllic: | Not Reported |
| Histdatedr: | Not Reported | Histtracki: | Not Reported |
| Histdiamin: | 4 | Histdepth: | 25 |
| Plugdate: | 25-OCT-05 | | |
| Plugmethco: | No Data | | |
| Plugopname: | Lawrence Tobola | | |
| Plugoplic: | 3026 | | |
| Plugmeth1: | 1 | Plugmeth2: | 0 |
| Plugmeth3: | 0 | Plugmeth4: | 0 |
| Plugmethot: | 0 | Plugvar: | Not Reported |
| Cdiam1: | Not Reported | Cfrom1: | Not Reported |
| Cto1: | Not Reported | Cdiam2: | Not Reported |
| Cfrom2: | Not Reported | Cto2: | Not Reported |
| Cdiam3: | Not Reported | Cfrom3: | Not Reported |
| Cto3: | Not Reported | Cbfrom1: | 0 |
| Cbto1: | 25 | Cbsacks1: | 5 cement bentonite grout |
| Cbfrom2: | Not Reported | Cbto2: | Not Reported |
| Cbsacks2: | Not Reported | Cbfrom3: | Not Reported |
| Cbto3: | Not Reported | Cbsacks3: | Not Reported |
| Cbfrom4: | Not Reported | Cbto4: | Not Reported |
| Cbsacks4: | Not Reported | Cbfrom5: | Not Reported |
| Cbto5: | Not Reported | Cbsacks5: | Not Reported |
| Compname: | BEST DRILLING SERVICES, INC | Compstreet: | P.O. BOX 845 |
| Compcity: | FRIENDSWOOD | Compstate: | TX |
| Compzip: | 77549 | Nameassig: | Lawrence Tobola |
| Traineenam: | Not Reported | Tnum: | Not Reported |
| Deleted: | 0 | Site id: | TXPLU3000028100 |

| | | |
|---|---|---|
| **P180**<br>**SSE**<br>**1/4 - 1/2 Mile**<br>**Lower** | **TX WELLS** | **TXPLU3000028101** |

| | | | |
|---|---|---|---|
| Plugtrackn: | 28655 | | |
| Dateentere: | 29-NOV-05 | Ownname: | Chevron Environmental Mgmt Co. |
| Ownstreet: | 5959 Corporate Drive | Owncity: | Houston |
| Ownstate: | TX | Ownzip: | 77036 |
| Wellstreet: | 1026 Springdale | | |
| Wellcity: | Austin | Wellzip: | Not Reported |
| County: | Travis | | |
| Latitude: | 301544 | | |
| Lat dec: | 30.262222 | | |
| Longitude: | 974153 | | |
| Long dec: | -97.698055 | | |
| Brmod: | Not Reported | | |
| Gn: | 58438 | | |
| Gn1: | 58 | Gn75: | 43 |
| Gn25: | 8 | Ownwellno: | MW-2 |
| Typewater: | 0 | Typemon: | 1 |
| Typeinj: | 0 | Typedw: | 0 |
| Histdrille: | Unknown | Histdrllic: | Not Reported |
| Histdatedr: | Not Reported | Histtracki: | Not Reported |
| Histdiamin: | 4 | Histdepth: | 26 |
| Plugdate: | 25-OCT-05 | | |
| Plugmethco: | No Data | | |
| Plugopname: | Lawrence Tobola | | |
| Plugoplic: | 3026 | | |
| Plugmeth1: | 1 | Plugmeth2: | 0 |
| Plugmeth3: | 0 | Plugmeth4: | 0 |
| Plugmethot: | 0 | Plugvar: | Not Reported |
| Cdiam1: | Not Reported | Cfrom1: | Not Reported |
| Cto1: | Not Reported | Cdiam2: | Not Reported |
| Cfrom2: | Not Reported | Cto2: | Not Reported |
| Cdiam3: | Not Reported | Cfrom3: | Not Reported |
| Cto3: | Not Reported | Cbfrom1: | 0 |
| Cbto1: | 26 | Cbsacks1: | 5 cement bentonite grout |
| Cbfrom2: | Not Reported | Cbto2: | Not Reported |
| Cbsacks2: | Not Reported | Cbfrom3: | Not Reported |
| Cbto3: | Not Reported | Cbsacks3: | Not Reported |
| Cbfrom4: | Not Reported | Cbto4: | Not Reported |
| Cbsacks4: | Not Reported | Cbfrom5: | Not Reported |
| Cbto5: | Not Reported | Cbsacks5: | Not Reported |
| Compname: | BEST DRILLING SERVICES, INC | Compstreet: | P.O. BOX 845 |
| Compcity: | FRIENDSWOOD | Compstate: | TX |
| Compzip: | 77549 | Nameassig: | Lawrence Tobola |
| Traineenam: | Not Reported | Tnum: | Not Reported |
| Deleted: | 0 | Site id: | TXPLU3000028101 |

---

**P181**
**SSE**
**1/4 - 1/2 Mile**
**Lower**

**TX WELLS** **TXPLU3000028102**

| | | | |
|---|---|---|---|
| Plugtrackn: | 28656 | | |
| Dateentere: | 29-NOV-05 | Ownname: | Chevron Environmental Mgmt Co. |
| Ownstreet: | 5959 Corporate Drive | Owncity: | Houston |
| Ownstate: | TX | Ownzip: | 77036 |
| Wellstreet: | 1026 Springdale | | |
| Wellcity: | Austin | Wellzip: | Not Reported |
| County: | Travis | | |
| Latitude: | 301544 | | |
| Lat dec: | 30.262222 | | |
| Longitude: | 974153 | | |

| | | | |
|---|---|---|---|
| Long dec: | -97.698055 | | |
| Brmod: | Not Reported | | |
| Gn: | 58438 | | |
| Gn1: | 58 | Gn75: | 43 |
| Gn25: | 8 | Ownwellno: | MW-23 & RW-3 |
| Typewater: | 0 | Typemon: | 1 |
| Typeinj: | 0 | Typedw: | 0 |
| Histdrille: | Unknown | Histdrllic: | Not Reported |
| Histdatedr: | Not Reported | Histtracki: | Not Reported |
| Histdiamin: | 4 | Histdepth: | 28 |
| Plugdate: | 25-OCT-05 | | |
| Plugmethco: | No Data | | |
| Plugopname: | Lawrence Tobola | | |
| Plugoplic: | 3026 | | |
| Plugmeth1: | 1 | Plugmeth2: | 0 |
| Plugmeth3: | 0 | Plugmeth4: | 0 |
| Plugmethot: | 0 | Plugvar: | Not Reported |
| Cdiam1: | Not Reported | Cfrom1: | Not Reported |
| Cto1: | Not Reported | Cdiam2: | Not Reported |
| Cfrom2: | Not Reported | Cto2: | Not Reported |
| Cdiam3: | Not Reported | Cfrom3: | Not Reported |
| Cto3: | Not Reported | Cbfrom1: | 0 |
| Cbto1: | 28 | Cbsacks1: | 6 cement bentonite grout |
| Cbfrom2: | Not Reported | Cbto2: | Not Reported |
| Cbsacks2: | Not Reported | Cbfrom3: | Not Reported |
| Cbto3: | Not Reported | Cbsacks3: | Not Reported |
| Cbfrom4: | Not Reported | Cbto4: | Not Reported |
| Cbsacks4: | Not Reported | Cbfrom5: | Not Reported |
| Cbto5: | Not Reported | Cbsacks5: | Not Reported |
| Compname: | BEST DRILLING SERVICES, INC | Compstreet: | P.O. BOX 845 |
| Compcity: | FRIENDSWOOD | Compstate: | TX |
| Compzip: | 77549 | Nameassig: | Lawrence Tobola |
| Traineenam: | Not Reported | Tnum: | Not Reported |
| Deleted: | 0 | Site id: | TXPLU3000028102 |

---

**P182**
**SSE**
**1/4 - 1/2 Mile**
**Lower**

**TX WELLS** **TXPLU3000028106**

| | | | |
|---|---|---|---|
| Plugtrackn: | 28660 | | |
| Dateentere: | 29-NOV-05 | Ownname: | Chevron Environmental Mgmt Co. |
| Ownstreet: | 5959 Corporate Drive | Owncity: | Houston |
| Ownstate: | TX | Ownzip: | 77036 |
| Wellstreet: | 1026 Springdale | | |
| Wellcity: | Austin | Wellzip: | Not Reported |
| County: | Travis | | |
| Latitude: | 301544 | | |
| Lat dec: | 30.262222 | | |
| Longitude: | 974153 | | |
| Long dec: | -97.698055 | | |
| Brmod: | Not Reported | | |
| Gn: | 58438 | | |
| Gn1: | 58 | Gn75: | 43 |
| Gn25: | 8 | Ownwellno: | RW-2 |
| Typewater: | 0 | Typemon: | 1 |
| Typeinj: | 0 | Typedw: | 0 |
| Histdrille: | Unknown | Histdrllic: | Not Reported |
| Histdatedr: | Not Reported | Histtracki: | Not Reported |
| Histdiamin: | 6 | Histdepth: | 25 |

| | | | |
|---|---|---|---|
| Plugdate: | 25-OCT-05 | | |
| Plugmethco: | No Data | | |
| Plugopname: | Lawrence Tobola | | |
| Plugoplic: | 3026 | | |
| Plugmeth1: | 1 | Plugmeth2: | 0 |
| Plugmeth3: | 0 | Plugmeth4: | 0 |
| Plugmethot: | 0 | Plugvar: | Not Reported |
| Cdiam1: | Not Reported | Cfrom1: | Not Reported |
| Cto1: | Not Reported | Cdiam2: | Not Reported |
| Cfrom2: | Not Reported | Cto2: | Not Reported |
| Cdiam3: | Not Reported | Cfrom3: | Not Reported |
| Cto3: | Not Reported | Cbfrom1: | 0 |
| Cbto1: | 25 | Cbsacks1: | 9 cement bentonite grout |
| Cbfrom2: | Not Reported | Cbto2: | Not Reported |
| Cbsacks2: | Not Reported | Cbfrom3: | Not Reported |
| Cbto3: | Not Reported | Cbsacks3: | Not Reported |
| Cbfrom4: | Not Reported | Cbto4: | Not Reported |
| Cbsacks4: | Not Reported | Cbfrom5: | Not Reported |
| Cbto5: | Not Reported | Cbsacks5: | Not Reported |
| Compname: | BEST DRILLING SERVICES, INC | Compstreet: | P.O. BOX 845 |
| Compcity: | FRIENDSWOOD | Compstate: | TX |
| Compzip: | 77549 | Nameassig: | Lawrence Tobola |
| Traineenam: | Not Reported | Tnum: | Not Reported |
| Deleted: | 0 | Site id: | TXPLU3000028106 |

---

**P183**
**SSE** **TX WELLS** **TXPLU3000028110**
**1/4 - 1/2 Mile**
**Lower**

| | | | |
|---|---|---|---|
| Plugtrackn: | 28664 | | |
| Dateentere: | 29-NOV-05 | Ownname: | Chevron Environmental Mgmt Co. |
| Ownstreet: | 5959 Corporate Drive | Owncity: | Houston |
| Ownstate: | TX | Ownzip: | 77036 |
| Wellstreet: | 1026 Springdale | | |
| Wellcity: | Austin | Wellzip: | Not Reported |
| County: | Travis | | |
| Latitude: | 301544 | | |
| Lat dec: | 30.262222 | | |
| Longitude: | 974153 | | |
| Long dec: | -97.698055 | | |
| Brmod: | Not Reported | | |
| Gn: | 58438 | | |
| Gn1: | 58 | Gn75: | 43 |
| Gn25: | 8 | Ownwellno: | MW-5 |
| Typewater: | 0 | Typemon: | 1 |
| Typeinj: | 0 | Typedw: | 0 |
| Histdrille: | Unknown | Histdrllic: | Not Reported |
| Histdatedr: | Not Reported | Histtracki: | Not Reported |
| Histdiamin: | 2 | Histdepth: | 33 |
| Plugdate: | 25-OCT-05 | | |
| Plugmethco: | No Data | | |
| Plugopname: | Lawrence Tobola | | |
| Plugoplic: | 3026 | | |
| Plugmeth1: | 1 | Plugmeth2: | 0 |
| Plugmeth3: | 0 | Plugmeth4: | 0 |
| Plugmethot: | 0 | Plugvar: | Not Reported |
| Cdiam1: | Not Reported | Cfrom1: | Not Reported |
| Cto1: | Not Reported | Cdiam2: | Not Reported |
| Cfrom2: | Not Reported | Cto2: | Not Reported |

| | | | |
|---|---|---|---|
| Cdiam3: | Not Reported | Cfrom3: | Not Reported |
| Cto3: | Not Reported | Cbfrom1: | 0 |
| Cbto1: | 33 | Cbsacks1: | 6 cement bentonite grout |
| Cbfrom2: | Not Reported | Cbto2: | Not Reported |
| Cbsacks2: | Not Reported | Cbfrom3: | Not Reported |
| Cbto3: | Not Reported | Cbsacks3: | Not Reported |
| Cbfrom4: | Not Reported | Cbto4: | Not Reported |
| Cbsacks4: | Not Reported | Cbfrom5: | Not Reported |
| Cbto5: | Not Reported | Cbsacks5: | Not Reported |
| Compname: | BEST DRILLING SERVICES, INC | Compstreet: | P.O. BOX 845 |
| Compcity: | FRIENDSWOOD | Compstate: | TX |
| Compzip: | 77549 | Nameassig: | Lawrence Tobola |
| Traineenam: | Not Reported | Tnum: | Not Reported |
| Deleted: | 0 | Site id: | TXPLU3000028110 |

---

**P184**
**SSE** **TX WELLS** **TXPLU3000028111**
**1/4 - 1/2 Mile**
**Lower**

| | | | |
|---|---|---|---|
| Plugtrackn: | 28665 | | |
| Dateentere: | 29-NOV-05 | Ownname: | Chevron Environmental Mgmt Co. |
| Ownstreet: | 5959 Corporate Drive | Owncity: | Houston |
| Ownstate: | TX | Ownzip: | 77036 |
| Wellstreet: | 1026 Springdale | | |
| Wellcity: | Austin | Wellzip: | Not Reported |
| County: | Travis | | |
| Latitude: | 301544 | | |
| Lat dec: | 30.262222 | | |
| Longitude: | 974153 | | |
| Long dec: | -97.698055 | | |
| Brmod: | Not Reported | | |
| Gn: | 58438 | | |
| Gn1: | 58 | Gn75: | 43 |
| Gn25: | 8 | Ownwellno: | MW-22 |
| Typewater: | 0 | Typemon: | 1 |
| Typeinj: | 0 | Typedw: | 0 |
| Histdrille: | Unknown | Histdrllic: | Not Reported |
| Histdatedr: | Not Reported | Histtracki: | Not Reported |
| Histdiamin: | 2 | Histdepth: | 37 |
| Plugdate: | 25-OCT-05 | | |
| Plugmethco: | No Data | | |
| Plugopname: | Lawrence Tobola | | |
| Plugoplic: | 3026 | | |
| Plugmeth1: | 1 | Plugmeth2: | 0 |
| Plugmeth3: | 0 | Plugmeth4: | 0 |
| Plugmethot: | 0 | Plugvar: | Not Reported |
| Cdiam1: | Not Reported | Cfrom1: | Not Reported |
| Cto1: | Not Reported | Cdiam2: | Not Reported |
| Cfrom2: | Not Reported | Cto2: | Not Reported |
| Cdiam3: | Not Reported | Cfrom3: | Not Reported |
| Cto3: | Not Reported | Cbfrom1: | 0 |
| Cbto1: | 37 | Cbsacks1: | 7 cement bentonite grout |
| Cbfrom2: | Not Reported | Cbto2: | Not Reported |
| Cbsacks2: | Not Reported | Cbfrom3: | Not Reported |
| Cbto3: | Not Reported | Cbsacks3: | Not Reported |
| Cbfrom4: | Not Reported | Cbto4: | Not Reported |
| Cbsacks4: | Not Reported | Cbfrom5: | Not Reported |
| Cbto5: | Not Reported | Cbsacks5: | Not Reported |
| Compname: | BEST DRILLING SERVICES, INC | Compstreet: | P.O. BOX 845 |

| | | | |
|---|---|---|---|
| Compcity: | FRIENDSWOOD | Compstate: | TX |
| Compzip: | 77549 | Nameassig: | Lawrence Tobola |
| Traineenam: | Not Reported | Tnum: | Not Reported |
| Deleted: | 0 | Site id: | TXPLU3000028111 |

---

**P185**
**SSE** **TX WELLS** **TXPLU3000028112**
**1/4 - 1/2 Mile**
**Lower**

| | | | |
|---|---|---|---|
| Plugtrackn: | 28666 | | |
| Dateentere: | 29-NOV-05 | Ownname: | Chevron Environmental Mgmt Co. |
| Ownstreet: | 5959 Corporate Drive | Owncity: | Houston |
| Ownstate: | TX | Ownzip: | 77036 |
| Wellstreet: | 1026 Springdale | | |
| Wellcity: | Austin | Wellzip: | Not Reported |
| County: | Travis | | |
| Latitude: | 301544 | | |
| Lat dec: | 30.262222 | | |
| Longitude: | 974153 | | |
| Long dec: | -97.698055 | | |
| Brmod: | Not Reported | | |
| Gn: | 58438 | | |
| Gn1: | 58 | Gn75: | 43 |
| Gn25: | 8 | Ownwellno: | MW-21 |
| Typewater: | 0 | Typemon: | 1 |
| Typeinj: | 0 | Typedw: | 0 |
| Histdrille: | Unknown | Histdrllic: | Not Reported |
| Histdatedr: | Not Reported | Histtracki: | Not Reported |
| Histdiamin: | 4 | Histdepth: | 19 |
| Plugdate: | 25-OCT-05 | | |
| Plugmethco: | No Data | | |
| Plugopname: | Lawrence Tobola | | |
| Plugoplic: | 3026 | | |
| Plugmeth1: | 1 | Plugmeth2: | 0 |
| Plugmeth3: | 0 | Plugmeth4: | 0 |
| Plugmethot: | 0 | Plugvar: | Not Reported |
| Cdiam1: | Not Reported | Cfrom1: | Not Reported |
| Cto1: | Not Reported | Cdiam2: | Not Reported |
| Cfrom2: | Not Reported | Cto2: | Not Reported |
| Cdiam3: | Not Reported | Cfrom3: | Not Reported |
| Cto3: | Not Reported | Cbfrom1: | 0 |
| Cbto1: | 19 | Cbsacks1: | 5 cement bentonite grout |
| Cbfrom2: | Not Reported | Cbto2: | Not Reported |
| Cbsacks2: | Not Reported | Cbfrom3: | Not Reported |
| Cbto3: | Not Reported | Cbsacks3: | Not Reported |
| Cbfrom4: | Not Reported | Cbto4: | Not Reported |
| Cbsacks4: | Not Reported | Cbfrom5: | Not Reported |
| Cbto5: | Not Reported | Cbsacks5: | Not Reported |
| Compname: | BEST DRILLING SERVICES, INC | Compstreet: | P.O. BOX 845 |
| Compcity: | FRIENDSWOOD | Compstate: | TX |
| Compzip: | 77549 | Nameassig: | Lawrence Tobola |
| Traineenam: | Not Reported | Tnum: | Not Reported |
| Deleted: | 0 | Site id: | TXPLU3000028112 |

| Map ID<br>Direction<br>Distance<br>Elevation | Database | EDR ID Number |
|---|---|---|
| **P186**<br>**SSE**<br>**1/4 - 1/2 Mile**<br>**Lower** | **TX WELLS** | **TXPLU3000028107** |

| | | | |
|---|---|---|---|
| Plugtrackn: | 28661 | | |
| Dateentere: | 29-NOV-05 | Ownname: | Chevron Environmental Mgmt Co. |
| Ownstreet: | 5959 Corporate Drive | Owncity: | Houston |
| Ownstate: | TX | Ownzip: | 77036 |
| Wellstreet: | 1026 Springdale | | |
| Wellcity: | Austin | Wellzip: | Not Reported |
| County: | Travis | | |
| Latitude: | 301544 | | |
| Lat dec: | 30.262222 | | |
| Longitude: | 974153 | | |
| Long dec: | -97.698055 | | |
| Brmod: | Not Reported | | |
| Gn: | 58438 | | |
| Gn1: | 58 | Gn75: | 43 |
| Gn25: | 8 | Ownwellno: | MW-3 |
| Typewater: | 0 | Typemon: | 1 |
| Typeinj: | 0 | Typedw: | 0 |
| Histdrille: | Unknown | Histdrllic: | Not Reported |
| Histdatedr: | Not Reported | Histtracki: | Not Reported |
| Histdiamin: | 2 | Histdepth: | 28 |
| Plugdate: | 25-OCT-05 | | |
| Plugmethco: | No Data | | |
| Plugopname: | Lawrence Tobola | | |
| Plugoplic: | 3026 | | |
| Plugmeth1: | 1 | Plugmeth2: | 0 |
| Plugmeth3: | 0 | Plugmeth4: | 0 |
| Plugmethot: | 0 | Plugvar: | Not Reported |
| Cdiam1: | Not Reported | Cfrom1: | Not Reported |
| Cto1: | Not Reported | Cdiam2: | Not Reported |
| Cfrom2: | Not Reported | Cto2: | Not Reported |
| Cdiam3: | Not Reported | Cfrom3: | Not Reported |
| Cto3: | Not Reported | Cbfrom1: | 0 |
| Cbto1: | 28 | Cbsacks1: | 7 cement bentonite grout |
| Cbfrom2: | Not Reported | Cbto2: | Not Reported |
| Cbsacks2: | Not Reported | Cbfrom3: | Not Reported |
| Cbto3: | Not Reported | Cbsacks3: | Not Reported |
| Cbfrom4: | Not Reported | Cbto4: | Not Reported |
| Cbsacks4: | Not Reported | Cbfrom5: | Not Reported |
| Cbto5: | Not Reported | Cbsacks5: | Not Reported |
| Compname: | BEST DRILLING SERVICES, INC | Compstreet: | P.O. BOX 845 |
| Compcity: | FRIENDSWOOD | Compstate: | TX |
| Compzip: | 77549 | Nameassig: | Lawrence Tobola |
| Traineenam: | Not Reported | Tnum: | Not Reported |
| Deleted: | 0 | Site id: | TXPLU3000028107 |

| | | |
|---|---|---|
| **P187**<br>**SSE**<br>**1/4 - 1/2 Mile**<br>**Lower** | **TX WELLS** | **TXPLU3000028108** |

| | | | |
|---|---|---|---|
| Plugtrackn: | 28662 | | |
| Dateentere: | 29-NOV-05 | Ownname: | Chevron Environmental Mgmt Co. |
| Ownstreet: | 5959 Corporate Drive | Owncity: | Houston |
| Ownstate: | TX | Ownzip: | 77036 |
| Wellstreet: | 1026 Springdale | | |
| Wellcity: | Austin | Wellzip: | Not Reported |
| County: | Travis | | |
| Latitude: | 301544 | | |
| Lat dec: | 30.262222 | | |
| Longitude: | 974153 | | |
| Long dec: | -97.698055 | | |
| Brmod: | Not Reported | | |
| Gn: | 58438 | | |
| Gn1: | 58 | Gn75: | 43 |
| Gn25: | 8 | Ownwellno: | MW-28 & MW-29 |
| Typewater: | 0 | Typemon: | 1 |
| Typeinj: | 0 | Typedw: | 0 |
| Histdrille: | Unknown | Histdrllic: | Not Reported |
| Histdatedr: | Not Reported | Histtracki: | Not Reported |
| Histdiamin: | 2 | Histdepth: | 24 |
| Plugdate: | 25-OCT-05 | | |
| Plugmethco: | No Data | | |
| Plugopname: | Lawrence Tobola | | |
| Plugoplic: | 3026 | | |
| Plugmeth1: | 1 | Plugmeth2: | 0 |
| Plugmeth3: | 0 | Plugmeth4: | 0 |
| Plugmethot: | 0 | Plugvar: | Not Reported |
| Cdiam1: | Not Reported | Cfrom1: | Not Reported |
| Cto1: | Not Reported | Cdiam2: | Not Reported |
| Cfrom2: | Not Reported | Cto2: | Not Reported |
| Cdiam3: | Not Reported | Cfrom3: | Not Reported |
| Cto3: | Not Reported | Cbfrom1: | 0 |
| Cbto1: | 24 | Cbsacks1: | 5 cement bentonite grout |
| Cbfrom2: | Not Reported | Cbto2: | Not Reported |
| Cbsacks2: | Not Reported | Cbfrom3: | Not Reported |
| Cbto3: | Not Reported | Cbsacks3: | Not Reported |
| Cbfrom4: | Not Reported | Cbto4: | Not Reported |
| Cbsacks4: | Not Reported | Cbfrom5: | Not Reported |
| Cbto5: | Not Reported | Cbsacks5: | Not Reported |
| Compname: | BEST DRILLING SERVICES, INC | Compstreet: | P.O. BOX 845 |
| Compcity: | FRIENDSWOOD | Compstate: | TX |
| Compzip: | 77549 | Nameassig: | Lawrence Tobola |
| Traineenam: | Not Reported | Tnum: | Not Reported |
| Deleted: | 0 | Site id: | TXPLU3000028108 |

---

**P188**
**SSE** **TX WELLS** **TXPLU3000028109**
**1/4 - 1/2 Mile**
**Lower**

| | | | |
|---|---|---|---|
| Plugtrackn: | 28663 | | |
| Dateentere: | 29-NOV-05 | Ownname: | Chevron Environmental Mgmt Co. |
| Ownstreet: | 5959 Corporate Drive | Owncity: | Houston |
| Ownstate: | TX | Ownzip: | 77036 |
| Wellstreet: | 1026 Springdale | | |
| Wellcity: | Austin | Wellzip: | Not Reported |
| County: | Travis | | |
| Latitude: | 301544 | | |
| Lat dec: | 30.262222 | | |
| Longitude: | 974153 | | |

| | | | |
|---|---|---|---|
| Long dec: | -97.698055 | | |
| Brmod: | Not Reported | | |
| Gn: | 58438 | | |
| Gn1: | 58 | Gn75: | 43 |
| Gn25: | 8 | Ownwellno: | MW-31 |
| Typewater: | 0 | Typemon: | 1 |
| Typeinj: | 0 | Typedw: | 0 |
| Histdrille: | Unknown | Histdrllic: | Not Reported |
| Histdatedr: | Not Reported | Histtracki: | Not Reported |
| Histdiamin: | 2 | Histdepth: | 27 |
| Plugdate: | 25-OCT-05 | | |
| Plugmethco: | No Data | | |
| Plugopname: | Lawrence Tobola | | |
| Plugoplic: | 3026 | | |
| Plugmeth1: | 1 | Plugmeth2: | 0 |
| Plugmeth3: | 0 | Plugmeth4: | 0 |
| Plugmethot: | 0 | Plugvar: | Not Reported |
| Cdiam1: | Not Reported | Cfrom1: | Not Reported |
| Cto1: | Not Reported | Cdiam2: | Not Reported |
| Cfrom2: | Not Reported | Cto2: | Not Reported |
| Cdiam3: | Not Reported | Cfrom3: | Not Reported |
| Cto3: | Not Reported | Cbfrom1: | 0 |
| Cbto1: | 27 | Cbsacks1: | 6 cement bentonite grout |
| Cbfrom2: | Not Reported | Cbto2: | Not Reported |
| Cbsacks2: | Not Reported | Cbfrom3: | Not Reported |
| Cbto3: | Not Reported | Cbsacks3: | Not Reported |
| Cbfrom4: | Not Reported | Cbto4: | Not Reported |
| Cbsacks4: | Not Reported | Cbfrom5: | Not Reported |
| Cbto5: | Not Reported | Cbsacks5: | Not Reported |
| Compname: | BEST DRILLING SERVICES, INC | Compstreet: | P.O. BOX 845 |
| Compcity: | FRIENDSWOOD | Compstate: | TX |
| Compzip: | 77549 | Nameassig: | Lawrence Tobola |
| Traineenam: | Not Reported | Tnum: | Not Reported |
| Deleted: | 0 | Site id: | TXPLU3000028109 |

---

**P189**
**SSE**
**1/4 - 1/2 Mile**
**Lower**

**TX WELLS** **TXPLU3000028099**

| | | | |
|---|---|---|---|
| Plugtrackn: | 28653 | | |
| Dateentere: | 29-NOV-05 | Ownname: | Chevron Environmental Mgmt Co. |
| Ownstreet: | 5959 Corporate Drive | Owncity: | Houston |
| Ownstate: | TX | Ownzip: | 77036 |
| Wellstreet: | 1026 Springdale | | |
| Wellcity: | Austin | Wellzip: | Not Reported |
| County: | Travis | | |
| Latitude: | 301544 | | |
| Lat dec: | 30.262222 | | |
| Longitude: | 974153 | | |
| Long dec: | -97.698055 | | |
| Brmod: | Not Reported | | |
| Gn: | 58438 | | |
| Gn1: | 58 | Gn75: | 43 |
| Gn25: | 8 | Ownwellno: | MW-24 |
| Typewater: | 0 | Typemon: | 1 |
| Typeinj: | 0 | Typedw: | 0 |
| Histdrille: | Unknown | Histdrllic: | Not Reported |
| Histdatedr: | Not Reported | Histtracki: | Not Reported |
| Histdiamin: | 4 | Histdepth: | 19 |

| | | | |
|---|---|---|---|
| Plugdate: | 25-OCT-05 | | |
| Plugmethco: | No Data | | |
| Plugopname: | Lawrence Tobola | | |
| Plugoplic: | 3026 | | |
| Plugmeth1: | 1 | Plugmeth2: | 0 |
| Plugmeth3: | 0 | Plugmeth4: | 0 |
| Plugmethot: | 0 | Plugvar: | Not Reported |
| Cdiam1: | Not Reported | Cfrom1: | Not Reported |
| Cto1: | Not Reported | Cdiam2: | Not Reported |
| Cfrom2: | Not Reported | Cto2: | Not Reported |
| Cdiam3: | Not Reported | Cfrom3: | Not Reported |
| Cto3: | Not Reported | Cbfrom1: | 0 |
| Cbto1: | 19 | Cbsacks1: | 5 cement bentonite grout |
| Cbfrom2: | Not Reported | Cbto2: | Not Reported |
| Cbsacks2: | Not Reported | Cbfrom3: | Not Reported |
| Cbto3: | Not Reported | Cbsacks3: | Not Reported |
| Cbfrom4: | Not Reported | Cbto4: | Not Reported |
| Cbsacks4: | Not Reported | Cbfrom5: | Not Reported |
| Cbto5: | Not Reported | Cbsacks5: | Not Reported |
| Compname: | BEST DRILLING SERVICES, INC | Compstreet: | P.O. BOX 845 |
| Compcity: | FRIENDSWOOD | Compstate: | TX |
| Compzip: | 77549 | Nameassig: | Lawrence Tobola |
| Traineenam: | Not Reported | Tnum: | Not Reported |
| Deleted: | 0 | Site id: | TXPLU3000028099 |

---

**P190**
**SSE** **TX WELLS** **TXPLU3000028089**
**1/4 - 1/2 Mile**
**Lower**

| | | | |
|---|---|---|---|
| Plugtrackn: | 28643 | | |
| Dateentere: | 29-NOV-05 | Ownname: | Chevron Environmental Mgmt Co. |
| Ownstreet: | 5959 Corporate Drive | Owncity: | Houston |
| Ownstate: | TX | Ownzip: | 77036 |
| Wellstreet: | 1026 Springdale | | |
| Wellcity: | Austin | Wellzip: | Not Reported |
| County: | Travis | | |
| Latitude: | 301544 | | |
| Lat dec: | 30.262222 | | |
| Longitude: | 974153 | | |
| Long dec: | -97.698055 | | |
| Brmod: | Not Reported | | |
| Gn: | 58438 | | |
| Gn1: | 58 | Gn75: | 43 |
| Gn25: | 8 | Ownwellno: | MW-37 |
| Typewater: | 0 | Typemon: | 1 |
| Typeinj: | 0 | Typedw: | 0 |
| Histdrille: | Unknown | Histdrllic: | Not Reported |
| Histdatedr: | Not Reported | Histtracki: | Not Reported |
| Histdiamin: | 2 | Histdepth: | 30 |
| Plugdate: | 24-OCT-05 | | |
| Plugmethco: | No Data | | |
| Plugopname: | Lawrence Tobola | | |
| Plugoplic: | 3026 | | |
| Plugmeth1: | 1 | Plugmeth2: | 0 |
| Plugmeth3: | 0 | Plugmeth4: | 0 |
| Plugmethot: | 0 | Plugvar: | Not Reported |
| Cdiam1: | Not Reported | Cfrom1: | Not Reported |
| Cto1: | Not Reported | Cdiam2: | Not Reported |
| Cfrom2: | Not Reported | Cto2: | Not Reported |

| | | | |
|---|---|---|---|
| Cdiam3: | Not Reported | Cfrom3: | Not Reported |
| Cto3: | Not Reported | Cbfrom1: | 0 |
| Cbto1: | 30 | Cbsacks1: | 7 cement bentonite grout |
| Cbfrom2: | Not Reported | Cbto2: | Not Reported |
| Cbsacks2: | Not Reported | Cbfrom3: | Not Reported |
| Cbto3: | Not Reported | Cbsacks3: | Not Reported |
| Cbfrom4: | Not Reported | Cbto4: | Not Reported |
| Cbsacks4: | Not Reported | Cbfrom5: | Not Reported |
| Cbto5: | Not Reported | Cbsacks5: | Not Reported |
| Compname: | BEST DRILLING SERVICES, INC | Compstreet: | P.O. BOX 845 |
| Compcity: | FRIENDSWOOD | Compstate: | TX |
| Compzip: | 77549 | Nameassig: | Lawrence Tobola |
| Traineenam: | Not Reported | Tnum: | Not Reported |
| Deleted: | 0 | Site id: | TXPLU3000028089 |

---

**P191**
**SSE**
**1/4 - 1/2 Mile**
**Lower**

**TX WELLS** **TXPLU3000028090**

| | | | |
|---|---|---|---|
| Plugtrackn: | 28644 | | |
| Dateentere: | 29-NOV-05 | Ownname: | Chevron Environmental Mgmt Co. |
| Ownstreet: | 5959 Corporate Drive | Owncity: | Houston |
| Ownstate: | TX | Ownzip: | 77036 |
| Wellstreet: | 1026 Springdale | | |
| Wellcity: | Austin | Wellzip: | Not Reported |
| County: | Travis | | |
| Latitude: | 301544 | | |
| Lat dec: | 30.262222 | | |
| Longitude: | 974153 | | |
| Long dec: | -97.698055 | | |
| Brmod: | Not Reported | | |
| Gn: | 58438 | | |
| Gn1: | 58 | Gn75: | 43 |
| Gn25: | 8 | Ownwellno: | MW-27 |
| Typewater: | 0 | Typemon: | 1 |
| Typeinj: | 0 | Typedw: | 0 |
| Histdrille: | Unknown | Histdrllic: | Not Reported |
| Histdatedr: | Not Reported | Histtracki: | Not Reported |
| Histdiamin: | 4 | Histdepth: | 32 |
| Plugdate: | 24-OCT-05 | | |
| Plugmethco: | No Data | | |
| Plugopname: | Lawrence Tobola | | |
| Plugoplic: | 3026 | | |
| Plugmeth1: | 1 | Plugmeth2: | 0 |
| Plugmeth3: | 0 | Plugmeth4: | 0 |
| Plugmethot: | 0 | Plugvar: | Not Reported |
| Cdiam1: | Not Reported | Cfrom1: | Not Reported |
| Cto1: | Not Reported | Cdiam2: | Not Reported |
| Cfrom2: | Not Reported | Cto2: | Not Reported |
| Cdiam3: | Not Reported | Cfrom3: | Not Reported |
| Cto3: | Not Reported | Cbfrom1: | 0 |
| Cbto1: | 32 | Cbsacks1: | 7 cement bentonite grout |
| Cbfrom2: | Not Reported | Cbto2: | Not Reported |
| Cbsacks2: | Not Reported | Cbfrom3: | Not Reported |
| Cbto3: | Not Reported | Cbsacks3: | Not Reported |
| Cbfrom4: | Not Reported | Cbto4: | Not Reported |
| Cbsacks4: | Not Reported | Cbfrom5: | Not Reported |
| Cbto5: | Not Reported | Cbsacks5: | Not Reported |
| Compname: | BEST DRILLING SERVICES, INC | Compstreet: | P.O. BOX 845 |

| | | | |
|---|---|---|---|
| Compcity: | FRIENDSWOOD | Compstate: | TX |
| Compzip: | 77549 | Nameassig: | Lawrence Tobola |
| Traineenam: | Not Reported | Tnum: | Not Reported |
| Deleted: | 0 | Site id: | TXPLU3000028090 |

---

**P192**
**SSE** **TX WELLS** **TXPLU3000028091**
**1/4 - 1/2 Mile**
**Lower**

| | | | |
|---|---|---|---|
| Plugtrackn: | 28645 | | |
| Dateentere: | 29-NOV-05 | Ownname: | Chevron Environmental Mgmt Co. |
| Ownstreet: | 5959 Corporate Drive | Owncity: | Houston |
| Ownstate: | TX | Ownzip: | 77036 |
| Wellstreet: | 1026 Springdale | | |
| Wellcity: | Austin | Wellzip: | Not Reported |
| County: | Travis | | |
| Latitude: | 301544 | | |
| Lat dec: | 30.262222 | | |
| Longitude: | 974153 | | |
| Long dec: | -97.698055 | | |
| Brmod: | Not Reported | | |
| Gn: | 58438 | | |
| Gn1: | 58 | Gn75: | 43 |
| Gn25: | 8 | Ownwellno: | MW-12 |
| Typewater: | 0 | Typemon: | 1 |
| Typeinj: | 0 | Typedw: | 0 |
| Histdrille: | Unknown | Histdrllic: | Not Reported |
| Histdatedr: | Not Reported | Histtracki: | Not Reported |
| Histdiamin: | 4 | Histdepth: | 28 |
| Plugdate: | 24-OCT-05 | | |
| Plugmethco: | No Data | | |
| Plugopname: | Lawrence Tobola | | |
| Plugoplic: | 3026 | | |
| Plugmeth1: | 1 | Plugmeth2: | 0 |
| Plugmeth3: | 0 | Plugmeth4: | 0 |
| Plugmethot: | 0 | Plugvar: | Not Reported |
| Cdiam1: | Not Reported | Cfrom1: | Not Reported |
| Cto1: | Not Reported | Cdiam2: | Not Reported |
| Cfrom2: | Not Reported | Cto2: | Not Reported |
| Cdiam3: | Not Reported | Cfrom3: | Not Reported |
| Cto3: | Not Reported | Cbfrom1: | 0 |
| Cbto1: | 28 | Cbsacks1: | 6 cement bentonite grout |
| Cbfrom2: | Not Reported | Cbto2: | Not Reported |
| Cbsacks2: | Not Reported | Cbfrom3: | Not Reported |
| Cbto3: | Not Reported | Cbsacks3: | Not Reported |
| Cbfrom4: | Not Reported | Cbto4: | Not Reported |
| Cbsacks4: | Not Reported | Cbfrom5: | Not Reported |
| Cbto5: | Not Reported | Cbsacks5: | Not Reported |
| Compname: | BEST DRILLING SERVICES, INC | Compstreet: | P.O. BOX 845 |
| Compcity: | FRIENDSWOOD | Compstate: | TX |
| Compzip: | 77549 | Nameassig: | Lawrence Tobola |
| Traineenam: | Not Reported | Tnum: | Not Reported |
| Deleted: | 0 | Site id: | TXPLU3000028091 |

| Map ID<br>Direction<br>Distance<br>Elevation | Database | EDR ID Number |
|---|---|---|
| **P193**<br>**SSE**<br>**1/4 - 1/2 Mile**<br>**Lower** | **TX WELLS** | **TXPLU3000028086** |

| | | | |
|---|---|---|---|
| Plugtrackn: | 28640 | | |
| Dateentere: | 29-NOV-05 | Ownname: | Chevron Environmental Mgmt Co. |
| Ownstreet: | 5959 Corporate Drive | Owncity: | Houston |
| Ownstate: | TX | Ownzip: | 77036 |
| Wellstreet: | 1026 Springdale | | |
| Wellcity: | Austin | Wellzip: | Not Reported |
| County: | Travis | | |
| Latitude: | 301544 | | |
| Lat dec: | 30.262222 | | |
| Longitude: | 974153 | | |
| Long dec: | -97.698055 | | |
| Brmod: | Not Reported | | |
| Gn: | 58438 | | |
| Gn1: | 58 | Gn75: | 43 |
| Gn25: | 8 | Ownwellno: | MW-36 & MW-38 |
| Typewater: | 0 | Typemon: | 1 |
| Typeinj: | 0 | Typedw: | 0 |
| Histdrille: | Unknown | Histdrllic: | Not Reported |
| Histdatedr: | Not Reported | Histtracki: | Not Reported |
| Histdiamin: | 2 | Histdepth: | 25 |
| Plugdate: | 24-OCT-05 | | |
| Plugmethco: | No Data | | |
| Plugopname: | Lawrence Tobola | | |
| Plugoplic: | 3026 | | |
| Plugmeth1: | 1 | Plugmeth2: | 0 |
| Plugmeth3: | 0 | Plugmeth4: | 0 |
| Plugmethot: | 0 | Plugvar: | Not Reported |
| Cdiam1: | Not Reported | Cfrom1: | Not Reported |
| Cto1: | Not Reported | Cdiam2: | Not Reported |
| Cfrom2: | Not Reported | Cto2: | Not Reported |
| Cdiam3: | Not Reported | Cfrom3: | Not Reported |
| Cto3: | Not Reported | Cbfrom1: | 0 |
| Cbto1: | 25 | Cbsacks1: | 5 cement bentonite grout |
| Cbfrom2: | Not Reported | Cbto2: | Not Reported |
| Cbsacks2: | Not Reported | Cbfrom3: | Not Reported |
| Cbto3: | Not Reported | Cbsacks3: | Not Reported |
| Cbfrom4: | Not Reported | Cbto4: | Not Reported |
| Cbsacks4: | Not Reported | Cbfrom5: | Not Reported |
| Cbto5: | Not Reported | Cbsacks5: | Not Reported |
| Compname: | BEST DRILLING SERVICES, INC | Compstreet: | P.O. BOX 845 |
| Compcity: | FRIENDSWOOD | Compstate: | TX |
| Compzip: | 77549 | Nameassig: | Lawrence Tobola |
| Traineenam: | Not Reported | Tnum: | Not Reported |
| Deleted: | 0 | Site id: | TXPLU3000028086 |

| | | |
|---|---|---|
| **P194**<br>**SSE**<br>**1/4 - 1/2 Mile**<br>**Lower** | **TX WELLS** | **TXPLU3000028087** |

| | | | |
|---|---|---|---|
| Plugtrackn: | 28641 | | |
| Dateentere: | 29-NOV-05 | Ownname: | Chevron Environmental Mgmt Co. |
| Ownstreet: | 5959 Corporate Drive | Owncity: | Houston |
| Ownstate: | TX | Ownzip: | 77036 |
| Wellstreet: | 1026 Springdale | | |
| Wellcity: | Austin | Wellzip: | Not Reported |
| County: | Travis | | |
| Latitude: | 301544 | | |
| Lat dec: | 30.262222 | | |
| Longitude: | 974153 | | |
| Long dec: | -97.698055 | | |
| Brmod: | Not Reported | | |
| Gn: | 58438 | | |
| Gn1: | 58 | Gn75: | 43 |
| Gn25: | 8 | Ownwellno: | MW-13 & MW-26 |
| Typewater: | 0 | Typemon: | 1 |
| Typeinj: | 0 | Typedw: | 0 |
| Histdrille: | Unknown | Histdrllic: | Not Reported |
| Histdatedr: | Not Reported | Histtracki: | Not Reported |
| Histdiamin: | 4 | Histdepth: | 26 |
| Plugdate: | 24-OCT-05 | | |
| Plugmethco: | No Data | | |
| Plugopname: | Lawrence Tobola | | |
| Plugoplic: | 3026 | | |
| Plugmeth1: | 1 | Plugmeth2: | 0 |
| Plugmeth3: | 0 | Plugmeth4: | 0 |
| Plugmethot: | 0 | Plugvar: | Not Reported |
| Cdiam1: | Not Reported | Cfrom1: | Not Reported |
| Cto1: | Not Reported | Cdiam2: | Not Reported |
| Cfrom2: | Not Reported | Cto2: | Not Reported |
| Cdiam3: | Not Reported | Cfrom3: | Not Reported |
| Cto3: | Not Reported | Cbfrom1: | 0 |
| Cbto1: | 26 | Cbsacks1: | 5 cement bentonite grout |
| Cbfrom2: | Not Reported | Cbto2: | Not Reported |
| Cbsacks2: | Not Reported | Cbfrom3: | Not Reported |
| Cbto3: | Not Reported | Cbsacks3: | Not Reported |
| Cbfrom4: | Not Reported | Cbto4: | Not Reported |
| Cbsacks4: | Not Reported | Cbfrom5: | Not Reported |
| Cbto5: | Not Reported | Cbsacks5: | Not Reported |
| Compname: | BEST DRILLING SERVICES, INC | Compstreet: | P.O. BOX 845 |
| Compcity: | FRIENDSWOOD | Compstate: | TX |
| Compzip: | 77549 | Nameassig: | Lawrence Tobola |
| Traineenam: | Not Reported | Tnum: | Not Reported |
| Deleted: | 0 | Site id: | TXPLU3000028087 |

---

**P195**
**SSE**
**1/4 - 1/2 Mile**
**Lower**

**TX WELLS** **TXPLU3000028088**

| | | | |
|---|---|---|---|
| Plugtrackn: | 28642 | | |
| Dateentere: | 29-NOV-05 | Ownname: | Chevron Environmental Mgmt Co. |
| Ownstreet: | 5959 Corporate Drive | Owncity: | Houston |
| Ownstate: | TX | Ownzip: | 77036 |
| Wellstreet: | 1026 Springdale | | |
| Wellcity: | Austin | Wellzip: | Not Reported |
| County: | Travis | | |
| Latitude: | 301544 | | |
| Lat dec: | 30.262222 | | |
| Longitude: | 974153 | | |

| | | | |
|---|---|---|---|
| Long dec: | -97.698055 | | |
| Brmod: | Not Reported | | |
| Gn: | 58438 | | |
| Gn1: | 58 | Gn75: | 43 |
| Gn25: | 8 | Ownwellno: | MW-39 |
| Typewater: | 0 | Typemon: | 1 |
| Typeinj: | 0 | Typedw: | 0 |
| Histdrille: | Unknown | Histdrllic: | Not Reported |
| Histdatedr: | Not Reported | Histtracki: | Not Reported |
| Histdiamin: | 2 | Histdepth: | 26 |
| Plugdate: | 24-OCT-05 | | |
| Plugmethco: | No Data | | |
| Plugopname: | Lawrence Tobola | | |
| Plugoplic: | 3026 | | |
| Plugmeth1: | 1 | Plugmeth2: | 0 |
| Plugmeth3: | 0 | Plugmeth4: | 0 |
| Plugmethot: | 0 | Plugvar: | Not Reported |
| Cdiam1: | Not Reported | Cfrom1: | Not Reported |
| Cto1: | Not Reported | Cdiam2: | Not Reported |
| Cfrom2: | Not Reported | Cto2: | Not Reported |
| Cdiam3: | Not Reported | Cfrom3: | Not Reported |
| Cto3: | Not Reported | Cbfrom1: | 0 |
| Cbto1: | 26 | Cbsacks1: | 5 cement bentonite grout |
| Cbfrom2: | Not Reported | Cbto2: | Not Reported |
| Cbsacks2: | Not Reported | Cbfrom3: | Not Reported |
| Cbto3: | Not Reported | Cbsacks3: | Not Reported |
| Cbfrom4: | Not Reported | Cbto4: | Not Reported |
| Cbsacks4: | Not Reported | Cbfrom5: | Not Reported |
| Cbto5: | Not Reported | Cbsacks5: | Not Reported |
| Compname: | BEST DRILLING SERVICES, INC | Compstreet: | P.O. BOX 845 |
| Compcity: | FRIENDSWOOD | Compstate: | TX |
| Compzip: | 77549 | Nameassig: | Lawrence Tobola |
| Traineenam: | Not Reported | Tnum: | Not Reported |
| Deleted: | 0 | Site id: | TXPLU3000028088 |

---

**P196**
**SSE**
**1/4 - 1/2 Mile**
**Lower**

**TX WELLS** **TXPLU3000028092**

| | | | |
|---|---|---|---|
| Plugtrackn: | 28646 | | |
| Dateentere: | 29-NOV-05 | Ownname: | Chevron Environmental Mgmt Co. |
| Ownstreet: | 5959 Corporate Drive | Owncity: | Houston |
| Ownstate: | TX | Ownzip: | 77036 |
| Wellstreet: | 1026 Springdale | | |
| Wellcity: | Austin | Wellzip: | Not Reported |
| County: | Travis | | |
| Latitude: | 301544 | | |
| Lat dec: | 30.262222 | | |
| Longitude: | 974153 | | |
| Long dec: | -97.698055 | | |
| Brmod: | Not Reported | | |
| Gn: | 58438 | | |
| Gn1: | 58 | Gn75: | 43 |
| Gn25: | 8 | Ownwellno: | MW-17 |
| Typewater: | 0 | Typemon: | 1 |
| Typeinj: | 0 | Typedw: | 0 |
| Histdrille: | Unknown | Histdrllic: | Not Reported |
| Histdatedr: | Not Reported | Histtracki: | Not Reported |
| Histdiamin: | 4 | Histdepth: | 33 |

| | | | |
|---|---|---|---|
| Plugdate: | 24-OCT-05 | | |
| Plugmethco: | No Data | | |
| Plugopname: | Lawrence Tobola | | |
| Plugoplic: | 3026 | | |
| Plugmeth1: | 1 | Plugmeth2: | 0 |
| Plugmeth3: | 0 | Plugmeth4: | 0 |
| Plugmethot: | 0 | Plugvar: | Not Reported |
| Cdiam1: | Not Reported | Cfrom1: | Not Reported |
| Cto1: | Not Reported | Cdiam2: | Not Reported |
| Cfrom2: | Not Reported | Cto2: | Not Reported |
| Cdiam3: | Not Reported | Cfrom3: | Not Reported |
| Cto3: | Not Reported | Cbfrom1: | 0 |
| Cbto1: | 33 | Cbsacks1: | 7 cement bentonite grout |
| Cbfrom2: | Not Reported | Cbto2: | Not Reported |
| Cbsacks2: | Not Reported | Cbfrom3: | Not Reported |
| Cbto3: | Not Reported | Cbsacks3: | Not Reported |
| Cbfrom4: | Not Reported | Cbto4: | Not Reported |
| Cbsacks4: | Not Reported | Cbfrom5: | Not Reported |
| Cbto5: | Not Reported | Cbsacks5: | Not Reported |
| Compname: | BEST DRILLING SERVICES, INC | Compstreet: | P.O. BOX 845 |
| Compcity: | FRIENDSWOOD | Compstate: | TX |
| Compzip: | 77549 | Nameassig: | Lawrence Tobola |
| Traineenam: | Not Reported | Tnum: | Not Reported |
| Deleted: | 0 | Site id: | TXPLU3000028092 |

---

**P197**
**SSE** **TX WELLS** **TXPLU3000028096**
**1/4 - 1/2 Mile**
**Lower**

| | | | |
|---|---|---|---|
| Plugtrackn: | 28650 | | |
| Dateentere: | 29-NOV-05 | Ownname: | Chevron Environmental Mgmt Co. |
| Ownstreet: | 5959 Corporate Drive | Owncity: | Houston |
| Ownstate: | TX | Ownzip: | 77036 |
| Wellstreet: | 1026 Springdale | | |
| Wellcity: | Austin | Wellzip: | Not Reported |
| County: | Travis | | |
| Latitude: | 301544 | | |
| Lat dec: | 30.262222 | | |
| Longitude: | 974153 | | |
| Long dec: | -97.698055 | | |
| Brmod: | Not Reported | | |
| Gn: | 58438 | | |
| Gn1: | 58 | Gn75: | 43 |
| Gn25: | 8 | Ownwellno: | MW-34 |
| Typewater: | 0 | Typemon: | 1 |
| Typeinj: | 0 | Typedw: | 0 |
| Histdrille: | Unknown | Histdrllic: | Not Reported |
| Histdatedr: | Not Reported | Histtracki: | Not Reported |
| Histdiamin: | 2 | Histdepth: | 28 |
| Plugdate: | 24-OCT-05 | | |
| Plugmethco: | No Data | | |
| Plugopname: | Lawrence Tobola | | |
| Plugoplic: | 3026 | | |
| Plugmeth1: | 1 | Plugmeth2: | 0 |
| Plugmeth3: | 0 | Plugmeth4: | 0 |
| Plugmethot: | 0 | Plugvar: | Not Reported |
| Cdiam1: | Not Reported | Cfrom1: | Not Reported |
| Cto1: | Not Reported | Cdiam2: | Not Reported |
| Cfrom2: | Not Reported | Cto2: | Not Reported |

| | | | |
|---|---|---|---|
| Cdiam3: | Not Reported | Cfrom3: | Not Reported |
| Cto3: | Not Reported | Cbfrom1: | 0 |
| Cbto1: | 28 | Cbsacks1: | 5 cement bentonite grout |
| Cbfrom2: | Not Reported | Cbto2: | Not Reported |
| Cbsacks2: | Not Reported | Cbfrom3: | Not Reported |
| Cbto3: | Not Reported | Cbsacks3: | Not Reported |
| Cbfrom4: | Not Reported | Cbto4: | Not Reported |
| Cbsacks4: | Not Reported | Cbfrom5: | Not Reported |
| Cbto5: | Not Reported | Cbsacks5: | Not Reported |
| Compname: | BEST DRILLING SERVICES, INC | Compstreet: | P.O. BOX 845 |
| Compcity: | FRIENDSWOOD | Compstate: | TX |
| Compzip: | 77549 | Nameassig: | Lawrence Tobola |
| Traineenam: | Not Reported | Tnum: | Not Reported |
| Deleted: | 0 | Site id: | TXPLU3000028096 |

---

**P198**
**SSE** **TX WELLS** **TXPLU3000028097**
**1/4 - 1/2 Mile**
**Lower**

| | | | |
|---|---|---|---|
| Plugtrackn: | 28651 | | |
| Dateentere: | 29-NOV-05 | Ownname: | Chevron Environmental Mgmt Co. |
| Ownstreet: | 5959 Corporate Drive | Owncity: | Houston |
| Ownstate: | TX | Ownzip: | 77036 |
| Wellstreet: | 1026 Springdale | | |
| Wellcity: | Austin | Wellzip: | Not Reported |
| County: | Travis | | |
| Latitude: | 301544 | | |
| Lat dec: | 30.262222 | | |
| Longitude: | 974153 | | |
| Long dec: | -97.698055 | | |
| Brmod: | Not Reported | | |
| Gn: | 58438 | | |
| Gn1: | 58 | Gn75: | 43 |
| Gn25: | 8 | Ownwellno: | MW-35 & MW-32A |
| Typewater: | 0 | Typemon: | 1 |
| Typeinj: | 0 | Typedw: | 0 |
| Histdrille: | Unknown | Histdrllic: | Not Reported |
| Histdatedr: | Not Reported | Histtracki: | Not Reported |
| Histdiamin: | 4 | Histdepth: | 23 |
| Plugdate: | 25-OCT-05 | | |
| Plugmethco: | No Data | | |
| Plugopname: | Lawrence Tobola | | |
| Plugoplic: | 3026 | | |
| Plugmeth1: | 1 | Plugmeth2: | 0 |
| Plugmeth3: | 0 | Plugmeth4: | 0 |
| Plugmethot: | 0 | Plugvar: | Not Reported |
| Cdiam1: | Not Reported | Cfrom1: | Not Reported |
| Cto1: | Not Reported | Cdiam2: | Not Reported |
| Cfrom2: | Not Reported | Cto2: | Not Reported |
| Cdiam3: | Not Reported | Cfrom3: | Not Reported |
| Cto3: | Not Reported | Cbfrom1: | 0 |
| Cbto1: | 23 | Cbsacks1: | 5 cement bentonite grout |
| Cbfrom2: | Not Reported | Cbto2: | Not Reported |
| Cbsacks2: | Not Reported | Cbfrom3: | Not Reported |
| Cbto3: | Not Reported | Cbsacks3: | Not Reported |
| Cbfrom4: | Not Reported | Cbto4: | Not Reported |
| Cbsacks4: | Not Reported | Cbfrom5: | Not Reported |
| Cbto5: | Not Reported | Cbsacks5: | Not Reported |
| Compname: | BEST DRILLING SERVICES, INC | Compstreet: | P.O. BOX 845 |

| | | | |
|---|---|---|---|
| Compcity: | FRIENDSWOOD | Compstate: | TX |
| Compzip: | 77549 | Nameassig: | Lawrence Tobola |
| Traineenam: | Not Reported | Tnum: | Not Reported |
| Deleted: | 0 | Site id: | TXPLU3000028097 |

---

**P199**
**SSE** **TX WELLS** **TXPLU3000028098**
**1/4 - 1/2 Mile**
**Lower**

| | | | |
|---|---|---|---|
| Plugtrackn: | 28652 | | |
| Dateentere: | 29-NOV-05 | Ownname: | Chevron Environmental Mgmt Co. |
| Ownstreet: | 5959 Corporate Drive | Owncity: | Houston |
| Ownstate: | TX | Ownzip: | 77036 |
| Wellstreet: | 1026 Springdale | | |
| Wellcity: | Austin | Wellzip: | Not Reported |
| County: | Travis | | |
| Latitude: | 301544 | | |
| Lat dec: | 30.262222 | | |
| Longitude: | 974153 | | |
| Long dec: | -97.698055 | | |
| Brmod: | Not Reported | | |
| Gn: | 58438 | | |
| Gn1: | 58 | Gn75: | 43 |
| Gn25: | 8 | Ownwellno: | MW-4 |
| Typewater: | 0 | Typemon: | 1 |
| Typeinj: | 0 | Typedw: | 0 |
| Histdrille: | Unknown | Histdrllic: | Not Reported |
| Histdatedr: | Not Reported | Histtracki: | Not Reported |
| Histdiamin: | 4 | Histdepth: | 30 |
| Plugdate: | 25-OCT-05 | | |
| Plugmethco: | No Data | | |
| Plugopname: | Lawrence Tobola | | |
| Plugoplic: | 3026 | | |
| Plugmeth1: | 1 | Plugmeth2: | 0 |
| Plugmeth3: | 0 | Plugmeth4: | 0 |
| Plugmethot: | 0 | Plugvar: | Not Reported |
| Cdiam1: | Not Reported | Cfrom1: | Not Reported |
| Cto1: | Not Reported | Cdiam2: | Not Reported |
| Cfrom2: | Not Reported | Cto2: | Not Reported |
| Cdiam3: | Not Reported | Cfrom3: | Not Reported |
| Cto3: | Not Reported | Cbfrom1: | 0 |
| Cbto1: | 30 | Cbsacks1: | 5 cement bentonite grout |
| Cbfrom2: | Not Reported | Cbto2: | Not Reported |
| Cbsacks2: | Not Reported | Cbfrom3: | Not Reported |
| Cbto3: | Not Reported | Cbsacks3: | Not Reported |
| Cbfrom4: | Not Reported | Cbto4: | Not Reported |
| Cbsacks4: | Not Reported | Cbfrom5: | Not Reported |
| Cbto5: | Not Reported | Cbsacks5: | Not Reported |
| Compname: | BEST DRILLING SERVICES, INC | Compstreet: | P.O. BOX 845 |
| Compcity: | FRIENDSWOOD | Compstate: | TX |
| Compzip: | 77549 | Nameassig: | Lawrence Tobola |
| Traineenam: | Not Reported | Tnum: | Not Reported |
| Deleted: | 0 | Site id: | TXPLU3000028098 |

| Map ID<br>Direction<br>Distance<br>Elevation | Database | EDR ID Number |
|---|---|---|
| **P200**<br>**SSE**<br>**1/4 - 1/2 Mile**<br>**Lower** | **TX WELLS** | **TXPLU3000028093** |

| | | | |
|---|---|---|---|
| Plugtrackn: | 28647 | | |
| Dateentere: | 29-NOV-05 | Ownname: | Chevron Environmental Mgmt Co. |
| Ownstreet: | 5959 Corporate Drive | Owncity: | Houston |
| Ownstate: | TX | Ownzip: | 77036 |
| Wellstreet: | 1026 Springdale | | |
| Wellcity: | Austin | Wellzip: | Not Reported |
| County: | Travis | | |
| Latitude: | 301544 | | |
| Lat dec: | 30.262222 | | |
| Longitude: | 974153 | | |
| Long dec: | -97.698055 | | |
| Brmod: | Not Reported | | |
| Gn: | 58438 | | |
| Gn1: | 58 | Gn75: | 43 |
| Gn25: | 8 | Ownwellno: | MW-15 |
| Typewater: | 0 | Typemon: | 1 |
| Typeinj: | 0 | Typedw: | 0 |
| Histdrille: | Unknown | Histdrllic: | Not Reported |
| Histdatedr: | Not Reported | Histtracki: | Not Reported |
| Histdiamin: | 4 | Histdepth: | 30 |
| Plugdate: | 24-OCT-05 | | |
| Plugmethco: | No Data | | |
| Plugopname: | Lawrence Tobola | | |
| Plugoplic: | 3026 | | |
| Plugmeth1: | 1 | Plugmeth2: | 0 |
| Plugmeth3: | 0 | Plugmeth4: | 0 |
| Plugmethot: | 0 | Plugvar: | Not Reported |
| Cdiam1: | Not Reported | Cfrom1: | Not Reported |
| Cto1: | Not Reported | Cdiam2: | Not Reported |
| Cfrom2: | Not Reported | Cto2: | Not Reported |
| Cdiam3: | Not Reported | Cfrom3: | Not Reported |
| Cto3: | Not Reported | Cbfrom1: | 0 |
| Cbto1: | 30 | Cbsacks1: | 7 cement bentonite grout |
| Cbfrom2: | Not Reported | Cbto2: | Not Reported |
| Cbsacks2: | Not Reported | Cbfrom3: | Not Reported |
| Cbto3: | Not Reported | Cbsacks3: | Not Reported |
| Cbfrom4: | Not Reported | Cbto4: | Not Reported |
| Cbsacks4: | Not Reported | Cbfrom5: | Not Reported |
| Cbto5: | Not Reported | Cbsacks5: | Not Reported |
| Compname: | BEST DRILLING SERVICES, INC | Compstreet: | P.O. BOX 845 |
| Compcity: | FRIENDSWOOD | Compstate: | TX |
| Compzip: | 77549 | Nameassig: | Lawrence Tobola |
| Traineenam: | Not Reported | Tnum: | Not Reported |
| Deleted: | 0 | Site id: | TXPLU3000028093 |

| | | |
|---|---|---|
| **P201**<br>**SSE**<br>**1/4 - 1/2 Mile**<br>**Lower** | **TX WELLS** | **TXPLU3000028094** |

| | | | |
|---|---|---|---|
| Plugtrackn: | 28648 | | |
| Dateentere: | 29-NOV-05 | Ownname: | Chevron Environmental Mgmt Co. |
| Ownstreet: | 5959 Corporate Drive | Owncity: | Houston |
| Ownstate: | TX | Ownzip: | 77036 |
| Wellstreet: | 1026 Springdale | | |
| Wellcity: | Austin | Wellzip: | Not Reported |
| County: | Travis | | |
| Latitude: | 301544 | | |
| Lat dec: | 30.262222 | | |
| Longitude: | 974153 | | |
| Long dec: | -97.698055 | | |
| Brmod: | Not Reported | | |
| Gn: | 58438 | | |
| Gn1: | 58 | Gn75: | 43 |
| Gn25: | 8 | Ownwellno: | MW-16R |
| Typewater: | 0 | Typemon: | 1 |
| Typeinj: | 0 | Typedw: | 0 |
| Histdrille: | Unknown | Histdrllic: | Not Reported |
| Histdatedr: | Not Reported | Histtracki: | Not Reported |
| Histdiamin: | 4 | Histdepth: | 31 |
| Plugdate: | 24-OCT-05 | | |
| Plugmethco: | No Data | | |
| Plugopname: | Lawrence Tobola | | |
| Plugoplic: | 3026 | | |
| Plugmeth1: | 1 | Plugmeth2: | 0 |
| Plugmeth3: | 0 | Plugmeth4: | 0 |
| Plugmethot: | 0 | Plugvar: | Not Reported |
| Cdiam1: | Not Reported | Cfrom1: | Not Reported |
| Cto1: | Not Reported | Cdiam2: | Not Reported |
| Cfrom2: | Not Reported | Cto2: | Not Reported |
| Cdiam3: | Not Reported | Cfrom3: | Not Reported |
| Cto3: | Not Reported | Cbfrom1: | 0 |
| Cbto1: | 31 | Cbsacks1: | 6 cement bentonite grout |
| Cbfrom2: | Not Reported | Cbto2: | Not Reported |
| Cbsacks2: | Not Reported | Cbfrom3: | Not Reported |
| Cbto3: | Not Reported | Cbsacks3: | Not Reported |
| Cbfrom4: | Not Reported | Cbto4: | Not Reported |
| Cbsacks4: | Not Reported | Cbfrom5: | Not Reported |
| Cbto5: | Not Reported | Cbsacks5: | Not Reported |
| Compname: | BEST DRILLING SERVICES, INC | Compstreet: | P.O. BOX 845 |
| Compcity: | FRIENDSWOOD | Compstate: | TX |
| Compzip: | 77549 | Nameassig: | Lawrence Tobola |
| Traineenam: | Not Reported | Tnum: | Not Reported |
| Deleted: | 0 | Site id: | TXPLU3000028094 |

---

**P202**
**SSE** **TX WELLS** **TXPLU3000028095**
**1/4 - 1/2 Mile**
**Lower**

| | | | |
|---|---|---|---|
| Plugtrackn: | 28649 | | |
| Dateentere: | 29-NOV-05 | Ownname: | Chevron Environmental Mgmt Co. |
| Ownstreet: | 5959 Corporate Drive | Owncity: | Houston |
| Ownstate: | TX | Ownzip: | 77036 |
| Wellstreet: | 1026 Springdale | | |
| Wellcity: | Austin | Wellzip: | Not Reported |
| County: | Travis | | |
| Latitude: | 301544 | | |
| Lat dec: | 30.262222 | | |
| Longitude: | 974153 | | |

| | | | |
|---|---|---|---|
| Long dec: | -97.698055 | | |
| Brmod: | Not Reported | | |
| Gn: | 58438 | | |
| Gn1: | 58 | Gn75: | 43 |
| Gn25: | 8 | Ownwellno: | MW-14 |
| Typewater: | 0 | Typemon: | 1 |
| Typeinj: | 0 | Typedw: | 0 |
| Histdrille: | Unknown | Histdrllic: | Not Reported |
| Histdatedr: | Not Reported | Histtracki: | Not Reported |
| Histdiamin: | 4 | Histdepth: | 25 |
| Plugdate: | 24-OCT-05 | | |
| Plugmethco: | No Data | | |
| Plugopname: | Lawrence Tobola | | |
| Plugoplic: | 3026 | | |
| Plugmeth1: | 1 | Plugmeth2: | 0 |
| Plugmeth3: | 0 | Plugmeth4: | 0 |
| Plugmethot: | 0 | Plugvar: | Not Reported |
| Cdiam1: | Not Reported | Cfrom1: | Not Reported |
| Cto1: | Not Reported | Cdiam2: | Not Reported |
| Cfrom2: | Not Reported | Cto2: | Not Reported |
| Cdiam3: | Not Reported | Cfrom3: | Not Reported |
| Cto3: | Not Reported | Cbfrom1: | 0 |
| Cbto1: | 25 | Cbsacks1: | 5 cement bentonite grout |
| Cbfrom2: | Not Reported | Cbto2: | Not Reported |
| Cbsacks2: | Not Reported | Cbfrom3: | Not Reported |
| Cbto3: | Not Reported | Cbsacks3: | Not Reported |
| Cbfrom4: | Not Reported | Cbto4: | Not Reported |
| Cbsacks4: | Not Reported | Cbfrom5: | Not Reported |
| Cbto5: | Not Reported | Cbsacks5: | Not Reported |
| Compname: | BEST DRILLING SERVICES, INC | Compstreet: | P.O. BOX 845 |
| Compcity: | FRIENDSWOOD | Compstate: | TX |
| Compzip: | 77549 | Nameassig: | Lawrence Tobola |
| Traineenam: | Not Reported | Tnum: | Not Reported |
| Deleted: | 0 | Site id: | TXPLU3000028095 |

---

**M203**
**NW**
**1/4 - 1/2 Mile**
**Higher**

**TX WELLS** **TXMON3000137844**

| | | | |
|---|---|---|---|
| Dateentere: | 20-APR-08 | Ownname: | City of Austin |
| Ownstreet: | P.O. Box 1088 | | |
| Owncity: | Austin | Ownstate: | TX |
| Ownzip: | 78767 | County: | Travis |
| Wellstreet: | 1168 Ridgeway Drive | | |
| Wellcity: | Austin | Wellzip: | 78702 |
| Own: | B5 | | |
| Lat dec: | 30.27361 | | |
| Long dec: | -97.704722 | | |
| Elev: | 0 | | |
| Brandmodel: | Magellan Explorist | | |
| Gn: | 58438 | | |
| Gn1: | 58 | Gn75: | 43 |
| Gn25: | 8 | Twn: | 1 |
| Twd: | 0 | Twr: | 0 |
| Twrp: | 0 | Twrg: | 0 |
| Um: | 0 | Ue: | 1 |
| Ud: | 0 | Uin: | 0 |
| Uir: | 0 | Ug: | 0 |
| Uij: | 0 | Up: | 0 |

| | | | |
|---|---|---|---|
| Udw: | 0 | Ut: | 0 |
| Us: | 0 | Uf: | 0 |
| Pby: | 0 | Pbn: | 0 |
| Datestart: | 04-MAR-08 | Datecomp: | 04-MAR-08 |
| Dia1: | 2 | Dia1to: | 3.5 |
| Dia2: | Not Reported | Dia2from: | Not Reported |
| Dia2to: | Not Reported | Dia3: | Not Reported |
| Dia3from: | Not Reported | Dia3to: | Not Reported |
| Dmdriven: | 0 | Dmairrotar: | 0 |
| Dmmudrotar: | 0 | Dmbored: | 0 |
| Dmairham: | 0 | Dmcabletoo: | 0 |
| Dmjetted: | 0 | Dmhollowst: | 0 |
| Dmrevcirc: | 0 | Dmotherck: | 1 |
| Dmother: | Direct Push | Bco: | 0 |
| Bcs: | 0 | Bcg: | 0 |
| Bcgs: | Not Reported | Bcu: | 0 |
| Bcoc: | 1 | Bcot: | Plugged |
| Gpf: | Not Reported | Gpt: | Not Reported |
| Cemfrom1: | Not Reported | Cemto1: | Not Reported |
| Nosacks1: | Not Reported | Cemfrom2: | Not Reported |
| Cemto2: | Not Reported | Nosacks2: | Not Reported |
| Cemfrom3: | Not Reported | Cemto3: | Not Reported |
| Nosacks3: | Not Reported | Cementmeth: | Not Reported |
| Cementby: | Not Reported | Ds: | Not Reported |
| Dpl: | Not Reported | Dsv: | Not Reported |
| Appvar: | Not Reported | Scs: | 0 |
| Scsv: | 0 | Scp: | 0 |
| Sca: | 0 | Watlev: | Not Reported |
| Watlevdate: | Not Reported | Artflow: | Not Reported |
| Wellplug48: | 1 | Tpturbine: | 0 |
| Tpjet: | 0 | Tpsubmersi: | 0 |
| Tpcylinder: | 0 | Tpotherck: | 0 |
| Tpother: | Not Reported | Pumpbowlde: | Not Reported |
| Wtpump: | 0 | Wtbailer: | 0 |
| Wtjetted: | 0 | Wtestimate: | 0 |
| Welltestyi: | Not Reported | Welltestdr: | Not Reported |
| Welltesthr: | Not Reported | Watqualund: | 0 |
| Watqualu 1: | 0 | Watertype: | Not Reported |
| Stratdepth: | Not Reported | Chemanaly: | 0 |
| Chemanaln: | 0 | Undnatural: | 0 |
| Untype: | Not Reported | Undhydro: | 0 |
| Undhaz: | 0 | Undotherck: | 0 |
| Undother: | Not Reported | | |
| Undcertify: | 0 | Compname: | MagnaCore Drilling & Environmental Services |
| Drllicno: | 54735 | | |
| Compstreet: | 906 W. McDermott Dr., #116-313 | Compcity: | Allen |
| Compstate: | TX | Compzip: | 75013 |
| Drillernam: | Cedric Cascio | Traineenam: | Keith Burdick |
| Tnum: | 57667 | | |
| Comments: | Not Reported | | |
| Confidenti: | 0 | Letterrecv: | Not Reported |
| Deleted: | 0 | Insdate: | Not Reported |
| Site id: | TXMON3000137844 | | |
| Latitude: | 30.27361 | | |
| Longitude: | -97.704722 | | |

| Map ID<br>Direction<br>Distance<br>Elevation | | Database | EDR ID Number |
|---|---|---|---|
| **M204**<br>**NW**<br>**1/4 - 1/2 Mile**<br>**Higher** | | **TX WELLS** | **TXMON3000137843** |

| | | | |
|---|---|---|---|
| Dateentere: | 20-APR-08 | Ownname: | City of Austin |
| Ownstreet: | P.O. Box 1088 | | |
| Owncity: | Austin | Ownstate: | TX |
| Ownzip: | 78767 | County: | Travis |
| Wellstreet: | 1168 Ridgeway Drive | | |
| Wellcity: | Austin | Wellzip: | 78702 |
| Own: | B4 | | |
| Lat dec: | 30.27361 | | |
| Long dec: | -97.704722 | | |
| Elev: | 0 | | |
| Brandmodel: | Magellan Explorist | | |
| Gn: | 58438 | | |
| Gn1: | 58 | Gn75: | 43 |
| Gn25: | 8 | Twn: | 1 |
| Twd: | 0 | Twr: | 0 |
| Twrp: | 0 | Twrg: | 0 |
| Um: | 0 | Ue: | 1 |
| Ud: | 0 | Uin: | 0 |
| Uir: | 0 | Ug: | 0 |
| Uij: | 0 | Up: | 0 |
| Udw: | 0 | Ut: | 0 |
| Us: | 0 | Uf: | 0 |
| Pby: | 0 | Pbn: | 0 |
| Datestart: | 04-MAR-08 | Datecomp: | 04-MAR-08 |
| Dia1: | 2 | Dia1to: | 9 |
| Dia2: | Not Reported | Dia2from: | Not Reported |
| Dia2to: | Not Reported | Dia3: | Not Reported |
| Dia3from: | Not Reported | Dia3to: | Not Reported |
| Dmdriven: | 0 | Dmairrotar: | 0 |
| Dmmudrotar: | 0 | Dmbored: | 0 |
| Dmairham: | 0 | Dmcabletoo: | 0 |
| Dmjetted: | 0 | Dmhollowst: | 0 |
| Dmrevcirc: | 0 | Dmotherck: | 1 |
| Dmother: | Direct Push | Bco: | 0 |
| Bcs: | 0 | Bcg: | 0 |
| Bcgs: | Not Reported | Bcu: | 0 |
| Bcoc: | 1 | Bcot: | Plugged |
| Gpf: | Not Reported | Gpt: | Not Reported |
| Cemfrom1: | Not Reported | Cemto1: | Not Reported |
| Nosacks1: | Not Reported | Cemfrom2: | Not Reported |
| Cemto2: | Not Reported | Nosacks2: | Not Reported |
| Cemfrom3: | Not Reported | Cemto3: | Not Reported |
| Nosacks3: | Not Reported | Cementmeth: | Not Reported |
| Cementby: | Not Reported | Ds: | Not Reported |
| Dpl: | Not Reported | Dsv: | Not Reported |
| Appvar: | Not Reported | Scs: | 0 |
| Scsv: | 0 | Scp: | 0 |
| Sca: | 0 | Watlev: | Not Reported |
| Watlevdate: | Not Reported | Artflow: | Not Reported |
| Wellplug48: | 1 | Tpturbine: | 0 |

| | | | |
|---|---|---|---|
| Tpjet: | 0 | Tpsubmersi: | 0 |
| Tpcylinder: | 0 | Tpotherck: | 0 |
| Tpother: | Not Reported | Pumpbowlde: | Not Reported |
| Wtpump: | 0 | Wtbailer: | 0 |
| Wtjetted: | 0 | Wtestimate: | 0 |
| Welltestyi: | Not Reported | Welltestdr: | Not Reported |
| Welltesthr: | Not Reported | Watqualund: | 0 |
| Watqualu 1: | 0 | Watertype: | Not Reported |
| Stratdepth: | Not Reported | Chemanaly: | 0 |
| Chemanaln: | 0 | Undnatural: | 0 |
| Untype: | Not Reported | Undhydro: | 0 |
| Undhaz: | 0 | Undotherck: | 0 |
| Undother: | Not Reported | | |
| Undcertify: | 0 | Compname: | MagnaCore Drilling & Environmental Services |
| Drllicno: | 54735 | | |
| Compstreet: | 906 W. McDermott Dr., #116-313 | Compcity: | Allen |
| Compstate: | TX | Compzip: | 75013 |
| Drillernam: | Cedric Cascio | Traineenam: | Keith Burdick |
| Tnum: | 57667 | | |
| Comments: | Not Reported | | |
| Confidenti: | 0 | Letterrecv: | Not Reported |
| Deleted: | 0 | Insdate: | Not Reported |
| Site id: | TXMON3000137843 | | |
| Latitude: | 30.27361 | | |
| Longitude: | -97.704722 | | |

---

**M205**
**NW**
**1/4 - 1/2 Mile**
**Higher**

**TX WELLS** **TXDOL2000152183**

| | | | |
|---|---|---|---|
| Fid: | 152182 | Rec id: | 152179 |
| Edr site i: | 139901 | Owner: | City of Austin |
| Ownerwell: | B4 | | |
| Address: | P.O. Box 1088 | | <br>Austin ,TX78767 |
| Grid: | 58-43-8 | | |
| Waddress: | 1168 Ridgeway Drive | | <br>Austin ,TX78702 |
| Lat : | 30° 16 25N | Wcounty: | Travis |
| Long : | 097° 42 17 W | Elevation: | No Data |
| Gpsused: | Magellan Explorist | Typeofwork: | New Well |
| Propuse: | Environmental Soil Boring | Sdate: | Not Reported |
| Completedd: | Not Reported | | |
| Diameter: | 2 in From Surface To 9 ft | | |
| Dmethod: | Not Reported | | |
| Bcompletio: | Not Reported | | |
| Packedfrom: | Not Reported | | |
| Packsize: | Not Reported | | |
| Finterval: | No Data | | |
| Sinterval: | No Data | | |
| Tinterval: | No Data | | |
| Usedmethod: | Not Reported | Cementedby: | Not Reported |
| Contaminat: | Not Reported | Propertyli: | Not Reported |
| Verrimetho: | Not Reported | Variance: | Not Reported |
| Surface: | No Data | Staticleve: | No Data |
| Flow: | No Data | | |
| Packers: | No Data | | |
| Cementinwe: | Not Reported | Typepump: | No Data |
| Pumpbowl: | Not Reported | Welltests: | No Data |
| Yield: | Not Reported | | |
| Watertype: | No Data | Stratadept: | No Data |
| Chemicalma: | No Data | Undesirabl: | No Data |

| | | | |
|---|---|---|---|
| Companynam: | MagnaCore Drilling & Environmental Services | Companyaddr: | 906 W. McDermott Dr., #116-313 |
| Ccitystate: | Allen , TX 75013 | Licensenum: | 54735 |
| Wsignature: | Cedric Cascio | Dsignature: | Keith Burdick |
| Regnum: | 57667 | | |
| Comments : | No Data | | |
| Site id: | TXDOL2000152183 | | |

---

**M206**
**NW**
**1/4 - 1/2 Mile**
**Higher**

**TX WELLS** **TXDOL2000152182**

| | | | |
|---|---|---|---|
| Fid: | 152181 | Rec id: | 152178 |
| Edr site i: | 139902 | Owner: | City of Austin |
| Ownerwell: | B5 | | |
| Address: | P.O. Box 1088 | | <br>Austin ,TX78767 |
| Grid: | 58-43-8 | | |
| Waddress: | 1168 Ridgeway Drive | | <br>Austin ,TX78702 |
| Lat : | 30° 16 25N | Wcounty: | Travis |
| Long : | 097° 42 17 W | Elevation: | No Data |
| Gpsused: | Magellan Explorist | Typeofwork: | New Well |
| Propuse: | Environmental Soil Boring | Sdate: | Not Reported |
| Completedd: | Not Reported | | |
| Diameter: | 2 in From Surface To 3.5 ft | | |
| Dmethod: | Not Reported | | |
| Bcompletio: | Not Reported | | |
| Packedfrom: | Not Reported | | |
| Packsize: | Not Reported | | |
| Finterval: | No Data | | |
| Sinterval: | No Data | | |
| Tinterval: | No Data | | |
| Usedmethod: | Not Reported | Cementedby: | Not Reported |
| Contaminat: | Not Reported | Propertyli: | Not Reported |
| Verrimetho: | Not Reported | Variance: | Not Reported |
| Surface: | No Data | Staticleve: | No Data |
| Flow: | No Data | | |
| Packers: | No Data | | |
| Cementinwe: | Not Reported | Typepump: | No Data |
| Pumpbowl: | Not Reported | Welltests: | No Data |
| Yield: | Not Reported | | |
| Watertype: | No Data | Stratadept: | No Data |
| Chemicalma: | No Data | Undesirabl: | No Data |
| Companynam: | MagnaCore Drilling & Environmental Services | Companyaddr: | 906 W. McDermott Dr., #116-313 |
| Ccitystate: | Allen , TX 75013 | Licensenum: | 54735 |
| Wsignature: | Cedric Cascio | Dsignature: | Keith Burdick |
| Regnum: | 57667 | | |
| Comments : | No Data | | |
| Site id: | TXDOL2000152182 | | |

---

**P207**
**SSE**
**1/4 - 1/2 Mile**
**Lower**

**TX WELLS** **TXPLU3000028139**

| | | | |
|---|---|---|---|
| Plugtrackn: | 28693 | | |
| Dateentere: | 29-NOV-05 | Ownname: | Chevron Environmental Mgmt Co. |
| Ownstreet: | 5959 Corporate Drive | Owncity: | Houston |
| Ownstate: | TX | Ownzip: | 77036 |
| Wellstreet: | 1023 Springdale | | |
| Wellcity: | Austin | Wellzip: | Not Reported |
| County: | Travis | | |
| Latitude: | 301544 | | |
| Lat dec: | 30.262222 | | |
| Longitude: | 974152 | | |
| Long dec: | -97.697777 | | |
| Brmod: | Not Reported | | |
| Gn: | 58438 | | |
| Gn1: | 58 | Gn75: | 43 |
| Gn25: | 8 | Ownwellno: | VEW 2-16 |
| Typewater: | 0 | Typemon: | 1 |
| Typeinj: | 0 | Typedw: | 0 |
| Histdrille: | Unknown | Histdrllic: | Not Reported |
| Histdatedr: | Not Reported | Histtracki: | Not Reported |
| Histdiamin: | 4 | Histdepth: | 30 |
| Plugdate: | 26-OCT-05 | | |
| Plugmethco: | No Data | | |
| Plugopname: | Lawrence Tobola | | |
| Plugoplic: | 3026 | | |
| Plugmeth1: | 1 | Plugmeth2: | 0 |
| Plugmeth3: | 0 | Plugmeth4: | 0 |
| Plugmethot: | 0 | Plugvar: | Not Reported |
| Cdiam1: | Not Reported | Cfrom1: | Not Reported |
| Cto1: | Not Reported | Cdiam2: | Not Reported |
| Cfrom2: | Not Reported | Cto2: | Not Reported |
| Cdiam3: | Not Reported | Cfrom3: | Not Reported |
| Cto3: | Not Reported | Cbfrom1: | 0 |
| Cbto1: | 30 | Cbsacks1: | 8 cement bentonite grout |
| Cbfrom2: | Not Reported | Cbto2: | Not Reported |
| Cbsacks2: | Not Reported | Cbfrom3: | Not Reported |
| Cbto3: | Not Reported | Cbsacks3: | Not Reported |
| Cbfrom4: | Not Reported | Cbto4: | Not Reported |
| Cbsacks4: | Not Reported | Cbfrom5: | Not Reported |
| Cbto5: | Not Reported | Cbsacks5: | Not Reported |
| Compname: | BEST DRILLING SERVICES, INC | Compstreet: | P.O. BOX 845 |
| Compcity: | FRIENDSWOOD | Compstate: | TX |
| Compzip: | 77549 | Nameassig: | Lawrence Tobola |
| Traineenam: | Not Reported | Tnum: | Not Reported |
| Deleted: | 0 | Site id: | TXPLU3000028139 |

---

**P208**
**SSE** **TX WELLS** **TXPLU3000028140**
**1/4 - 1/2 Mile**
**Lower**

| | | | |
|---|---|---|---|
| Plugtrackn: | 28694 | | |
| Dateentere: | 29-NOV-05 | Ownname: | Chevron Environmental Mgmt Co. |
| Ownstreet: | 5959 Corporate Drive | Owncity: | Houston |
| Ownstate: | TX | Ownzip: | 77036 |
| Wellstreet: | 1023 Springdale | | |
| Wellcity: | Austin | Wellzip: | Not Reported |
| County: | Travis | | |
| Latitude: | 301544 | | |
| Lat dec: | 30.262222 | | |
| Longitude: | 974152 | | |

| | | | |
|---|---|---|---|
| Long dec: | -97.697777 | | |
| Brmod: | Not Reported | | |
| Gn: | 58438 | | |
| Gn1: | 58 | Gn75: | 43 |
| Gn25: | 8 | Ownwellno: | VEW-1 |
| Typewater: | 0 | Typemon: | 1 |
| Typeinj: | 0 | Typedw: | 0 |
| Histdrille: | Unknown | Histdrllic: | Not Reported |
| Histdatedr: | Not Reported | Histtracki: | Not Reported |
| Histdiamin: | 2 | Histdepth: | 33 |
| Plugdate: | 27-OCT-05 | | |
| Plugmethco: | No Data | | |
| Plugopname: | Lawrence Tobola | | |
| Plugoplic: | 3026 | | |
| Plugmeth1: | 1 | Plugmeth2: | 0 |
| Plugmeth3: | 0 | Plugmeth4: | 0 |
| Plugmethot: | 0 | Plugvar: | Not Reported |
| Cdiam1: | Not Reported | Cfrom1: | Not Reported |
| Cto1: | Not Reported | Cdiam2: | Not Reported |
| Cfrom2: | Not Reported | Cto2: | Not Reported |
| Cdiam3: | Not Reported | Cfrom3: | Not Reported |
| Cto3: | Not Reported | Cbfrom1: | 0 |
| Cbto1: | 33 | Cbsacks1: | 10 cement bentonite grout |
| Cbfrom2: | Not Reported | Cbto2: | Not Reported |
| Cbsacks2: | Not Reported | Cbfrom3: | Not Reported |
| Cbto3: | Not Reported | Cbsacks3: | Not Reported |
| Cbfrom4: | Not Reported | Cbto4: | Not Reported |
| Cbsacks4: | Not Reported | Cbfrom5: | Not Reported |
| Cbto5: | Not Reported | Cbsacks5: | Not Reported |
| Compname: | BEST DRILLING SERVICES, INC | Compstreet: | P.O. BOX 845 |
| Compcity: | FRIENDSWOOD | Compstate: | TX |
| Compzip: | 77549 | Nameassig: | Lawrence Tobola |
| Traineenam: | Not Reported | Tnum: | Not Reported |
| Deleted: | 0 | Site id: | TXPLU3000028140 |

---

**P209**
**SSE** **TX WELLS** **TXPLU3000028141**
**1/4 - 1/2 Mile**
**Lower**

| | | | |
|---|---|---|---|
| Plugtrackn: | 28695 | | |
| Dateentere: | 29-NOV-05 | Ownname: | Chevron Environmental Mgmt Co. |
| Ownstreet: | 5959 Corporate Drive | Owncity: | Houston |
| Ownstate: | TX | Ownzip: | 77036 |
| Wellstreet: | 1023 Springdale | | |
| Wellcity: | Austin | Wellzip: | Not Reported |
| County: | Travis | | |
| Latitude: | 301544 | | |
| Lat dec: | 30.262222 | | |
| Longitude: | 974152 | | |
| Long dec: | -97.697777 | | |
| Brmod: | Not Reported | | |
| Gn: | 58438 | | |
| Gn1: | 58 | Gn75: | 43 |
| Gn25: | 8 | Ownwellno: | VEW-4 |
| Typewater: | 0 | Typemon: | 1 |
| Typeinj: | 0 | Typedw: | 0 |
| Histdrille: | Unknown | Histdrllic: | Not Reported |
| Histdatedr: | Not Reported | Histtracki: | Not Reported |
| Histdiamin: | 6 | Histdepth: | 34 |

| | | | |
|---|---|---|---|
| Plugdate: | 27-OCT-05 | | |
| Plugmethco: | No Data | | |
| Plugopname: | Lawrence Tobola | | |
| Plugoplic: | 3026 | | |
| Plugmeth1: | 1 | Plugmeth2: | 0 |
| Plugmeth3: | 0 | Plugmeth4: | 0 |
| Plugmethot: | 0 | Plugvar: | Not Reported |
| Cdiam1: | Not Reported | Cfrom1: | Not Reported |
| Cto1: | Not Reported | Cdiam2: | Not Reported |
| Cfrom2: | Not Reported | Cto2: | Not Reported |
| Cdiam3: | Not Reported | Cfrom3: | Not Reported |
| Cto3: | Not Reported | Cbfrom1: | 0 |
| Cbto1: | 34 | Cbsacks1: | 12 cement bentonite grout |
| Cbfrom2: | Not Reported | Cbto2: | Not Reported |
| Cbsacks2: | Not Reported | Cbfrom3: | Not Reported |
| Cbto3: | Not Reported | Cbsacks3: | Not Reported |
| Cbfrom4: | Not Reported | Cbto4: | Not Reported |
| Cbsacks4: | Not Reported | Cbfrom5: | Not Reported |
| Cbto5: | Not Reported | Cbsacks5: | Not Reported |
| Compname: | BEST DRILLING SERVICES, INC | Compstreet: | P.O. BOX 845 |
| Compcity: | FRIENDSWOOD | Compstate: | TX |
| Compzip: | 77549 | Nameassig: | Lawrence Tobola |
| Traineenam: | Not Reported | Tnum: | Not Reported |
| Deleted: | 0 | Site id: | TXPLU3000028141 |

---

**P210**
**SSE** **TX WELLS** **TXPLU3000028136**
**1/4 - 1/2 Mile**
**Lower**

| | | | |
|---|---|---|---|
| Plugtrackn: | 28690 | | |
| Dateentere: | 29-NOV-05 | Ownname: | Chevron Environmental Mgmt Co. |
| Ownstreet: | 5959 Corporate Drive | Owncity: | Houston |
| Ownstate: | TX | Ownzip: | 77036 |
| Wellstreet: | 1023 Springdale | | |
| Wellcity: | Austin | Wellzip: | Not Reported |
| County: | Travis | | |
| Latitude: | 301544 | | |
| Lat dec: | 30.262222 | | |
| Longitude: | 974152 | | |
| Long dec: | -97.697777 | | |
| Brmod: | Not Reported | | |
| Gn: | 58438 | | |
| Gn1: | 58 | Gn75: | 43 |
| Gn25: | 8 | Ownwellno: | VEW-7 |
| Typewater: | 0 | Typemon: | 1 |
| Typeinj: | 0 | Typedw: | 0 |
| Histdrille: | Unknown | Histdrllic: | Not Reported |
| Histdatedr: | Not Reported | Histtracki: | Not Reported |
| Histdiamin: | 4 | Histdepth: | 30 |
| Plugdate: | 26-OCT-05 | | |
| Plugmethco: | No Data | | |
| Plugopname: | Lawrence Tobola | | |
| Plugoplic: | 3026 | | |
| Plugmeth1: | 1 | Plugmeth2: | 0 |
| Plugmeth3: | 0 | Plugmeth4: | 0 |
| Plugmethot: | 0 | Plugvar: | Not Reported |
| Cdiam1: | Not Reported | Cfrom1: | Not Reported |
| Cto1: | Not Reported | Cdiam2: | Not Reported |
| Cfrom2: | Not Reported | Cto2: | Not Reported |

| | | | |
|---|---|---|---|
| Cdiam3: | Not Reported | Cfrom3: | Not Reported |
| Cto3: | Not Reported | Cbfrom1: | 0 |
| Cbto1: | 30 | Cbsacks1: | 8 cement bentonite grout |
| Cbfrom2: | Not Reported | Cbto2: | Not Reported |
| Cbsacks2: | Not Reported | Cbfrom3: | Not Reported |
| Cbto3: | Not Reported | Cbsacks3: | Not Reported |
| Cbfrom4: | Not Reported | Cbto4: | Not Reported |
| Cbsacks4: | Not Reported | Cbfrom5: | Not Reported |
| Cbto5: | Not Reported | Cbsacks5: | Not Reported |
| Compname: | BEST DRILLING SERVICES, INC | Compstreet: | P.O. BOX 845 |
| Compcity: | FRIENDSWOOD | Compstate: | TX |
| Compzip: | 77549 | Nameassig: | Lawrence Tobola |
| Traineenam: | Not Reported | Tnum: | Not Reported |
| Deleted: | 0 | Site id: | TXPLU3000028136 |

---

**P211**
**SSE** **TX WELLS** **TXPLU3000028137**
**1/4 - 1/2 Mile**
**Lower**

| | | | |
|---|---|---|---|
| Plugtrackn: | 28691 | | |
| Dateentere: | 29-NOV-05 | Ownname: | Chevron Environmental Mgmt Co. |
| Ownstreet: | 5959 Corporate Drive | Owncity: | Houston |
| Ownstate: | TX | Ownzip: | 77036 |
| Wellstreet: | 1023 Springdale | | |
| Wellcity: | Austin | Wellzip: | Not Reported |
| County: | Travis | | |
| Latitude: | 301544 | | |
| Lat dec: | 30.262222 | | |
| Longitude: | 974152 | | |
| Long dec: | -97.697777 | | |
| Brmod: | Not Reported | | |
| Gn: | 58438 | | |
| Gn1: | 58 | Gn75: | 43 |
| Gn25: | 8 | Ownwellno: | VEW-3 |
| Typewater: | 0 | Typemon: | 1 |
| Typeinj: | 0 | Typedw: | 0 |
| Histdrille: | Unknown | Histdrllic: | Not Reported |
| Histdatedr: | Not Reported | Histtracki: | Not Reported |
| Histdiamin: | 4 | Histdepth: | 27 |
| Plugdate: | 26-OCT-05 | | |
| Plugmethco: | No Data | | |
| Plugopname: | Lawrence Tobola | | |
| Plugoplic: | 3026 | | |
| Plugmeth1: | 1 | Plugmeth2: | 0 |
| Plugmeth3: | 0 | Plugmeth4: | 0 |
| Plugmethot: | 0 | Plugvar: | Not Reported |
| Cdiam1: | Not Reported | Cfrom1: | Not Reported |
| Cto1: | Not Reported | Cdiam2: | Not Reported |
| Cfrom2: | Not Reported | Cto2: | Not Reported |
| Cdiam3: | Not Reported | Cfrom3: | Not Reported |
| Cto3: | Not Reported | Cbfrom1: | 0 |
| Cbto1: | 27 | Cbsacks1: | 7 cement bentonite grout |
| Cbfrom2: | Not Reported | Cbto2: | Not Reported |
| Cbsacks2: | Not Reported | Cbfrom3: | Not Reported |
| Cbto3: | Not Reported | Cbsacks3: | Not Reported |
| Cbfrom4: | Not Reported | Cbto4: | Not Reported |
| Cbsacks4: | Not Reported | Cbfrom5: | Not Reported |
| Cbto5: | Not Reported | Cbsacks5: | Not Reported |
| Compname: | BEST DRILLING SERVICES, INC | Compstreet: | P.O. BOX 845 |

| | | | |
|---|---|---|---|
| Compcity: | FRIENDSWOOD | Compstate: | TX |
| Compzip: | 77549 | Nameassig: | Lawrence Tobola |
| Traineenam: | Not Reported | Tnum: | Not Reported |
| Deleted: | 0 | Site id: | TXPLU3000028137 |

---

**P212**
**SSE** **TX WELLS** **TXPLU3000028138**
**1/4 - 1/2 Mile**
**Lower**

| | | | |
|---|---|---|---|
| Plugtrackn: | 28692 | | |
| Dateentere: | 29-NOV-05 | Ownname: | Chevron Environmental Mgmt Co. |
| Ownstreet: | 5959 Corporate Drive | Owncity: | Houston |
| Ownstate: | TX | Ownzip: | 77036 |
| Wellstreet: | 1023 Springdale | | |
| Wellcity: | Austin | Wellzip: | Not Reported |
| County: | Travis | | |
| Latitude: | 301544 | | |
| Lat dec: | 30.262222 | | |
| Longitude: | 974152 | | |
| Long dec: | -97.697777 | | |
| Brmod: | Not Reported | | |
| Gn: | 58438 | | |
| Gn1: | 58 | Gn75: | 43 |
| Gn25: | 8 | Ownwellno: | VEW-2 & VEW-5 |
| Typewater: | 0 | Typemon: | 1 |
| Typeinj: | 0 | Typedw: | 0 |
| Histdrille: | Unknown | Histdrllic: | Not Reported |
| Histdatedr: | Not Reported | Histtracki: | Not Reported |
| Histdiamin: | 4 | Histdepth: | 30 |
| Plugdate: | 26-OCT-05 | | |
| Plugmethco: | No Data | | |
| Plugopname: | Lawrence Tobola | | |
| Plugoplic: | 3026 | | |
| Plugmeth1: | 1 | Plugmeth2: | 0 |
| Plugmeth3: | 0 | Plugmeth4: | 0 |
| Plugmethot: | 0 | Plugvar: | Not Reported |
| Cdiam1: | Not Reported | Cfrom1: | Not Reported |
| Cto1: | Not Reported | Cdiam2: | Not Reported |
| Cfrom2: | Not Reported | Cto2: | Not Reported |
| Cdiam3: | Not Reported | Cfrom3: | Not Reported |
| Cto3: | Not Reported | Cbfrom1: | 0 |
| Cbto1: | 30 | Cbsacks1: | 8 cement bentonite grout |
| Cbfrom2: | Not Reported | Cbto2: | Not Reported |
| Cbsacks2: | Not Reported | Cbfrom3: | Not Reported |
| Cbto3: | Not Reported | Cbsacks3: | Not Reported |
| Cbfrom4: | Not Reported | Cbto4: | Not Reported |
| Cbsacks4: | Not Reported | Cbfrom5: | Not Reported |
| Cbto5: | Not Reported | Cbsacks5: | Not Reported |
| Compname: | BEST DRILLING SERVICES, INC | Compstreet: | P.O. BOX 845 |
| Compcity: | FRIENDSWOOD | Compstate: | TX |
| Compzip: | 77549 | Nameassig: | Lawrence Tobola |
| Traineenam: | Not Reported | Tnum: | Not Reported |
| Deleted: | 0 | Site id: | TXPLU3000028138 |

| Map ID<br>Direction<br>Distance<br>Elevation | Database | EDR ID Number |
|---|---|---|
| **P213**<br>**SSE**<br>**1/4 - 1/2 Mile**<br>**Lower** | **TX WELLS** | **TXPLU3000028142** |

| | | | |
|---|---|---|---|
| Plugtrackn: | 28696 | | |
| Dateentere: | 29-NOV-05 | Ownname: | Chevron Environmental Mgmt Co. |
| Ownstreet: | 5959 Corporate Drive | Owncity: | Houston |
| Ownstate: | TX | Ownzip: | 77036 |
| Wellstreet: | 1023 Springdale | | |
| Wellcity: | Austin | Wellzip: | Not Reported |
| County: | Travis | | |
| Latitude: | 301544 | | |
| Lat dec: | 30.262222 | | |
| Longitude: | 974152 | | |
| Long dec: | -97.697777 | | |
| Brmod: | Not Reported | | |
| Gn: | 58438 | | |
| Gn1: | 58 | Gn75: | 43 |
| Gn25: | 8 | Ownwellno: | VEW 2-14 |
| Typewater: | 0 | Typemon: | 1 |
| Typeinj: | 0 | Typedw: | 0 |
| Histdrille: | Unknown | Histdrllic: | Not Reported |
| Histdatedr: | Not Reported | Histtracki: | Not Reported |
| Histdiamin: | 4 | Histdepth: | 30 |
| Plugdate: | 27-OCT-05 | | |
| Plugmethco: | No Data | | |
| Plugopname: | Lawrence Tobola | | |
| Plugoplic: | 3026 | | |
| Plugmeth1: | 1 | Plugmeth2: | 0 |
| Plugmeth3: | 0 | Plugmeth4: | 0 |
| Plugmethot: | 0 | Plugvar: | Not Reported |
| Cdiam1: | Not Reported | Cfrom1: | Not Reported |
| Cto1: | Not Reported | Cdiam2: | Not Reported |
| Cfrom2: | Not Reported | Cto2: | Not Reported |
| Cdiam3: | Not Reported | Cfrom3: | Not Reported |
| Cto3: | Not Reported | Cbfrom1: | 0 |
| Cbto1: | 30 | Cbsacks1: | 10 cement bentonite grout |
| Cbfrom2: | Not Reported | Cbto2: | Not Reported |
| Cbsacks2: | Not Reported | Cbfrom3: | Not Reported |
| Cbto3: | Not Reported | Cbsacks3: | Not Reported |
| Cbfrom4: | Not Reported | Cbto4: | Not Reported |
| Cbsacks4: | Not Reported | Cbfrom5: | Not Reported |
| Cbto5: | Not Reported | Cbsacks5: | Not Reported |
| Compname: | BEST DRILLING SERVICES, INC | Compstreet: | P.O. BOX 845 |
| Compcity: | FRIENDSWOOD | Compstate: | TX |
| Compzip: | 77549 | Nameassig: | Lawrence Tobola |
| Traineenam: | Not Reported | Tnum: | Not Reported |
| Deleted: | 0 | Site id: | TXPLU3000028142 |

| | | |
|---|---|---|
| **P214**<br>**SSE**<br>**1/4 - 1/2 Mile**<br>**Lower** | **TX WELLS** | **TXPLU3000028282** |

| | | | |
|---|---|---|---|
| Plugtrackn: | 28837 | | |
| Dateentere: | 05-DEC-05 | Ownname: | Chevron Environmental Mgmt Co. |
| Ownstreet: | 5959 Corporate Drive | Owncity: | Houston |
| Ownstate: | TX | Ownzip: | 77036 |
| Wellstreet: | 1023 Springdale | | |
| Wellcity: | Austin | Wellzip: | Not Reported |
| County: | Travis | | |
| Latitude: | 301544 | | |
| Lat dec: | 30.262222 | | |
| Longitude: | 974152 | | |
| Long dec: | -97.697777 | | |
| Brmod: | Not Reported | | |
| Gn: | 58438 | | |
| Gn1: | 58 | Gn75: | 43 |
| Gn25: | 8 | Ownwellno: | SEMW-12 |
| Typewater: | 0 | Typemon: | 1 |
| Typeinj: | 0 | Typedw: | 0 |
| Histdrille: | Unknown | Histdrllic: | Not Reported |
| Histdatedr: | Not Reported | Histtracki: | Not Reported |
| Histdiamin: | 4 | Histdepth: | 20 |
| Plugdate: | 09-NOV-05 | | |
| Plugmethco: | No Data | | |
| Plugopname: | Alfredo Palacios | | |
| Plugoplic: | 5036 | | |
| Plugmeth1: | 1 | Plugmeth2: | 0 |
| Plugmeth3: | 0 | Plugmeth4: | 0 |
| Plugmethot: | 0 | Plugvar: | Not Reported |
| Cdiam1: | Not Reported | Cfrom1: | Not Reported |
| Cto1: | Not Reported | Cdiam2: | Not Reported |
| Cfrom2: | Not Reported | Cto2: | Not Reported |
| Cdiam3: | Not Reported | Cfrom3: | Not Reported |
| Cto3: | Not Reported | Cbfrom1: | 0 |
| Cbto1: | 20 | Cbsacks1: | 4 cement bentonite grout |
| Cbfrom2: | Not Reported | Cbto2: | Not Reported |
| Cbsacks2: | Not Reported | Cbfrom3: | Not Reported |
| Cbto3: | Not Reported | Cbsacks3: | Not Reported |
| Cbfrom4: | Not Reported | Cbto4: | Not Reported |
| Cbsacks4: | Not Reported | Cbfrom5: | Not Reported |
| Cbto5: | Not Reported | Cbsacks5: | Not Reported |
| Compname: | BEST DRILLING SERVICES, INC | Compstreet: | P.O. BOX 845 |
| Compcity: | FRIENDSWOOD | Compstate: | TX |
| Compzip: | 77549 | Nameassig: | Alfredo Palacios |
| Traineenam: | Not Reported | Tnum: | Not Reported |
| Deleted: | 0 | Site id: | TXPLU3000028282 |

---

**P215**
**SSE**
**1/4 - 1/2 Mile**
**Lower**

**TX WELLS** **TXPLU3000028283**

| | | | |
|---|---|---|---|
| Plugtrackn: | 28838 | | |
| Dateentere: | 05-DEC-05 | Ownname: | Chevron Environmental Mgmt Co. |
| Ownstreet: | 5959 Corporate Drive | Owncity: | Houston |
| Ownstate: | TX | Ownzip: | 77036 |
| Wellstreet: | 1023 Springdale | | |
| Wellcity: | Austin | Wellzip: | Not Reported |
| County: | Travis | | |
| Latitude: | 301544 | | |
| Lat dec: | 30.262222 | | |
| Longitude: | 974152 | | |

| | | | |
|---|---|---|---|
| Long dec: | -97.697777 | | |
| Brmod: | Not Reported | | |
| Gn: | 58438 | | |
| Gn1: | 58 | Gn75: | 43 |
| Gn25: | 8 | Ownwellno: | SEMW-33 |
| Typewater: | 0 | Typemon: | 1 |
| Typeinj: | 0 | Typedw: | 0 |
| Histdrille: | Unknown | Histdrllic: | Not Reported |
| Histdatedr: | Not Reported | Histtracki: | Not Reported |
| Histdiamin: | 4 | Histdepth: | 20 |
| Plugdate: | 09-NOV-05 | | |
| Plugmethco: | No Data | | |
| Plugopname: | Alfredo Palacios | | |
| Plugoplic: | 5036 | | |
| Plugmeth1: | 1 | Plugmeth2: | 0 |
| Plugmeth3: | 0 | Plugmeth4: | 0 |
| Plugmethot: | 0 | Plugvar: | Not Reported |
| Cdiam1: | Not Reported | Cfrom1: | Not Reported |
| Cto1: | Not Reported | Cdiam2: | Not Reported |
| Cfrom2: | Not Reported | Cto2: | Not Reported |
| Cdiam3: | Not Reported | Cfrom3: | Not Reported |
| Cto3: | Not Reported | Cbfrom1: | 0 |
| Cbto1: | 20 | Cbsacks1: | 4 cement bentonite grout |
| Cbfrom2: | Not Reported | Cbto2: | Not Reported |
| Cbsacks2: | Not Reported | Cbfrom3: | Not Reported |
| Cbto3: | Not Reported | Cbsacks3: | Not Reported |
| Cbfrom4: | Not Reported | Cbto4: | Not Reported |
| Cbsacks4: | Not Reported | Cbfrom5: | Not Reported |
| Cbto5: | Not Reported | Cbsacks5: | Not Reported |
| Compname: | BEST DRILLING SERVICES, INC | Compstreet: | P.O. BOX 845 |
| Compcity: | FRIENDSWOOD | Compstate: | TX |
| Compzip: | 77549 | Nameassig: | Alfredo Palacios |
| Traineenam: | Not Reported | Tnum: | Not Reported |
| Deleted: | 0 | Site id: | TXPLU3000028283 |

---

**P216**
**SSE**
**1/4 - 1/2 Mile**
**Lower**

**TX WELLS** **TXPLU3000028285**

| | | | |
|---|---|---|---|
| Plugtrackn: | 28840 | | |
| Dateentere: | 05-DEC-05 | Ownname: | Chevron Environmental Mgmt Co. |
| Ownstreet: | 5959 Corporate Drive | Owncity: | Houston |
| Ownstate: | TX | Ownzip: | 77036 |
| Wellstreet: | 1023 Springdale | | |
| Wellcity: | Austin | Wellzip: | Not Reported |
| County: | Travis | | |
| Latitude: | 301544 | | |
| Lat dec: | 30.262222 | | |
| Longitude: | 974152 | | |
| Long dec: | -97.697777 | | |
| Brmod: | Not Reported | | |
| Gn: | 58438 | | |
| Gn1: | 58 | Gn75: | 43 |
| Gn25: | 8 | Ownwellno: | RW-A & RW-6 |
| Typewater: | 0 | Typemon: | 1 |
| Typeinj: | 0 | Typedw: | 0 |
| Histdrille: | Unknown | Histdrllic: | Not Reported |
| Histdatedr: | Not Reported | Histtracki: | Not Reported |
| Histdiamin: | 4 | Histdepth: | 20 |

| | | | |
|---|---|---|---|
| Plugdate: | 09-NOV-05 | | |
| Plugmethco: | No Data | | |
| Plugopname: | Alfredo Palacios | | |
| Plugoplic: | 5036 | | |
| Plugmeth1: | 1 | Plugmeth2: | 0 |
| Plugmeth3: | 0 | Plugmeth4: | 0 |
| Plugmethot: | 0 | Plugvar: | Not Reported |
| Cdiam1: | Not Reported | Cfrom1: | Not Reported |
| Cto1: | Not Reported | Cdiam2: | Not Reported |
| Cfrom2: | Not Reported | Cto2: | Not Reported |
| Cdiam3: | Not Reported | Cfrom3: | Not Reported |
| Cto3: | Not Reported | Cbfrom1: | 0 |
| Cbto1: | 20 | Cbsacks1: | 4 cement bentonite grout |
| Cbfrom2: | Not Reported | Cbto2: | Not Reported |
| Cbsacks2: | Not Reported | Cbfrom3: | Not Reported |
| Cbto3: | Not Reported | Cbsacks3: | Not Reported |
| Cbfrom4: | Not Reported | Cbto4: | Not Reported |
| Cbsacks4: | Not Reported | Cbfrom5: | Not Reported |
| Cbto5: | Not Reported | Cbsacks5: | Not Reported |
| Compname: | BEST DRILLING SERVICES, INC | Compstreet: | P.O. BOX 845 |
| Compcity: | FRIENDSWOOD | Compstate: | TX |
| Compzip: | 77549 | Nameassig: | Alfredo Palacios |
| Traineenam: | Not Reported | Tnum: | Not Reported |
| Deleted: | 0 | Site id: | TXPLU3000028285 |

---

**P217**
**SSE** **TX WELLS** **TXPLU3000028275**
**1/4 - 1/2 Mile**
**Lower**

| | | | |
|---|---|---|---|
| Plugtrackn: | 28830 | | |
| Dateentere: | 05-DEC-05 | Ownname: | Chevron Environmental Mgmt Co. |
| Ownstreet: | 5959 Corporate Drive | Owncity: | Houston |
| Ownstate: | TX | Ownzip: | 77036 |
| Wellstreet: | 1023 Springdale | | |
| Wellcity: | Austin | Wellzip: | Not Reported |
| County: | Travis | | |
| Latitude: | 301544 | | |
| Lat dec: | 30.262222 | | |
| Longitude: | 974152 | | |
| Long dec: | -97.697777 | | |
| Brmod: | Not Reported | | |
| Gn: | 58438 | | |
| Gn1: | 58 | Gn75: | 43 |
| Gn25: | 8 | Ownwellno: | SEMW-3 |
| Typewater: | 0 | Typemon: | 1 |
| Typeinj: | 0 | Typedw: | 0 |
| Histdrille: | Unknown | Histdrllic: | Not Reported |
| Histdatedr: | Not Reported | Histtracki: | Not Reported |
| Histdiamin: | 6 | Histdepth: | 30 |
| Plugdate: | 09-NOV-05 | | |
| Plugmethco: | No Data | | |
| Plugopname: | Alfredo Palacios | | |
| Plugoplic: | 5036 | | |
| Plugmeth1: | 1 | Plugmeth2: | 0 |
| Plugmeth3: | 0 | Plugmeth4: | 0 |
| Plugmethot: | 0 | Plugvar: | Not Reported |
| Cdiam1: | 6 | Cfrom1: | 0 |
| Cto1: | 30 | Cdiam2: | Not Reported |
| Cfrom2: | Not Reported | Cto2: | Not Reported |

| | | | |
|---|---|---|---|
| Cdiam3: | Not Reported | Cfrom3: | Not Reported |
| Cto3: | Not Reported | Cbfrom1: | 0 |
| Cbto1: | 30 | Cbsacks1: | 6 cement bentonite grout |
| Cbfrom2: | Not Reported | Cbto2: | Not Reported |
| Cbsacks2: | Not Reported | Cbfrom3: | Not Reported |
| Cbto3: | Not Reported | Cbsacks3: | Not Reported |
| Cbfrom4: | Not Reported | Cbto4: | Not Reported |
| Cbsacks4: | Not Reported | Cbfrom5: | Not Reported |
| Cbto5: | Not Reported | Cbsacks5: | Not Reported |
| Compname: | BEST DRILLING SERVICES, INC | Compstreet: | P.O. BOX 845 |
| Compcity: | FRIENDSWOOD | Compstate: | TX |
| Compzip: | 77549 | Nameassig: | Alfredo Palacios |
| Traineenam: | Not Reported | Tnum: | Not Reported |
| Deleted: | 0 | Site id: | TXPLU3000028275 |

---

**P218**
**SSE** **TX WELLS** **TXPLU3000028277**
**1/4 - 1/2 Mile**
**Lower**

| | | | |
|---|---|---|---|
| Plugtrackn: | 28832 | | |
| Dateentere: | 05-DEC-05 | Ownname: | Chevron Environmental Mgmt Co. |
| Ownstreet: | 5959 Corporate Drive | Owncity: | Houston |
| Ownstate: | TX | Ownzip: | 77036 |
| Wellstreet: | 1023 Springdale | | |
| Wellcity: | Austin | Wellzip: | Not Reported |
| County: | Travis | | |
| Latitude: | 301544 | | |
| Lat dec: | 30.262222 | | |
| Longitude: | 974152 | | |
| Long dec: | -97.697777 | | |
| Brmod: | Not Reported | | |
| Gn: | 58438 | | |
| Gn1: | 58 | Gn75: | 43 |
| Gn25: | 8 | Ownwellno: | VEW 2-18 |
| Typewater: | 0 | Typemon: | 1 |
| Typeinj: | 0 | Typedw: | 0 |
| Histdrille: | Unknown | Histdrllic: | Not Reported |
| Histdatedr: | Not Reported | Histtracki: | Not Reported |
| Histdiamin: | 4 | Histdepth: | 30 |
| Plugdate: | 09-NOV-05 | | |
| Plugmethco: | No Data | | |
| Plugopname: | Alfredo Palacios | | |
| Plugoplic: | 5036 | | |
| Plugmeth1: | 1 | Plugmeth2: | 0 |
| Plugmeth3: | 0 | Plugmeth4: | 0 |
| Plugmethot: | 0 | Plugvar: | Not Reported |
| Cdiam1: | 4 | Cfrom1: | 0 |
| Cto1: | 30 | Cdiam2: | Not Reported |
| Cfrom2: | Not Reported | Cto2: | Not Reported |
| Cdiam3: | Not Reported | Cfrom3: | Not Reported |
| Cto3: | Not Reported | Cbfrom1: | 0 |
| Cbto1: | 30 | Cbsacks1: | 5 cement bentonite grout |
| Cbfrom2: | Not Reported | Cbto2: | Not Reported |
| Cbsacks2: | Not Reported | Cbfrom3: | Not Reported |
| Cbto3: | Not Reported | Cbsacks3: | Not Reported |
| Cbfrom4: | Not Reported | Cbto4: | Not Reported |
| Cbsacks4: | Not Reported | Cbfrom5: | Not Reported |
| Cbto5: | Not Reported | Cbsacks5: | Not Reported |
| Compname: | BEST DRILLING SERVICES, INC | Compstreet: | P.O. BOX 845 |

| | | | |
|---|---|---|---|
| Compcity: | FRIENDSWOOD | Compstate: | TX |
| Compzip: | 77549 | Nameassig: | Alfredo Palacios |
| Traineenam: | Not Reported | Tnum: | Not Reported |
| Deleted: | 0 | Site id: | TXPLU3000028277 |

---

**P219**
**SSE** **TX WELLS** **TXPLU3000028279**
**1/4 - 1/2 Mile**
**Lower**

| | | | |
|---|---|---|---|
| Plugtrackn: | 28834 | | |
| Dateentere: | 05-DEC-05 | Ownname: | Chevron Environmental Mgmt Co. |
| Ownstreet: | 5959 Corporate Drive | Owncity: | Houston |
| Ownstate: | TX | Ownzip: | 77036 |
| Wellstreet: | 1023 Springdale | | |
| Wellcity: | Austin | Wellzip: | Not Reported |
| County: | Travis | | |
| Latitude: | 301544 | | |
| Lat dec: | 30.262222 | | |
| Longitude: | 974152 | | |
| Long dec: | -97.697777 | | |
| Brmod: | Not Reported | | |
| Gn: | 58438 | | |
| Gn1: | 58 | Gn75: | 43 |
| Gn25: | 8 | Ownwellno: | SEMW-22 |
| Typewater: | 0 | Typemon: | 1 |
| Typeinj: | 0 | Typedw: | 0 |
| Histdrille: | Unknown | Histdrllic: | Not Reported |
| Histdatedr: | Not Reported | Histtracki: | Not Reported |
| Histdiamin: | 4 | Histdepth: | 30 |
| Plugdate: | 09-NOV-05 | | |
| Plugmethco: | No Data | | |
| Plugopname: | Alfredo Palacios | | |
| Plugoplic: | 5036 | | |
| Plugmeth1: | 1 | Plugmeth2: | 0 |
| Plugmeth3: | 0 | Plugmeth4: | 0 |
| Plugmethot: | 0 | Plugvar: | Not Reported |
| Cdiam1: | Not Reported | Cfrom1: | Not Reported |
| Cto1: | Not Reported | Cdiam2: | Not Reported |
| Cfrom2: | Not Reported | Cto2: | Not Reported |
| Cdiam3: | Not Reported | Cfrom3: | Not Reported |
| Cto3: | Not Reported | Cbfrom1: | 0 |
| Cbto1: | 30 | Cbsacks1: | 5 cement bentonite grout |
| Cbfrom2: | Not Reported | Cbto2: | Not Reported |
| Cbsacks2: | Not Reported | Cbfrom3: | Not Reported |
| Cbto3: | Not Reported | Cbsacks3: | Not Reported |
| Cbfrom4: | Not Reported | Cbto4: | Not Reported |
| Cbsacks4: | Not Reported | Cbfrom5: | Not Reported |
| Cbto5: | Not Reported | Cbsacks5: | Not Reported |
| Compname: | BEST DRILLING SERVICES, INC | Compstreet: | P.O. BOX 845 |
| Compcity: | FRIENDSWOOD | Compstate: | TX |
| Compzip: | 77549 | Nameassig: | Alfredo Palacios |
| Traineenam: | Not Reported | Tnum: | Not Reported |
| Deleted: | 0 | Site id: | TXPLU3000028279 |

| Map ID<br>Direction<br>Distance<br>Elevation | Database | EDR ID Number |
|---|---|---|
| **P220**<br>**SSE**<br>**1/4 - 1/2 Mile**<br>**Lower** | **TX WELLS** | **TXPLU3000028118** |

| | | | |
|---|---|---|---|
| Plugtrackn: | 28672 | | |
| Dateentere: | 29-NOV-05 | Ownname: | Chevron Environmental Mgmt Co. |
| Ownstreet: | 5959 Corporate Drive | Owncity: | Houston |
| Ownstate: | TX | Ownzip: | 77036 |
| Wellstreet: | 1023 Springdale | | |
| Wellcity: | Austin | Wellzip: | Not Reported |
| County: | Travis | | |
| Latitude: | 301544 | | |
| Lat dec: | 30.262222 | | |
| Longitude: | 974152 | | |
| Long dec: | -97.697777 | | |
| Brmod: | Not Reported | | |
| Gn: | 58438 | | |
| Gn1: | 58 | Gn75: | 43 |
| Gn25: | 8 | Ownwellno: | SEMW-26 |
| Typewater: | 0 | Typemon: | 1 |
| Typeinj: | 0 | Typedw: | 0 |
| Histdrille: | Unknown | Histdrllic: | Not Reported |
| Histdatedr: | Not Reported | Histtracki: | Not Reported |
| Histdiamin: | 6 | Histdepth: | 29 |
| Plugdate: | 25-OCT-05 | | |
| Plugmethco: | No Data | | |
| Plugopname: | Lawrence Tobola | | |
| Plugoplic: | 3026 | | |
| Plugmeth1: | 1 | Plugmeth2: | 0 |
| Plugmeth3: | 0 | Plugmeth4: | 0 |
| Plugmethot: | 0 | Plugvar: | Not Reported |
| Cdiam1: | Not Reported | Cfrom1: | Not Reported |
| Cto1: | Not Reported | Cdiam2: | Not Reported |
| Cfrom2: | Not Reported | Cto2: | Not Reported |
| Cdiam3: | Not Reported | Cfrom3: | Not Reported |
| Cto3: | Not Reported | Cbfrom1: | 0 |
| Cbto1: | 29 | Cbsacks1: | 12 cement bentonite grout |
| Cbfrom2: | Not Reported | Cbto2: | Not Reported |
| Cbsacks2: | Not Reported | Cbfrom3: | Not Reported |
| Cbto3: | Not Reported | Cbsacks3: | Not Reported |
| Cbfrom4: | Not Reported | Cbto4: | Not Reported |
| Cbsacks4: | Not Reported | Cbfrom5: | Not Reported |
| Cbto5: | Not Reported | Cbsacks5: | Not Reported |
| Compname: | BEST DRILLING SERVICES, INC | Compstreet: | P.O. BOX 845 |
| Compcity: | FRIENDSWOOD | Compstate: | TX |
| Compzip: | 77549 | Nameassig: | Lawrence Tobola |
| Traineenam: | Not Reported | Tnum: | Not Reported |
| Deleted: | 0 | Site id: | TXPLU3000028118 |

| | | |
|---|---|---|
| **P221**<br>**SSE**<br>**1/4 - 1/2 Mile**<br>**Lower** | **TX WELLS** | **TXPLU3000028121** |

| | | | |
|---|---|---|---|
| Plugtrackn: | 28675 | | |
| Dateentere: | 29-NOV-05 | Ownname: | Chevron Environmental Mgmt Co. |
| Ownstreet: | 5959 Corporate Drive | Owncity: | Houston |
| Ownstate: | TX | Ownzip: | 77036 |
| Wellstreet: | 1023 Springdale | | |
| Wellcity: | Austin | Wellzip: | Not Reported |
| County: | Travis | | |
| Latitude: | 301544 | | |
| Lat dec: | 30.262222 | | |
| Longitude: | 974152 | | |
| Long dec: | -97.697777 | | |
| Brmod: | Not Reported | | |
| Gn: | 58438 | | |
| Gn1: | 58 | Gn75: | 43 |
| Gn25: | 8 | Ownwellno: | SEMW-8 & SEMW-6 |
| Typewater: | 0 | Typemon: | 1 |
| Typeinj: | 0 | Typedw: | 0 |
| Histdrille: | Unknown | Histdrllic: | Not Reported |
| Histdatedr: | Not Reported | Histtracki: | Not Reported |
| Histdiamin: | 4 | Histdepth: | 19 |
| Plugdate: | 25-OCT-05 | | |
| Plugmethco: | No Data | | |
| Plugopname: | Lawrence Tobola | | |
| Plugoplic: | 3026 | | |
| Plugmeth1: | 1 | Plugmeth2: | 0 |
| Plugmeth3: | 0 | Plugmeth4: | 0 |
| Plugmethot: | 0 | Plugvar: | Not Reported |
| Cdiam1: | Not Reported | Cfrom1: | Not Reported |
| Cto1: | Not Reported | Cdiam2: | Not Reported |
| Cfrom2: | Not Reported | Cto2: | Not Reported |
| Cdiam3: | Not Reported | Cfrom3: | Not Reported |
| Cto3: | Not Reported | Cbfrom1: | 0 |
| Cbto1: | 19 | Cbsacks1: | 8 cement bentonite grout |
| Cbfrom2: | Not Reported | Cbto2: | Not Reported |
| Cbsacks2: | Not Reported | Cbfrom3: | Not Reported |
| Cbto3: | Not Reported | Cbsacks3: | Not Reported |
| Cbfrom4: | Not Reported | Cbto4: | Not Reported |
| Cbsacks4: | Not Reported | Cbfrom5: | Not Reported |
| Cbto5: | Not Reported | Cbsacks5: | Not Reported |
| Compname: | BEST DRILLING SERVICES, INC | Compstreet: | P.O. BOX 845 |
| Compcity: | FRIENDSWOOD | Compstate: | TX |
| Compzip: | 77549 | Nameassig: | Lawrence Tobola |
| Traineenam: | Not Reported | Tnum: | Not Reported |
| Deleted: | 0 | Site id: | TXPLU3000028121 |

---

**P222**
**SSE** **TX WELLS** **TXPLU3000028123**
**1/4 - 1/2 Mile**
**Lower**

| | | | |
|---|---|---|---|
| Plugtrackn: | 28677 | | |
| Dateentere: | 29-NOV-05 | Ownname: | Chevron Environmental Mgmt Co. |
| Ownstreet: | 5959 Corporate Drive | Owncity: | Houston |
| Ownstate: | TX | Ownzip: | 77036 |
| Wellstreet: | 1023 Springdale | | |
| Wellcity: | Austin | Wellzip: | Not Reported |
| County: | Travis | | |
| Latitude: | 301544 | | |
| Lat dec: | 30.262222 | | |
| Longitude: | 974152 | | |

| | | | |
|---|---|---|---|
| Long dec: | -97.697777 | | |
| Brmod: | Not Reported | | |
| Gn: | 58438 | | |
| Gn1: | 58 | Gn75: | 43 |
| Gn25: | 8 | Ownwellno: | SEMW17 & SEMW20 |
| Typewater: | 0 | Typemon: | 1 |
| Typeinj: | 0 | Typedw: | 0 |
| Histdrille: | Unknown | Histdrllic: | Not Reported |
| Histdatedr: | Not Reported | Histtracki: | Not Reported |
| Histdiamin: | 4 | Histdepth: | 19 |
| Plugdate: | 25-OCT-05 | | |
| Plugmethco: | No Data | | |
| Plugopname: | Lawrence Tobola | | |
| Plugoplic: | 3026 | | |
| Plugmeth1: | 1 | Plugmeth2: | 0 |
| Plugmeth3: | 0 | Plugmeth4: | 0 |
| Plugmethot: | 0 | Plugvar: | Not Reported |
| Cdiam1: | Not Reported | Cfrom1: | Not Reported |
| Cto1: | Not Reported | Cdiam2: | Not Reported |
| Cfrom2: | Not Reported | Cto2: | Not Reported |
| Cdiam3: | Not Reported | Cfrom3: | Not Reported |
| Cto3: | Not Reported | Cbfrom1: | 0 |
| Cbto1: | 19 | Cbsacks1: | 8 cement bentonite grout |
| Cbfrom2: | Not Reported | Cbto2: | Not Reported |
| Cbsacks2: | Not Reported | Cbfrom3: | Not Reported |
| Cbto3: | Not Reported | Cbsacks3: | Not Reported |
| Cbfrom4: | Not Reported | Cbto4: | Not Reported |
| Cbsacks4: | Not Reported | Cbfrom5: | Not Reported |
| Cbto5: | Not Reported | Cbsacks5: | Not Reported |
| Compname: | BEST DRILLING SERVICES, INC | Compstreet: | P.O. BOX 845 |
| Compcity: | FRIENDSWOOD | Compstate: | TX |
| Compzip: | 77549 | Nameassig: | Lawrence Tobola |
| Traineenam: | Not Reported | Tnum: | Not Reported |
| Deleted: | 0 | Site id: | TXPLU3000028123 |

---

**P223**
**SSE**
**1/4 - 1/2 Mile**
**Lower**

**TX WELLS** **TXPLU3000028114**

| | | | |
|---|---|---|---|
| Plugtrackn: | 28668 | | |
| Dateentere: | 29-NOV-05 | Ownname: | Chevron Environmental Mgmt Co. |
| Ownstreet: | 5959 Corporate Drive | Owncity: | Houston |
| Ownstate: | TX | Ownzip: | 77036 |
| Wellstreet: | 1023 Springdale | | |
| Wellcity: | Austin | Wellzip: | Not Reported |
| County: | Travis | | |
| Latitude: | 301544 | | |
| Lat dec: | 30.262222 | | |
| Longitude: | 974152 | | |
| Long dec: | -97.697777 | | |
| Brmod: | Not Reported | | |
| Gn: | 58438 | | |
| Gn1: | 58 | Gn75: | 43 |
| Gn25: | 8 | Ownwellno: | RW-3 |
| Typewater: | 0 | Typemon: | 1 |
| Typeinj: | 0 | Typedw: | 0 |
| Histdrille: | Unknown | Histdrllic: | Not Reported |
| Histdatedr: | Not Reported | Histtracki: | Not Reported |
| Histdiamin: | 4 | Histdepth: | 23 |

| | | | |
|---|---|---|---|
| Plugdate: | 25-OCT-05 | | |
| Plugmethco: | No Data | | |
| Plugopname: | Lawrence Tobola | | |
| Plugoplic: | 3026 | | |
| Plugmeth1: | 1 | Plugmeth2: | 0 |
| Plugmeth3: | 0 | Plugmeth4: | 0 |
| Plugmethot: | 0 | Plugvar: | Not Reported |
| Cdiam1: | Not Reported | Cfrom1: | Not Reported |
| Cto1: | Not Reported | Cdiam2: | Not Reported |
| Cfrom2: | Not Reported | Cto2: | Not Reported |
| Cdiam3: | Not Reported | Cfrom3: | Not Reported |
| Cto3: | Not Reported | Cbfrom1: | 0 |
| Cbto1: | 23 | Cbsacks1: | 5 cement bentonite grout |
| Cbfrom2: | Not Reported | Cbto2: | Not Reported |
| Cbsacks2: | Not Reported | Cbfrom3: | Not Reported |
| Cbto3: | Not Reported | Cbsacks3: | Not Reported |
| Cbfrom4: | Not Reported | Cbto4: | Not Reported |
| Cbsacks4: | Not Reported | Cbfrom5: | Not Reported |
| Cbto5: | Not Reported | Cbsacks5: | Not Reported |
| Compname: | BEST DRILLING SERVICES, INC | Compstreet: | P.O. BOX 845 |
| Compcity: | FRIENDSWOOD | Compstate: | TX |
| Compzip: | 77549 | Nameassig: | Lawrence Tobola |
| Traineenam: | Not Reported | Tnum: | Not Reported |
| Deleted: | 0 | Site id: | TXPLU3000028114 |

---

**P224**
**SSE** **TX WELLS** **TXPLU3000028115**
**1/4 - 1/2 Mile**
**Lower**

| | | | |
|---|---|---|---|
| Plugtrackn: | 28669 | | |
| Dateentere: | 29-NOV-05 | Ownname: | Chevron Environmental Mgmt Co. |
| Ownstreet: | 5959 Corporate Drive | Owncity: | Houston |
| Ownstate: | TX | Ownzip: | 77036 |
| Wellstreet: | 1023 Springdale | | |
| Wellcity: | Austin | Wellzip: | Not Reported |
| County: | Travis | | |
| Latitude: | 301544 | | |
| Lat dec: | 30.262222 | | |
| Longitude: | 974152 | | |
| Long dec: | -97.697777 | | |
| Brmod: | Not Reported | | |
| Gn: | 58438 | | |
| Gn1: | 58 | Gn75: | 43 |
| Gn25: | 8 | Ownwellno: | SEMW-25 |
| Typewater: | 0 | Typemon: | 1 |
| Typeinj: | 0 | Typedw: | 0 |
| Histdrille: | Unknown | Histdrllic: | Not Reported |
| Histdatedr: | Not Reported | Histtracki: | Not Reported |
| Histdiamin: | 4 | Histdepth: | 23 |
| Plugdate: | 25-OCT-05 | | |
| Plugmethco: | No Data | | |
| Plugopname: | Lawrence Tobola | | |
| Plugoplic: | 3026 | | |
| Plugmeth1: | 1 | Plugmeth2: | 0 |
| Plugmeth3: | 0 | Plugmeth4: | 0 |
| Plugmethot: | 0 | Plugvar: | Not Reported |
| Cdiam1: | Not Reported | Cfrom1: | Not Reported |
| Cto1: | Not Reported | Cdiam2: | Not Reported |
| Cfrom2: | Not Reported | Cto2: | Not Reported |

| | | | |
|---|---|---|---|
| Cdiam3: | Not Reported | Cfrom3: | Not Reported |
| Cto3: | Not Reported | Cbfrom1: | 0 |
| Cbto1: | 23 | Cbsacks1: | 5 cement bentonite grout |
| Cbfrom2: | Not Reported | Cbto2: | Not Reported |
| Cbsacks2: | Not Reported | Cbfrom3: | Not Reported |
| Cbto3: | Not Reported | Cbsacks3: | Not Reported |
| Cbfrom4: | Not Reported | Cbto4: | Not Reported |
| Cbsacks4: | Not Reported | Cbfrom5: | Not Reported |
| Cbto5: | Not Reported | Cbsacks5: | Not Reported |
| Compname: | BEST DRILLING SERVICES, INC | Compstreet: | P.O. BOX 845 |
| Compcity: | FRIENDSWOOD | Compstate: | TX |
| Compzip: | 77549 | Nameassig: | Lawrence Tobola |
| Traineenam: | Not Reported | Tnum: | Not Reported |
| Deleted: | 0 | Site id: | TXPLU3000028115 |

---

**P225**
**SSE**
**1/4 - 1/2 Mile**
**Lower**

**TX WELLS** **TXPLU3000028116**

| | | | |
|---|---|---|---|
| Plugtrackn: | 28670 | | |
| Dateentere: | 29-NOV-05 | Ownname: | Chevron Environmental Mgmt Co. |
| Ownstreet: | 5959 Corporate Drive | Owncity: | Houston |
| Ownstate: | TX | Ownzip: | 77036 |
| Wellstreet: | 1023 Springdale | | |
| Wellcity: | Austin | Wellzip: | Not Reported |
| County: | Travis | | |
| Latitude: | 301544 | | |
| Lat dec: | 30.262222 | | |
| Longitude: | 974152 | | |
| Long dec: | -97.697777 | | |
| Brmod: | Not Reported | | |
| Gn: | 58438 | | |
| Gn1: | 58 | Gn75: | 43 |
| Gn25: | 8 | Ownwellno: | SEMW-7 |
| Typewater: | 0 | Typemon: | 1 |
| Typeinj: | 0 | Typedw: | 0 |
| Histdrille: | Unknown | Histdrllic: | Not Reported |
| Histdatedr: | Not Reported | Histtracki: | Not Reported |
| Histdiamin: | 1 | Histdepth: | 19 |
| Plugdate: | 25-OCT-05 | | |
| Plugmethco: | No Data | | |
| Plugopname: | Lawrence Tobola | | |
| Plugoplic: | 3026 | | |
| Plugmeth1: | 1 | Plugmeth2: | 0 |
| Plugmeth3: | 0 | Plugmeth4: | 0 |
| Plugmethot: | 0 | Plugvar: | Not Reported |
| Cdiam1: | Not Reported | Cfrom1: | Not Reported |
| Cto1: | Not Reported | Cdiam2: | Not Reported |
| Cfrom2: | Not Reported | Cto2: | Not Reported |
| Cdiam3: | Not Reported | Cfrom3: | Not Reported |
| Cto3: | Not Reported | Cbfrom1: | 0 |
| Cbto1: | 19 | Cbsacks1: | 4 cement bentonite grout |
| Cbfrom2: | Not Reported | Cbto2: | Not Reported |
| Cbsacks2: | Not Reported | Cbfrom3: | Not Reported |
| Cbto3: | Not Reported | Cbsacks3: | Not Reported |
| Cbfrom4: | Not Reported | Cbto4: | Not Reported |
| Cbsacks4: | Not Reported | Cbfrom5: | Not Reported |
| Cbto5: | Not Reported | Cbsacks5: | Not Reported |
| Compname: | BEST DRILLING SERVICES, INC | Compstreet: | P.O. BOX 845 |

| | | | |
|---|---|---|---|
| Compcity: | FRIENDSWOOD | Compstate: | TX |
| Compzip: | 77549 | Nameassig: | Lawrence Tobola |
| Traineenam: | Not Reported | Tnum: | Not Reported |
| Deleted: | 0 | Site id: | TXPLU3000028116 |

---

**P226**
**SSE** **TX WELLS** **TXPLU3000028124**
**1/4 - 1/2 Mile**
**Lower**

| | | | |
|---|---|---|---|
| Plugtrackn: | 28678 | | |
| Dateentere: | 29-NOV-05 | Ownname: | Chevron Environmental Mgmt Co. |
| Ownstreet: | 5959 Corporate Drive | Owncity: | Houston |
| Ownstate: | TX | Ownzip: | 77036 |
| Wellstreet: | 1023 Springdale | | |
| Wellcity: | Austin | Wellzip: | Not Reported |
| County: | Travis | | |
| Latitude: | 301544 | | |
| Lat dec: | 30.262222 | | |
| Longitude: | 974152 | | |
| Long dec: | -97.697777 | | |
| Brmod: | Not Reported | | |
| Gn: | 58438 | | |
| Gn1: | 58 | Gn75: | 43 |
| Gn25: | 8 | Ownwellno: | SEMW-23 |
| Typewater: | 0 | Typemon: | 1 |
| Typeinj: | 0 | Typedw: | 0 |
| Histdrille: | Unknown | Histdrllic: | Not Reported |
| Histdatedr: | Not Reported | Histtracki: | Not Reported |
| Histdiamin: | 4 | Histdepth: | 19 |
| Plugdate: | 25-OCT-05 | | |
| Plugmethco: | No Data | | |
| Plugopname: | Lawrence Tobola | | |
| Plugoplic: | 3026 | | |
| Plugmeth1: | 1 | Plugmeth2: | 0 |
| Plugmeth3: | 0 | Plugmeth4: | 0 |
| Plugmethot: | 0 | Plugvar: | Not Reported |
| Cdiam1: | Not Reported | Cfrom1: | Not Reported |
| Cto1: | Not Reported | Cdiam2: | Not Reported |
| Cfrom2: | Not Reported | Cto2: | Not Reported |
| Cdiam3: | Not Reported | Cfrom3: | Not Reported |
| Cto3: | Not Reported | Cbfrom1: | 0 |
| Cbto1: | 19 | Cbsacks1: | 8 cement bentonite grout |
| Cbfrom2: | Not Reported | Cbto2: | Not Reported |
| Cbsacks2: | Not Reported | Cbfrom3: | Not Reported |
| Cbto3: | Not Reported | Cbsacks3: | Not Reported |
| Cbfrom4: | Not Reported | Cbto4: | Not Reported |
| Cbsacks4: | Not Reported | Cbfrom5: | Not Reported |
| Cbto5: | Not Reported | Cbsacks5: | Not Reported |
| Compname: | BEST DRILLING SERVICES, INC | Compstreet: | P.O. BOX 845 |
| Compcity: | FRIENDSWOOD | Compstate: | TX |
| Compzip: | 77549 | Nameassig: | Lawrence Tobola |
| Traineenam: | Not Reported | Tnum: | Not Reported |
| Deleted: | 0 | Site id: | TXPLU3000028124 |

| Map ID<br>Direction<br>Distance<br>Elevation | Database | EDR ID Number |
|---|---|---|
| **P227**<br>**SSE**<br>**1/4 - 1/2 Mile**<br>**Lower** | **TX WELLS** | **TXPLU3000028131** |

| | | | |
|---|---|---|---|
| Plugtrackn: | 28685 | | |
| Dateentere: | 29-NOV-05 | Ownname: | Chevron Environmental Mgmt Co. |
| Ownstreet: | 5959 Corporate Drive | Owncity: | Houston |
| Ownstate: | TX | Ownzip: | 77036 |
| Wellstreet: | 1023 Springdale | | |
| Wellcity: | Austin | Wellzip: | Not Reported |
| County: | Travis | | |
| Latitude: | 301544 | | |
| Lat dec: | 30.262222 | | |
| Longitude: | 974152 | | |
| Long dec: | -97.697777 | | |
| Brmod: | Not Reported | | |
| Gn: | 58438 | | |
| Gn1: | 58 | Gn75: | 43 |
| Gn25: | 8 | Ownwellno: | VEW-6 |
| Typewater: | 0 | Typemon: | 1 |
| Typeinj: | 0 | Typedw: | 0 |
| Histdrille: | Unknown | Histdrllic: | Not Reported |
| Histdatedr: | Not Reported | Histtracki: | Not Reported |
| Histdiamin: | 2 | Histdepth: | 25 |
| Plugdate: | 26-OCT-05 | | |
| Plugmethco: | No Data | | |
| Plugopname: | Lawrence Tobola | | |
| Plugoplic: | 3026 | | |
| Plugmeth1: | 1 | Plugmeth2: | 0 |
| Plugmeth3: | 0 | Plugmeth4: | 0 |
| Plugmethot: | 0 | Plugvar: | Not Reported |
| Cdiam1: | Not Reported | Cfrom1: | Not Reported |
| Cto1: | Not Reported | Cdiam2: | Not Reported |
| Cfrom2: | Not Reported | Cto2: | Not Reported |
| Cdiam3: | Not Reported | Cfrom3: | Not Reported |
| Cto3: | Not Reported | Cbfrom1: | 0 |
| Cbto1: | 25 | Cbsacks1: | 5 cement bentonite grout |
| Cbfrom2: | Not Reported | Cbto2: | Not Reported |
| Cbsacks2: | Not Reported | Cbfrom3: | Not Reported |
| Cbto3: | Not Reported | Cbsacks3: | Not Reported |
| Cbfrom4: | Not Reported | Cbto4: | Not Reported |
| Cbsacks4: | Not Reported | Cbfrom5: | Not Reported |
| Cbto5: | Not Reported | Cbsacks5: | Not Reported |
| Compname: | BEST DRILLING SERVICES, INC | Compstreet: | P.O. BOX 845 |
| Compcity: | FRIENDSWOOD | Compstate: | TX |
| Compzip: | 77549 | Nameassig: | Lawrence Tobola |
| Traineenam: | Not Reported | Tnum: | Not Reported |
| Deleted: | 0 | Site id: | TXPLU3000028131 |

| | | |
|---|---|---|
| **P228**<br>**SSE**<br>**1/4 - 1/2 Mile**<br>**Lower** | **TX WELLS** | **TXPLU3000028134** |

| | | | |
|---|---|---|---|
| Plugtrackn: | 28688 | | |
| Dateentere: | 29-NOV-05 | Ownname: | Chevron Environmental Mgmt Co. |
| Ownstreet: | 5959 Corporate Drive | Owncity: | Houston |
| Ownstate: | TX | Ownzip: | 77036 |
| Wellstreet: | 1023 Springdale | | |
| Wellcity: | Austin | Wellzip: | Not Reported |
| County: | Travis | | |
| Latitude: | 301544 | | |
| Lat dec: | 30.262222 | | |
| Longitude: | 974152 | | |
| Long dec: | -97.697777 | | |
| Brmod: | Not Reported | | |
| Gn: | 58438 | | |
| Gn1: | 58 | Gn75: | 43 |
| Gn25: | 8 | Ownwellno: | VEW-2-15 |
| Typewater: | 0 | Typemon: | 1 |
| Typeinj: | 0 | Typedw: | 0 |
| Histdrille: | Unknown | Histdrllic: | Not Reported |
| Histdatedr: | Not Reported | Histtracki: | Not Reported |
| Histdiamin: | 2 | Histdepth: | 23 |
| Plugdate: | 26-OCT-05 | | |
| Plugmethco: | No Data | | |
| Plugopname: | Lawrence Tobola | | |
| Plugoplic: | 3026 | | |
| Plugmeth1: | 1 | Plugmeth2: | 0 |
| Plugmeth3: | 0 | Plugmeth4: | 0 |
| Plugmethot: | 0 | Plugvar: | Not Reported |
| Cdiam1: | Not Reported | Cfrom1: | Not Reported |
| Cto1: | Not Reported | Cdiam2: | Not Reported |
| Cfrom2: | Not Reported | Cto2: | Not Reported |
| Cdiam3: | Not Reported | Cfrom3: | Not Reported |
| Cto3: | Not Reported | Cbfrom1: | 0 |
| Cbto1: | 23 | Cbsacks1: | 5 cement bentonite grout |
| Cbfrom2: | Not Reported | Cbto2: | Not Reported |
| Cbsacks2: | Not Reported | Cbfrom3: | Not Reported |
| Cbto3: | Not Reported | Cbsacks3: | Not Reported |
| Cbfrom4: | Not Reported | Cbto4: | Not Reported |
| Cbsacks4: | Not Reported | Cbfrom5: | Not Reported |
| Cbto5: | Not Reported | Cbsacks5: | Not Reported |
| Compname: | BEST DRILLING SERVICES, INC | Compstreet: | P.O. BOX 845 |
| Compcity: | FRIENDSWOOD | Compstate: | TX |
| Compzip: | 77549 | Nameassig: | Lawrence Tobola |
| Traineenam: | Not Reported | Tnum: | Not Reported |
| Deleted: | 0 | Site id: | TXPLU3000028134 |

---

**P229**
**SSE**
**1/4 - 1/2 Mile**
**Lower**

**TX WELLS** **TXPLU3000028135**

| | | | |
|---|---|---|---|
| Plugtrackn: | 28689 | | |
| Dateentere: | 29-NOV-05 | Ownname: | Chevron Environmental Mgmt Co. |
| Ownstreet: | 5959 Corporate Drive | Owncity: | Houston |
| Ownstate: | TX | Ownzip: | 77036 |
| Wellstreet: | 1023 Springdale | | |
| Wellcity: | Austin | Wellzip: | Not Reported |
| County: | Travis | | |
| Latitude: | 301544 | | |
| Lat dec: | 30.262222 | | |
| Longitude: | 974152 | | |

| | | | |
|---|---|---|---|
| Long dec: | -97.697777 | | |
| Brmod: | Not Reported | | |
| Gn: | 58438 | | |
| Gn1: | 58 | Gn75: | 43 |
| Gn25: | 8 | Ownwellno: | VEW2-12 |
| Typewater: | 0 | Typemon: | 1 |
| Typeinj: | 0 | Typedw: | 0 |
| Histdrille: | Unknown | Histdrllic: | Not Reported |
| Histdatedr: | Not Reported | Histtracki: | Not Reported |
| Histdiamin: | 4 | Histdepth: | 29 |
| Plugdate: | 26-OCT-05 | | |
| Plugmethco: | No Data | | |
| Plugopname: | Lawrence Tobola | | |
| Plugoplic: | 3026 | | |
| Plugmeth1: | 1 | Plugmeth2: | 0 |
| Plugmeth3: | 0 | Plugmeth4: | 0 |
| Plugmethot: | 0 | Plugvar: | Not Reported |
| Cdiam1: | Not Reported | Cfrom1: | Not Reported |
| Cto1: | Not Reported | Cdiam2: | Not Reported |
| Cfrom2: | Not Reported | Cto2: | Not Reported |
| Cdiam3: | Not Reported | Cfrom3: | Not Reported |
| Cto3: | Not Reported | Cbfrom1: | 0 |
| Cbto1: | 29 | Cbsacks1: | 7 cement bentonite grout |
| Cbfrom2: | Not Reported | Cbto2: | Not Reported |
| Cbsacks2: | Not Reported | Cbfrom3: | Not Reported |
| Cbto3: | Not Reported | Cbsacks3: | Not Reported |
| Cbfrom4: | Not Reported | Cbto4: | Not Reported |
| Cbsacks4: | Not Reported | Cbfrom5: | Not Reported |
| Cbto5: | Not Reported | Cbsacks5: | Not Reported |
| Compname: | BEST DRILLING SERVICES, INC | Compstreet: | P.O. BOX 845 |
| Compcity: | FRIENDSWOOD | Compstate: | TX |
| Compzip: | 77549 | Nameassig: | Lawrence Tobola |
| Traineenam: | Not Reported | Tnum: | Not Reported |
| Deleted: | 0 | Site id: | TXPLU3000028135 |

---

**P230**
**SSE**
**1/4 - 1/2 Mile**
**Lower**

**TX WELLS** **TXPLU3000028125**

| | | | |
|---|---|---|---|
| Plugtrackn: | 28679 | | |
| Dateentere: | 29-NOV-05 | Ownname: | Chevron Environmental Mgmt Co. |
| Ownstreet: | 5959 Corporate Drive | Owncity: | Houston |
| Ownstate: | TX | Ownzip: | 77036 |
| Wellstreet: | 1023 Springdale | | |
| Wellcity: | Austin | Wellzip: | Not Reported |
| County: | Travis | | |
| Latitude: | 301544 | | |
| Lat dec: | 30.262222 | | |
| Longitude: | 974152 | | |
| Long dec: | -97.697777 | | |
| Brmod: | Not Reported | | |
| Gn: | 58438 | | |
| Gn1: | 58 | Gn75: | 43 |
| Gn25: | 8 | Ownwellno: | SERF-2 |
| Typewater: | 0 | Typemon: | 1 |
| Typeinj: | 0 | Typedw: | 0 |
| Histdrille: | Unknown | Histdrllic: | Not Reported |
| Histdatedr: | Not Reported | Histtracki: | Not Reported |
| Histdiamin: | 4 | Histdepth: | 19 |

| | | | |
|---|---|---|---|
| Plugdate: | 25-OCT-05 | | |
| Plugmethco: | No Data | | |
| Plugopname: | Lawrence Tobola | | |
| Plugoplic: | 3026 | | |
| Plugmeth1: | 1 | Plugmeth2: | 0 |
| Plugmeth3: | 0 | Plugmeth4: | 0 |
| Plugmethot: | 0 | Plugvar: | Not Reported |
| Cdiam1: | Not Reported | Cfrom1: | Not Reported |
| Cto1: | Not Reported | Cdiam2: | Not Reported |
| Cfrom2: | Not Reported | Cto2: | Not Reported |
| Cdiam3: | Not Reported | Cfrom3: | Not Reported |
| Cto3: | Not Reported | Cbfrom1: | 0 |
| Cbto1: | 19 | Cbsacks1: | 8 cement bentonite grout |
| Cbfrom2: | Not Reported | Cbto2: | Not Reported |
| Cbsacks2: | Not Reported | Cbfrom3: | Not Reported |
| Cbto3: | Not Reported | Cbsacks3: | Not Reported |
| Cbfrom4: | Not Reported | Cbto4: | Not Reported |
| Cbsacks4: | Not Reported | Cbfrom5: | Not Reported |
| Cbto5: | Not Reported | Cbsacks5: | Not Reported |
| Compname: | BEST DRILLING SERVICES, INC | Compstreet: | P.O. BOX 845 |
| Compcity: | FRIENDSWOOD | Compstate: | TX |
| Compzip: | 77549 | Nameassig: | Lawrence Tobola |
| Traineenam: | Not Reported | Tnum: | Not Reported |
| Deleted: | 0 | Site id: | TXPLU3000028125 |

---

**P231**
**SSE** **TX WELLS** **TXPLU3000028127**
**1/4 - 1/2 Mile**
**Lower**

| | | | |
|---|---|---|---|
| Plugtrackn: | 28681 | | |
| Dateentere: | 29-NOV-05 | Ownname: | Chevron Environmental Mgmt Co. |
| Ownstreet: | 5959 Corporate Drive | Owncity: | Houston |
| Ownstate: | TX | Ownzip: | 77036 |
| Wellstreet: | 1023 Springdale | | |
| Wellcity: | Austin | Wellzip: | Not Reported |
| County: | Travis | | |
| Latitude: | 301544 | | |
| Lat dec: | 30.262222 | | |
| Longitude: | 974152 | | |
| Long dec: | -97.697777 | | |
| Brmod: | Not Reported | | |
| Gn: | 58438 | | |
| Gn1: | 58 | Gn75: | 43 |
| Gn25: | 8 | Ownwellno: | VEW2-8 & VEW2-9 |
| Typewater: | 0 | Typemon: | 1 |
| Typeinj: | 0 | Typedw: | 0 |
| Histdrille: | Unknown | Histdrllic: | Not Reported |
| Histdatedr: | Not Reported | Histtracki: | Not Reported |
| Histdiamin: | 4 | Histdepth: | 19 |
| Plugdate: | 25-OCT-05 | | |
| Plugmethco: | No Data | | |
| Plugopname: | Lawrence Tobola | | |
| Plugoplic: | 3026 | | |
| Plugmeth1: | 1 | Plugmeth2: | 0 |
| Plugmeth3: | 0 | Plugmeth4: | 0 |
| Plugmethot: | 0 | Plugvar: | Not Reported |
| Cdiam1: | Not Reported | Cfrom1: | Not Reported |
| Cto1: | Not Reported | Cdiam2: | Not Reported |
| Cfrom2: | Not Reported | Cto2: | Not Reported |

| | | | |
|---|---|---|---|
| Cdiam3: | Not Reported | Cfrom3: | Not Reported |
| Cto3: | Not Reported | Cbfrom1: | 0 |
| Cbto1: | 19 | Cbsacks1: | 8 cement bentonite grout |
| Cbfrom2: | Not Reported | Cbto2: | Not Reported |
| Cbsacks2: | Not Reported | Cbfrom3: | Not Reported |
| Cbto3: | Not Reported | Cbsacks3: | Not Reported |
| Cbfrom4: | Not Reported | Cbto4: | Not Reported |
| Cbsacks4: | Not Reported | Cbfrom5: | Not Reported |
| Cbto5: | Not Reported | Cbsacks5: | Not Reported |
| Compname: | BEST DRILLING SERVICES, INC | Compstreet: | P.O. BOX 845 |
| Compcity: | FRIENDSWOOD | Compstate: | TX |
| Compzip: | 77549 | Nameassig: | Lawrence Tobola |
| Traineenam: | Not Reported | Tnum: | Not Reported |
| Deleted: | 0 | Site id: | TXPLU3000028127 |

---

**P232**
**SSE** **TX WELLS** **TXPLU3000028129**
**1/4 - 1/2 Mile**
**Lower**

| | | | |
|---|---|---|---|
| Plugtrackn: | 28683 | | |
| Dateentere: | 29-NOV-05 | Ownname: | Chevron Environmental Mgmt Co. |
| Ownstreet: | 5959 Corporate Drive | Owncity: | Houston |
| Ownstate: | TX | Ownzip: | 77036 |
| Wellstreet: | 1023 Springdale | | |
| Wellcity: | Austin | Wellzip: | Not Reported |
| County: | Travis | | |
| Latitude: | 301544 | | |
| Lat dec: | 30.262222 | | |
| Longitude: | 974152 | | |
| Long dec: | -97.697777 | | |
| Brmod: | Not Reported | | |
| Gn: | 58438 | | |
| Gn1: | 58 | Gn75: | 43 |
| Gn25: | 8 | Ownwellno: | MW-33 |
| Typewater: | 0 | Typemon: | 1 |
| Typeinj: | 0 | Typedw: | 0 |
| Histdrille: | Unknown | Histdrllic: | Not Reported |
| Histdatedr: | Not Reported | Histtracki: | Not Reported |
| Histdiamin: | 2 | Histdepth: | 29 |
| Plugdate: | 26-OCT-05 | | |
| Plugmethco: | No Data | | |
| Plugopname: | Lawrence Tobola | | |
| Plugoplic: | 3026 | | |
| Plugmeth1: | 1 | Plugmeth2: | 0 |
| Plugmeth3: | 0 | Plugmeth4: | 0 |
| Plugmethot: | 0 | Plugvar: | Not Reported |
| Cdiam1: | Not Reported | Cfrom1: | Not Reported |
| Cto1: | Not Reported | Cdiam2: | Not Reported |
| Cfrom2: | Not Reported | Cto2: | Not Reported |
| Cdiam3: | Not Reported | Cfrom3: | Not Reported |
| Cto3: | Not Reported | Cbfrom1: | 0 |
| Cbto1: | 29 | Cbsacks1: | 7 cement bentonite grout |
| Cbfrom2: | Not Reported | Cbto2: | Not Reported |
| Cbsacks2: | Not Reported | Cbfrom3: | Not Reported |
| Cbto3: | Not Reported | Cbsacks3: | Not Reported |
| Cbfrom4: | Not Reported | Cbto4: | Not Reported |
| Cbsacks4: | Not Reported | Cbfrom5: | Not Reported |
| Cbto5: | Not Reported | Cbsacks5: | Not Reported |
| Compname: | BEST DRILLING SERVICES, INC | Compstreet: | P.O. BOX 845 |

| | | | |
|---|---|---|---|
| Compcity: | FRIENDSWOOD | Compstate: | TX |
| Compzip: | 77549 | Nameassig: | Lawrence Tobola |
| Traineenam: | Not Reported | Tnum: | Not Reported |
| Deleted: | 0 | Site id: | TXPLU3000028129 |

---

**P233**
**SSE** **TX WELLS** **TXPLU3000028336**
**1/4 - 1/2 Mile**
**Lower**

| | | | |
|---|---|---|---|
| Plugtrackn: | 28891 | | |
| Dateentere: | 05-DEC-05 | Ownname: | Chevron Environmental Mgmt Co. |
| Ownstreet: | 5959 Corporate Drive | Owncity: | Houston |
| Ownstate: | TX | Ownzip: | 77036 |
| Wellstreet: | 1023 Springdale | | |
| Wellcity: | Austin | Wellzip: | Not Reported |
| County: | Travis | | |
| Latitude: | 301544 | | |
| Lat dec: | 30.262222 | | |
| Longitude: | 974152 | | |
| Long dec: | -97.697777 | | |
| Brmod: | Not Reported | | |
| Gn: | 58438 | | |
| Gn1: | 58 | Gn75: | 43 |
| Gn25: | 8 | Ownwellno: | VEW-17 & VEW-13 |
| Typewater: | 0 | Typemon: | 1 |
| Typeinj: | 0 | Typedw: | 0 |
| Histdrille: | Unknown | Histdrllic: | Not Reported |
| Histdatedr: | Not Reported | Histtracki: | Not Reported |
| Histdiamin: | 4 | Histdepth: | 35 |
| Plugdate: | 09-NOV-05 | | |
| Plugmethco: | No Data | | |
| Plugopname: | Alfredo Palacios | | |
| Plugoplic: | 5036 | | |
| Plugmeth1: | 1 | Plugmeth2: | 0 |
| Plugmeth3: | 0 | Plugmeth4: | 0 |
| Plugmethot: | 0 | Plugvar: | Not Reported |
| Cdiam1: | Not Reported | Cfrom1: | Not Reported |
| Cto1: | Not Reported | Cdiam2: | Not Reported |
| Cfrom2: | Not Reported | Cto2: | Not Reported |
| Cdiam3: | Not Reported | Cfrom3: | Not Reported |
| Cto3: | Not Reported | Cbfrom1: | 0 |
| Cbto1: | 35 | Cbsacks1: | 6 cement bentonite grout |
| Cbfrom2: | Not Reported | Cbto2: | Not Reported |
| Cbsacks2: | Not Reported | Cbfrom3: | Not Reported |
| Cbto3: | Not Reported | Cbsacks3: | Not Reported |
| Cbfrom4: | Not Reported | Cbto4: | Not Reported |
| Cbsacks4: | Not Reported | Cbfrom5: | Not Reported |
| Cbto5: | Not Reported | Cbsacks5: | Not Reported |
| Compname: | BEST DRILLING SERVICES, INC | Compstreet: | P.O. BOX 845 |
| Compcity: | FRIENDSWOOD | Compstate: | TX |
| Compzip: | 77549 | Nameassig: | Alfredo Palacios |
| Traineenam: | Not Reported | Tnum: | Not Reported |
| Deleted: | 0 | Site id: | TXPLU3000028336 |

| Map ID<br>Direction<br>Distance<br>Elevation | Database | EDR ID Number |
|---|---|---|
| **P234**<br>**SSE**<br>**1/4 - 1/2 Mile**<br>**Lower** | **TX WELLS** | **TXPLU3000028335** |

| | | | |
|---|---|---|---|
| Plugtrackn: | 28890 | | |
| Dateentere: | 05-DEC-05 | Ownname: | Chevron Environmental Mgmt Co. |
| Ownstreet: | 5959 Corporate Drive | Owncity: | Houston |
| Ownstate: | TX | Ownzip: | 77036 |
| Wellstreet: | 1023 Springdale | | |
| Wellcity: | Austin | Wellzip: | Not Reported |
| County: | Travis | | |
| Latitude: | 301544 | | |
| Lat dec: | 30.262222 | | |
| Longitude: | 974152 | | |
| Long dec: | -97.697777 | | |
| Brmod: | Not Reported | | |
| Gn: | 58438 | | |
| Gn1: | 58 | Gn75: | 43 |
| Gn25: | 8 | Ownwellno: | VEW-14 & VEW-16 |
| Typewater: | 0 | Typemon: | 1 |
| Typeinj: | 0 | Typedw: | 0 |
| Histdrille: | Unknown | Histdrllic: | Not Reported |
| Histdatedr: | Not Reported | Histtracki: | Not Reported |
| Histdiamin: | 4 | Histdepth: | 35 |
| Plugdate: | 09-NOV-05 | | |
| Plugmethco: | No Data | | |
| Plugopname: | Alfredo Palacios | | |
| Plugoplic: | 5036 | | |
| Plugmeth1: | 1 | Plugmeth2: | 0 |
| Plugmeth3: | 0 | Plugmeth4: | 0 |
| Plugmethot: | 0 | Plugvar: | Not Reported |
| Cdiam1: | Not Reported | Cfrom1: | Not Reported |
| Cto1: | Not Reported | Cdiam2: | Not Reported |
| Cfrom2: | Not Reported | Cto2: | Not Reported |
| Cdiam3: | Not Reported | Cfrom3: | Not Reported |
| Cto3: | Not Reported | Cbfrom1: | 0 |
| Cbto1: | 35 | Cbsacks1: | 6 cement bentonite grout |
| Cbfrom2: | Not Reported | Cbto2: | Not Reported |
| Cbsacks2: | Not Reported | Cbfrom3: | Not Reported |
| Cbto3: | Not Reported | Cbsacks3: | Not Reported |
| Cbfrom4: | Not Reported | Cbto4: | Not Reported |
| Cbsacks4: | Not Reported | Cbfrom5: | Not Reported |
| Cbto5: | Not Reported | Cbsacks5: | Not Reported |
| Compname: | BEST DRILLING SERVICES, INC | Compstreet: | P.O. BOX 845 |
| Compcity: | FRIENDSWOOD | Compstate: | TX |
| Compzip: | 77549 | Nameassig: | Alfredo Palacios |
| Traineenam: | Not Reported | Tnum: | Not Reported |
| Deleted: | 0 | Site id: | TXPLU3000028335 |

| | | |
|---|---|---|
| **P235**<br>**SSE**<br>**1/4 - 1/2 Mile**<br>**Lower** | **TX WELLS** | **TXPLU3000028334** |

| | | | |
|---|---|---|---|
| Plugtrackn: | 28889 | | |
| Dateentere: | 05-DEC-05 | Ownname: | Chevron Environmental Mgmt Co. |
| Ownstreet: | 5959 Corporate Drive | Owncity: | Houston |
| Ownstate: | TX | Ownzip: | 77036 |
| Wellstreet: | 1023 Springdale | | |
| Wellcity: | Austin | Wellzip: | Not Reported |
| County: | Travis | | |
| Latitude: | 301544 | | |
| Lat dec: | 30.262222 | | |
| Longitude: | 974152 | | |
| Long dec: | -97.697777 | | |
| Brmod: | Not Reported | | |
| Gn: | 58438 | | |
| Gn1: | 58 | Gn75: | 43 |
| Gn25: | 8 | Ownwellno: | VEW-8 & VEW-11 |
| Typewater: | 0 | Typemon: | 1 |
| Typeinj: | 0 | Typedw: | 0 |
| Histdrille: | Unknown | Histdrllic: | Not Reported |
| Histdatedr: | Not Reported | Histtracki: | Not Reported |
| Histdiamin: | 4 | Histdepth: | 35 |
| Plugdate: | 09-NOV-05 | | |
| Plugmethco: | No Data | | |
| Plugopname: | Alfredo Palacios | | |
| Plugoplic: | 5036 | | |
| Plugmeth1: | 1 | Plugmeth2: | 0 |
| Plugmeth3: | 0 | Plugmeth4: | 0 |
| Plugmethot: | 0 | Plugvar: | Not Reported |
| Cdiam1: | Not Reported | Cfrom1: | Not Reported |
| Cto1: | Not Reported | Cdiam2: | Not Reported |
| Cfrom2: | Not Reported | Cto2: | Not Reported |
| Cdiam3: | Not Reported | Cfrom3: | Not Reported |
| Cto3: | Not Reported | Cbfrom1: | 0 |
| Cbto1: | 35 | Cbsacks1: | 6 cement bentonite grout |
| Cbfrom2: | Not Reported | Cbto2: | Not Reported |
| Cbsacks2: | Not Reported | Cbfrom3: | Not Reported |
| Cbto3: | Not Reported | Cbsacks3: | Not Reported |
| Cbfrom4: | Not Reported | Cbto4: | Not Reported |
| Cbsacks4: | Not Reported | Cbfrom5: | Not Reported |
| Cbto5: | Not Reported | Cbsacks5: | Not Reported |
| Compname: | BEST DRILLING SERVICES, INC | Compstreet: | P.O. BOX 845 |
| Compcity: | FRIENDSWOOD | Compstate: | TX |
| Compzip: | 77549 | Nameassig: | Alfredo Palacios |
| Traineenam: | Not Reported | Tnum: | Not Reported |
| Deleted: | 0 | Site id: | TXPLU3000028334 |

---

**P236**
**SSE**
**1/4 - 1/2 Mile**
**Lower**

**TX WELLS** **TXPLU3000028382**

| | | | |
|---|---|---|---|
| Plugtrackn: | 28937 | | |
| Dateentere: | 06-DEC-05 | Ownname: | Chevron Environmental Mgmt Co. |
| Ownstreet: | 5959 Corporate Drive | Owncity: | Houston |
| Ownstate: | TX | Ownzip: | 77036 |
| Wellstreet: | 1023 Springdale | | |
| Wellcity: | Austin | Wellzip: | Not Reported |
| County: | Travis | | |
| Latitude: | 301544 | | |
| Lat dec: | 30.262222 | | |
| Longitude: | 974152 | | |

| | | | |
|---|---|---|---|
| Long dec: | -97.697777 | | |
| Brmod: | Not Reported | | |
| Gn: | 58438 | | |
| Gn1: | 58 | Gn75: | 43 |
| Gn25: | 8 | Ownwellno: | VEW 2-6 |
| Typewater: | 0 | Typemon: | 1 |
| Typeinj: | 0 | Typedw: | 0 |
| Histdrille: | Unknown | Histdrllic: | Not Reported |
| Histdatedr: | Not Reported | Histtracki: | Not Reported |
| Histdiamin: | 2 | Histdepth: | 20 |
| Plugdate: | 09-NOV-05 | | |
| Plugmethco: | No Data | | |
| Plugopname: | Alfredo Palacios | | |
| Plugoplic: | 5036 | | |
| Plugmeth1: | 1 | Plugmeth2: | 0 |
| Plugmeth3: | 0 | Plugmeth4: | 0 |
| Plugmethot: | 0 | Plugvar: | Not Reported |
| Cdiam1: | Not Reported | Cfrom1: | Not Reported |
| Cto1: | Not Reported | Cdiam2: | Not Reported |
| Cfrom2: | Not Reported | Cto2: | Not Reported |
| Cdiam3: | Not Reported | Cfrom3: | Not Reported |
| Cto3: | Not Reported | Cbfrom1: | 0 |
| Cbto1: | 20 | Cbsacks1: | 5 cement bentonite grout |
| Cbfrom2: | Not Reported | Cbto2: | Not Reported |
| Cbsacks2: | Not Reported | Cbfrom3: | Not Reported |
| Cbto3: | Not Reported | Cbsacks3: | Not Reported |
| Cbfrom4: | Not Reported | Cbto4: | Not Reported |
| Cbsacks4: | Not Reported | Cbfrom5: | Not Reported |
| Cbto5: | Not Reported | Cbsacks5: | Not Reported |
| Compname: | BEST DRILLING SERVICES, INC | Compstreet: | P.O. BOX 845 |
| Compcity: | FRIENDSWOOD | Compstate: | TX |
| Compzip: | 77549 | Nameassig: | Alfredo Palacios |
| Traineenam: | Not Reported | Tnum: | Not Reported |
| Deleted: | 0 | Site id: | TXPLU3000028382 |

---

**P237**
**SSE**
**1/4 - 1/2 Mile**
**Lower**

**TX WELLS** **TXPLU3000028339**

| | | | |
|---|---|---|---|
| Plugtrackn: | 28894 | | |
| Dateentere: | 05-DEC-05 | Ownname: | Chevron Environmental Mgmt Co. |
| Ownstreet: | 5959 Corporate Drive | Owncity: | Houston |
| Ownstate: | TX | Ownzip: | 77036 |
| Wellstreet: | 1023 Springdale | | |
| Wellcity: | Austin | Wellzip: | Not Reported |
| County: | Travis | | |
| Latitude: | 301544 | | |
| Lat dec: | 30.262222 | | |
| Longitude: | 974152 | | |
| Long dec: | -97.697777 | | |
| Brmod: | Not Reported | | |
| Gn: | 58438 | | |
| Gn1: | 58 | Gn75: | 43 |
| Gn25: | 8 | Ownwellno: | 9th location |
| Typewater: | 0 | Typemon: | 1 |
| Typeinj: | 0 | Typedw: | 0 |
| Histdrille: | Unknown | Histdrllic: | Not Reported |
| Histdatedr: | Not Reported | Histtracki: | Not Reported |
| Histdiamin: | 4 | Histdepth: | 25 |

| | | | |
|---|---|---|---|
| Plugdate: | 09-NOV-05 | | |
| Plugmethco: | No Data | | |
| Plugopname: | Alfredo Palacios | | |
| Plugoplic: | 5036 | | |
| Plugmeth1: | 1 | Plugmeth2: | 0 |
| Plugmeth3: | 0 | Plugmeth4: | 0 |
| Plugmethot: | 0 | Plugvar: | Not Reported |
| Cdiam1: | Not Reported | Cfrom1: | Not Reported |
| Cto1: | Not Reported | Cdiam2: | Not Reported |
| Cfrom2: | Not Reported | Cto2: | Not Reported |
| Cdiam3: | Not Reported | Cfrom3: | Not Reported |
| Cto3: | Not Reported | Cbfrom1: | 0 |
| Cbto1: | 25 | Cbsacks1: | 4 cement bentonite grout |
| Cbfrom2: | Not Reported | Cbto2: | Not Reported |
| Cbsacks2: | Not Reported | Cbfrom3: | Not Reported |
| Cbto3: | Not Reported | Cbsacks3: | Not Reported |
| Cbfrom4: | Not Reported | Cbto4: | Not Reported |
| Cbsacks4: | Not Reported | Cbfrom5: | Not Reported |
| Cbto5: | Not Reported | Cbsacks5: | Not Reported |
| Compname: | BEST DRILLING SERVICES, INC | Compstreet: | P.O. BOX 845 |
| Compcity: | FRIENDSWOOD | Compstate: | TX |
| Compzip: | 77549 | Nameassig: | Alfredo Palacios |
| Traineenam: | Not Reported | Tnum: | Not Reported |
| Deleted: | 0 | Site id: | TXPLU3000028339 |

---

**P238**
**SSE** **TX WELLS** **TXPLU3000028337**
**1/4 - 1/2 Mile**
**Lower**

| | | | |
|---|---|---|---|
| Plugtrackn: | 28892 | | |
| Dateentere: | 05-DEC-05 | Ownname: | Chevron Environmental Mgmt Co. |
| Ownstreet: | 5959 Corporate Drive | Owncity: | Houston |
| Ownstate: | TX | Ownzip: | 77036 |
| Wellstreet: | 1023 Springdale | | |
| Wellcity: | Austin | Wellzip: | Not Reported |
| County: | Travis | | |
| Latitude: | 301544 | | |
| Lat dec: | 30.262222 | | |
| Longitude: | 974152 | | |
| Long dec: | -97.697777 | | |
| Brmod: | Not Reported | | |
| Gn: | 58438 | | |
| Gn1: | 58 | Gn75: | 43 |
| Gn25: | 8 | Ownwellno: | VEW-10 |
| Typewater: | 0 | Typemon: | 1 |
| Typeinj: | 0 | Typedw: | 0 |
| Histdrille: | Unknown | Histdrllic: | Not Reported |
| Histdatedr: | Not Reported | Histtracki: | Not Reported |
| Histdiamin: | 4 | Histdepth: | 35 |
| Plugdate: | 09-NOV-05 | | |
| Plugmethco: | No Data | | |
| Plugopname: | Alfredo Palacios | | |
| Plugoplic: | 5036 | | |
| Plugmeth1: | 1 | Plugmeth2: | 0 |
| Plugmeth3: | 0 | Plugmeth4: | 0 |
| Plugmethot: | 0 | Plugvar: | Not Reported |
| Cdiam1: | Not Reported | Cfrom1: | Not Reported |
| Cto1: | Not Reported | Cdiam2: | Not Reported |
| Cfrom2: | Not Reported | Cto2: | Not Reported |

| | | | |
|---|---|---|---|
| Cdiam3: | Not Reported | Cfrom3: | Not Reported |
| Cto3: | Not Reported | Cbfrom1: | 0 |
| Cbto1: | 35 | Cbsacks1: | 6 cement bentonite grout |
| Cbfrom2: | Not Reported | Cbto2: | Not Reported |
| Cbsacks2: | Not Reported | Cbfrom3: | Not Reported |
| Cbto3: | Not Reported | Cbsacks3: | Not Reported |
| Cbfrom4: | Not Reported | Cbto4: | Not Reported |
| Cbsacks4: | Not Reported | Cbfrom5: | Not Reported |
| Cbto5: | Not Reported | Cbsacks5: | Not Reported |
| Compname: | BEST DRILLING SERVICES, INC | Compstreet: | P.O. BOX 845 |
| Compcity: | FRIENDSWOOD | Compstate: | TX |
| Compzip: | 77549 | Nameassig: | Alfredo Palacios |
| Traineenam: | Not Reported | Tnum: | Not Reported |
| Deleted: | 0 | Site id: | TXPLU3000028337 |

---

**P239**
**SSE** **TX WELLS** **TXPLU3000028327**
**1/4 - 1/2 Mile**
**Lower**

| | | | |
|---|---|---|---|
| Plugtrackn: | 28882 | | |
| Dateentere: | 05-DEC-05 | Ownname: | Chevron Environmental Mgmt Co. |
| Ownstreet: | 5959 Corporate Drive | Owncity: | Houston |
| Ownstate: | TX | Ownzip: | 77036 |
| Wellstreet: | 1023 Springdale | | |
| Wellcity: | Austin | Wellzip: | Not Reported |
| County: | Travis | | |
| Latitude: | 301544 | | |
| Lat dec: | 30.262222 | | |
| Longitude: | 974152 | | |
| Long dec: | -97.697777 | | |
| Brmod: | Not Reported | | |
| Gn: | 58438 | | |
| Gn1: | 58 | Gn75: | 43 |
| Gn25: | 8 | Ownwellno: | VEW 2-2 |
| Typewater: | 0 | Typemon: | 1 |
| Typeinj: | 0 | Typedw: | 0 |
| Histdrille: | Unknown | Histdrllic: | Not Reported |
| Histdatedr: | Not Reported | Histtracki: | Not Reported |
| Histdiamin: | 4 | Histdepth: | 30 |
| Plugdate: | 11-NOV-05 | | |
| Plugmethco: | No Data | | |
| Plugopname: | Alfredo Palacios | | |
| Plugoplic: | 5036 | | |
| Plugmeth1: | 1 | Plugmeth2: | 0 |
| Plugmeth3: | 0 | Plugmeth4: | 0 |
| Plugmethot: | 0 | Plugvar: | Not Reported |
| Cdiam1: | Not Reported | Cfrom1: | Not Reported |
| Cto1: | Not Reported | Cdiam2: | Not Reported |
| Cfrom2: | Not Reported | Cto2: | Not Reported |
| Cdiam3: | Not Reported | Cfrom3: | Not Reported |
| Cto3: | Not Reported | Cbfrom1: | 0 |
| Cbto1: | 30 | Cbsacks1: | 6 cement bentonite grout |
| Cbfrom2: | Not Reported | Cbto2: | Not Reported |
| Cbsacks2: | Not Reported | Cbfrom3: | Not Reported |
| Cbto3: | Not Reported | Cbsacks3: | Not Reported |
| Cbfrom4: | Not Reported | Cbto4: | Not Reported |
| Cbsacks4: | Not Reported | Cbfrom5: | Not Reported |
| Cbto5: | Not Reported | Cbsacks5: | Not Reported |
| Compname: | BEST DRILLING SERVICES, INC | Compstreet: | P.O. BOX 845 |

| | | | |
|---|---|---|---|
| Compcity: | FRIENDSWOOD | Compstate: | TX |
| Compzip: | 77549 | Nameassig: | Alfredo Palacios |
| Traineenam: | Not Reported | Tnum: | Not Reported |
| Deleted: | 0 | Site id: | TXPLU3000028327 |

---

**P240**
**SSE** **TX WELLS** **TXPLU3000028325**
**1/4 - 1/2 Mile**
**Lower**

| | | | |
|---|---|---|---|
| Plugtrackn: | 28880 | | |
| Dateentere: | 05-DEC-05 | Ownname: | Chevron Environmental Mgmt Co. |
| Ownstreet: | 5959 Corporate Drive | Owncity: | Houston |
| Ownstate: | TX | Ownzip: | 77036 |
| Wellstreet: | 1023 Springdale | | |
| Wellcity: | Austin | Wellzip: | Not Reported |
| County: | Travis | | |
| Latitude: | 301544 | | |
| Lat dec: | 30.262222 | | |
| Longitude: | 974152 | | |
| Long dec: | -97.697777 | | |
| Brmod: | Not Reported | | |
| Gn: | 58438 | | |
| Gn1: | 58 | Gn75: | 43 |
| Gn25: | 8 | Ownwellno: | VEWZ-11 |
| Typewater: | 0 | Typemon: | 1 |
| Typeinj: | 0 | Typedw: | 0 |
| Histdrille: | Unknown | Histdrllic: | Not Reported |
| Histdatedr: | Not Reported | Histtracki: | Not Reported |
| Histdiamin: | 4 | Histdepth: | 20 |
| Plugdate: | 11-NOV-05 | | |
| Plugmethco: | No Data | | |
| Plugopname: | Alfredo Palacios | | |
| Plugoplic: | 5036 | | |
| Plugmeth1: | 1 | Plugmeth2: | 0 |
| Plugmeth3: | 0 | Plugmeth4: | 0 |
| Plugmethot: | 0 | Plugvar: | Not Reported |
| Cdiam1: | Not Reported | Cfrom1: | Not Reported |
| Cto1: | Not Reported | Cdiam2: | Not Reported |
| Cfrom2: | Not Reported | Cto2: | Not Reported |
| Cdiam3: | Not Reported | Cfrom3: | Not Reported |
| Cto3: | Not Reported | Cbfrom1: | 0 |
| Cbto1: | 20 | Cbsacks1: | 4 cement bentonite grout |
| Cbfrom2: | Not Reported | Cbto2: | Not Reported |
| Cbsacks2: | Not Reported | Cbfrom3: | Not Reported |
| Cbto3: | Not Reported | Cbsacks3: | Not Reported |
| Cbfrom4: | Not Reported | Cbto4: | Not Reported |
| Cbsacks4: | Not Reported | Cbfrom5: | Not Reported |
| Cbto5: | Not Reported | Cbsacks5: | Not Reported |
| Compname: | BEST DRILLING SERVICES, INC | Compstreet: | P.O. BOX 845 |
| Compcity: | FRIENDSWOOD | Compstate: | TX |
| Compzip: | 77549 | Nameassig: | Alfredo Palacios |
| Traineenam: | Not Reported | Tnum: | Not Reported |
| Deleted: | 0 | Site id: | TXPLU3000028325 |

| Map ID<br>Direction<br>Distance<br>Elevation | | Database | EDR ID Number |
|---|---|---|---|
| **P241**<br>**SSE**<br>**1/4 - 1/2 Mile**<br>**Lower** | | **TX WELLS** | **TXPLU3000028323** |

| | | | |
|---|---|---|---|
| Plugtrackn: | 28878 | | |
| Dateentere: | 05-DEC-05 | Ownname: | Chevron Environmental Mgmt Co. |
| Ownstreet: | 5959 Corporate Drive | Owncity: | Houston |
| Ownstate: | TX | Ownzip: | 77036 |
| Wellstreet: | 1023 Springdale | | |
| Wellcity: | Austin | Wellzip: | Not Reported |
| County: | Travis | | |
| Latitude: | 301544 | | |
| Lat dec: | 30.262222 | | |
| Longitude: | 974152 | | |
| Long dec: | -97.697777 | | |
| Brmod: | Not Reported | | |
| Gn: | 58438 | | |
| Gn1: | 58 | Gn75: | 43 |
| Gn25: | 8 | Ownwellno: | VEW 2-4 |
| Typewater: | 0 | Typemon: | 1 |
| Typeinj: | 0 | Typedw: | 0 |
| Histdrille: | Unknown | Histdrllic: | Not Reported |
| Histdatedr: | Not Reported | Histtracki: | Not Reported |
| Histdiamin: | 4 | Histdepth: | 20 |
| Plugdate: | 11-NOV-05 | | |
| Plugmethco: | No Data | | |
| Plugopname: | Alfredo Palacios | | |
| Plugoplic: | 5036 | | |
| Plugmeth1: | 1 | Plugmeth2: | 0 |
| Plugmeth3: | 0 | Plugmeth4: | 0 |
| Plugmethot: | 0 | Plugvar: | Not Reported |
| Cdiam1: | Not Reported | Cfrom1: | Not Reported |
| Cto1: | Not Reported | Cdiam2: | Not Reported |
| Cfrom2: | Not Reported | Cto2: | Not Reported |
| Cdiam3: | Not Reported | Cfrom3: | Not Reported |
| Cto3: | Not Reported | Cbfrom1: | 0 |
| Cbto1: | 20 | Cbsacks1: | 4 cement bentonite grout |
| Cbfrom2: | Not Reported | Cbto2: | Not Reported |
| Cbsacks2: | Not Reported | Cbfrom3: | Not Reported |
| Cbto3: | Not Reported | Cbsacks3: | Not Reported |
| Cbfrom4: | Not Reported | Cbto4: | Not Reported |
| Cbsacks4: | Not Reported | Cbfrom5: | Not Reported |
| Cbto5: | Not Reported | Cbsacks5: | Not Reported |
| Compname: | BEST DRILLING SERVICES, INC | Compstreet: | P.O. BOX 845 |
| Compcity: | FRIENDSWOOD | Compstate: | TX |
| Compzip: | 77549 | Nameassig: | Alfredo Palacios |
| Traineenam: | Not Reported | Tnum: | Not Reported |
| Deleted: | 0 | Site id: | TXPLU3000028323 |

| | | | |
|---|---|---|---|
| **P242**<br>**SSE**<br>**1/4 - 1/2 Mile**<br>**Lower** | | **TX WELLS** | **TXPLU3000028331** |

| | | | |
|---|---|---|---|
| Plugtrackn: | 28886 | | |
| Dateentere: | 05-DEC-05 | Ownname: | Chevron Environmental Mgmt Co. |
| Ownstreet: | 5959 Corporate Drive | Owncity: | Houston |
| Ownstate: | TX | Ownzip: | 77036 |
| Wellstreet: | 1023 Springdale | | |
| Wellcity: | Austin | Wellzip: | Not Reported |
| County: | Travis | | |
| Latitude: | 301544 | | |
| Lat dec: | 30.262222 | | |
| Longitude: | 974152 | | |
| Long dec: | -97.697777 | | |
| Brmod: | Not Reported | | |
| Gn: | 58438 | | |
| Gn1: | 58 | Gn75: | 43 |
| Gn25: | 8 | Ownwellno: | VEW 2-17 |
| Typewater: | 0 | Typemon: | 1 |
| Typeinj: | 0 | Typedw: | 0 |
| Histdrille: | Unknown | Histdrllic: | Not Reported |
| Histdatedr: | Not Reported | Histtracki: | Not Reported |
| Histdiamin: | 4 | Histdepth: | 30 |
| Plugdate: | 11-NOV-05 | | |
| Plugmethco: | No Data | | |
| Plugopname: | Alfredo Palacios | | |
| Plugoplic: | 5036 | | |
| Plugmeth1: | 1 | Plugmeth2: | 0 |
| Plugmeth3: | 0 | Plugmeth4: | 0 |
| Plugmethot: | 0 | Plugvar: | Not Reported |
| Cdiam1: | Not Reported | Cfrom1: | Not Reported |
| Cto1: | Not Reported | Cdiam2: | Not Reported |
| Cfrom2: | Not Reported | Cto2: | Not Reported |
| Cdiam3: | Not Reported | Cfrom3: | Not Reported |
| Cto3: | Not Reported | Cbfrom1: | 0 |
| Cbto1: | 30 | Cbsacks1: | 5 cement bentonite grout |
| Cbfrom2: | Not Reported | Cbto2: | Not Reported |
| Cbsacks2: | Not Reported | Cbfrom3: | Not Reported |
| Cbto3: | Not Reported | Cbsacks3: | Not Reported |
| Cbfrom4: | Not Reported | Cbto4: | Not Reported |
| Cbsacks4: | Not Reported | Cbfrom5: | Not Reported |
| Cbto5: | Not Reported | Cbsacks5: | Not Reported |
| Compname: | BEST DRILLING SERVICES, INC | Compstreet: | P.O. BOX 845 |
| Compcity: | FRIENDSWOOD | Compstate: | TX |
| Compzip: | 77549 | Nameassig: | Alfredo Palacios |
| Traineenam: | Not Reported | Tnum: | Not Reported |
| Deleted: | 0 | Site id: | TXPLU3000028331 |

---

**P243**
**SSE**
**1/4 - 1/2 Mile**
**Lower**

**TX WELLS** **TXPLU3000028330**

| | | | |
|---|---|---|---|
| Plugtrackn: | 28885 | | |
| Dateentere: | 05-DEC-05 | Ownname: | Chevron Environmental Mgmt Co. |
| Ownstreet: | 5959 Corporate Drive | Owncity: | Houston |
| Ownstate: | TX | Ownzip: | 77036 |
| Wellstreet: | 1023 Springdale | | |
| Wellcity: | Austin | Wellzip: | Not Reported |
| County: | Travis | | |
| Latitude: | 301544 | | |
| Lat dec: | 30.262222 | | |
| Longitude: | 974152 | | |

| | | | |
|---|---|---|---|
| Long dec: | -97.697777 | | |
| Brmod: | Not Reported | | |
| Gn: | 58438 | | |
| Gn1: | 58 | Gn75: | 43 |
| Gn25: | 8 | Ownwellno: | VEW 2-13 |
| Typewater: | 0 | Typemon: | 1 |
| Typeinj: | 0 | Typedw: | 0 |
| Histdrille: | Unknown | Histdrllic: | Not Reported |
| Histdatedr: | Not Reported | Histtracki: | Not Reported |
| Histdiamin: | 6 | Histdepth: | 35 |
| Plugdate: | 11-NOV-05 | | |
| Plugmethco: | No Data | | |
| Plugopname: | Alfredo Palacios | | |
| Plugoplic: | 5036 | | |
| Plugmeth1: | 1 | Plugmeth2: | 0 |
| Plugmeth3: | 0 | Plugmeth4: | 0 |
| Plugmethot: | 0 | Plugvar: | Not Reported |
| Cdiam1: | Not Reported | Cfrom1: | Not Reported |
| Cto1: | Not Reported | Cdiam2: | Not Reported |
| Cfrom2: | Not Reported | Cto2: | Not Reported |
| Cdiam3: | Not Reported | Cfrom3: | Not Reported |
| Cto3: | Not Reported | Cbfrom1: | 0 |
| Cbto1: | 35 | Cbsacks1: | 8 cement bentonite grout |
| Cbfrom2: | Not Reported | Cbto2: | Not Reported |
| Cbsacks2: | Not Reported | Cbfrom3: | Not Reported |
| Cbto3: | Not Reported | Cbsacks3: | Not Reported |
| Cbfrom4: | Not Reported | Cbto4: | Not Reported |
| Cbsacks4: | Not Reported | Cbfrom5: | Not Reported |
| Cbto5: | Not Reported | Cbsacks5: | Not Reported |
| Compname: | BEST DRILLING SERVICES, INC | Compstreet: | P.O. BOX 845 |
| Compcity: | FRIENDSWOOD | Compstate: | TX |
| Compzip: | 77549 | Nameassig: | Alfredo Palacios |
| Traineenam: | Not Reported | Tnum: | Not Reported |
| Deleted: | 0 | Site id: | TXPLU3000028330 |

---

**P244**
**SSE** **TX WELLS** **TXPLU3000028328**
**1/4 - 1/2 Mile**
**Lower**

| | | | |
|---|---|---|---|
| Plugtrackn: | 28883 | | |
| Dateentere: | 05-DEC-05 | Ownname: | Chevron Environmental Mgmt Co. |
| Ownstreet: | 5959 Corporate Drive | Owncity: | Houston |
| Ownstate: | TX | Ownzip: | 77036 |
| Wellstreet: | 1023 Springdale | | |
| Wellcity: | Austin | Wellzip: | Not Reported |
| County: | Travis | | |
| Latitude: | 301544 | | |
| Lat dec: | 30.262222 | | |
| Longitude: | 974152 | | |
| Long dec: | -97.697777 | | |
| Brmod: | Not Reported | | |
| Gn: | 58438 | | |
| Gn1: | 58 | Gn75: | 43 |
| Gn25: | 8 | Ownwellno: | VEW 2-5 |
| Typewater: | 0 | Typemon: | 1 |
| Typeinj: | 0 | Typedw: | 0 |
| Histdrille: | Unknown | Histdrllic: | Not Reported |
| Histdatedr: | Not Reported | Histtracki: | Not Reported |
| Histdiamin: | 4 | Histdepth: | 30 |

| | | | |
|---|---|---|---|
| Plugdate: | 11-NOV-05 | | |
| Plugmethco: | No Data | | |
| Plugopname: | Alfredo Palacios | | |
| Plugoplic: | 5036 | | |
| Plugmeth1: | 1 | Plugmeth2: | 0 |
| Plugmeth3: | 0 | Plugmeth4: | 0 |
| Plugmethot: | 0 | Plugvar: | Not Reported |
| Cdiam1: | Not Reported | Cfrom1: | Not Reported |
| Cto1: | Not Reported | Cdiam2: | Not Reported |
| Cfrom2: | Not Reported | Cto2: | Not Reported |
| Cdiam3: | Not Reported | Cfrom3: | Not Reported |
| Cto3: | Not Reported | Cbfrom1: | 0 |
| Cbto1: | 30 | Cbsacks1: | 6 cement bentonite grout |
| Cbfrom2: | Not Reported | Cbto2: | Not Reported |
| Cbsacks2: | Not Reported | Cbfrom3: | Not Reported |
| Cbto3: | Not Reported | Cbsacks3: | Not Reported |
| Cbfrom4: | Not Reported | Cbto4: | Not Reported |
| Cbsacks4: | Not Reported | Cbfrom5: | Not Reported |
| Cbto5: | Not Reported | Cbsacks5: | Not Reported |
| Compname: | BEST DRILLING SERVICES, INC | Compstreet: | P.O. BOX 845 |
| Compcity: | FRIENDSWOOD | Compstate: | TX |
| Compzip: | 77549 | Nameassig: | Alfredo Palacios |
| Traineenam: | Not Reported | Tnum: | Not Reported |
| Deleted: | 0 | Site id: | TXPLU3000028328 |

---

**P245**
**SSE** **TX WELLS** **TXPLU3000031279**
**1/4 - 1/2 Mile**
**Lower**

| | | | |
|---|---|---|---|
| Plugtrackn: | 31859 | | |
| Dateentere: | 07-JUN-06 | Ownname: | Chevron Environmental Mgmt Co. |
| Ownstreet: | 4800 Fourance Place | Owncity: | Bellaire |
| Ownstate: | TX | Ownzip: | Not Reported |
| Wellstreet: | 1023 Springdale | | |
| Wellcity: | Austin | Wellzip: | Not Reported |
| County: | Travis | | |
| Latitude: | 301544 | | |
| Lat dec: | 30.262222 | | |
| Longitude: | 974152 | | |
| Long dec: | -97.697777 | | |
| Brmod: | Not Reported | | |
| Gn: | 58438 | | |
| Gn1: | 58 | Gn75: | 43 |
| Gn25: | 8 | Ownwellno: | MW-7 |
| Typewater: | 0 | Typemon: | 1 |
| Typeinj: | 0 | Typedw: | 0 |
| Histdrille: | Unknown | Histdrllic: | Not Reported |
| Histdatedr: | Not Reported | Histtracki: | Not Reported |
| Histdiamin: | 4 | Histdepth: | 30 |
| Plugdate: | 17-MAY-06 | | |
| Plugmethco: | No Data | | |
| Plugopname: | L. Bruce Milton | | |
| Plugoplic: | 4926 | | |
| Plugmeth1: | 1 | Plugmeth2: | 0 |
| Plugmeth3: | 0 | Plugmeth4: | 0 |
| Plugmethot: | 0 | Plugvar: | Not Reported |
| Cdiam1: | Not Reported | Cfrom1: | Not Reported |
| Cto1: | Not Reported | Cdiam2: | Not Reported |
| Cfrom2: | Not Reported | Cto2: | Not Reported |

| | | | |
|---|---|---|---|
| Cdiam3: | Not Reported | Cfrom3: | Not Reported |
| Cto3: | Not Reported | Cbfrom1: | 0 |
| Cbto1: | 30 | Cbsacks1: | 7 cement bentonite grout |
| Cbfrom2: | Not Reported | Cbto2: | Not Reported |
| Cbsacks2: | Not Reported | Cbfrom3: | Not Reported |
| Cbto3: | Not Reported | Cbsacks3: | Not Reported |
| Cbfrom4: | Not Reported | Cbto4: | Not Reported |
| Cbsacks4: | Not Reported | Cbfrom5: | Not Reported |
| Cbto5: | Not Reported | Cbsacks5: | Not Reported |
| Compname: | BEST DRILLING SERVICES, INC | Compstreet: | P.O. BOX 845 |
| Compcity: | FRIENDSWOOD | Compstate: | TX |
| Compzip: | 77549 | Nameassig: | L. Bruce Milton |
| Traineenam: | Not Reported | Tnum: | Not Reported |
| Deleted: | 0 | Site id: | TXPLU3000031279 |

---

**P246**
**SSE** **TX WELLS** **TXPLU3000031278**
**1/4 - 1/2 Mile**
**Lower**

| | | | |
|---|---|---|---|
| Plugtrackn: | 31858 | | |
| Dateentere: | 07-JUN-06 | Ownname: | Chevron Environmental Mgmt Co. |
| Ownstreet: | 4800 Fourance Place | Owncity: | Bellaire |
| Ownstate: | TX | Ownzip: | Not Reported |
| Wellstreet: | 1023 Springdale | | |
| Wellcity: | Austin | Wellzip: | Not Reported |
| County: | Travis | | |
| Latitude: | 301544 | | |
| Lat dec: | 30.262222 | | |
| Longitude: | 974152 | | |
| Long dec: | -97.697777 | | |
| Brmod: | Not Reported | | |
| Gn: | 58438 | | |
| Gn1: | 58 | Gn75: | 43 |
| Gn25: | 8 | Ownwellno: | RW-4 |
| Typewater: | 0 | Typemon: | 1 |
| Typeinj: | 0 | Typedw: | 0 |
| Histdrille: | Unknown | Histdrllic: | Not Reported |
| Histdatedr: | Not Reported | Histtracki: | Not Reported |
| Histdiamin: | 6 | Histdepth: | 30 |
| Plugdate: | 17-MAY-06 | | |
| Plugmethco: | No Data | | |
| Plugopname: | L. Bruce Milton | | |
| Plugoplic: | 4926 | | |
| Plugmeth1: | 1 | Plugmeth2: | 0 |
| Plugmeth3: | 0 | Plugmeth4: | 0 |
| Plugmethot: | 0 | Plugvar: | Not Reported |
| Cdiam1: | 6 | Cfrom1: | 0 |
| Cto1: | 30 | Cdiam2: | Not Reported |
| Cfrom2: | Not Reported | Cto2: | Not Reported |
| Cdiam3: | Not Reported | Cfrom3: | Not Reported |
| Cto3: | Not Reported | Cbfrom1: | 0 |
| Cbto1: | 30 | Cbsacks1: | 10 cement bentonite grout |
| Cbfrom2: | Not Reported | Cbto2: | Not Reported |
| Cbsacks2: | Not Reported | Cbfrom3: | Not Reported |
| Cbto3: | Not Reported | Cbsacks3: | Not Reported |
| Cbfrom4: | Not Reported | Cbto4: | Not Reported |
| Cbsacks4: | Not Reported | Cbfrom5: | Not Reported |
| Cbto5: | Not Reported | Cbsacks5: | Not Reported |
| Compname: | BEST DRILLING SERVICES, INC | Compstreet: | P.O. BOX 845 |

| | | | |
|---|---|---|---|
| Compcity: | FRIENDSWOOD | Compstate: | TX |
| Compzip: | 77549 | Nameassig: | L. Bruce Milton |
| Traineenam: | Not Reported | Tnum: | Not Reported |
| Deleted: | 0 | Site id: | TXPLU3000031278 |

---

**P247**
**SSE** **TX WELLS** **TXPLU3000031277**
**1/4 - 1/2 Mile**
**Lower**

| | | | |
|---|---|---|---|
| Plugtrackn: | 31857 | | |
| Dateentere: | 07-JUN-06 | Ownname: | Chevron Environmental Mgmt Co. |
| Ownstreet: | 4800 Fourance Place | Owncity: | Bellaire |
| Ownstate: | TX | Ownzip: | Not Reported |
| Wellstreet: | 1023 Springdale | | |
| Wellcity: | Austin | Wellzip: | Not Reported |
| County: | Travis | | |
| Latitude: | 301544 | | |
| Lat dec: | 30.262222 | | |
| Longitude: | 974152 | | |
| Long dec: | -97.697777 | | |
| Brmod: | Not Reported | | |
| Gn: | 58438 | | |
| Gn1: | 58 | Gn75: | 43 |
| Gn25: | 8 | Ownwellno: | MW-19AR |
| Typewater: | 0 | Typemon: | 1 |
| Typeinj: | 0 | Typedw: | 0 |
| Histdrille: | Unknown | Histdrllic: | Not Reported |
| Histdatedr: | Not Reported | Histtracki: | Not Reported |
| Histdiamin: | 6 | Histdepth: | 30 |
| Plugdate: | 17-MAY-06 | | |
| Plugmethco: | No Data | | |
| Plugopname: | L. Bruce Milton | | |
| Plugoplic: | 4926 | | |
| Plugmeth1: | 1 | Plugmeth2: | 0 |
| Plugmeth3: | 0 | Plugmeth4: | 0 |
| Plugmethot: | 0 | Plugvar: | Not Reported |
| Cdiam1: | 6 | Cfrom1: | 0 |
| Cto1: | 30 | Cdiam2: | Not Reported |
| Cfrom2: | Not Reported | Cto2: | Not Reported |
| Cdiam3: | Not Reported | Cfrom3: | Not Reported |
| Cto3: | Not Reported | Cbfrom1: | 0 |
| Cbto1: | 30 | Cbsacks1: | 10 cement bentonite grout |
| Cbfrom2: | Not Reported | Cbto2: | Not Reported |
| Cbsacks2: | Not Reported | Cbfrom3: | Not Reported |
| Cbto3: | Not Reported | Cbsacks3: | Not Reported |
| Cbfrom4: | Not Reported | Cbto4: | Not Reported |
| Cbsacks4: | Not Reported | Cbfrom5: | Not Reported |
| Cbto5: | Not Reported | Cbsacks5: | Not Reported |
| Compname: | BEST DRILLING SERVICES, INC | Compstreet: | P.O. BOX 845 |
| Compcity: | FRIENDSWOOD | Compstate: | TX |
| Compzip: | 77549 | Nameassig: | L. Bruce Milton |
| Traineenam: | Not Reported | Tnum: | Not Reported |
| Deleted: | 0 | Site id: | TXPLU3000031277 |

| Map ID<br>Direction<br>Distance<br>Elevation | Database | EDR ID Number |
|---|---|---|
| **P248**<br>**SSE**<br>**1/4 - 1/2 Mile**<br>**Lower** | **TX WELLS** | **TXPLU3000031282** |

| | | | |
|---|---|---|---|
| Plugtrackn: | 31862 | | |
| Dateentere: | 07-JUN-06 | Ownname: | Chevron Environmental Mgmt Co. |
| Ownstreet: | 4800 Fourance Place | Owncity: | Bellaire |
| Ownstate: | TX | Ownzip: | Not Reported |
| Wellstreet: | 1023 Springdale | | |
| Wellcity: | Austin | Wellzip: | Not Reported |
| County: | Travis | | |
| Latitude: | 301544 | | |
| Lat dec: | 30.262222 | | |
| Longitude: | 974152 | | |
| Long dec: | -97.697777 | | |
| Brmod: | Not Reported | | |
| Gn: | 58438 | | |
| Gn1: | 58 | Gn75: | 43 |
| Gn25: | 8 | Ownwellno: | MW-6 |
| Typewater: | 0 | Typemon: | 1 |
| Typeinj: | 0 | Typedw: | 0 |
| Histdrille: | Unknown | Histdrllic: | Not Reported |
| Histdatedr: | Not Reported | Histtracki: | Not Reported |
| Histdiamin: | 6 | Histdepth: | 30 |
| Plugdate: | 17-MAY-06 | | |
| Plugmethco: | No Data | | |
| Plugopname: | L. Bruce Milton | | |
| Plugoplic: | 4926 | | |
| Plugmeth1: | 1 | Plugmeth2: | 0 |
| Plugmeth3: | 0 | Plugmeth4: | 0 |
| Plugmethot: | 0 | Plugvar: | Not Reported |
| Cdiam1: | Not Reported | Cfrom1: | Not Reported |
| Cto1: | Not Reported | Cdiam2: | Not Reported |
| Cfrom2: | Not Reported | Cto2: | Not Reported |
| Cdiam3: | Not Reported | Cfrom3: | Not Reported |
| Cto3: | Not Reported | Cbfrom1: | 0 |
| Cbto1: | 30 | Cbsacks1: | 10 cement bentonite grout |
| Cbfrom2: | Not Reported | Cbto2: | Not Reported |
| Cbsacks2: | Not Reported | Cbfrom3: | Not Reported |
| Cbto3: | Not Reported | Cbsacks3: | Not Reported |
| Cbfrom4: | Not Reported | Cbto4: | Not Reported |
| Cbsacks4: | Not Reported | Cbfrom5: | Not Reported |
| Cbto5: | Not Reported | Cbsacks5: | Not Reported |
| Compname: | BEST DRILLING SERVICES, INC | Compstreet: | P.O. BOX 845 |
| Compcity: | FRIENDSWOOD | Compstate: | TX |
| Compzip: | 77549 | Nameassig: | L. Bruce Milton |
| Traineenam: | Not Reported | Tnum: | Not Reported |
| Deleted: | 0 | Site id: | TXPLU3000031282 |

| | | |
|---|---|---|
| **P249**<br>**SSE**<br>**1/4 - 1/2 Mile**<br>**Lower** | **TX WELLS** | **TXPLU3000031281** |

| | | | |
|---|---|---|---|
| Plugtrackn: | 31861 | | |
| Dateentere: | 07-JUN-06 | Ownname: | Chevron Environmental Mgmt Co. |
| Ownstreet: | 4800 Fourance Place | Owncity: | Bellaire |
| Ownstate: | TX | Ownzip: | Not Reported |
| Wellstreet: | 1023 Springdale | | |
| Wellcity: | Austin | Wellzip: | Not Reported |
| County: | Travis | | |
| Latitude: | 301544 | | |
| Lat dec: | 30.262222 | | |
| Longitude: | 974152 | | |
| Long dec: | -97.697777 | | |
| Brmod: | Not Reported | | |
| Gn: | 58438 | | |
| Gn1: | 58 | Gn75: | 43 |
| Gn25: | 8 | Ownwellno: | MW-18 |
| Typewater: | 0 | Typemon: | 1 |
| Typeinj: | 0 | Typedw: | 0 |
| Histdrille: | Unknown | Histdrllic: | Not Reported |
| Histdatedr: | Not Reported | Histtracki: | Not Reported |
| Histdiamin: | 6 | Histdepth: | 35 |
| Plugdate: | 17-MAY-06 | | |
| Plugmethco: | No Data | | |
| Plugopname: | L. Bruce Milton | | |
| Plugoplic: | 4926 | | |
| Plugmeth1: | 1 | Plugmeth2: | 0 |
| Plugmeth3: | 0 | Plugmeth4: | 0 |
| Plugmethot: | 0 | Plugvar: | Not Reported |
| Cdiam1: | Not Reported | Cfrom1: | Not Reported |
| Cto1: | Not Reported | Cdiam2: | Not Reported |
| Cfrom2: | Not Reported | Cto2: | Not Reported |
| Cdiam3: | Not Reported | Cfrom3: | Not Reported |
| Cto3: | Not Reported | Cbfrom1: | 0 |
| Cbto1: | 35 | Cbsacks1: | 11 cement bentonite grout |
| Cbfrom2: | Not Reported | Cbto2: | Not Reported |
| Cbsacks2: | Not Reported | Cbfrom3: | Not Reported |
| Cbto3: | Not Reported | Cbsacks3: | Not Reported |
| Cbfrom4: | Not Reported | Cbto4: | Not Reported |
| Cbsacks4: | Not Reported | Cbfrom5: | Not Reported |
| Cbto5: | Not Reported | Cbsacks5: | Not Reported |
| Compname: | BEST DRILLING SERVICES, INC | Compstreet: | P.O. BOX 845 |
| Compcity: | FRIENDSWOOD | Compstate: | TX |
| Compzip: | 77549 | Nameassig: | L. Bruce Milton |
| Traineenam: | Not Reported | Tnum: | Not Reported |
| Deleted: | 0 | Site id: | TXPLU3000031281 |

---

**P250**
**SSE**
**1/4 - 1/2 Mile**
**Lower**

**TX WELLS** **TXPLU3000031280**

| | | | |
|---|---|---|---|
| Plugtrackn: | 31860 | | |
| Dateentere: | 07-JUN-06 | Ownname: | Chevron Environmental Mgmt Co. |
| Ownstreet: | 4800 Fourance Place | Owncity: | Bellaire |
| Ownstate: | TX | Ownzip: | Not Reported |
| Wellstreet: | 1023 Springdale | | |
| Wellcity: | Austin | Wellzip: | Not Reported |
| County: | Travis | | |
| Latitude: | 301544 | | |
| Lat dec: | 30.262222 | | |
| Longitude: | 974152 | | |

| | | | |
|---|---|---|---|
| Long dec: | -97.697777 | | |
| Brmod: | Not Reported | | |
| Gn: | 58438 | | |
| Gn1: | 58 | Gn75: | 43 |
| Gn25: | 8 | Ownwellno: | MW-8 |
| Typewater: | 0 | Typemon: | 1 |
| Typeinj: | 0 | Typedw: | 0 |
| Histdrille: | Unknown | Histdrllic: | Not Reported |
| Histdatedr: | Not Reported | Histtracki: | Not Reported |
| Histdiamin: | 6 | Histdepth: | 33 |
| Plugdate: | 17-MAY-06 | | |
| Plugmethco: | No Data | | |
| Plugopname: | L. Bruce Milton | | |
| Plugoplic: | 4926 | | |
| Plugmeth1: | 1 | Plugmeth2: | 0 |
| Plugmeth3: | 0 | Plugmeth4: | 0 |
| Plugmethot: | 0 | Plugvar: | Not Reported |
| Cdiam1: | Not Reported | Cfrom1: | Not Reported |
| Cto1: | Not Reported | Cdiam2: | Not Reported |
| Cfrom2: | Not Reported | Cto2: | Not Reported |
| Cdiam3: | Not Reported | Cfrom3: | Not Reported |
| Cto3: | Not Reported | Cbfrom1: | 0 |
| Cbto1: | 33 | Cbsacks1: | 7 cement bentonite grout |
| Cbfrom2: | Not Reported | Cbto2: | Not Reported |
| Cbsacks2: | Not Reported | Cbfrom3: | Not Reported |
| Cbto3: | Not Reported | Cbsacks3: | Not Reported |
| Cbfrom4: | Not Reported | Cbto4: | Not Reported |
| Cbsacks4: | Not Reported | Cbfrom5: | Not Reported |
| Cbto5: | Not Reported | Cbsacks5: | Not Reported |
| Compname: | BEST DRILLING SERVICES, INC | Compstreet: | P.O. BOX 845 |
| Compcity: | FRIENDSWOOD | Compstate: | TX |
| Compzip: | 77549 | Nameassig: | L. Bruce Milton |
| Traineenam: | Not Reported | Tnum: | Not Reported |
| Deleted: | 0 | Site id: | TXPLU3000031280 |

---

**P251**
**SSE**
**1/4 - 1/2 Mile**
**Lower**

**TX WELLS** **TXPLU3000028386**

| | | | |
|---|---|---|---|
| Plugtrackn: | 28941 | | |
| Dateentere: | 06-DEC-05 | Ownname: | Chevron Environmental Mgmt Co. |
| Ownstreet: | 5959 Corporate Drive | Owncity: | Houston |
| Ownstate: | TX | Ownzip: | 77036 |
| Wellstreet: | 1023 Springdale | | |
| Wellcity: | Austin | Wellzip: | Not Reported |
| County: | Travis | | |
| Latitude: | 301544 | | |
| Lat dec: | 30.262222 | | |
| Longitude: | 974152 | | |
| Long dec: | -97.697777 | | |
| Brmod: | Not Reported | | |
| Gn: | 58438 | | |
| Gn1: | 58 | Gn75: | 43 |
| Gn25: | 8 | Ownwellno: | RW-4 & RW-5 |
| Typewater: | 0 | Typemon: | 1 |
| Typeinj: | 0 | Typedw: | 0 |
| Histdrille: | Unknown | Histdrllic: | Not Reported |
| Histdatedr: | Not Reported | Histtracki: | Not Reported |
| Histdiamin: | 2 | Histdepth: | 20 |

| | | | |
|---|---|---|---|
| Plugdate: | 11-NOV-05 | | |
| Plugmethco: | No Data | | |
| Plugopname: | Alfredo Palacios | | |
| Plugoplic: | 5036 | | |
| Plugmeth1: | 1 | Plugmeth2: | 0 |
| Plugmeth3: | 0 | Plugmeth4: | 0 |
| Plugmethot: | 0 | Plugvar: | Not Reported |
| Cdiam1: | Not Reported | Cfrom1: | Not Reported |
| Cto1: | Not Reported | Cdiam2: | Not Reported |
| Cfrom2: | Not Reported | Cto2: | Not Reported |
| Cdiam3: | Not Reported | Cfrom3: | Not Reported |
| Cto3: | Not Reported | Cbfrom1: | 0 |
| Cbto1: | 20 | Cbsacks1: | 5 cement bentonite grout |
| Cbfrom2: | Not Reported | Cbto2: | Not Reported |
| Cbsacks2: | Not Reported | Cbfrom3: | Not Reported |
| Cbto3: | Not Reported | Cbsacks3: | Not Reported |
| Cbfrom4: | Not Reported | Cbto4: | Not Reported |
| Cbsacks4: | Not Reported | Cbfrom5: | Not Reported |
| Cbto5: | Not Reported | Cbsacks5: | Not Reported |
| Compname: | BEST DRILLING SERVICES, INC | Compstreet: | P.O. BOX 845 |
| Compcity: | FRIENDSWOOD | Compstate: | TX |
| Compzip: | 77549 | Nameassig: | Alfredo Palacios |
| Traineenam: | Not Reported | Tnum: | Not Reported |
| Deleted: | 0 | Site id: | TXPLU3000028386 |

---

**P252**
**SSE** **TX WELLS** **TXPLU3000028385**
**1/4 - 1/2 Mile**
**Lower**

| | | | |
|---|---|---|---|
| Plugtrackn: | 28940 | | |
| Dateentere: | 06-DEC-05 | Ownname: | Chevron Environmental Mgmt Co. |
| Ownstreet: | 5959 Corporate Drive | Owncity: | Houston |
| Ownstate: | TX | Ownzip: | 77036 |
| Wellstreet: | 1023 Springdale | | |
| Wellcity: | Austin | Wellzip: | Not Reported |
| County: | Travis | | |
| Latitude: | 301544 | | |
| Lat dec: | 30.262222 | | |
| Longitude: | 974152 | | |
| Long dec: | -97.697777 | | |
| Brmod: | Not Reported | | |
| Gn: | 58438 | | |
| Gn1: | 58 | Gn75: | 43 |
| Gn25: | 8 | Ownwellno: | SERF-4 |
| Typewater: | 0 | Typemon: | 1 |
| Typeinj: | 0 | Typedw: | 0 |
| Histdrille: | Unknown | Histdrllic: | Not Reported |
| Histdatedr: | Not Reported | Histtracki: | Not Reported |
| Histdiamin: | 4 | Histdepth: | 25 |
| Plugdate: | 11-NOV-05 | | |
| Plugmethco: | No Data | | |
| Plugopname: | Alfredo Palacios | | |
| Plugoplic: | 5036 | | |
| Plugmeth1: | 1 | Plugmeth2: | 0 |
| Plugmeth3: | 0 | Plugmeth4: | 0 |
| Plugmethot: | 0 | Plugvar: | Not Reported |
| Cdiam1: | Not Reported | Cfrom1: | Not Reported |
| Cto1: | Not Reported | Cdiam2: | Not Reported |
| Cfrom2: | Not Reported | Cto2: | Not Reported |

| | | | |
|---|---|---|---|
| Cdiam3: | Not Reported | Cfrom3: | Not Reported |
| Cto3: | Not Reported | Cbfrom1: | 0 |
| Cbto1: | 25 | Cbsacks1: | 5 cement bentonite grout |
| Cbfrom2: | Not Reported | Cbto2: | Not Reported |
| Cbsacks2: | Not Reported | Cbfrom3: | Not Reported |
| Cbto3: | Not Reported | Cbsacks3: | Not Reported |
| Cbfrom4: | Not Reported | Cbto4: | Not Reported |
| Cbsacks4: | Not Reported | Cbfrom5: | Not Reported |
| Cbto5: | Not Reported | Cbsacks5: | Not Reported |
| Compname: | BEST DRILLING SERVICES, INC | Compstreet: | P.O. BOX 845 |
| Compcity: | FRIENDSWOOD | Compstate: | TX |
| Compzip: | 77549 | Nameassig: | Alfredo Palacios |
| Traineenam: | Not Reported | Tnum: | Not Reported |
| Deleted: | 0 | Site id: | TXPLU3000028385 |

---

**P253**
**SSE** **TX WELLS** **TXPLU3000028383**
**1/4 - 1/2 Mile**
**Lower**

| | | | |
|---|---|---|---|
| Plugtrackn: | 28938 | | |
| Dateentere: | 06-DEC-05 | Ownname: | Chevron Environmental Mgmt Co. |
| Ownstreet: | 5959 Corporate Drive | Owncity: | Houston |
| Ownstate: | TX | Ownzip: | 77036 |
| Wellstreet: | 1023 Springdale | | |
| Wellcity: | Austin | Wellzip: | Not Reported |
| County: | Travis | | |
| Latitude: | 301544 | | |
| Lat dec: | 30.262222 | | |
| Longitude: | 974152 | | |
| Long dec: | -97.697777 | | |
| Brmod: | Not Reported | | |
| Gn: | 58438 | | |
| Gn1: | 58 | Gn75: | 43 |
| Gn25: | 8 | Ownwellno: | VEW 2-9 |
| Typewater: | 0 | Typemon: | 1 |
| Typeinj: | 0 | Typedw: | 0 |
| Histdrille: | Unknown | Histdrllic: | Not Reported |
| Histdatedr: | Not Reported | Histtracki: | Not Reported |
| Histdiamin: | 2 | Histdepth: | 25 |
| Plugdate: | 09-NOV-05 | | |
| Plugmethco: | No Data | | |
| Plugopname: | Alfredo Palacios | | |
| Plugoplic: | 5036 | | |
| Plugmeth1: | 1 | Plugmeth2: | 0 |
| Plugmeth3: | 0 | Plugmeth4: | 0 |
| Plugmethot: | 0 | Plugvar: | Not Reported |
| Cdiam1: | Not Reported | Cfrom1: | Not Reported |
| Cto1: | Not Reported | Cdiam2: | Not Reported |
| Cfrom2: | Not Reported | Cto2: | Not Reported |
| Cdiam3: | Not Reported | Cfrom3: | Not Reported |
| Cto3: | Not Reported | Cbfrom1: | 0 |
| Cbto1: | 25 | Cbsacks1: | 5 cement bentonite grout |
| Cbfrom2: | Not Reported | Cbto2: | Not Reported |
| Cbsacks2: | Not Reported | Cbfrom3: | Not Reported |
| Cbto3: | Not Reported | Cbsacks3: | Not Reported |
| Cbfrom4: | Not Reported | Cbto4: | Not Reported |
| Cbsacks4: | Not Reported | Cbfrom5: | Not Reported |
| Cbto5: | Not Reported | Cbsacks5: | Not Reported |
| Compname: | BEST DRILLING SERVICES, INC | Compstreet: | P.O. BOX 845 |

| | | | |
|---|---|---|---|
| Compcity: | FRIENDSWOOD | Compstate: | TX |
| Compzip: | 77549 | Nameassig: | Alfredo Palacios |
| Traineenam: | Not Reported | Tnum: | Not Reported |
| Deleted: | 0 | Site id: | TXPLU3000028383 |

---

**P254**
**SSE** **TX WELLS** **TXPLU3000031276**
**1/4 - 1/2 Mile**
**Lower**

| | | | |
|---|---|---|---|
| Plugtrackn: | 31856 | | |
| Dateentere: | 07-JUN-06 | Ownname: | Chevron Environmental Mgmt Co. |
| Ownstreet: | 4800 Fourance Place | Owncity: | Bellaire |
| Ownstate: | TX | Ownzip: | Not Reported |
| Wellstreet: | 1023 Springdale | | |
| Wellcity: | Austin | Wellzip: | Not Reported |
| County: | Travis | | |
| Latitude: | 301544 | | |
| Lat dec: | 30.262222 | | |
| Longitude: | 974152 | | |
| Long dec: | -97.697777 | | |
| Brmod: | Not Reported | | |
| Gn: | 58438 | | |
| Gn1: | 58 | Gn75: | 43 |
| Gn25: | 8 | Ownwellno: | MW-19AR |
| Typewater: | 0 | Typemon: | 1 |
| Typeinj: | 0 | Typedw: | 0 |
| Histdrille: | Unknown | Histdrllic: | Not Reported |
| Histdatedr: | Not Reported | Histtracki: | Not Reported |
| Histdiamin: | 6 | Histdepth: | 30 |
| Plugdate: | 17-MAY-06 | | |
| Plugmethco: | No Data | | |
| Plugopname: | L. Bruce Milton | | |
| Plugoplic: | 4926 | | |
| Plugmeth1: | 1 | Plugmeth2: | 0 |
| Plugmeth3: | 0 | Plugmeth4: | 0 |
| Plugmethot: | 0 | Plugvar: | Not Reported |
| Cdiam1: | 6 | Cfrom1: | 0 |
| Cto1: | 30 | Cdiam2: | Not Reported |
| Cfrom2: | Not Reported | Cto2: | Not Reported |
| Cdiam3: | Not Reported | Cfrom3: | Not Reported |
| Cto3: | Not Reported | Cbfrom1: | 0 |
| Cbto1: | 30 | Cbsacks1: | 10 cement bentonite grout |
| Cbfrom2: | Not Reported | Cbto2: | Not Reported |
| Cbsacks2: | Not Reported | Cbfrom3: | Not Reported |
| Cbto3: | Not Reported | Cbsacks3: | Not Reported |
| Cbfrom4: | Not Reported | Cbto4: | Not Reported |
| Cbsacks4: | Not Reported | Cbfrom5: | Not Reported |
| Cbto5: | Not Reported | Cbsacks5: | Not Reported |
| Compname: | BEST DRILLING SERVICES, INC | Compstreet: | P.O. BOX 845 |
| Compcity: | FRIENDSWOOD | Compstate: | TX |
| Compzip: | 77549 | Nameassig: | L. Bruce Milton |
| Traineenam: | Not Reported | Tnum: | Not Reported |
| Deleted: | 0 | Site id: | TXPLU3000031276 |

| Map ID<br>Direction<br>Distance<br>Elevation | Database | EDR ID Number |
|---|---|---|
| **P255**<br>**SSE**<br>**1/4 - 1/2 Mile**<br>**Lower** | **TX WELLS** | **TXPLU3000028388** |

| | | | |
|---|---|---|---|
| Plugtrackn: | 28943 | | |
| Dateentere: | 06-DEC-05 | Ownname: | Chevron Environmental Mgmt Co. |
| Ownstreet: | 5959 Corporate Drive | Owncity: | Houston |
| Ownstate: | TX | Ownzip: | 77036 |
| Wellstreet: | 1023 Springdale | | |
| Wellcity: | Austin | Wellzip: | Not Reported |
| County: | Travis | | |
| Latitude: | 301544 | | |
| Lat dec: | 30.262222 | | |
| Longitude: | 974152 | | |
| Long dec: | -97.697777 | | |
| Brmod: | Not Reported | | |
| Gn: | 58438 | | |
| Gn1: | 58 | Gn75: | 43 |
| Gn25: | 8 | Ownwellno: | RW-A |
| Typewater: | 0 | Typemon: | 1 |
| Typeinj: | 0 | Typedw: | 0 |
| Histdrille: | Unknown | Histdrllic: | Not Reported |
| Histdatedr: | Not Reported | Histtracki: | Not Reported |
| Histdiamin: | 2 | Histdepth: | 25 |
| Plugdate: | 09-NOV-05 | | |
| Plugmethco: | No Data | | |
| Plugopname: | Alfredo Palacios | | |
| Plugoplic: | 5036 | | |
| Plugmeth1: | 1 | Plugmeth2: | 0 |
| Plugmeth3: | 0 | Plugmeth4: | 0 |
| Plugmethot: | 0 | Plugvar: | Not Reported |
| Cdiam1: | Not Reported | Cfrom1: | Not Reported |
| Cto1: | Not Reported | Cdiam2: | Not Reported |
| Cfrom2: | Not Reported | Cto2: | Not Reported |
| Cdiam3: | Not Reported | Cfrom3: | Not Reported |
| Cto3: | Not Reported | Cbfrom1: | 0 |
| Cbto1: | 25 | Cbsacks1: | 5 cement bentonite grout |
| Cbfrom2: | Not Reported | Cbto2: | Not Reported |
| Cbsacks2: | Not Reported | Cbfrom3: | Not Reported |
| Cbto3: | Not Reported | Cbsacks3: | Not Reported |
| Cbfrom4: | Not Reported | Cbto4: | Not Reported |
| Cbsacks4: | Not Reported | Cbfrom5: | Not Reported |
| Cbto5: | Not Reported | Cbsacks5: | Not Reported |
| Compname: | BEST DRILLING SERVICES, INC | Compstreet: | P.O. BOX 845 |
| Compcity: | FRIENDSWOOD | Compstate: | TX |
| Compzip: | 77549 | Nameassig: | Alfredo Palacios |
| Traineenam: | Not Reported | Tnum: | Not Reported |
| Deleted: | 0 | Site id: | TXPLU3000028388 |

| | | |
|---|---|---|
| **P256**<br>**SSE**<br>**1/4 - 1/2 Mile**<br>**Lower** | **TX WELLS** | **TXPLU3000028387** |

| | | | |
|---|---|---|---|
| Plugtrackn: | 28942 | | |
| Dateentere: | 06-DEC-05 | Ownname: | Chevron Environmental Mgmt Co. |
| Ownstreet: | 5959 Corporate Drive | Owncity: | Houston |
| Ownstate: | TX | Ownzip: | 77036 |
| Wellstreet: | 1023 Springdale | | |
| Wellcity: | Austin | Wellzip: | Not Reported |
| County: | Travis | | |
| Latitude: | 301544 | | |
| Lat dec: | 30.262222 | | |
| Longitude: | 974152 | | |
| Long dec: | -97.697777 | | |
| Brmod: | Not Reported | | |
| Gn: | 58438 | | |
| Gn1: | 58 | Gn75: | 43 |
| Gn25: | 8 | Ownwellno: | RW-6 & RW-7 |
| Typewater: | 0 | Typemon: | 1 |
| Typeinj: | 0 | Typedw: | 0 |
| Histdrille: | Unknown | Histdrllic: | Not Reported |
| Histdatedr: | Not Reported | Histtracki: | Not Reported |
| Histdiamin: | 2 | Histdepth: | 20 |
| Plugdate: | 11-NOV-05 | | |
| Plugmethco: | No Data | | |
| Plugopname: | Alfredo Palacios | | |
| Plugoplic: | 5036 | | |
| Plugmeth1: | 1 | Plugmeth2: | 0 |
| Plugmeth3: | 0 | Plugmeth4: | 0 |
| Plugmethot: | 0 | Plugvar: | Not Reported |
| Cdiam1: | Not Reported | Cfrom1: | Not Reported |
| Cto1: | Not Reported | Cdiam2: | Not Reported |
| Cfrom2: | Not Reported | Cto2: | Not Reported |
| Cdiam3: | Not Reported | Cfrom3: | Not Reported |
| Cto3: | Not Reported | Cbfrom1: | 0 |
| Cbto1: | 20 | Cbsacks1: | 5 cement bentonite grout |
| Cbfrom2: | Not Reported | Cbto2: | Not Reported |
| Cbsacks2: | Not Reported | Cbfrom3: | Not Reported |
| Cbto3: | Not Reported | Cbsacks3: | Not Reported |
| Cbfrom4: | Not Reported | Cbto4: | Not Reported |
| Cbsacks4: | Not Reported | Cbfrom5: | Not Reported |
| Cbto5: | Not Reported | Cbsacks5: | Not Reported |
| Compname: | BEST DRILLING SERVICES, INC | Compstreet: | P.O. BOX 845 |
| Compcity: | FRIENDSWOOD | Compstate: | TX |
| Compzip: | 77549 | Nameassig: | Alfredo Palacios |
| Traineenam: | Not Reported | Tnum: | Not Reported |
| Deleted: | 0 | Site id: | TXPLU3000028387 |

---

**P257**
**SSE**
**1/4 - 1/2 Mile**
**Lower**

**TX WELLS** **TXPLU3000028322**

| | | | |
|---|---|---|---|
| Plugtrackn: | 28877 | | |
| Dateentere: | 05-DEC-05 | Ownname: | Chevron Environmental Mgmt Co. |
| Ownstreet: | 5959 Corporate Drive | Owncity: | Houston |
| Ownstate: | TX | Ownzip: | 77036 |
| Wellstreet: | 1023 Springdale | | |
| Wellcity: | Austin | Wellzip: | Not Reported |
| County: | Travis | | |
| Latitude: | 301544 | | |
| Lat dec: | 30.262222 | | |
| Longitude: | 974152 | | |

| | | | |
|---|---|---|---|
| Long dec: | -97.697777 | | |
| Brmod: | Not Reported | | |
| Gn: | 58438 | | |
| Gn1: | 58 | Gn75: | 43 |
| Gn25: | 8 | Ownwellno: | VEW 2 |
| Typewater: | 0 | Typemon: | 1 |
| Typeinj: | 0 | Typedw: | 0 |
| Histdrille: | Unknown | Histdrllic: | Not Reported |
| Histdatedr: | Not Reported | Histtracki: | Not Reported |
| Histdiamin: | 4 | Histdepth: | 20 |
| Plugdate: | 11-NOV-05 | | |
| Plugmethco: | No Data | | |
| Plugopname: | Alfredo Palacios | | |
| Plugoplic: | 5036 | | |
| Plugmeth1: | 1 | Plugmeth2: | 0 |
| Plugmeth3: | 0 | Plugmeth4: | 0 |
| Plugmethot: | 0 | Plugvar: | Not Reported |
| Cdiam1: | Not Reported | Cfrom1: | Not Reported |
| Cto1: | Not Reported | Cdiam2: | Not Reported |
| Cfrom2: | Not Reported | Cto2: | Not Reported |
| Cdiam3: | Not Reported | Cfrom3: | Not Reported |
| Cto3: | Not Reported | Cbfrom1: | 0 |
| Cbto1: | 20 | Cbsacks1: | 4 cement bentonite grout |
| Cbfrom2: | Not Reported | Cbto2: | Not Reported |
| Cbsacks2: | Not Reported | Cbfrom3: | Not Reported |
| Cbto3: | Not Reported | Cbsacks3: | Not Reported |
| Cbfrom4: | Not Reported | Cbto4: | Not Reported |
| Cbsacks4: | Not Reported | Cbfrom5: | Not Reported |
| Cbto5: | Not Reported | Cbsacks5: | Not Reported |
| Compname: | BEST DRILLING SERVICES, INC | Compstreet: | P.O. BOX 845 |
| Compcity: | FRIENDSWOOD | Compstate: | TX |
| Compzip: | 77549 | Nameassig: | Alfredo Palacios |
| Traineenam: | Not Reported | Tnum: | Not Reported |
| Deleted: | 0 | Site id: | TXPLU3000028322 |

---

**P258**
**SSE**
**1/4 - 1/2 Mile**
**Lower**

**TX WELLS** **TXPLU3000028303**

| | | | |
|---|---|---|---|
| Plugtrackn: | 28858 | | |
| Dateentere: | 05-DEC-05 | Ownname: | Chevron Environmental Mgmt Co. |
| Ownstreet: | 5959 Corporate Drive | Owncity: | Houston |
| Ownstate: | TX | Ownzip: | 77036 |
| Wellstreet: | 1023 Springdale | | |
| Wellcity: | Austin | Wellzip: | Not Reported |
| County: | Travis | | |
| Latitude: | 301544 | | |
| Lat dec: | 30.262222 | | |
| Longitude: | 974152 | | |
| Long dec: | -97.697777 | | |
| Brmod: | Not Reported | | |
| Gn: | 58438 | | |
| Gn1: | 58 | Gn75: | 43 |
| Gn25: | 8 | Ownwellno: | SEMW-34 |
| Typewater: | 0 | Typemon: | 1 |
| Typeinj: | 0 | Typedw: | 0 |
| Histdrille: | Unknown | Histdrllic: | Not Reported |
| Histdatedr: | Not Reported | Histtracki: | Not Reported |
| Histdiamin: | 4 | Histdepth: | 30 |

| | | | |
|---|---|---|---|
| Plugdate: | 10-NOV-05 | | |
| Plugmethco: | No Data | | |
| Plugopname: | Alfredo Palacios | | |
| Plugoplic: | 5036 | | |
| Plugmeth1: | 1 | Plugmeth2: | 0 |
| Plugmeth3: | 0 | Plugmeth4: | 0 |
| Plugmethot: | 0 | Plugvar: | Not Reported |
| Cdiam1: | Not Reported | Cfrom1: | Not Reported |
| Cto1: | Not Reported | Cdiam2: | Not Reported |
| Cfrom2: | Not Reported | Cto2: | Not Reported |
| Cdiam3: | Not Reported | Cfrom3: | Not Reported |
| Cto3: | Not Reported | Cbfrom1: | 0 |
| Cbto1: | 30 | Cbsacks1: | 5 cement bentonite grout |
| Cbfrom2: | Not Reported | Cbto2: | Not Reported |
| Cbsacks2: | Not Reported | Cbfrom3: | Not Reported |
| Cbto3: | Not Reported | Cbsacks3: | Not Reported |
| Cbfrom4: | Not Reported | Cbto4: | Not Reported |
| Cbsacks4: | Not Reported | Cbfrom5: | Not Reported |
| Cbto5: | Not Reported | Cbsacks5: | Not Reported |
| Compname: | BEST DRILLING SERVICES, INC | Compstreet: | P.O. BOX 845 |
| Compcity: | FRIENDSWOOD | Compstate: | TX |
| Compzip: | 77549 | Nameassig: | Alfredo Palacios |
| Traineenam: | Not Reported | Tnum: | Not Reported |
| Deleted: | 0 | Site id: | TXPLU3000028303 |

---

**P259**
**SSE** **TX WELLS** **TXPLU3000028301**
**1/4 - 1/2 Mile**
**Lower**

| | | | |
|---|---|---|---|
| Plugtrackn: | 28856 | | |
| Dateentere: | 05-DEC-05 | Ownname: | Chevron Environmental Mgmt Co. |
| Ownstreet: | 5959 Corporate Drive | Owncity: | Houston |
| Ownstate: | TX | Ownzip: | 77036 |
| Wellstreet: | 1023 Springdale | | |
| Wellcity: | Austin | Wellzip: | Not Reported |
| County: | Travis | | |
| Latitude: | 301544 | | |
| Lat dec: | 30.262222 | | |
| Longitude: | 974152 | | |
| Long dec: | -97.697777 | | |
| Brmod: | Not Reported | | |
| Gn: | 58438 | | |
| Gn1: | 58 | Gn75: | 43 |
| Gn25: | 8 | Ownwellno: | PMZ-C & PMZ-D |
| Typewater: | 0 | Typemon: | 1 |
| Typeinj: | 0 | Typedw: | 0 |
| Histdrille: | Unknown | Histdrllic: | Not Reported |
| Histdatedr: | Not Reported | Histtracki: | Not Reported |
| Histdiamin: | 2 | Histdepth: | 25 |
| Plugdate: | 10-NOV-05 | | |
| Plugmethco: | No Data | | |
| Plugopname: | Alfredo Palacios | | |
| Plugoplic: | 5036 | | |
| Plugmeth1: | 1 | Plugmeth2: | 0 |
| Plugmeth3: | 0 | Plugmeth4: | 0 |
| Plugmethot: | 0 | Plugvar: | Not Reported |
| Cdiam1: | Not Reported | Cfrom1: | Not Reported |
| Cto1: | Not Reported | Cdiam2: | Not Reported |
| Cfrom2: | Not Reported | Cto2: | Not Reported |

| | | | |
|---|---|---|---|
| Cdiam3: | Not Reported | Cfrom3: | Not Reported |
| Cto3: | Not Reported | Cbfrom1: | 0 |
| Cbto1: | 25 | Cbsacks1: | 4 cement bentonite grout |
| Cbfrom2: | Not Reported | Cbto2: | Not Reported |
| Cbsacks2: | Not Reported | Cbfrom3: | Not Reported |
| Cbto3: | Not Reported | Cbsacks3: | Not Reported |
| Cbfrom4: | Not Reported | Cbto4: | Not Reported |
| Cbsacks4: | Not Reported | Cbfrom5: | Not Reported |
| Cbto5: | Not Reported | Cbsacks5: | Not Reported |
| Compname: | BEST DRILLING SERVICES, INC | Compstreet: | P.O. BOX 845 |
| Compcity: | FRIENDSWOOD | Compstate: | TX |
| Compzip: | 77549 | Nameassig: | Alfredo Palacios |
| Traineenam: | Not Reported | Tnum: | Not Reported |
| Deleted: | 0 | Site id: | TXPLU3000028301 |

---

**P260**
**SSE**
**1/4 - 1/2 Mile**
**Lower**

**TX WELLS** **TXPLU3000028299**

| | | | |
|---|---|---|---|
| Plugtrackn: | 28854 | | |
| Dateentere: | 05-DEC-05 | Ownname: | Chevron Environmental Mgmt Co. |
| Ownstreet: | 5959 Corporate Drive | Owncity: | Houston |
| Ownstate: | TX | Ownzip: | 77036 |
| Wellstreet: | 1023 Springdale | | |
| Wellcity: | Austin | Wellzip: | Not Reported |
| County: | Travis | | |
| Latitude: | 301544 | | |
| Lat dec: | 30.262222 | | |
| Longitude: | 974152 | | |
| Long dec: | -97.697777 | | |
| Brmod: | Not Reported | | |
| Gn: | 58438 | | |
| Gn1: | 58 | Gn75: | 43 |
| Gn25: | 8 | Ownwellno: | PMZ-A & PMZ-B |
| Typewater: | 0 | Typemon: | 1 |
| Typeinj: | 0 | Typedw: | 0 |
| Histdrille: | Unknown | Histdrllic: | Not Reported |
| Histdatedr: | Not Reported | Histtracki: | Not Reported |
| Histdiamin: | 2 | Histdepth: | 25 |
| Plugdate: | 10-NOV-05 | | |
| Plugmethco: | No Data | | |
| Plugopname: | Alfredo Palacios | | |
| Plugoplic: | 5036 | | |
| Plugmeth1: | 1 | Plugmeth2: | 0 |
| Plugmeth3: | 0 | Plugmeth4: | 0 |
| Plugmethot: | 0 | Plugvar: | Not Reported |
| Cdiam1: | Not Reported | Cfrom1: | Not Reported |
| Cto1: | Not Reported | Cdiam2: | Not Reported |
| Cfrom2: | Not Reported | Cto2: | Not Reported |
| Cdiam3: | Not Reported | Cfrom3: | Not Reported |
| Cto3: | Not Reported | Cbfrom1: | 0 |
| Cbto1: | 25 | Cbsacks1: | 4 cement bentonite grout |
| Cbfrom2: | Not Reported | Cbto2: | Not Reported |
| Cbsacks2: | Not Reported | Cbfrom3: | Not Reported |
| Cbto3: | Not Reported | Cbsacks3: | Not Reported |
| Cbfrom4: | Not Reported | Cbto4: | Not Reported |
| Cbsacks4: | Not Reported | Cbfrom5: | Not Reported |
| Cbto5: | Not Reported | Cbsacks5: | Not Reported |
| Compname: | BEST DRILLING SERVICES, INC | Compstreet: | P.O. BOX 845 |

| | | | |
|---|---|---|---|
| Compcity: | FRIENDSWOOD | Compstate: | TX |
| Compzip: | 77549 | Nameassig: | Alfredo Palacios |
| Traineenam: | Not Reported | Tnum: | Not Reported |
| Deleted: | 0 | Site id: | TXPLU3000028299 |

---

**P261**
**SSE** **TX WELLS** **TXPLU3000028308**
**1/4 - 1/2 Mile**
**Lower**

| | | | |
|---|---|---|---|
| Plugtrackn: | 28863 | | |
| Dateentere: | 05-DEC-05 | Ownname: | Chevron Environmental Mgmt Co. |
| Ownstreet: | 5959 Corporate Drive | Owncity: | Houston |
| Ownstate: | TX | Ownzip: | 77036 |
| Wellstreet: | 1023 Springdale | | |
| Wellcity: | Austin | Wellzip: | Not Reported |
| County: | Travis | | |
| Latitude: | 301544 | | |
| Lat dec: | 30.262222 | | |
| Longitude: | 974152 | | |
| Long dec: | -97.697777 | | |
| Brmod: | Not Reported | | |
| Gn: | 58438 | | |
| Gn1: | 58 | Gn75: | 43 |
| Gn25: | 8 | Ownwellno: | VEW 2-3 |
| Typewater: | 0 | Typemon: | 1 |
| Typeinj: | 0 | Typedw: | 0 |
| Histdrille: | Unknown | Histdrllic: | Not Reported |
| Histdatedr: | Not Reported | Histtracki: | Not Reported |
| Histdiamin: | 6 | Histdepth: | 25 |
| Plugdate: | 10-NOV-05 | | |
| Plugmethco: | No Data | | |
| Plugopname: | Alfredo Palacios | | |
| Plugoplic: | 5036 | | |
| Plugmeth1: | 1 | Plugmeth2: | 0 |
| Plugmeth3: | 0 | Plugmeth4: | 0 |
| Plugmethot: | 0 | Plugvar: | Not Reported |
| Cdiam1: | Not Reported | Cfrom1: | Not Reported |
| Cto1: | Not Reported | Cdiam2: | Not Reported |
| Cfrom2: | Not Reported | Cto2: | Not Reported |
| Cdiam3: | Not Reported | Cfrom3: | Not Reported |
| Cto3: | Not Reported | Cbfrom1: | 0 |
| Cbto1: | 25 | Cbsacks1: | 6 cement bentonite grout |
| Cbfrom2: | Not Reported | Cbto2: | Not Reported |
| Cbsacks2: | Not Reported | Cbfrom3: | Not Reported |
| Cbto3: | Not Reported | Cbsacks3: | Not Reported |
| Cbfrom4: | Not Reported | Cbto4: | Not Reported |
| Cbsacks4: | Not Reported | Cbfrom5: | Not Reported |
| Cbto5: | Not Reported | Cbsacks5: | Not Reported |
| Compname: | BEST DRILLING SERVICES, INC | Compstreet: | P.O. BOX 845 |
| Compcity: | FRIENDSWOOD | Compstate: | TX |
| Compzip: | 77549 | Nameassig: | Alfredo Palacios |
| Traineenam: | Not Reported | Tnum: | Not Reported |
| Deleted: | 0 | Site id: | TXPLU3000028308 |

| Map ID<br>Direction<br>Distance<br>Elevation | Database | EDR ID Number |
|---|---|---|
| **P262**<br>**SSE**<br>**1/4 - 1/2 Mile**<br>**Lower** | **TX WELLS** | **TXPLU3000028307** |

| | | | |
|---|---|---|---|
| Plugtrackn: | 28862 | | |
| Dateentere: | 05-DEC-05 | Ownname: | Chevron Environmental Mgmt Co. |
| Ownstreet: | 5959 Corporate Drive | Owncity: | Houston |
| Ownstate: | TX | Ownzip: | 77036 |
| Wellstreet: | 1023 Springdale | | |
| Wellcity: | Austin | Wellzip: | Not Reported |
| County: | Travis | | |
| Latitude: | 301544 | | |
| Lat dec: | 30.262222 | | |
| Longitude: | 974152 | | |
| Long dec: | -97.697777 | | |
| Brmod: | Not Reported | | |
| Gn: | 58438 | | |
| Gn1: | 58 | Gn75: | 43 |
| Gn25: | 8 | Ownwellno: | SEMW-28 |
| Typewater: | 0 | Typemon: | 1 |
| Typeinj: | 0 | Typedw: | 0 |
| Histdrille: | Unknown | Histdrllic: | Not Reported |
| Histdatedr: | Not Reported | Histtracki: | Not Reported |
| Histdiamin: | 6 | Histdepth: | 25 |
| Plugdate: | 10-NOV-05 | | |
| Plugmethco: | No Data | | |
| Plugopname: | Alfredo Palacios | | |
| Plugoplic: | 5036 | | |
| Plugmeth1: | 1 | Plugmeth2: | 0 |
| Plugmeth3: | 0 | Plugmeth4: | 0 |
| Plugmethot: | 0 | Plugvar: | Not Reported |
| Cdiam1: | Not Reported | Cfrom1: | Not Reported |
| Cto1: | Not Reported | Cdiam2: | Not Reported |
| Cfrom2: | Not Reported | Cto2: | Not Reported |
| Cdiam3: | Not Reported | Cfrom3: | Not Reported |
| Cto3: | Not Reported | Cbfrom1: | 0 |
| Cbto1: | 25 | Cbsacks1: | 6 cement bentonite grout |
| Cbfrom2: | Not Reported | Cbto2: | Not Reported |
| Cbsacks2: | Not Reported | Cbfrom3: | Not Reported |
| Cbto3: | Not Reported | Cbsacks3: | Not Reported |
| Cbfrom4: | Not Reported | Cbto4: | Not Reported |
| Cbsacks4: | Not Reported | Cbfrom5: | Not Reported |
| Cbto5: | Not Reported | Cbsacks5: | Not Reported |
| Compname: | BEST DRILLING SERVICES, INC | Compstreet: | P.O. BOX 845 |
| Compcity: | FRIENDSWOOD | Compstate: | TX |
| Compzip: | 77549 | Nameassig: | Alfredo Palacios |
| Traineenam: | Not Reported | Tnum: | Not Reported |
| Deleted: | 0 | Site id: | TXPLU3000028307 |

| | | |
|---|---|---|
| **P263**<br>**SSE**<br>**1/4 - 1/2 Mile**<br>**Lower** | **TX WELLS** | **TXPLU3000028304** |

| | | | |
|---|---|---|---|
| Plugtrackn: | 28859 | | |
| Dateentere: | 05-DEC-05 | Ownname: | Chevron Environmental Mgmt Co. |
| Ownstreet: | 5959 Corporate Drive | Owncity: | Houston |
| Ownstate: | TX | Ownzip: | 77036 |
| Wellstreet: | 1023 Springdale | | |
| Wellcity: | Austin | Wellzip: | Not Reported |
| County: | Travis | | |
| Latitude: | 301544 | | |
| Lat dec: | 30.262222 | | |
| Longitude: | 974152 | | |
| Long dec: | -97.697777 | | |
| Brmod: | Not Reported | | |
| Gn: | 58438 | | |
| Gn1: | 58 | Gn75: | 43 |
| Gn25: | 8 | Ownwellno: | SEMW-7 |
| Typewater: | 0 | Typemon: | 1 |
| Typeinj: | 0 | Typedw: | 0 |
| Histdrille: | Unknown | Histdrllic: | Not Reported |
| Histdatedr: | Not Reported | Histtracki: | Not Reported |
| Histdiamin: | 4 | Histdepth: | 30 |
| Plugdate: | 10-NOV-05 | | |
| Plugmethco: | No Data | | |
| Plugopname: | Alfredo Palacios | | |
| Plugoplic: | 5036 | | |
| Plugmeth1: | 1 | Plugmeth2: | 0 |
| Plugmeth3: | 0 | Plugmeth4: | 0 |
| Plugmethot: | 0 | Plugvar: | Not Reported |
| Cdiam1: | Not Reported | Cfrom1: | Not Reported |
| Cto1: | Not Reported | Cdiam2: | Not Reported |
| Cfrom2: | Not Reported | Cto2: | Not Reported |
| Cdiam3: | Not Reported | Cfrom3: | Not Reported |
| Cto3: | Not Reported | Cbfrom1: | 0 |
| Cbto1: | 30 | Cbsacks1: | 5 cement bentonite grout |
| Cbfrom2: | Not Reported | Cbto2: | Not Reported |
| Cbsacks2: | Not Reported | Cbfrom3: | Not Reported |
| Cbto3: | Not Reported | Cbsacks3: | Not Reported |
| Cbfrom4: | Not Reported | Cbto4: | Not Reported |
| Cbsacks4: | Not Reported | Cbfrom5: | Not Reported |
| Cbto5: | Not Reported | Cbsacks5: | Not Reported |
| Compname: | BEST DRILLING SERVICES, INC | Compstreet: | P.O. BOX 845 |
| Compcity: | FRIENDSWOOD | Compstate: | TX |
| Compzip: | 77549 | Nameassig: | Alfredo Palacios |
| Traineenam: | Not Reported | Tnum: | Not Reported |
| Deleted: | 0 | Site id: | TXPLU3000028304 |

---

**P264**
**SSE** **TX WELLS** **TXPLU3000028290**
**1/4 - 1/2 Mile**
**Lower**

| | | | |
|---|---|---|---|
| Plugtrackn: | 28845 | | |
| Dateentere: | 05-DEC-05 | Ownname: | Chevron Environmental Mgmt Co. |
| Ownstreet: | 5959 Corporate Drive | Owncity: | Houston |
| Ownstate: | TX | Ownzip: | 77036 |
| Wellstreet: | 1023 Springdale | | |
| Wellcity: | Austin | Wellzip: | Not Reported |
| County: | Travis | | |
| Latitude: | 301544 | | |
| Lat dec: | 30.262222 | | |
| Longitude: | 974152 | | |

| | | | |
|---|---|---|---|
| Long dec: | -97.697777 | | |
| Brmod: | Not Reported | | |
| Gn: | 58438 | | |
| Gn1: | 58 | Gn75: | 43 |
| Gn25: | 8 | Ownwellno: | SEMW-9 |
| Typewater: | 0 | Typemon: | 1 |
| Typeinj: | 0 | Typedw: | 0 |
| Histdrille: | Unknown | Histdrllic: | Not Reported |
| Histdatedr: | Not Reported | Histtracki: | Not Reported |
| Histdiamin: | 4 | Histdepth: | 20 |
| Plugdate: | 09-NOV-05 | | |
| Plugmethco: | No Data | | |
| Plugopname: | Alfredo Palacios | | |
| Plugoplic: | 5036 | | |
| Plugmeth1: | 1 | Plugmeth2: | 0 |
| Plugmeth3: | 0 | Plugmeth4: | 0 |
| Plugmethot: | 0 | Plugvar: | Not Reported |
| Cdiam1: | Not Reported | Cfrom1: | Not Reported |
| Cto1: | Not Reported | Cdiam2: | Not Reported |
| Cfrom2: | Not Reported | Cto2: | Not Reported |
| Cdiam3: | Not Reported | Cfrom3: | Not Reported |
| Cto3: | Not Reported | Cbfrom1: | 0 |
| Cbto1: | 20 | Cbsacks1: | 4 cement bentonite grout |
| Cbfrom2: | Not Reported | Cbto2: | Not Reported |
| Cbsacks2: | Not Reported | Cbfrom3: | Not Reported |
| Cbto3: | Not Reported | Cbsacks3: | Not Reported |
| Cbfrom4: | Not Reported | Cbto4: | Not Reported |
| Cbsacks4: | Not Reported | Cbfrom5: | Not Reported |
| Cbto5: | Not Reported | Cbsacks5: | Not Reported |
| Compname: | BEST DRILLING SERVICES, INC | Compstreet: | P.O. BOX 845 |
| Compcity: | FRIENDSWOOD | Compstate: | TX |
| Compzip: | 77549 | Nameassig: | Alfredo Palacios |
| Traineenam: | Not Reported | Tnum: | Not Reported |
| Deleted: | 0 | Site id: | TXPLU3000028290 |

---

**P265**
**SSE**
**1/4 - 1/2 Mile**
**Lower**

**TX WELLS** **TXPLU3000028289**

| | | | |
|---|---|---|---|
| Plugtrackn: | 28844 | | |
| Dateentere: | 05-DEC-05 | Ownname: | Chevron Environmental Mgmt Co. |
| Ownstreet: | 5959 Corporate Drive | Owncity: | Houston |
| Ownstate: | TX | Ownzip: | 77036 |
| Wellstreet: | 1023 Springdale | | |
| Wellcity: | Austin | Wellzip: | Not Reported |
| County: | Travis | | |
| Latitude: | 301544 | | |
| Lat dec: | 30.262222 | | |
| Longitude: | 974152 | | |
| Long dec: | -97.697777 | | |
| Brmod: | Not Reported | | |
| Gn: | 58438 | | |
| Gn1: | 58 | Gn75: | 43 |
| Gn25: | 8 | Ownwellno: | SEMW-10 |
| Typewater: | 0 | Typemon: | 1 |
| Typeinj: | 0 | Typedw: | 0 |
| Histdrille: | Unknown | Histdrllic: | Not Reported |
| Histdatedr: | Not Reported | Histtracki: | Not Reported |
| Histdiamin: | 4 | Histdepth: | 20 |

| | | | |
|---|---|---|---|
| Plugdate: | 09-NOV-05 | | |
| Plugmethco: | No Data | | |
| Plugopname: | Alfredo Palacios | | |
| Plugoplic: | 5036 | | |
| Plugmeth1: | 1 | Plugmeth2: | 0 |
| Plugmeth3: | 0 | Plugmeth4: | 0 |
| Plugmethot: | 0 | Plugvar: | Not Reported |
| Cdiam1: | Not Reported | Cfrom1: | Not Reported |
| Cto1: | Not Reported | Cdiam2: | Not Reported |
| Cfrom2: | Not Reported | Cto2: | Not Reported |
| Cdiam3: | Not Reported | Cfrom3: | Not Reported |
| Cto3: | Not Reported | Cbfrom1: | 0 |
| Cbto1: | 20 | Cbsacks1: | 4 cement bentonite grout |
| Cbfrom2: | Not Reported | Cbto2: | Not Reported |
| Cbsacks2: | Not Reported | Cbfrom3: | Not Reported |
| Cbto3: | Not Reported | Cbsacks3: | Not Reported |
| Cbfrom4: | Not Reported | Cbto4: | Not Reported |
| Cbsacks4: | Not Reported | Cbfrom5: | Not Reported |
| Cbto5: | Not Reported | Cbsacks5: | Not Reported |
| Compname: | BEST DRILLING SERVICES, INC | Compstreet: | P.O. BOX 845 |
| Compcity: | FRIENDSWOOD | Compstate: | TX |
| Compzip: | 77549 | Nameassig: | Alfredo Palacios |
| Traineenam: | Not Reported | Tnum: | Not Reported |
| Deleted: | 0 | Site id: | TXPLU3000028289 |

---

**P266**
**SSE** **TX WELLS** **TXPLU3000028287**
**1/4 - 1/2 Mile**
**Lower**

| | | | |
|---|---|---|---|
| Plugtrackn: | 28842 | | |
| Dateentere: | 05-DEC-05 | Ownname: | Chevron Environmental Mgmt Co. |
| Ownstreet: | 5959 Corporate Drive | Owncity: | Houston |
| Ownstate: | TX | Ownzip: | 77036 |
| Wellstreet: | 1023 Springdale | | |
| Wellcity: | Austin | Wellzip: | Not Reported |
| County: | Travis | | |
| Latitude: | 301544 | | |
| Lat dec: | 30.262222 | | |
| Longitude: | 974152 | | |
| Long dec: | -97.697777 | | |
| Brmod: | Not Reported | | |
| Gn: | 58438 | | |
| Gn1: | 58 | Gn75: | 43 |
| Gn25: | 8 | Ownwellno: | SEMW-24 |
| Typewater: | 0 | Typemon: | 1 |
| Typeinj: | 0 | Typedw: | 0 |
| Histdrille: | Unknown | Histdrllic: | Not Reported |
| Histdatedr: | Not Reported | Histtracki: | Not Reported |
| Histdiamin: | 4 | Histdepth: | 20 |
| Plugdate: | 09-NOV-05 | | |
| Plugmethco: | No Data | | |
| Plugopname: | Alfredo Palacios | | |
| Plugoplic: | 5036 | | |
| Plugmeth1: | 1 | Plugmeth2: | 0 |
| Plugmeth3: | 0 | Plugmeth4: | 0 |
| Plugmethot: | 0 | Plugvar: | Not Reported |
| Cdiam1: | Not Reported | Cfrom1: | Not Reported |
| Cto1: | Not Reported | Cdiam2: | Not Reported |
| Cfrom2: | Not Reported | Cto2: | Not Reported |

| | | | |
|---|---|---|---|
| Cdiam3: | Not Reported | Cfrom3: | Not Reported |
| Cto3: | Not Reported | Cbfrom1: | 0 |
| Cbto1: | 20 | Cbsacks1: | 4 cement bentonite grout |
| Cbfrom2: | Not Reported | Cbto2: | Not Reported |
| Cbsacks2: | Not Reported | Cbfrom3: | Not Reported |
| Cbto3: | Not Reported | Cbsacks3: | Not Reported |
| Cbfrom4: | Not Reported | Cbto4: | Not Reported |
| Cbsacks4: | Not Reported | Cbfrom5: | Not Reported |
| Cbto5: | Not Reported | Cbsacks5: | Not Reported |
| Compname: | BEST DRILLING SERVICES, INC | Compstreet: | P.O. BOX 845 |
| Compcity: | FRIENDSWOOD | Compstate: | TX |
| Compzip: | 77549 | Nameassig: | Alfredo Palacios |
| Traineenam: | Not Reported | Tnum: | Not Reported |
| Deleted: | 0 | Site id: | TXPLU3000028287 |

---

**P267**
**SSE**
**1/4 - 1/2 Mile**
**Lower**

**TX WELLS** **TXPLU3000028296**

| | | | |
|---|---|---|---|
| Plugtrackn: | 28851 | | |
| Dateentere: | 05-DEC-05 | Ownname: | Chevron Environmental Mgmt Co. |
| Ownstreet: | 5959 Corporate Drive | Owncity: | Houston |
| Ownstate: | TX | Ownzip: | 77036 |
| Wellstreet: | 1023 Springdale | | |
| Wellcity: | Austin | Wellzip: | Not Reported |
| County: | Travis | | |
| Latitude: | 301544 | | |
| Lat dec: | 30.262222 | | |
| Longitude: | 974152 | | |
| Long dec: | -97.697777 | | |
| Brmod: | Not Reported | | |
| Gn: | 58438 | | |
| Gn1: | 58 | Gn75: | 43 |
| Gn25: | 8 | Ownwellno: | SEMW-5 |
| Typewater: | 0 | Typemon: | 1 |
| Typeinj: | 0 | Typedw: | 0 |
| Histdrille: | Unknown | Histdrllic: | Not Reported |
| Histdatedr: | Not Reported | Histtracki: | Not Reported |
| Histdiamin: | 4 | Histdepth: | 25 |
| Plugdate: | 10-NOV-05 | | |
| Plugmethco: | No Data | | |
| Plugopname: | Alfredo Palacios | | |
| Plugoplic: | 5036 | | |
| Plugmeth1: | 1 | Plugmeth2: | 0 |
| Plugmeth3: | 0 | Plugmeth4: | 0 |
| Plugmethot: | 0 | Plugvar: | Not Reported |
| Cdiam1: | Not Reported | Cfrom1: | Not Reported |
| Cto1: | Not Reported | Cdiam2: | Not Reported |
| Cfrom2: | Not Reported | Cto2: | Not Reported |
| Cdiam3: | Not Reported | Cfrom3: | Not Reported |
| Cto3: | Not Reported | Cbfrom1: | 0 |
| Cbto1: | 25 | Cbsacks1: | 5 cement bentonite grout |
| Cbfrom2: | Not Reported | Cbto2: | Not Reported |
| Cbsacks2: | Not Reported | Cbfrom3: | Not Reported |
| Cbto3: | Not Reported | Cbsacks3: | Not Reported |
| Cbfrom4: | Not Reported | Cbto4: | Not Reported |
| Cbsacks4: | Not Reported | Cbfrom5: | Not Reported |
| Cbto5: | Not Reported | Cbsacks5: | Not Reported |
| Compname: | BEST DRILLING SERVICES, INC | Compstreet: | P.O. BOX 845 |

| | | | |
|---|---|---|---|
| Compcity: | FRIENDSWOOD | Compstate: | TX |
| Compzip: | 77549 | Nameassig: | Alfredo Palacios |
| Traineenam: | Not Reported | Tnum: | Not Reported |
| Deleted: | 0 | Site id: | TXPLU3000028296 |

---

**P268**
**SSE** **TX WELLS** **TXPLU3000028295**
**1/4 - 1/2 Mile**
**Lower**

| | | | |
|---|---|---|---|
| Plugtrackn: | 28850 | | |
| Dateentere: | 05-DEC-05 | Ownname: | Chevron Environmental Mgmt Co. |
| Ownstreet: | 5959 Corporate Drive | Owncity: | Houston |
| Ownstate: | TX | Ownzip: | 77036 |
| Wellstreet: | 1023 Springdale | | |
| Wellcity: | Austin | Wellzip: | Not Reported |
| County: | Travis | | |
| Latitude: | 301544 | | |
| Lat dec: | 30.262222 | | |
| Longitude: | 974152 | | |
| Long dec: | -97.697777 | | |
| Brmod: | Not Reported | | |
| Gn: | 58438 | | |
| Gn1: | 58 | Gn75: | 43 |
| Gn25: | 8 | Ownwellno: | SEMW-31 |
| Typewater: | 0 | Typemon: | 1 |
| Typeinj: | 0 | Typedw: | 0 |
| Histdrille: | Unknown | Histdrllic: | Not Reported |
| Histdatedr: | Not Reported | Histtracki: | Not Reported |
| Histdiamin: | 4 | Histdepth: | 20 |
| Plugdate: | 10-NOV-05 | | |
| Plugmethco: | No Data | | |
| Plugopname: | Alfredo Palacios | | |
| Plugoplic: | 5036 | | |
| Plugmeth1: | 1 | Plugmeth2: | 0 |
| Plugmeth3: | 0 | Plugmeth4: | 0 |
| Plugmethot: | 0 | Plugvar: | Not Reported |
| Cdiam1: | Not Reported | Cfrom1: | Not Reported |
| Cto1: | Not Reported | Cdiam2: | Not Reported |
| Cfrom2: | Not Reported | Cto2: | Not Reported |
| Cdiam3: | Not Reported | Cfrom3: | Not Reported |
| Cto3: | Not Reported | Cbfrom1: | 0 |
| Cbto1: | 20 | Cbsacks1: | 4 cement bentonite grout |
| Cbfrom2: | Not Reported | Cbto2: | Not Reported |
| Cbsacks2: | Not Reported | Cbfrom3: | Not Reported |
| Cbto3: | Not Reported | Cbsacks3: | Not Reported |
| Cbfrom4: | Not Reported | Cbto4: | Not Reported |
| Cbsacks4: | Not Reported | Cbfrom5: | Not Reported |
| Cbto5: | Not Reported | Cbsacks5: | Not Reported |
| Compname: | BEST DRILLING SERVICES, INC | Compstreet: | P.O. BOX 845 |
| Compcity: | FRIENDSWOOD | Compstate: | TX |
| Compzip: | 77549 | Nameassig: | Alfredo Palacios |
| Traineenam: | Not Reported | Tnum: | Not Reported |
| Deleted: | 0 | Site id: | TXPLU3000028295 |

| Map ID<br>Direction<br>Distance<br>Elevation | | Database | EDR ID Number |
|---|---|---|---|
| **P269**<br>**SSE**<br>**1/4 - 1/2 Mile**<br>**Lower** | | **TX WELLS** | **TXPLU3000028292** |

| | | | |
|---|---|---|---|
| Plugtrackn: | 28847 | | |
| Dateentere: | 05-DEC-05 | Ownname: | Chevron Environmental Mgmt Co. |
| Ownstreet: | 5959 Corporate Drive | Owncity: | Houston |
| Ownstate: | TX | Ownzip: | 77036 |
| Wellstreet: | 1023 Springdale | | |
| Wellcity: | Austin | Wellzip: | Not Reported |
| County: | Travis | | |
| Latitude: | 301544 | | |
| Lat dec: | 30.262222 | | |
| Longitude: | 974152 | | |
| Long dec: | -97.697777 | | |
| Brmod: | Not Reported | | |
| Gn: | 58438 | | |
| Gn1: | 58 | Gn75: | 43 |
| Gn25: | 8 | Ownwellno: | RW-5 |
| Typewater: | 0 | Typemon: | 1 |
| Typeinj: | 0 | Typedw: | 0 |
| Histdrille: | Unknown | Histdrllic: | Not Reported |
| Histdatedr: | Not Reported | Histtracki: | Not Reported |
| Histdiamin: | 4 | Histdepth: | 20 |
| Plugdate: | 09-NOV-05 | | |
| Plugmethco: | No Data | | |
| Plugopname: | Alfredo Palacios | | |
| Plugoplic: | 5036 | | |
| Plugmeth1: | 1 | Plugmeth2: | 0 |
| Plugmeth3: | 0 | Plugmeth4: | 0 |
| Plugmethot: | 0 | Plugvar: | Not Reported |
| Cdiam1: | Not Reported | Cfrom1: | Not Reported |
| Cto1: | Not Reported | Cdiam2: | Not Reported |
| Cfrom2: | Not Reported | Cto2: | Not Reported |
| Cdiam3: | Not Reported | Cfrom3: | Not Reported |
| Cto3: | Not Reported | Cbfrom1: | 0 |
| Cbto1: | 20 | Cbsacks1: | 4 cement bentonite grout |
| Cbfrom2: | Not Reported | Cbto2: | Not Reported |
| Cbsacks2: | Not Reported | Cbfrom3: | Not Reported |
| Cbto3: | Not Reported | Cbsacks3: | Not Reported |
| Cbfrom4: | Not Reported | Cbto4: | Not Reported |
| Cbsacks4: | Not Reported | Cbfrom5: | Not Reported |
| Cbto5: | Not Reported | Cbsacks5: | Not Reported |
| Compname: | BEST DRILLING SERVICES, INC | Compstreet: | P.O. BOX 845 |
| Compcity: | FRIENDSWOOD | Compstate: | TX |
| Compzip: | 77549 | Nameassig: | Alfredo Palacios |
| Traineenam: | Not Reported | Tnum: | Not Reported |
| Deleted: | 0 | Site id: | TXPLU3000028292 |

| | | | |
|---|---|---|---|
| **P270**<br>**SSE**<br>**1/4 - 1/2 Mile**<br>**Lower** | | **TX WELLS** | **TXPLU3000028318** |

| | | | |
|---|---|---|---|
| Plugtrackn: | 28873 | | |
| Dateentere: | 05-DEC-05 | Ownname: | Chevron Environmental Mgmt Co. |
| Ownstreet: | 5959 Corporate Drive | Owncity: | Houston |
| Ownstate: | TX | Ownzip: | 77036 |
| Wellstreet: | 1023 Springdale | | |
| Wellcity: | Austin | Wellzip: | Not Reported |
| County: | Travis | | |
| Latitude: | 301544 | | |
| Lat dec: | 30.262222 | | |
| Longitude: | 974152 | | |
| Long dec: | -97.697777 | | |
| Brmod: | Not Reported | | |
| Gn: | 58438 | | |
| Gn1: | 58 | Gn75: | 43 |
| Gn25: | 8 | Ownwellno: | SEMW-21 |
| Typewater: | 0 | Typemon: | 1 |
| Typeinj: | 0 | Typedw: | 0 |
| Histdrille: | Unknown | Histdrllic: | Not Reported |
| Histdatedr: | Not Reported | Histtracki: | Not Reported |
| Histdiamin: | 4 | Histdepth: | 20 |
| Plugdate: | 11-NOV-05 | | |
| Plugmethco: | No Data | | |
| Plugopname: | Alfredo Palacios | | |
| Plugoplic: | 5036 | | |
| Plugmeth1: | 1 | Plugmeth2: | 0 |
| Plugmeth3: | 0 | Plugmeth4: | 0 |
| Plugmethot: | 0 | Plugvar: | Not Reported |
| Cdiam1: | Not Reported | Cfrom1: | Not Reported |
| Cto1: | Not Reported | Cdiam2: | Not Reported |
| Cfrom2: | Not Reported | Cto2: | Not Reported |
| Cdiam3: | Not Reported | Cfrom3: | Not Reported |
| Cto3: | Not Reported | Cbfrom1: | 0 |
| Cbto1: | 20 | Cbsacks1: | 4 cement bentonite grout |
| Cbfrom2: | Not Reported | Cbto2: | Not Reported |
| Cbsacks2: | Not Reported | Cbfrom3: | Not Reported |
| Cbto3: | Not Reported | Cbsacks3: | Not Reported |
| Cbfrom4: | Not Reported | Cbto4: | Not Reported |
| Cbsacks4: | Not Reported | Cbfrom5: | Not Reported |
| Cbto5: | Not Reported | Cbsacks5: | Not Reported |
| Compname: | BEST DRILLING SERVICES, INC | Compstreet: | P.O. BOX 845 |
| Compcity: | FRIENDSWOOD | Compstate: | TX |
| Compzip: | 77549 | Nameassig: | Alfredo Palacios |
| Traineenam: | Not Reported | Tnum: | Not Reported |
| Deleted: | 0 | Site id: | TXPLU3000028318 |

---

**P271**
**SSE**
**1/4 - 1/2 Mile**
**Lower**

**TX WELLS** **TXPLU3000028317**

| | | | |
|---|---|---|---|
| Plugtrackn: | 28872 | | |
| Dateentere: | 05-DEC-05 | Ownname: | Chevron Environmental Mgmt Co. |
| Ownstreet: | 5959 Corporate Drive | Owncity: | Houston |
| Ownstate: | TX | Ownzip: | 77036 |
| Wellstreet: | 1023 Springdale | | |
| Wellcity: | Austin | Wellzip: | Not Reported |
| County: | Travis | | |
| Latitude: | 301544 | | |
| Lat dec: | 30.262222 | | |
| Longitude: | 974152 | | |

| | | | |
|---|---|---|---|
| Long dec: | -97.697777 | | |
| Brmod: | Not Reported | | |
| Gn: | 58438 | | |
| Gn1: | 58 | Gn75: | 43 |
| Gn25: | 8 | Ownwellno: | MKE 1-4 |
| Typewater: | 0 | Typemon: | 1 |
| Typeinj: | 0 | Typedw: | 0 |
| Histdrille: | Unknown | Histdrllic: | Not Reported |
| Histdatedr: | Not Reported | Histtracki: | Not Reported |
| Histdiamin: | 4 | Histdepth: | 20 |
| Plugdate: | 11-NOV-05 | | |
| Plugmethco: | No Data | | |
| Plugopname: | Alfredo Palacios | | |
| Plugoplic: | 5036 | | |
| Plugmeth1: | 1 | Plugmeth2: | 0 |
| Plugmeth3: | 0 | Plugmeth4: | 0 |
| Plugmethot: | 0 | Plugvar: | Not Reported |
| Cdiam1: | Not Reported | Cfrom1: | Not Reported |
| Cto1: | Not Reported | Cdiam2: | Not Reported |
| Cfrom2: | Not Reported | Cto2: | Not Reported |
| Cdiam3: | Not Reported | Cfrom3: | Not Reported |
| Cto3: | Not Reported | Cbfrom1: | 0 |
| Cbto1: | 20 | Cbsacks1: | 4 cement bentonite grout |
| Cbfrom2: | Not Reported | Cbto2: | Not Reported |
| Cbsacks2: | Not Reported | Cbfrom3: | Not Reported |
| Cbto3: | Not Reported | Cbsacks3: | Not Reported |
| Cbfrom4: | Not Reported | Cbto4: | Not Reported |
| Cbsacks4: | Not Reported | Cbfrom5: | Not Reported |
| Cbto5: | Not Reported | Cbsacks5: | Not Reported |
| Compname: | BEST DRILLING SERVICES, INC | Compstreet: | P.O. BOX 845 |
| Compcity: | FRIENDSWOOD | Compstate: | TX |
| Compzip: | 77549 | Nameassig: | Alfredo Palacios |
| Traineenam: | Not Reported | Tnum: | Not Reported |
| Deleted: | 0 | Site id: | TXPLU3000028317 |

---

**P272**
**SSE**
**1/4 - 1/2 Mile**
**Lower**

**TX WELLS** **TXPLU3000028316**

| | | | |
|---|---|---|---|
| Plugtrackn: | 28871 | | |
| Dateentere: | 05-DEC-05 | Ownname: | Chevron Environmental Mgmt Co. |
| Ownstreet: | 5959 Corporate Drive | Owncity: | Houston |
| Ownstate: | TX | Ownzip: | 77036 |
| Wellstreet: | 1023 Springdale | | |
| Wellcity: | Austin | Wellzip: | Not Reported |
| County: | Travis | | |
| Latitude: | 301544 | | |
| Lat dec: | 30.262222 | | |
| Longitude: | 974152 | | |
| Long dec: | -97.697777 | | |
| Brmod: | Not Reported | | |
| Gn: | 58438 | | |
| Gn1: | 58 | Gn75: | 43 |
| Gn25: | 8 | Ownwellno: | SEMW-16 |
| Typewater: | 0 | Typemon: | 1 |
| Typeinj: | 0 | Typedw: | 0 |
| Histdrille: | Unknown | Histdrllic: | Not Reported |
| Histdatedr: | Not Reported | Histtracki: | Not Reported |
| Histdiamin: | 4 | Histdepth: | 20 |

| | | | |
|---|---|---|---|
| Plugdate: | 11-NOV-05 | | |
| Plugmethco: | No Data | | |
| Plugopname: | Alfredo Palacios | | |
| Plugoplic: | 5036 | | |
| Plugmeth1: | 1 | Plugmeth2: | 0 |
| Plugmeth3: | 0 | Plugmeth4: | 0 |
| Plugmethot: | 0 | Plugvar: | Not Reported |
| Cdiam1: | Not Reported | Cfrom1: | Not Reported |
| Cto1: | Not Reported | Cdiam2: | Not Reported |
| Cfrom2: | Not Reported | Cto2: | Not Reported |
| Cdiam3: | Not Reported | Cfrom3: | Not Reported |
| Cto3: | Not Reported | Cbfrom1: | 0 |
| Cbto1: | 20 | Cbsacks1: | 4 cement bentonite grout |
| Cbfrom2: | Not Reported | Cbto2: | Not Reported |
| Cbsacks2: | Not Reported | Cbfrom3: | Not Reported |
| Cbto3: | Not Reported | Cbsacks3: | Not Reported |
| Cbfrom4: | Not Reported | Cbto4: | Not Reported |
| Cbsacks4: | Not Reported | Cbfrom5: | Not Reported |
| Cbto5: | Not Reported | Cbsacks5: | Not Reported |
| Compname: | BEST DRILLING SERVICES, INC | Compstreet: | P.O. BOX 845 |
| Compcity: | FRIENDSWOOD | Compstate: | TX |
| Compzip: | 77549 | Nameassig: | Alfredo Palacios |
| Traineenam: | Not Reported | Tnum: | Not Reported |
| Deleted: | 0 | Site id: | TXPLU3000028316 |

---

**P273**
**SSE** **TX WELLS** **TXPLU3000028321**
**1/4 - 1/2 Mile**
**Lower**

| | | | |
|---|---|---|---|
| Plugtrackn: | 28876 | | |
| Dateentere: | 05-DEC-05 | Ownname: | Chevron Environmental Mgmt Co. |
| Ownstreet: | 5959 Corporate Drive | Owncity: | Houston |
| Ownstate: | TX | Ownzip: | 77036 |
| Wellstreet: | 1023 Springdale | | |
| Wellcity: | Austin | Wellzip: | Not Reported |
| County: | Travis | | |
| Latitude: | 301544 | | |
| Lat dec: | 30.262222 | | |
| Longitude: | 974152 | | |
| Long dec: | -97.697777 | | |
| Brmod: | Not Reported | | |
| Gn: | 58438 | | |
| Gn1: | 58 | Gn75: | 43 |
| Gn25: | 8 | Ownwellno: | VEW 2-10 |
| Typewater: | 0 | Typemon: | 1 |
| Typeinj: | 0 | Typedw: | 0 |
| Histdrille: | Unknown | Histdrllic: | Not Reported |
| Histdatedr: | Not Reported | Histtracki: | Not Reported |
| Histdiamin: | 4 | Histdepth: | 20 |
| Plugdate: | 11-NOV-05 | | |
| Plugmethco: | No Data | | |
| Plugopname: | Alfredo Palacios | | |
| Plugoplic: | 5036 | | |
| Plugmeth1: | 1 | Plugmeth2: | 0 |
| Plugmeth3: | 0 | Plugmeth4: | 0 |
| Plugmethot: | 0 | Plugvar: | Not Reported |
| Cdiam1: | Not Reported | Cfrom1: | Not Reported |
| Cto1: | Not Reported | Cdiam2: | Not Reported |
| Cfrom2: | Not Reported | Cto2: | Not Reported |

| | | | |
|---|---|---|---|
| Cdiam3: | Not Reported | Cfrom3: | Not Reported |
| Cto3: | Not Reported | Cbfrom1: | 0 |
| Cbto1: | 20 | Cbsacks1: | 4 cement bentonite grout |
| Cbfrom2: | Not Reported | Cbto2: | Not Reported |
| Cbsacks2: | Not Reported | Cbfrom3: | Not Reported |
| Cbto3: | Not Reported | Cbsacks3: | Not Reported |
| Cbfrom4: | Not Reported | Cbto4: | Not Reported |
| Cbsacks4: | Not Reported | Cbfrom5: | Not Reported |
| Cbto5: | Not Reported | Cbsacks5: | Not Reported |
| Compname: | BEST DRILLING SERVICES, INC | Compstreet: | P.O. BOX 845 |
| Compcity: | FRIENDSWOOD | Compstate: | TX |
| Compzip: | 77549 | Nameassig: | Alfredo Palacios |
| Traineenam: | Not Reported | Tnum: | Not Reported |
| Deleted: | 0 | Site id: | TXPLU3000028321 |

---

**P274**
**SSE** **TX WELLS** **TXPLU3000028320**
**1/4 - 1/2 Mile**
**Lower**

| | | | |
|---|---|---|---|
| Plugtrackn: | 28875 | | |
| Dateentere: | 05-DEC-05 | Ownname: | Chevron Environmental Mgmt Co. |
| Ownstreet: | 5959 Corporate Drive | Owncity: | Houston |
| Ownstate: | TX | Ownzip: | 77036 |
| Wellstreet: | 1023 Springdale | | |
| Wellcity: | Austin | Wellzip: | Not Reported |
| County: | Travis | | |
| Latitude: | 301544 | | |
| Lat dec: | 30.262222 | | |
| Longitude: | 974152 | | |
| Long dec: | -97.697777 | | |
| Brmod: | Not Reported | | |
| Gn: | 58438 | | |
| Gn1: | 58 | Gn75: | 43 |
| Gn25: | 8 | Ownwellno: | SEMW-2 |
| Typewater: | 0 | Typemon: | 1 |
| Typeinj: | 0 | Typedw: | 0 |
| Histdrille: | Unknown | Histdrllic: | Not Reported |
| Histdatedr: | Not Reported | Histtracki: | Not Reported |
| Histdiamin: | 4 | Histdepth: | 20 |
| Plugdate: | 11-NOV-05 | | |
| Plugmethco: | No Data | | |
| Plugopname: | Alfredo Palacios | | |
| Plugoplic: | 5036 | | |
| Plugmeth1: | 1 | Plugmeth2: | 0 |
| Plugmeth3: | 0 | Plugmeth4: | 0 |
| Plugmethot: | 0 | Plugvar: | Not Reported |
| Cdiam1: | Not Reported | Cfrom1: | Not Reported |
| Cto1: | Not Reported | Cdiam2: | Not Reported |
| Cfrom2: | Not Reported | Cto2: | Not Reported |
| Cdiam3: | Not Reported | Cfrom3: | Not Reported |
| Cto3: | Not Reported | Cbfrom1: | 0 |
| Cbto1: | 20 | Cbsacks1: | 4 cement bentonite grout |
| Cbfrom2: | Not Reported | Cbto2: | Not Reported |
| Cbsacks2: | Not Reported | Cbfrom3: | Not Reported |
| Cbto3: | Not Reported | Cbsacks3: | Not Reported |
| Cbfrom4: | Not Reported | Cbto4: | Not Reported |
| Cbsacks4: | Not Reported | Cbfrom5: | Not Reported |
| Cbto5: | Not Reported | Cbsacks5: | Not Reported |
| Compname: | BEST DRILLING SERVICES, INC | Compstreet: | P.O. BOX 845 |

| | | | |
|---|---|---|---|
| Compcity: | FRIENDSWOOD | Compstate: | TX |
| Compzip: | 77549 | Nameassig: | Alfredo Palacios |
| Traineenam: | Not Reported | Tnum: | Not Reported |
| Deleted: | 0 | Site id: | TXPLU3000028320 |

---

**P275**
**SSE** **TX WELLS** **TXPLU3000028319**
**1/4 - 1/2 Mile**
**Lower**

| | | | |
|---|---|---|---|
| Plugtrackn: | 28874 | | |
| Dateentere: | 05-DEC-05 | Ownname: | Chevron Environmental Mgmt Co. |
| Ownstreet: | 5959 Corporate Drive | Owncity: | Houston |
| Ownstate: | TX | Ownzip: | 77036 |
| Wellstreet: | 1023 Springdale | | |
| Wellcity: | Austin | Wellzip: | Not Reported |
| County: | Travis | | |
| Latitude: | 301544 | | |
| Lat dec: | 30.262222 | | |
| Longitude: | 974152 | | |
| Long dec: | -97.697777 | | |
| Brmod: | Not Reported | | |
| Gn: | 58438 | | |
| Gn1: | 58 | Gn75: | 43 |
| Gn25: | 8 | Ownwellno: | SEMW-15 |
| Typewater: | 0 | Typemon: | 1 |
| Typeinj: | 0 | Typedw: | 0 |
| Histdrille: | Unknown | Histdrllic: | Not Reported |
| Histdatedr: | Not Reported | Histtracki: | Not Reported |
| Histdiamin: | 4 | Histdepth: | 20 |
| Plugdate: | 11-NOV-05 | | |
| Plugmethco: | No Data | | |
| Plugopname: | Alfredo Palacios | | |
| Plugoplic: | 5036 | | |
| Plugmeth1: | 1 | Plugmeth2: | 0 |
| Plugmeth3: | 0 | Plugmeth4: | 0 |
| Plugmethot: | 0 | Plugvar: | Not Reported |
| Cdiam1: | Not Reported | Cfrom1: | Not Reported |
| Cto1: | Not Reported | Cdiam2: | Not Reported |
| Cfrom2: | Not Reported | Cto2: | Not Reported |
| Cdiam3: | Not Reported | Cfrom3: | Not Reported |
| Cto3: | Not Reported | Cbfrom1: | 0 |
| Cbto1: | 20 | Cbsacks1: | 4 cement bentonite grout |
| Cbfrom2: | Not Reported | Cbto2: | Not Reported |
| Cbsacks2: | Not Reported | Cbfrom3: | Not Reported |
| Cbto3: | Not Reported | Cbsacks3: | Not Reported |
| Cbfrom4: | Not Reported | Cbto4: | Not Reported |
| Cbsacks4: | Not Reported | Cbfrom5: | Not Reported |
| Cbto5: | Not Reported | Cbsacks5: | Not Reported |
| Compname: | BEST DRILLING SERVICES, INC | Compstreet: | P.O. BOX 845 |
| Compcity: | FRIENDSWOOD | Compstate: | TX |
| Compzip: | 77549 | Nameassig: | Alfredo Palacios |
| Traineenam: | Not Reported | Tnum: | Not Reported |
| Deleted: | 0 | Site id: | TXPLU3000028319 |

| Map ID<br>Direction<br>Distance<br>Elevation | | Database | EDR ID Number |
|---|---|---|---|
| **P276**<br>**SSE**<br>**1/4 - 1/2 Mile**<br>**Lower** | | **TX WELLS** | **TXPLU3000028312** |

| | | | |
|---|---|---|---|
| Plugtrackn: | 28867 | | |
| Dateentere: | 05-DEC-05 | Ownname: | Chevron Environmental Mgmt Co. |
| Ownstreet: | 5959 Corporate Drive | Owncity: | Houston |
| Ownstate: | TX | Ownzip: | 77036 |
| Wellstreet: | 1023 Springdale | | |
| Wellcity: | Austin | Wellzip: | Not Reported |
| County: | Travis | | |
| Latitude: | 301544 | | |
| Lat dec: | 30.262222 | | |
| Longitude: | 974152 | | |
| Long dec: | -97.697777 | | |
| Brmod: | Not Reported | | |
| Gn: | 58438 | | |
| Gn1: | 58 | Gn75: | 43 |
| Gn25: | 8 | Ownwellno: | VEW-12 |
| Typewater: | 0 | Typemon: | 1 |
| Typeinj: | 0 | Typedw: | 0 |
| Histdrille: | Unknown | Histdrllic: | Not Reported |
| Histdatedr: | Not Reported | Histtracki: | Not Reported |
| Histdiamin: | 2 | Histdepth: | 25 |
| Plugdate: | 11-NOV-05 | | |
| Plugmethco: | No Data | | |
| Plugopname: | Alfredo Palacios | | |
| Plugoplic: | 5036 | | |
| Plugmeth1: | 1 | Plugmeth2: | 0 |
| Plugmeth3: | 0 | Plugmeth4: | 0 |
| Plugmethot: | 0 | Plugvar: | Not Reported |
| Cdiam1: | Not Reported | Cfrom1: | Not Reported |
| Cto1: | Not Reported | Cdiam2: | Not Reported |
| Cfrom2: | Not Reported | Cto2: | Not Reported |
| Cdiam3: | Not Reported | Cfrom3: | Not Reported |
| Cto3: | Not Reported | Cbfrom1: | 0 |
| Cbto1: | 25 | Cbsacks1: | 4 cement bentonite grout |
| Cbfrom2: | Not Reported | Cbto2: | Not Reported |
| Cbsacks2: | Not Reported | Cbfrom3: | Not Reported |
| Cbto3: | Not Reported | Cbsacks3: | Not Reported |
| Cbfrom4: | Not Reported | Cbto4: | Not Reported |
| Cbsacks4: | Not Reported | Cbfrom5: | Not Reported |
| Cbto5: | Not Reported | Cbsacks5: | Not Reported |
| Compname: | BEST DRILLING SERVICES, INC | Compstreet: | P.O. BOX 845 |
| Compcity: | FRIENDSWOOD | Compstate: | TX |
| Compzip: | 77549 | Nameassig: | Alfredo Palacios |
| Traineenam: | Not Reported | Tnum: | Not Reported |
| Deleted: | 0 | Site id: | TXPLU3000028312 |

| | | | |
|---|---|---|---|
| **P277**<br>**SSE**<br>**1/4 - 1/2 Mile**<br>**Lower** | | **TX WELLS** | **TXPLU3000028311** |

| | | | |
|---|---|---|---|
| Plugtrackn: | 28866 | | |
| Dateentere: | 05-DEC-05 | Ownname: | Chevron Environmental Mgmt Co. |
| Ownstreet: | 5959 Corporate Drive | Owncity: | Houston |
| Ownstate: | TX | Ownzip: | 77036 |
| Wellstreet: | 1023 Springdale | | |
| Wellcity: | Austin | Wellzip: | Not Reported |
| County: | Travis | | |
| Latitude: | 301544 | | |
| Lat dec: | 30.262222 | | |
| Longitude: | 974152 | | |
| Long dec: | -97.697777 | | |
| Brmod: | Not Reported | | |
| Gn: | 58438 | | |
| Gn1: | 58 | Gn75: | 43 |
| Gn25: | 8 | Ownwellno: | VEW-9 |
| Typewater: | 0 | Typemon: | 1 |
| Typeinj: | 0 | Typedw: | 0 |
| Histdrille: | Unknown | Histdrllic: | Not Reported |
| Histdatedr: | Not Reported | Histtracki: | Not Reported |
| Histdiamin: | 2 | Histdepth: | 25 |
| Plugdate: | 11-NOV-05 | | |
| Plugmethco: | No Data | | |
| Plugopname: | Alfredo Palacios | | |
| Plugoplic: | 5036 | | |
| Plugmeth1: | 1 | Plugmeth2: | 0 |
| Plugmeth3: | 0 | Plugmeth4: | 0 |
| Plugmethot: | 0 | Plugvar: | Not Reported |
| Cdiam1: | Not Reported | Cfrom1: | Not Reported |
| Cto1: | Not Reported | Cdiam2: | Not Reported |
| Cfrom2: | Not Reported | Cto2: | Not Reported |
| Cdiam3: | Not Reported | Cfrom3: | Not Reported |
| Cto3: | Not Reported | Cbfrom1: | 0 |
| Cbto1: | 25 | Cbsacks1: | 4 cement bentonite grout |
| Cbfrom2: | Not Reported | Cbto2: | Not Reported |
| Cbsacks2: | Not Reported | Cbfrom3: | Not Reported |
| Cbto3: | Not Reported | Cbsacks3: | Not Reported |
| Cbfrom4: | Not Reported | Cbto4: | Not Reported |
| Cbsacks4: | Not Reported | Cbfrom5: | Not Reported |
| Cbto5: | Not Reported | Cbsacks5: | Not Reported |
| Compname: | BEST DRILLING SERVICES, INC | Compstreet: | P.O. BOX 845 |
| Compcity: | FRIENDSWOOD | Compstate: | TX |
| Compzip: | 77549 | Nameassig: | Alfredo Palacios |
| Traineenam: | Not Reported | Tnum: | Not Reported |
| Deleted: | 0 | Site id: | TXPLU3000028311 |

---

**P278**
**SSE**
**1/4 - 1/2 Mile**
**Lower**

**TX WELLS** **TXPLU3000028309**

| | | | |
|---|---|---|---|
| Plugtrackn: | 28864 | | |
| Dateentere: | 05-DEC-05 | Ownname: | Chevron Environmental Mgmt Co. |
| Ownstreet: | 5959 Corporate Drive | Owncity: | Houston |
| Ownstate: | TX | Ownzip: | 77036 |
| Wellstreet: | 1023 Springdale | | |
| Wellcity: | Austin | Wellzip: | Not Reported |
| County: | Travis | | |
| Latitude: | 301544 | | |
| Lat dec: | 30.262222 | | |
| Longitude: | 974152 | | |

| | | | |
|---|---|---|---|
| Long dec: | -97.697777 | | |
| Brmod: | Not Reported | | |
| Gn: | 58438 | | |
| Gn1: | 58 | Gn75: | 43 |
| Gn25: | 8 | Ownwellno: | SEMW-1 |
| Typewater: | 0 | Typemon: | 1 |
| Typeinj: | 0 | Typedw: | 0 |
| Histdrille: | Unknown | Histdrllic: | Not Reported |
| Histdatedr: | Not Reported | Histtracki: | Not Reported |
| Histdiamin: | 4 | Histdepth: | 25 |
| Plugdate: | 11-NOV-05 | | |
| Plugmethco: | No Data | | |
| Plugopname: | Alfredo Palacios | | |
| Plugoplic: | 5036 | | |
| Plugmeth1: | 1 | Plugmeth2: | 0 |
| Plugmeth3: | 0 | Plugmeth4: | 0 |
| Plugmethot: | 0 | Plugvar: | Not Reported |
| Cdiam1: | Not Reported | Cfrom1: | Not Reported |
| Cto1: | Not Reported | Cdiam2: | Not Reported |
| Cfrom2: | Not Reported | Cto2: | Not Reported |
| Cdiam3: | Not Reported | Cfrom3: | Not Reported |
| Cto3: | Not Reported | Cbfrom1: | 0 |
| Cbto1: | 25 | Cbsacks1: | 6 cement bentonite grout |
| Cbfrom2: | Not Reported | Cbto2: | Not Reported |
| Cbsacks2: | Not Reported | Cbfrom3: | Not Reported |
| Cbto3: | Not Reported | Cbsacks3: | Not Reported |
| Cbfrom4: | Not Reported | Cbto4: | Not Reported |
| Cbsacks4: | Not Reported | Cbfrom5: | Not Reported |
| Cbto5: | Not Reported | Cbsacks5: | Not Reported |
| Compname: | BEST DRILLING SERVICES, INC | Compstreet: | P.O. BOX 845 |
| Compcity: | FRIENDSWOOD | Compstate: | TX |
| Compzip: | 77549 | Nameassig: | Alfredo Palacios |
| Traineenam: | Not Reported | Tnum: | Not Reported |
| Deleted: | 0 | Site id: | TXPLU3000028309 |

---

**P279**
**SSE**
**1/4 - 1/2 Mile**
**Lower**

**TX WELLS** **TXPLU3000028315**

| | | | |
|---|---|---|---|
| Plugtrackn: | 28870 | | |
| Dateentere: | 05-DEC-05 | Ownname: | Chevron Environmental Mgmt Co. |
| Ownstreet: | 5959 Corporate Drive | Owncity: | Houston |
| Ownstate: | TX | Ownzip: | 77036 |
| Wellstreet: | 1023 Springdale | | |
| Wellcity: | Austin | Wellzip: | Not Reported |
| County: | Travis | | |
| Latitude: | 301544 | | |
| Lat dec: | 30.262222 | | |
| Longitude: | 974152 | | |
| Long dec: | -97.697777 | | |
| Brmod: | Not Reported | | |
| Gn: | 58438 | | |
| Gn1: | 58 | Gn75: | 43 |
| Gn25: | 8 | Ownwellno: | RW-1 |
| Typewater: | 0 | Typemon: | 1 |
| Typeinj: | 0 | Typedw: | 0 |
| Histdrille: | Unknown | Histdrllic: | Not Reported |
| Histdatedr: | Not Reported | Histtracki: | Not Reported |
| Histdiamin: | 4 | Histdepth: | 25 |

| | | | |
|---|---|---|---|
| Plugdate: | 11-NOV-05 | | |
| Plugmethco: | No Data | | |
| Plugopname: | Alfredo Palacios | | |
| Plugoplic: | 5036 | | |
| Plugmeth1: | 1 | Plugmeth2: | 0 |
| Plugmeth3: | 0 | Plugmeth4: | 0 |
| Plugmethot: | 0 | Plugvar: | Not Reported |
| Cdiam1: | Not Reported | Cfrom1: | Not Reported |
| Cto1: | Not Reported | Cdiam2: | Not Reported |
| Cfrom2: | Not Reported | Cto2: | Not Reported |
| Cdiam3: | Not Reported | Cfrom3: | Not Reported |
| Cto3: | Not Reported | Cbfrom1: | 0 |
| Cbto1: | 25 | Cbsacks1: | 5 cement bentonite grout |
| Cbfrom2: | Not Reported | Cbto2: | Not Reported |
| Cbsacks2: | Not Reported | Cbfrom3: | Not Reported |
| Cbto3: | Not Reported | Cbsacks3: | Not Reported |
| Cbfrom4: | Not Reported | Cbto4: | Not Reported |
| Cbsacks4: | Not Reported | Cbfrom5: | Not Reported |
| Cbto5: | Not Reported | Cbsacks5: | Not Reported |
| Compname: | BEST DRILLING SERVICES, INC | Compstreet: | P.O. BOX 845 |
| Compcity: | FRIENDSWOOD | Compstate: | TX |
| Compzip: | 77549 | Nameassig: | Alfredo Palacios |
| Traineenam: | Not Reported | Tnum: | Not Reported |
| Deleted: | 0 | Site id: | TXPLU3000028315 |

---

**P280**
**SSE** **TX WELLS** **TXPLU3000028314**
**1/4 - 1/2 Mile**
**Lower**

| | | | |
|---|---|---|---|
| Plugtrackn: | 28869 | | |
| Dateentere: | 05-DEC-05 | Ownname: | Chevron Environmental Mgmt Co. |
| Ownstreet: | 5959 Corporate Drive | Owncity: | Houston |
| Ownstate: | TX | Ownzip: | 77036 |
| Wellstreet: | 1023 Springdale | | |
| Wellcity: | Austin | Wellzip: | Not Reported |
| County: | Travis | | |
| Latitude: | 301544 | | |
| Lat dec: | 30.262222 | | |
| Longitude: | 974152 | | |
| Long dec: | -97.697777 | | |
| Brmod: | Not Reported | | |
| Gn: | 58438 | | |
| Gn1: | 58 | Gn75: | 43 |
| Gn25: | 8 | Ownwellno: | RW-4 & SEMW-32 |
| Typewater: | 0 | Typemon: | 1 |
| Typeinj: | 0 | Typedw: | 0 |
| Histdrille: | Unknown | Histdrllic: | Not Reported |
| Histdatedr: | Not Reported | Histtracki: | Not Reported |
| Histdiamin: | 6 | Histdepth: | 25 |
| Plugdate: | 11-NOV-05 | | |
| Plugmethco: | No Data | | |
| Plugopname: | Alfredo Palacios | | |
| Plugoplic: | 5036 | | |
| Plugmeth1: | 1 | Plugmeth2: | 0 |
| Plugmeth3: | 0 | Plugmeth4: | 0 |
| Plugmethot: | 0 | Plugvar: | Not Reported |
| Cdiam1: | Not Reported | Cfrom1: | Not Reported |
| Cto1: | Not Reported | Cdiam2: | Not Reported |
| Cfrom2: | Not Reported | Cto2: | Not Reported |

| | | | |
|---|---|---|---|
| Cdiam3: | Not Reported | Cfrom3: | Not Reported |
| Cto3: | Not Reported | Cbfrom1: | 0 |
| Cbto1: | 25 | Cbsacks1: | 6 cement bentonite grout |
| Cbfrom2: | Not Reported | Cbto2: | Not Reported |
| Cbsacks2: | Not Reported | Cbfrom3: | Not Reported |
| Cbto3: | Not Reported | Cbsacks3: | Not Reported |
| Cbfrom4: | Not Reported | Cbto4: | Not Reported |
| Cbsacks4: | Not Reported | Cbfrom5: | Not Reported |
| Cbto5: | Not Reported | Cbsacks5: | Not Reported |
| Compname: | BEST DRILLING SERVICES, INC | Compstreet: | P.O. BOX 845 |
| Compcity: | FRIENDSWOOD | Compstate: | TX |
| Compzip: | 77549 | Nameassig: | Alfredo Palacios |
| Traineenam: | Not Reported | Tnum: | Not Reported |
| Deleted: | 0 | Site id: | TXPLU3000028314 |

---

**P281**
**SSE** **TX WELLS** **TXPLU3000028313**
**1/4 - 1/2 Mile**
**Lower**

| | | | |
|---|---|---|---|
| Plugtrackn: | 28868 | | |
| Dateentere: | 05-DEC-05 | Ownname: | Chevron Environmental Mgmt Co. |
| Ownstreet: | 5959 Corporate Drive | Owncity: | Houston |
| Ownstate: | TX | Ownzip: | 77036 |
| Wellstreet: | 1023 Springdale | | |
| Wellcity: | Austin | Wellzip: | Not Reported |
| County: | Travis | | |
| Latitude: | 301544 | | |
| Lat dec: | 30.262222 | | |
| Longitude: | 974152 | | |
| Long dec: | -97.697777 | | |
| Brmod: | Not Reported | | |
| Gn: | 58438 | | |
| Gn1: | 58 | Gn75: | 43 |
| Gn25: | 8 | Ownwellno: | VEW-15 |
| Typewater: | 0 | Typemon: | 1 |
| Typeinj: | 0 | Typedw: | 0 |
| Histdrille: | Unknown | Histdrllic: | Not Reported |
| Histdatedr: | Not Reported | Histtracki: | Not Reported |
| Histdiamin: | 2 | Histdepth: | 25 |
| Plugdate: | 11-NOV-05 | | |
| Plugmethco: | No Data | | |
| Plugopname: | Alfredo Palacios | | |
| Plugoplic: | 5036 | | |
| Plugmeth1: | 1 | Plugmeth2: | 0 |
| Plugmeth3: | 0 | Plugmeth4: | 0 |
| Plugmethot: | 0 | Plugvar: | Not Reported |
| Cdiam1: | Not Reported | Cfrom1: | Not Reported |
| Cto1: | Not Reported | Cdiam2: | Not Reported |
| Cfrom2: | Not Reported | Cto2: | Not Reported |
| Cdiam3: | Not Reported | Cfrom3: | Not Reported |
| Cto3: | Not Reported | Cbfrom1: | 0 |
| Cbto1: | 25 | Cbsacks1: | 4 cement bentonite grout |
| Cbfrom2: | Not Reported | Cbto2: | Not Reported |
| Cbsacks2: | Not Reported | Cbfrom3: | Not Reported |
| Cbto3: | Not Reported | Cbsacks3: | Not Reported |
| Cbfrom4: | Not Reported | Cbto4: | Not Reported |
| Cbsacks4: | Not Reported | Cbfrom5: | Not Reported |
| Cbto5: | Not Reported | Cbsacks5: | Not Reported |
| Compname: | BEST DRILLING SERVICES, INC | Compstreet: | P.O. BOX 845 |

| | | | |
|---|---|---|---|
| Compcity: | FRIENDSWOOD | Compstate: | TX |
| Compzip: | 77549 | Nameassig: | Alfredo Palacios |
| Traineenam: | Not Reported | Tnum: | Not Reported |
| Deleted: | 0 | Site id: | TXPLU3000028313 |

---

**Q282**
**SE**
**1/4 - 1/2 Mile**
**Higher**

**TX WELLS** **TXDOL2000154935**

| | | | |
|---|---|---|---|
| Fid: | 154934 | Rec id: | 154931 |
| Edr site i: | 767 | Owner: | EQUIVA SERVICES, LLC. |
| Ownerwell: | No Data | | |
| Address: | PBM 284 40M 1960W | | <br>HOUSTON ,TX77090 |
| Grid: | 58-43-8 | | |
| Waddress: | 1121 SPRINGDALE ROAD | | <br>AUSTIN ,TX |
| Lat : | 30° 15 53N | Wcounty: | Travis |
| Long : | 097° 41 37 W | Elevation: | No Data |
| Gpsused: | No Data | Typeofwork: | New Well |
| Propuse: | Monitor | Sdate: | Not Reported |
| Completedd: | Not Reported | | |
| Diameter: | 10 in From Surface To 30 ft | | |
| Dmethod: | Hollow Stem Auger | | |
| Bcompletio: | Not Reported | | |
| Packedfrom: | 6 ft to 29.5 ft | | |
| Packsize: | Not Reported | | |
| Finterval: | From 0 ft to 6 ft with 1 (#sacks and material) | | |
| Sinterval: | No Data | | |
| Tinterval: | No Data | | |
| Usedmethod: | No Data | Cementedby: | JOSE LANDEROS |
| Contaminat: | No Data | Propertyli: | No Data |
| Verrimetho: | No Data | Variance: | No Data |
| Surface: | Alternative Procedure Used | Staticleve: | No Data |
| Flow: | No Data | | |
| Packers: | No Data | | |
| Cementinwe: | No Data | Typepump: | No Data |
| Pumpbowl: | Not Reported | Welltests: | No Data |
| Yield: | Not Reported | | |
| Watertype: | No Data | Stratadept: | No Data |
| Chemicalma: | No Data | Undesirabl: | No |
| Companynam: | GEOPROJECTS INTERNATIONAL | Companyadd: | 8834 CIRCLE DRIVE |
| Ccitystate: | AUSTIN , TX 78736 | Licensenum: | 2551 |
| Wsignature: | JOSE LANDEROS | Dsignature: | No Data |
| Regnum: | No Data | | |
| Comments : | No Data | | |
| Site id: | TXDOL2000154935 | | |

---

**Q283**
**SE**
**1/4 - 1/2 Mile**
**Higher**

**TX WELLS** **TXMON3000000409**

# GEOCHECK® - PHYSICAL SETTING SOURCE MAP FINDINGS

| | | | |
|---|---|---|---|
| Dateentere: | 20-APR-01 | Ownname: | EQUIVA SERVICES, LLC. |
| Ownstreet: | PBM 284 40M 1960W | | |
| Owncity: | HOUSTON | Ownstate: | TX |
| Ownzip: | 77090 | County: | Travis |
| Wellstreet: | 1121 SPRINGDALE ROAD | | |
| Wellcity: | AUSTIN | Wellzip: | Not Reported |
| Own: | Not Reported | | |
| Lat dec: | 30.264722 | | |
| Long dec: | -97.69361 | | |
| Elev: | 0 | | |
| Brandmodel: | Not Reported | | |
| Gn: | 58438 | | |
| Gn1: | 58 | Gn75: | 43 |
| Gn25: | 8 | Twn: | 1 |
| Twd: | 0 | Twr: | 0 |
| Twrp: | 0 | Twrg: | 0 |
| Um: | 1 | Ue: | 0 |
| Ud: | 0 | Uin: | 0 |
| Uir: | 0 | Ug: | 0 |
| Uij: | 0 | Up: | 0 |
| Udw: | 0 | Ut: | 0 |
| Us: | 0 | Uf: | 0 |
| Pby: | 0 | Pbn: | 0 |
| Datestart: | 16-MAR-01 | Datecomp: | 16-MAR-01 |
| Dia1: | 10 | Dia1to: | 30 |
| Dia2: | Not Reported | Dia2from: | Not Reported |
| Dia2to: | Not Reported | Dia3: | Not Reported |
| Dia3from: | Not Reported | Dia3to: | Not Reported |
| Dmdriven: | 0 | Dmairrotar: | 0 |
| Dmmudrotar: | 0 | Dmbored: | 0 |
| Dmairham: | 0 | Dmcabletoo: | 0 |
| Dmjetted: | 0 | Dmhollowst: | 1 |
| Dmrevcirc: | 0 | Dmotherck: | 0 |
| Dmother: | Not Reported | Bco: | 0 |
| Bcs: | 0 | Bcg: | 1 |
| Bcgs: | Not Reported | Bcu: | 0 |
| Bcoc: | 0 | Bcot: | Not Reported |
| Gpf: | 6 | Gpt: | 29.5 |
| Cemfrom1: | 0 | Cemto1: | 6 |
| Nosacks1: | 1 | Cemfrom2: | Not Reported |
| Cemto2: | Not Reported | Nosacks2: | Not Reported |
| Cemfrom3: | Not Reported | Cemto3: | Not Reported |
| Nosacks3: | Not Reported | Cementmeth: | Not Reported |
| Cementby: | JOSE LANDEROS | Ds: | Not Reported |
| Dpl: | Not Reported | Dsv: | Not Reported |
| Appvar: | Not Reported | Scs: | 0 |
| Scsv: | 0 | Scp: | 0 |
| Sca: | 1 | Watlev: | Not Reported |
| Watlevdate: | Not Reported | Artflow: | Not Reported |
| Wellplug48: | 0 | Tpturbine: | 0 |
| Tpjet: | 0 | Tpsubmersi: | 0 |
| Tpcylinder: | 0 | Tpotherck: | 0 |
| Tpother: | Not Reported | Pumpbowlde: | Not Reported |
| Wtpump: | 0 | Wtbailer: | 0 |
| Wtjetted: | 0 | Wtestimate: | 0 |
| Welltestyi: | Not Reported | Welltestdr: | Not Reported |
| Welltesthr: | Not Reported | Watqualund: | 0 |
| Watqualu 1: | 1 | Watertype: | Not Reported |
| Stratdepth: | Not Reported | Chemanaly: | 0 |
| Chemanaln: | 0 | Undnatural: | 0 |

| | | | |
|---|---|---|---|
| Untype: | Not Reported | Undhydro: | 0 |
| Undhaz: | 0 | Undotherck: | 0 |
| Undother: | Not Reported | | |
| Undcertify: | 0 | Compname: | GEOPROJECTS INTERNATIONAL |
| Drllicno: | 2551 | | |
| Compstreet: | 8834 CIRCLE DRIVE | Compcity: | AUSTIN |
| Compstate: | TX | Compzip: | 78736 |
| Drillernam: | JOSE LANDEROS | Traineenam: | Not Reported |
| Tnum: | Not Reported | | |
| Comments: | Not Reported | | |
| Confidenti: | 0 | Letterrecv: | Not Reported |
| Deleted: | 0 | Insdate: | Not Reported |
| Site id: | TXMON3000000409 | | |
| Latitude: | 30.264722 | | |
| Longitude: | -97.69361 | | |

---

**N284**
**WSW** **TX WELLS** **TXDOL2000154019**
**1/4 - 1/2 Mile**
**Higher**

| | | | |
|---|---|---|---|
| Fid: | 154018 | Rec id: | 154013 |
| Edr site i: | 60382 | Owner: | ACC Eastview |
| Ownerwell: | MW-4 | | |
| Address: | 3401 Webberville Rd | | <br>Austin ,TX78702 |
| Grid: | 58-43-8 | | |
| Waddress: | 3401 Webberville Rd | | <br>Austin ,TX78702 |
| Lat : | 30° 16 00N | Wcounty: | Travis |
| Long : | 097° 42 26 W | Elevation: | No Data |
| Gpsused: | No Data | Typeofwork: | New Well |
| Propuse: | Monitor | Sdate: | Not Reported |
| Completedd: | Not Reported | | |
| Diameter: | 2 in From Surface To 15 ft | | |
| Dmethod: | Driven | | |
| Bcompletio: | Open Hole | | |
| Packedfrom: | Not Reported | | |
| Packsize: | Not Reported | | |
| Finterval: | From 15 ft to 3 ft with .4 sand (#sacks and material) | | |
| Sinterval: | From 3 ft to 0 ft with .1 Bentonite (#sacks and material) | | |
| Tinterval: | No Data | | |
| Usedmethod: | No Data | Cementedby: | ESN |
| Contaminat: | No Data | Propertyli: | No Data |
| Verrimetho: | No Data | Variance: | No Data |
| Surface: | Surface Slab Installed | Staticleve: | No Data |
| Flow: | No Data | | |
| Packers: | No Data | | |
| Cementinwe: | No Data | Typepump: | No Data |
| Pumpbowl: | Not Reported | Welltests: | No Data |
| Yield: | Not Reported | | |
| Watertype: | No Data | Stratadept: | No Data |
| Chemicalma: | No | Undesirabl: | No |
| Companynam: | ESN | Companyadd: | 14493 S. Padre Island Dr. A388 |
| Ccitystate: | Corpus Christi , TX 78418 | Licensenum: | 4928 |
| Wsignature: | John W. Braden | Dsignature: | No Data |
| Regnum: | No Data | | |
| Comments : | No Data | | |
| Site id: | TXDOL2000154019 | | |

| Map ID<br>Direction<br>Distance<br>Elevation | | Database | EDR ID Number |
|---|---|---|---|
| **N285**<br>**WSW**<br>**1/4 - 1/2 Mile**<br>**Higher** | | **TX WELLS** | **TXMON3000059328** |

| | | | |
|---|---|---|---|
| Dateentere: | 06-JUN-05 | Ownname: | ACC Eastview |
| Ownstreet: | 3401 Webberville Rd | | |
| Owncity: | Austin | Ownstate: | TX |
| Ownzip: | 78702 | County: | Travis |
| Wellstreet: | 3401 Webberville Rd | | |
| Wellcity: | Austin | Wellzip: | 78702 |
| Own: | MW-4 | | |
| Lat dec: | 30.266666 | | |
| Long dec: | -97.707222 | | |
| Elev: | 0 | | |
| Brandmodel: | Not Reported | | |
| Gn: | 58438 | | |
| Gn1: | 58 | Gn75: | 43 |
| Gn25: | 8 | Twn: | 1 |
| Twd: | 0 | Twr: | 0 |
| Twrp: | 0 | Twrg: | 0 |
| Um: | 1 | Ue: | 0 |
| Ud: | 0 | Uin: | 0 |
| Uir: | 0 | Ug: | 0 |
| Uij: | 0 | Up: | 0 |
| Udw: | 0 | Ut: | 0 |
| Us: | 0 | Uf: | 0 |
| Pby: | 0 | Pbn: | 0 |
| Datestart: | 12-APR-05 | Datecomp: | 12-APR-05 |
| Dia1: | 2 | Dia1to: | 15 |
| Dia2: | Not Reported | Dia2from: | Not Reported |
| Dia2to: | Not Reported | Dia3: | Not Reported |
| Dia3from: | Not Reported | Dia3to: | Not Reported |
| Dmdriven: | 1 | Dmairrotar: | 0 |
| Dmmudrotar: | 0 | Dmbored: | 0 |
| Dmairham: | 0 | Dmcabletoo: | 0 |
| Dmjetted: | 0 | Dmhollowst: | 0 |
| Dmrevcirc: | 0 | Dmotherck: | 0 |
| Dmother: | Not Reported | Bco: | 1 |
| Bcs: | 0 | Bcg: | 0 |
| Bcgs: | Not Reported | Bcu: | 0 |
| Bcoc: | 0 | Bcot: | Not Reported |
| Gpf: | Not Reported | Gpt: | Not Reported |
| Cemfrom1: | 15 | Cemto1: | 3 |
| Nosacks1: | .4 sand | Cemfrom2: | 3 |
| Cemto2: | 0 | Nosacks2: | .1 Bentonite |
| Cemfrom3: | Not Reported | Cemto3: | Not Reported |
| Nosacks3: | Not Reported | Cementmeth: | Not Reported |
| Cementby: | ESN | Ds: | Not Reported |
| Dpl: | Not Reported | Dsv: | Not Reported |
| Appvar: | Not Reported | Scs: | 1 |
| Scsv: | 0 | Scp: | 0 |
| Sca: | 0 | Watlev: | Not Reported |
| Watlevdate: | Not Reported | Artflow: | Not Reported |
| Wellplug48: | 0 | Tpturbine: | 0 |

| | | | |
|---|---|---|---|
| Tpjet: | 0 | Tpsubmersi: | 0 |
| Tpcylinder: | 0 | Tpotherck: | 0 |
| Tpother: | Not Reported | Pumpbowlde: | Not Reported |
| Wtpump: | 0 | Wtbailer: | 0 |
| Wtjetted: | 0 | Wtestimate: | 0 |
| Welltestyi: | Not Reported | Welltestdr: | Not Reported |
| Welltesthr: | Not Reported | Watqualund: | 0 |
| Watqualu 1: | 1 | Watertype: | Not Reported |
| Stratdepth: | Not Reported | Chemanaly: | 0 |
| Chemanaln: | 1 | Undnatural: | 0 |
| Untype: | Not Reported | Undhydro: | 0 |
| Undhaz: | 0 | Undotherck: | 0 |
| Undother: | Not Reported | | |
| Undcertify: | 0 | Compname: | ESN |
| Drllicno: | 4928 | | |
| Compstreet: | 14493 S. Padre Island Dr. A388 | Compcity: | Corpus Christi |
| Compstate: | TX | Compzip: | 78418 |
| Drillernam: | John W. Braden | Traineenam: | Not Reported |
| Tnum: | Not Reported | | |
| Comments: | Not Reported | | |
| Confidenti: | 0 | Letterrecv: | Not Reported |
| Deleted: | 0 | Insdate: | Not Reported |
| Site id: | TXMON3000059328 | | |
| Latitude: | 30.266666 | | |
| Longitude: | -97.707222 | | |

---

**N286**
**WSW**
**1/4 - 1/2 Mile**
**Higher**

**TX WELLS** **TXPLU3000059006**

| | | | |
|---|---|---|---|
| Plugtrackn: | 60020 | | |
| Dateentere: | 10-NOV-09 | Ownname: | Lifeworks |
| Ownstreet: | 3700 South 1st Street | Owncity: | Austin |
| Ownstate: | TX | Ownzip: | 78704 |
| Wellstreet: | 800 Pleasant Valley Road | | |
| Wellcity: | Austin | Wellzip: | 78702 |
| County: | Travis | | |
| Latitude: | 301555 | | |
| Lat dec: | 30.265277 | | |
| Longitude: | 974224 | | |
| Long dec: | -97.706666 | | |
| Brmod: | Google Earth | | |
| Gn: | 58438 | | |
| Gn1: | 58 | Gn75: | 43 |
| Gn25: | 8 | Ownwellno: | MW-1 |
| Typewater: | 0 | Typemon: | 1 |
| Typeinj: | 0 | Typedw: | 0 |
| Histdrille: | Not Reported | Histdrllic: | Not Reported |
| Histdatedr: | Not Reported | Histtracki: | Not Reported |
| Histdiamin: | Not Reported | Histdepth: | Not Reported |
| Plugdate: | 29-OCT-09 | | |
| Plugmethco: | No Data | | |
| Plugopname: | Kevin Denson | | |
| Plugoplic: | 54616 | | |
| Plugmeth1: | 0 | Plugmeth2: | 0 |
| Plugmeth3: | 1 | Plugmeth4: | 0 |
| Plugmethot: | 0 | Plugvar: | Not Reported |
| Cdiam1: | Not Reported | Cfrom1: | Not Reported |
| Cto1: | Not Reported | Cdiam2: | Not Reported |
| Cfrom2: | Not Reported | Cto2: | Not Reported |

| | | | |
|---|---|---|---|
| Cdiam3: | Not Reported | Cfrom3: | Not Reported |
| Cto3: | Not Reported | Cbfrom1: | 0 |
| Cbto1: | 2 | Cbsacks1: | 1 cement |
| Cbfrom2: | 2 | Cbto2: | 30 |
| Cbsacks2: | < 1 bentonite | Cbfrom3: | Not Reported |
| Cbto3: | Not Reported | Cbsacks3: | Not Reported |
| Cbfrom4: | Not Reported | Cbto4: | Not Reported |
| Cbsacks4: | Not Reported | Cbfrom5: | Not Reported |
| Cbto5: | Not Reported | Cbsacks5: | Not Reported |
| Compname: | Terracon | Compstreet: | 5307 Industrial Oaks |
| Compcity: | Austin | Compstate: | TX |
| Compzip: | 78735 | Nameassig: | Kevin Denson |
| Traineenam: | Not Reported | Tnum: | Not Reported |
| Deleted: | 0 | Site id: | TXPLU3000059006 |

---

**N287**
**WSW** **TX WELLS** **TXDOL2000154018**
**1/4 - 1/2 Mile**
**Higher**

| | | | |
|---|---|---|---|
| Fid: | 154017 | Rec id: | 154012 |
| Edr site i: | 60384 | Owner: | ACC Eastview |
| Ownerwell: | MW-5 | | |
| Address: | 3401 Webberville Rd | | <br>Austin ,TX78702 |
| Grid: | 58-43-8 | | |
| Waddress: | 3401 Webberville Rd | | <br>Austin ,TX78702 |
| Lat : | 30° 16 02N | Wcounty: | Travis |
| Long : | 097° 42 27 W | Elevation: | No Data |
| Gpsused: | No Data | Typeofwork: | New Well |
| Propuse: | Monitor | Sdate: | Not Reported |
| Completedd: | Not Reported | | |
| Diameter: | 2 in From Surface To 15 ft | | |
| Dmethod: | Driven | | |
| Bcompletio: | Open Hole | | |
| Packedfrom: | Not Reported | | |
| Packsize: | Not Reported | | |
| Finterval: | From 15 ft to 3 ft with .4 sand (#sacks and material) | | |
| Sinterval: | From 3 ft to 0 ft with .1 Bentonite (#sacks and material) | | |
| Tinterval: | No Data | | |
| Usedmethod: | No Data | Cementedby: | ESN |
| Contaminat: | No Data | Propertyli: | No Data |
| Verrimetho: | No Data | Variance: | No Data |
| Surface: | Surface Slab Installed | Staticleve: | No Data |
| Flow: | No Data | | |
| Packers: | No Data | | |
| Cementinwe: | No Data | Typepump: | No Data |
| Pumpbowl: | Not Reported | Welltests: | No Data |
| Yield: | Not Reported | | |
| Watertype: | No Data | Stratadept: | No Data |
| Chemicalma: | No | Undesirabl: | No |
| Companynam: | ESN | Companyadd: | 14493 S. Padre Island Dr. A388 |
| Ccitystate: | Corpus Christi , TX 78418 | Licensenum: | 4928 |
| Wsignature: | John W. Braden | Dsignature: | No Data |
| Regnum: | No Data | | |
| Comments : | No Data | | |
| Site id: | TXDOL2000154018 | | |

| Map ID<br>Direction<br>Distance<br>Elevation | | Database | EDR ID Number |
|---|---|---|---|
| **N288**<br>**WSW**<br>**1/4 - 1/2 Mile**<br>**Higher** | | **TX WELLS** | **TXMON3000059330** |

| | | | |
|---|---|---|---|
| Dateentere: | 06-JUN-05 | Ownname: | ACC Eastview |
| Ownstreet: | 3401 Webberville Rd | | |
| Owncity: | Austin | Ownstate: | TX |
| Ownzip: | 78702 | County: | Travis |
| Wellstreet: | 3401 Webberville Rd | | |
| Wellcity: | Austin | Wellzip: | 78702 |
| Own: | MW-5 | | |
| Lat dec: | 30.267221 | | |
| Long dec: | -97.7075 | | |
| Elev: | 0 | | |
| Brandmodel: | Not Reported | | |
| Gn: | 58438 | | |
| Gn1: | 58 | Gn75: | 43 |
| Gn25: | 8 | Twn: | 1 |
| Twd: | 0 | Twr: | 0 |
| Twrp: | 0 | Twrg: | 0 |
| Um: | 1 | Ue: | 0 |
| Ud: | 0 | Uin: | 0 |
| Uir: | 0 | Ug: | 0 |
| Uij: | 0 | Up: | 0 |
| Udw: | 0 | Ut: | 0 |
| Us: | 0 | Uf: | 0 |
| Pby: | 0 | Pbn: | 0 |
| Datestart: | 12-APR-05 | Datecomp: | 12-APR-05 |
| Dia1: | 2 | Dia1to: | 15 |
| Dia2: | Not Reported | Dia2from: | Not Reported |
| Dia2to: | Not Reported | Dia3: | Not Reported |
| Dia3from: | Not Reported | Dia3to: | Not Reported |
| Dmdriven: | 1 | Dmairrotar: | 0 |
| Dmmudrotar: | 0 | Dmbored: | 0 |
| Dmairham: | 0 | Dmcabletoo: | 0 |
| Dmjetted: | 0 | Dmhollowst: | 0 |
| Dmrevcirc: | 0 | Dmotherck: | 0 |
| Dmother: | Not Reported | Bco: | 1 |
| Bcs: | 0 | Bcg: | 0 |
| Bcgs: | Not Reported | Bcu: | 0 |
| Bcoc: | 0 | Bcot: | Not Reported |
| Gpf: | Not Reported | Gpt: | Not Reported |
| Cemfrom1: | 15 | Cemto1: | 3 |
| Nosacks1: | .4 sand | Cemfrom2: | 3 |
| Cemto2: | 0 | Nosacks2: | .1 Bentonite |
| Cemfrom3: | Not Reported | Cemto3: | Not Reported |
| Nosacks3: | Not Reported | Cementmeth: | Not Reported |
| Cementby: | ESN | Ds: | Not Reported |
| Dpl: | Not Reported | Dsv: | Not Reported |
| Appvar: | Not Reported | Scs: | 1 |
| Scsv: | 0 | Scp: | 0 |
| Sca: | 0 | Watlev: | Not Reported |
| Watlevdate: | Not Reported | Artflow: | Not Reported |
| Wellplug48: | 0 | Tpturbine: | 0 |

| | | | |
|---|---|---|---|
| Tpjet: | 0 | Tpsubmersi: | 0 |
| Tpcylinder: | 0 | Tpotherck: | 0 |
| Tpother: | Not Reported | Pumpbowlde: | Not Reported |
| Wtpump: | 0 | Wtbailer: | 0 |
| Wtjetted: | 0 | Wtestimate: | 0 |
| Welltestyi: | Not Reported | Welltestdr: | Not Reported |
| Welltesthr: | Not Reported | Watqualund: | 0 |
| Watqualu 1: | 1 | Watertype: | Not Reported |
| Stratdepth: | Not Reported | Chemanaly: | 0 |
| Chemanaln: | 1 | Undnatural: | 0 |
| Untype: | Not Reported | Undhydro: | 0 |
| Undhaz: | 0 | Undotherck: | 0 |
| Undother: | Not Reported | | |
| Undcertify: | 0 | Compname: | ESN |
| Drllicno: | 4928 | | |
| Compstreet: | 14493 S. Padre Island Dr. A388 | Compcity: | Corpus Christi |
| Compstate: | TX | Compzip: | 78418 |
| Drillernam: | John W. Braden | Traineenam: | Not Reported |
| Tnum: | Not Reported | | |
| Comments: | Not Reported | | |
| Confidenti: | 0 | Letterrecv: | Not Reported |
| Deleted: | 0 | Insdate: | Not Reported |
| Site id: | TXMON3000059330 | | |
| Latitude: | 30.267221 | | |
| Longitude: | -97.7075 | | |

---

**R289**
**NW**
**1/4 - 1/2 Mile**
**Higher**

**TX WELLS** **TXMON3000137846**

| | | | |
|---|---|---|---|
| Dateentere: | 20-APR-08 | Ownname: | City of Austin |
| Ownstreet: | P.O. Box 1088 | | |
| Owncity: | Austin | Ownstate: | TX |
| Ownzip: | 78767 | County: | Travis |
| Wellstreet: | 1172 Ridgeway Drive | | |
| Wellcity: | Austin | Wellzip: | 78702 |
| Own: | B7 | | |
| Lat dec: | 30.273888 | | |
| Long dec: | -97.704722 | | |
| Elev: | 0 | | |
| Brandmodel: | Magellan Explorist | | |
| Gn: | 58438 | | |
| Gn1: | 58 | Gn75: | 43 |
| Gn25: | 8 | Twn: | 1 |
| Twd: | 0 | Twr: | 0 |
| Twrp: | 0 | Twrg: | 0 |
| Um: | 0 | Ue: | 1 |
| Ud: | 0 | Uin: | 0 |
| Uir: | 0 | Ug: | 0 |
| Uij: | 0 | Up: | 0 |
| Udw: | 0 | Ut: | 0 |
| Us: | 0 | Uf: | 0 |
| Pby: | 0 | Pbn: | 0 |
| Datestart: | 04-MAR-08 | Datecomp: | 04-MAR-08 |
| Dia1: | 2 | Dia1to: | 5.5 |
| Dia2: | Not Reported | Dia2from: | Not Reported |
| Dia2to: | Not Reported | Dia3: | Not Reported |
| Dia3from: | Not Reported | Dia3to: | Not Reported |
| Dmdriven: | 0 | Dmairrotar: | 0 |
| Dmmudrotar: | 0 | Dmbored: | 0 |

| | | | |
|---|---|---|---|
| Dmairham: | 0 | Dmcabletoo: | 0 |
| Dmjetted: | 0 | Dmhollowst: | 0 |
| Dmrevcirc: | 0 | Dmotherck: | 1 |
| Dmother: | Direct Push | Bco: | 0 |
| Bcs: | 0 | Bcg: | 0 |
| Bcgs: | Not Reported | Bcu: | 0 |
| Bcoc: | 1 | Bcot: | Plugged |
| Gpf: | Not Reported | Gpt: | Not Reported |
| Cemfrom1: | Not Reported | Cemto1: | Not Reported |
| Nosacks1: | Not Reported | Cemfrom2: | Not Reported |
| Cemto2: | Not Reported | Nosacks2: | Not Reported |
| Cemfrom3: | Not Reported | Cemto3: | Not Reported |
| Nosacks3: | Not Reported | Cementmeth: | Not Reported |
| Cementby: | Not Reported | Ds: | Not Reported |
| Dpl: | Not Reported | Dsv: | Not Reported |
| Appvar: | Not Reported | Scs: | 0 |
| Scsv: | 0 | Scp: | 0 |
| Sca: | 0 | Watlev: | Not Reported |
| Watlevdate: | Not Reported | Artflow: | Not Reported |
| Wellplug48: | 1 | Tpturbine: | 0 |
| Tpjet: | 0 | Tpsubmersi: | 0 |
| Tpcylinder: | 0 | Tpotherck: | 0 |
| Tpother: | Not Reported | Pumpbowlde: | Not Reported |
| Wtpump: | 0 | Wtbailer: | 0 |
| Wtjetted: | 0 | Wtestimate: | 0 |
| Welltestyi: | Not Reported | Welltestdr: | Not Reported |
| Welltesthr: | Not Reported | Watqualund: | 0 |
| Watqualu 1: | 0 | Watertype: | Not Reported |
| Stratdepth: | Not Reported | Chemanaly: | 0 |
| Chemanaln: | 0 | Undnatural: | 0 |
| Untype: | Not Reported | Undhydro: | 0 |
| Undhaz: | 0 | Undotherck: | 0 |
| Undother: | Not Reported | | |
| Undcertify: | 0 | Compname: | MagnaCore Drilling & Environmental Services |
| Drllicno: | 54735 | | |
| Compstreet: | 906 W. McDermott Dr., #116-313 | Compcity: | Allen |
| Compstate: | TX | Compzip: | 75013 |
| Drillernam: | Cedric Cascio | Traineenam: | Keith Burdick |
| Tnum: | 57667 | | |
| Comments: | Not Reported | | |
| Confidenti: | 0 | Letterrecv: | Not Reported |
| Deleted: | 0 | Insdate: | Not Reported |
| Site id: | TXMON3000137846 | | |
| Latitude: | 30.273888 | | |
| Longitude: | -97.704722 | | |

---

**R290**
**NW**
**1/4 - 1/2 Mile**
**Higher**

**TX WELLS** **TXMON3000137845**

| | | | |
|---|---|---|---|
| Dateentere: | 20-APR-08 | Ownname: | City of Austin |
| Ownstreet: | P.O. Box 1088 | | |
| Owncity: | Austin | Ownstate: | TX |
| Ownzip: | 78767 | County: | Travis |
| Wellstreet: | 1170 Ridgeway Drive | | |
| Wellcity: | Austin | Wellzip: | 78702 |
| Own: | B6 | | |
| Lat dec: | 30.273888 | | |
| Long dec: | -97.704722 | | |
| Elev: | 0 | | |

| | | | |
|---|---|---|---|
| Brandmodel: | Magellan Explorist | | |
| Gn: | 58438 | | |
| Gn1: | 58 | Gn75: | 43 |
| Gn25: | 8 | Twn: | 1 |
| Twd: | 0 | Twr: | 0 |
| Twrp: | 0 | Twrg: | 0 |
| Um: | 0 | Ue: | 1 |
| Ud: | 0 | Uin: | 0 |
| Uir: | 0 | Ug: | 0 |
| Uij: | 0 | Up: | 0 |
| Udw: | 0 | Ut: | 0 |
| Us: | 0 | Uf: | 0 |
| Pby: | 0 | Pbn: | 0 |
| Datestart: | 04-MAR-08 | Datecomp: | 04-MAR-08 |
| Dia1: | 2 | Dia1to: | 4 |
| Dia2: | Not Reported | Dia2from: | Not Reported |
| Dia2to: | Not Reported | Dia3: | Not Reported |
| Dia3from: | Not Reported | Dia3to: | Not Reported |
| Dmdriven: | 0 | Dmairrotar: | 0 |
| Dmmudrotar: | 0 | Dmbored: | 0 |
| Dmairham: | 0 | Dmcabletoo: | 0 |
| Dmjetted: | 0 | Dmhollowst: | 0 |
| Dmrevcirc: | 0 | Dmotherck: | 1 |
| Dmother: | Direct Push | Bco: | 0 |
| Bcs: | 0 | Bcg: | 0 |
| Bcgs: | Not Reported | Bcu: | 0 |
| Bcoc: | 1 | Bcot: | Plugged |
| Gpf: | Not Reported | Gpt: | Not Reported |
| Cemfrom1: | Not Reported | Cemto1: | Not Reported |
| Nosacks1: | Not Reported | Cemfrom2: | Not Reported |
| Cemto2: | Not Reported | Nosacks2: | Not Reported |
| Cemfrom3: | Not Reported | Cemto3: | Not Reported |
| Nosacks3: | Not Reported | Cementmeth: | Not Reported |
| Cementby: | Not Reported | Ds: | Not Reported |
| Dpl: | Not Reported | Dsv: | Not Reported |
| Appvar: | Not Reported | Scs: | 0 |
| Scsv: | 0 | Scp: | 0 |
| Sca: | 0 | Watlev: | Not Reported |
| Watlevdate: | Not Reported | Artflow: | Not Reported |
| Wellplug48: | 1 | Tpturbine: | 0 |
| Tpjet: | 0 | Tpsubmersi: | 0 |
| Tpcylinder: | 0 | Tpotherck: | 0 |
| Tpother: | Not Reported | Pumpbowlde: | Not Reported |
| Wtpump: | 0 | Wtbailer: | 0 |
| Wtjetted: | 0 | Wtestimate: | 0 |
| Welltestyi: | Not Reported | Welltestdr: | Not Reported |
| Welltesthr: | Not Reported | Watqualund: | 0 |
| Watqualu 1: | 0 | Watertype: | Not Reported |
| Stratdepth: | Not Reported | Chemanaly: | 0 |
| Chemanaln: | 0 | Undnatural: | 0 |
| Untype: | Not Reported | Undhydro: | 0 |
| Undhaz: | 0 | Undotherck: | 0 |
| Undother: | Not Reported | | |
| Undcertify: | 0 | Compname: | MagnaCore Drilling & Environmental Services |
| Drllicno: | 54735 | | |
| Compstreet: | 906 W. McDermott Dr., #116-313 | Compcity: | Allen |
| Compstate: | TX | Compzip: | 75013 |
| Drillernam: | Cedric Cascio | Traineenam: | Keith Burdick |
| Tnum: | 57667 | | |
| Comments: | Not Reported | | |

| | | | |
|---|---|---|---|
| Confidenti: | 0 | Letterrecv: | Not Reported |
| Deleted: | 0 | Insdate: | Not Reported |
| Site id: | TXMON3000137845 | | |
| Latitude: | 30.273888 | | |
| Longitude: | -97.704722 | | |

---

**R291**
**NW**
**1/4 - 1/2 Mile**
**Higher**

**TX WELLS** **TXDOL2000152180**

| | | | |
|---|---|---|---|
| Fid: | 152179 | Rec id: | 152176 |
| Edr site i: | 139904 | Owner: | City of Austin |
| Ownerwell: | B7 | | |
| Address: | P.O. Box 1088 | | <br>Austin ,TX78767 |
| Grid: | 58-43-8 | | |
| Waddress: | 1172 Ridgeway Drive | | <br>Austin ,TX78702 |
| Lat : | 30° 16 26N | Wcounty: | Travis |
| Long : | 097° 42 17 W | Elevation: | No Data |
| Gpsused: | Magellan Explorist | Typeofwork: | New Well |
| Propuse: | Environmental Soil Boring | Sdate: | Not Reported |
| Completedd: | Not Reported | | |
| Diameter: | 2 in From Surface To 5.5 ft | | |
| Dmethod: | Not Reported | | |
| Bcompletio: | Not Reported | | |
| Packedfrom: | Not Reported | | |
| Packsize: | Not Reported | | |
| Finterval: | No Data | | |
| Sinterval: | No Data | | |
| Tinterval: | No Data | | |
| Usedmethod: | Not Reported | Cementedby: | Not Reported |
| Contaminat: | Not Reported | Propertyli: | Not Reported |
| Verrimetho: | Not Reported | Variance: | Not Reported |
| Surface: | No Data | Staticleve: | No Data |
| Flow: | No Data | | |
| Packers: | No Data | | |
| Cementinwe: | Not Reported | Typepump: | No Data |
| Pumpbowl: | Not Reported | Welltests: | No Data |
| Yield: | Not Reported | | |
| Watertype: | No Data | Stratadept: | No Data |
| Chemicalma: | No Data | Undesirabl: | No Data |
| Companynam: | MagnaCore Drilling & Environmental Services | Companyaddr: | 906 W. McDermott Dr., #116-313 |
| Ccitystate: | Allen , TX 75013 | Licensenum: | 54735 |
| Wsignature: | Cedric Cascio | Dsignature: | Keith Burdick |
| Regnum: | 57667 | | |
| Comments : | No Data | | |
| Site id: | TXDOL2000152180 | | |

---

**R292**
**NW**
**1/4 - 1/2 Mile**
**Higher**

**TX WELLS** **TXDOL2000152181**

| | | | |
|---|---|---|---|
| Fid: | 152180 | Rec id: | 152177 |
| Edr site i: | 139903 | Owner: | City of Austin |
| Ownerwell: | B6 | | |
| Address: | P.O. Box 1088 | | <br>Austin ,TX78767 |
| Grid: | 58-43-8 | | |
| Waddress: | 1170 Ridgeway Drive | | <br>Austin ,TX78702 |
| Lat : | 30° 16 26N | Wcounty: | Travis |
| Long : | 097° 42 17 W | Elevation: | No Data |
| Gpsused: | Magellan Explorist | Typeofwork: | New Well |
| Propuse: | Environmental Soil Boring | Sdate: | Not Reported |
| Completedd: | Not Reported | | |
| Diameter: | 2 in From Surface To 4 ft | | |
| Dmethod: | Not Reported | | |
| Bcompletio: | Not Reported | | |
| Packedfrom: | Not Reported | | |
| Packsize: | Not Reported | | |
| Finterval: | No Data | | |
| Sinterval: | No Data | | |
| Tinterval: | No Data | | |
| Usedmethod: | Not Reported | Cementedby: | Not Reported |
| Contaminat: | Not Reported | Propertyli: | Not Reported |
| Verrimetho: | Not Reported | Variance: | Not Reported |
| Surface: | No Data | Staticleve: | No Data |
| Flow: | No Data | | |
| Packers: | No Data | | |
| Cementinwe: | Not Reported | Typepump: | No Data |
| Pumpbowl: | Not Reported | Welltests: | No Data |
| Yield: | Not Reported | | |
| Watertype: | No Data | Stratadept: | No Data |
| Chemicalma: | No Data | Undesirabl: | No Data |
| Companynam: | MagnaCore Drilling & Environmental Services | Companyaddr: | 906 W. McDermott Dr., #116-313 |
| Ccitystate: | Allen , TX 75013 | Licensenum: | 54735 |
| Wsignature: | Cedric Cascio | Dsignature: | Keith Burdick |
| Regnum: | 57667 | | |
| Comments : | No Data | | |
| Site id: | TXDOL2000152181 | | |

---

**O293**
**SE**
**1/4 - 1/2 Mile**
**Higher**

**TX WELLS** **TXDOL2000154931**

| | | | |
|---|---|---|---|
| Fid: | 154930 | Rec id: | 154927 |
| Edr site i: | 773 | Owner: | EQUIVA SERVICES, LLC |
| Ownerwell: | No Data | | |
| Address: | PBM 284 40FM 1960W | | <br>HOUSTON ,TX77090 |
| Grid: | 58-43-8 | | |
| Waddress: | 1121 SPRINGDALE ROAD | | <br>AUSTIN ,TX |
| Lat : | 30° 15 52N | Wcounty: | Travis |
| Long : | 097° 41 37 W | Elevation: | No Data |
| Gpsused: | No Data | Typeofwork: | New Well |
| Propuse: | Monitor | Sdate: | Not Reported |
| Completedd: | Not Reported | | |
| Diameter: | 9 in From Surface To 28 ft | | |
| Dmethod: | Hollow Stem Auger | | |
| Bcompletio: | Not Reported | | |
| Packedfrom: | 5 ft to 28 ft | | |
| Packsize: | Not Reported | | |
| Finterval: | From 0 ft to 2.5 ft with .5 (#sacks and material) | | |
| Sinterval: | From 2.5 ft to 5 ft with 1.5 (#sacks and material) | | |
| Tinterval: | No Data | | |
| Usedmethod: | No Data | Cementedby: | JOSE LANDEROS |

| | | | |
|---|---|---|---|
| Contaminat: | No Data | Propertyli: | No Data |
| Verrimetho: | No Data | Variance: | No Data |
| Surface: | Alternative Procedure Used | Staticleve: | 16.15 ft. below land surface on3/12/2001 |
| Flow: | No Data | | |
| Packers: | No Data | | |
| Cementinwe: | No Data | Typepump: | No Data |
| Pumpbowl: | Not Reported | Welltests: | No Data |
| Yield: | Not Reported | | |
| Watertype: | No Data | Stratadept: | No Data |
| Chemicalma: | No Data | Undesirabl: | No |
| Companynam: | GEOPROJECTS INTERNATIONAL | Companyadd: | 8834 CIRCLE DRIVE |
| Ccitystate: | AUSTIN , TX 78736 | Licensenum: | 2551 |
| Wsignature: | JOSE LANDEROS | Dsignature: | No Data |
| Regnum: | No Data | | |
| Comments : | No Data | | |
| Site id: | TXDOL2000154931 | | |

---

**O294**
**SE**
**1/4 - 1/2 Mile**
**Higher**

**TX WELLS** **TXMON3000000415**

| | | | |
|---|---|---|---|
| Dateentere: | 20-APR-01 | Ownname: | EQUIVA SERVICES, LLC |
| Ownstreet: | PBM 284 40FM 1960W | | |
| Owncity: | HOUSTON | Ownstate: | TX |
| Ownzip: | 77090 | County: | Travis |
| Wellstreet: | 1121 SPRINGDALE ROAD | | |
| Wellcity: | AUSTIN | Wellzip: | Not Reported |
| Own: | Not Reported | | |
| Lat dec: | 30.264444 | | |
| Long dec: | -97.69361 | | |
| Elev: | 0 | | |
| Brandmodel: | Not Reported | | |
| Gn: | 58438 | | |
| Gn1: | 58 | Gn75: | 43 |
| Gn25: | 8 | Twn: | 1 |
| Twd: | 0 | Twr: | 0 |
| Twrp: | 0 | Twrg: | 0 |
| Um: | 1 | Ue: | 0 |
| Ud: | 0 | Uin: | 0 |
| Uir: | 0 | Ug: | 0 |
| Uij: | 0 | Up: | 0 |
| Udw: | 0 | Ut: | 0 |
| Us: | 0 | Uf: | 0 |
| Pby: | 0 | Pbn: | 0 |
| Datestart: | 12-MAR-01 | Datecomp: | 12-MAR-01 |
| Dia1: | 9 | Dia1to: | 28 |
| Dia2: | Not Reported | Dia2from: | Not Reported |
| Dia2to: | Not Reported | Dia3: | Not Reported |
| Dia3from: | Not Reported | Dia3to: | Not Reported |
| Dmdriven: | 0 | Dmairrotar: | 0 |
| Dmmudrotar: | 0 | Dmbored: | 0 |
| Dmairham: | 0 | Dmcabletoo: | 0 |
| Dmjetted: | 0 | Dmhollowst: | 1 |
| Dmrevcirc: | 0 | Dmotherck: | 0 |
| Dmother: | Not Reported | Bco: | 0 |
| Bcs: | 0 | Bcg: | 1 |
| Bcgs: | Not Reported | Bcu: | 0 |
| Bcoc: | 0 | Bcot: | Not Reported |
| Gpf: | 5 | Gpt: | 28 |
| Cemfrom1: | 0 | Cemto1: | 2.5 |
| Nosacks1: | .5 | Cemfrom2: | 2.5 |

| | | | |
|---|---|---|---|
| Cemto2: | 5 | Nosacks2: | 1.5 |
| Cemfrom3: | Not Reported | Cemto3: | Not Reported |
| Nosacks3: | Not Reported | Cementmeth: | Not Reported |
| Cementby: | JOSE LANDEROS | Ds: | Not Reported |
| Dpl: | Not Reported | Dsv: | Not Reported |
| Appvar: | Not Reported | Scs: | 0 |
| Scsv: | 0 | Scp: | 0 |
| Sca: | 1 | Watlev: | 16.15 |
| Watlevdate: | 12-MAR-01 | Artflow: | Not Reported |
| Wellplug48: | 0 | Tpturbine: | 0 |
| Tpjet: | 0 | Tpsubmersi: | 0 |
| Tpcylinder: | 0 | Tpotherck: | 0 |
| Tpother: | Not Reported | Pumpbowlde: | Not Reported |
| Wtpump: | 0 | Wtbailer: | 0 |
| Wtjetted: | 0 | Wtestimate: | 0 |
| Welltestyi: | Not Reported | Welltestdr: | Not Reported |
| Welltesthr: | Not Reported | Watqualund: | 0 |
| Watqualu 1: | 1 | Watertype: | Not Reported |
| Stratdepth: | Not Reported | Chemanaly: | 0 |
| Chemanaln: | 0 | Undnatural: | 0 |
| Untype: | Not Reported | Undhydro: | 0 |
| Undhaz: | 0 | Undotherck: | 0 |
| Undother: | Not Reported | | |
| Undcertify: | 0 | Compname: | GEOPROJECTS INTERNATIONAL |
| Drllicno: | 2551 | | |
| Compstreet: | 8834 CIRCLE DRIVE | Compcity: | AUSTIN |
| Compstate: | TX | Compzip: | 78736 |
| Drillernam: | JOSE LANDEROS | Traineenam: | Not Reported |
| Tnum: | Not Reported | | |
| Comments: | Not Reported | | |
| Confidenti: | 0 | Letterrecv: | Not Reported |
| Deleted: | 0 | Insdate: | Not Reported |
| Site id: | TXMON3000000415 | | |
| Latitude: | 30.264444 | | |
| Longitude: | -97.69361 | | |

---

**S295**
**WNW**
**1/4 - 1/2 Mile**
**Higher**

**TX WELLS** **TXMON3000059326**

| | | | |
|---|---|---|---|
| Dateentere: | 06-JUN-05 | Ownname: | ACC Eastview |
| Ownstreet: | 3401 Webberville Rd | | |
| Owncity: | Austin | Ownstate: | TX |
| Ownzip: | 78702 | County: | Travis |
| Wellstreet: | 3401 Webberville Rd | | |
| Wellcity: | Austin | Wellzip: | 78702 |
| Own: | MW-2 | | |
| Lat dec: | 30.271943 | | |
| Long dec: | -97.706944 | | |
| Elev: | 0 | | |
| Brandmodel: | Not Reported | | |
| Gn: | 58438 | | |
| Gn1: | 58 | Gn75: | 43 |
| Gn25: | 8 | Twn: | 1 |
| Twd: | 0 | Twr: | 0 |
| Twrp: | 0 | Twrg: | 0 |
| Um: | 1 | Ue: | 0 |
| Ud: | 0 | Uin: | 0 |
| Uir: | 0 | Ug: | 0 |
| Uij: | 0 | Up: | 0 |

| | | | |
|---|---|---|---|
| Udw: | 0 | Ut: | 0 |
| Us: | 0 | Uf: | 0 |
| Pby: | 0 | Pbn: | 0 |
| Datestart: | 11-APR-05 | Datecomp: | 11-APR-05 |
| Dia1: | 2 | Dia1to: | 11 |
| Dia2: | Not Reported | Dia2from: | Not Reported |
| Dia2to: | Not Reported | Dia3: | Not Reported |
| Dia3from: | Not Reported | Dia3to: | Not Reported |
| Dmdriven: | 1 | Dmairrotar: | 0 |
| Dmmudrotar: | 0 | Dmbored: | 0 |
| Dmairham: | 0 | Dmcabletoo: | 0 |
| Dmjetted: | 0 | Dmhollowst: | 0 |
| Dmrevcirc: | 0 | Dmotherck: | 0 |
| Dmother: | Not Reported | Bco: | 1 |
| Bcs: | 0 | Bcg: | 0 |
| Bcgs: | Not Reported | Bcu: | 0 |
| Bcoc: | 0 | Bcot: | Not Reported |
| Gpf: | Not Reported | Gpt: | Not Reported |
| Cemfrom1: | 11 | Cemto1: | 1.5 |
| Nosacks1: | .3 sand | Cemfrom2: | 1.5 |
| Cemto2: | 0 | Nosacks2: | .1 Bentonite |
| Cemfrom3: | Not Reported | Cemto3: | Not Reported |
| Nosacks3: | Not Reported | Cementmeth: | Not Reported |
| Cementby: | ESN | Ds: | Not Reported |
| Dpl: | Not Reported | Dsv: | Not Reported |
| Appvar: | Not Reported | Scs: | 1 |
| Scsv: | 0 | Scp: | 0 |
| Sca: | 0 | Watlev: | Not Reported |
| Watlevdate: | Not Reported | Artflow: | Not Reported |
| Wellplug48: | 0 | Tpturbine: | 0 |
| Tpjet: | 0 | Tpsubmersi: | 0 |
| Tpcylinder: | 0 | Tpotherck: | 0 |
| Tpother: | Not Reported | Pumpbowlde: | Not Reported |
| Wtpump: | 0 | Wtbailer: | 0 |
| Wtjetted: | 0 | Wtestimate: | 0 |
| Welltestyi: | Not Reported | Welltestdr: | Not Reported |
| Welltesthr: | Not Reported | Watqualund: | 0 |
| Watqualu 1: | 1 | Watertype: | Not Reported |
| Stratdepth: | Not Reported | Chemanaly: | 0 |
| Chemanaln: | 1 | Undnatural: | 0 |
| Untype: | Not Reported | Undhydro: | 0 |
| Undhaz: | 0 | Undotherck: | 0 |
| Undother: | Not Reported | | |
| Undcertify: | 0 | Compname: | ESN |
| Drllicno: | 4928 | | |
| Compstreet: | 14493 S. Padre Island Dr. A388 | Compcity: | Corpus Christi |
| Compstate: | TX | Compzip: | 78418 |
| Drillernam: | John W. Braden | Traineenam: | Not Reported |
| Tnum: | Not Reported | | |
| Comments: | Not Reported | | |
| Confidenti: | 0 | Letterrecv: | Not Reported |
| Deleted: | 0 | Insdate: | Not Reported |
| Site id: | TXMON3000059326 | | |
| Latitude: | 30.271943 | | |
| Longitude: | -97.706944 | | |

| Map ID<br>Direction<br>Distance<br>Elevation | Database | EDR ID Number |
|---|---|---|
| **S296**<br>**WNW**<br>**1/4 - 1/2 Mile**<br>**Higher** | **TX WELLS** | **TXDOL2000154021** |

| | | | |
|---|---|---|---|
| Fid: | 154020 | Rec id: | 154015 |
| Edr site i: | 60380 | Owner: | ACC Eastview |
| Ownerwell: | MW-2 | | |
| Address: | 3401 Webberville Rd | | <br>Austin ,TX78702 |
| Grid: | 58-43-8 | | |
| Waddress: | 3401 Webberville Rd | | <br>Austin ,TX78702 |
| Lat : | 30° 16 19N | Wcounty: | Travis |
| Long : | 097° 42 25 W | Elevation: | No Data |
| Gpsused: | No Data | Typeofwork: | New Well |
| Propuse: | Monitor | Sdate: | Not Reported |
| Completedd: | Not Reported | | |
| Diameter: | 2 in From Surface To 11 ft | | |
| Dmethod: | Driven | | |
| Bcompletio: | Open Hole | | |
| Packedfrom: | Not Reported | | |
| Packsize: | Not Reported | | |
| Finterval: | From 11 ft to 1.5 ft with .3 sand (#sacks and material) | | |
| Sinterval: | From 1.5 ft to 0 ft with .1 Bentonite (#sacks and material) | | |
| Tinterval: | No Data | | |
| Usedmethod: | No Data | Cementedby: | ESN |
| Contaminat: | No Data | Propertyli: | No Data |
| Verrimetho: | No Data | Variance: | No Data |
| Surface: | Surface Slab Installed | Staticleve: | No Data |
| Flow: | No Data | | |
| Packers: | No Data | | |
| Cementinwe: | No Data | Typepump: | No Data |
| Pumpbowl: | Not Reported | Welltests: | No Data |
| Yield: | Not Reported | | |
| Watertype: | No Data | Stratadept: | No Data |
| Chemicalma: | No | Undesirabl: | No |
| Companynam: | ESN | Companyadd: | 14493 S. Padre Island Dr. A388 |
| Ccitystate: | Corpus Christi , TX 78418 | Licensenum: | 4928 |
| Wsignature: | John W. Braden | Dsignature: | No Data |
| Regnum: | No Data | | |
| Comments : | No Data | | |
| Site id: | TXDOL2000154021 | | |

| | | |
|---|---|---|
| **M297**<br>**NW**<br>**1/4 - 1/2 Mile**<br>**Higher** | **TX WELLS** | **TXMON3000137866** |

| | | | |
|---|---|---|---|
| Dateentere: | 20-APR-08 | Ownname: | City of Austin |
| Ownstreet: | P.O. Box 1088 | | |
| Owncity: | Austin | Ownstate: | TX |
| Ownzip: | 78767 | County: | Travis |
| Wellstreet: | 1171 Pandora Street | | |
| Wellcity: | Austin | Wellzip: | 78702 |
| Own: | B26 | | |
| Lat dec: | 30.27361 | | |
| Long dec: | -97.705555 | | |
| Elev: | 0 | | |

| | | | |
|---|---|---|---|
| Brandmodel: | Magellan Explorist | | |
| Gn: | 58438 | | |
| Gn1: | 58 | Gn75: | 43 |
| Gn25: | 8 | Twn: | 1 |
| Twd: | 0 | Twr: | 0 |
| Twrp: | 0 | Twrg: | 0 |
| Um: | 0 | Ue: | 1 |
| Ud: | 0 | Uin: | 0 |
| Uir: | 0 | Ug: | 0 |
| Uij: | 0 | Up: | 0 |
| Udw: | 0 | Ut: | 0 |
| Us: | 0 | Uf: | 0 |
| Pby: | 0 | Pbn: | 0 |
| Datestart: | 05-MAR-08 | Datecomp: | 05-MAR-08 |
| Dia1: | 2 | Dia1to: | 6 |
| Dia2: | Not Reported | Dia2from: | Not Reported |
| Dia2to: | Not Reported | Dia3: | Not Reported |
| Dia3from: | Not Reported | Dia3to: | Not Reported |
| Dmdriven: | 0 | Dmairrotar: | 0 |
| Dmmudrotar: | 0 | Dmbored: | 0 |
| Dmairham: | 0 | Dmcabletoo: | 0 |
| Dmjetted: | 0 | Dmhollowst: | 0 |
| Dmrevcirc: | 0 | Dmotherck: | 1 |
| Dmother: | Direct Push | Bco: | 0 |
| Bcs: | 0 | Bcg: | 0 |
| Bcgs: | Not Reported | Bcu: | 0 |
| Bcoc: | 1 | Bcot: | Plugged |
| Gpf: | Not Reported | Gpt: | Not Reported |
| Cemfrom1: | Not Reported | Cemto1: | Not Reported |
| Nosacks1: | Not Reported | Cemfrom2: | Not Reported |
| Cemto2: | Not Reported | Nosacks2: | Not Reported |
| Cemfrom3: | Not Reported | Cemto3: | Not Reported |
| Nosacks3: | Not Reported | Cementmeth: | Not Reported |
| Cementby: | Not Reported | Ds: | Not Reported |
| Dpl: | Not Reported | Dsv: | Not Reported |
| Appvar: | Not Reported | Scs: | 0 |
| Scsv: | 0 | Scp: | 0 |
| Sca: | 0 | Watlev: | Not Reported |
| Watlevdate: | Not Reported | Artflow: | Not Reported |
| Wellplug48: | 1 | Tpturbine: | 0 |
| Tpjet: | 0 | Tpsubmersi: | 0 |
| Tpcylinder: | 0 | Tpotherck: | 0 |
| Tpother: | Not Reported | Pumpbowlde: | Not Reported |
| Wtpump: | 0 | Wtbailer: | 0 |
| Wtjetted: | 0 | Wtestimate: | 0 |
| Welltestyi: | Not Reported | Welltestdr: | Not Reported |
| Welltesthr: | Not Reported | Watqualund: | 0 |
| Watqualu 1: | 0 | Watertype: | Not Reported |
| Stratdepth: | Not Reported | Chemanaly: | 0 |
| Chemanaln: | 0 | Undnatural: | 0 |
| Untype: | Not Reported | Undhydro: | 0 |
| Undhaz: | 0 | Undotherck: | 0 |
| Undother: | Not Reported | | |
| Undcertify: | 0 | Compname: | MagnaCore Drilling & Environmental Services |
| Drllicno: | 54735 | | |
| Compstreet: | 906 W. McDermott Dr., #116-313 | Compcity: | Allen |
| Compstate: | TX | Compzip: | 75013 |
| Drillernam: | Cedric Cascio | Traineenam: | Keith Burdick |
| Tnum: | 57667 | | |
| Comments: | Not Reported | | |

| | | | |
|---|---|---|---|
| Confidenti: | 0 | Letterrecv: | Not Reported |
| Deleted: | 0 | Insdate: | Not Reported |
| Site id: | TXMON3000137866 | | |
| Latitude: | 30.27361 | | |
| Longitude: | -97.705555 | | |

---

**M298**
**NW**
**1/4 - 1/2 Mile**
**Higher**

**TX WELLS** **TXMON3000137865**

| | | | |
|---|---|---|---|
| Dateentere: | 20-APR-08 | Ownname: | City of Austin |
| Ownstreet: | P.O. Box 1088 | | |
| Owncity: | Austin | Ownstate: | TX |
| Ownzip: | 78767 | County: | Travis |
| Wellstreet: | 1175 Pandora Street | | |
| Wellcity: | Austin | Wellzip: | 78702 |
| Own: | B25 | | |
| Lat dec: | 30.27361 | | |
| Long dec: | -97.705555 | | |
| Elev: | 0 | | |
| Brandmodel: | Magellan Explorist | | |
| Gn: | 58438 | | |
| Gn1: | 58 | Gn75: | 43 |
| Gn25: | 8 | Twn: | 1 |
| Twd: | 0 | Twr: | 0 |
| Twrp: | 0 | Twrg: | 0 |
| Um: | 0 | Ue: | 1 |
| Ud: | 0 | Uin: | 0 |
| Uir: | 0 | Ug: | 0 |
| Uij: | 0 | Up: | 0 |
| Udw: | 0 | Ut: | 0 |
| Us: | 0 | Uf: | 0 |
| Pby: | 0 | Pbn: | 0 |
| Datestart: | 05-MAR-08 | Datecomp: | 05-MAR-08 |
| Dia1: | 2 | Dia1to: | 6 |
| Dia2: | Not Reported | Dia2from: | Not Reported |
| Dia2to: | Not Reported | Dia3: | Not Reported |
| Dia3from: | Not Reported | Dia3to: | Not Reported |
| Dmdriven: | 0 | Dmairrotar: | 0 |
| Dmmudrotar: | 0 | Dmbored: | 0 |
| Dmairham: | 0 | Dmcabletoo: | 0 |
| Dmjetted: | 0 | Dmhollowst: | 0 |
| Dmrevcirc: | 0 | Dmotherck: | 1 |
| Dmother: | Direct Push | Bco: | 0 |
| Bcs: | 0 | Bcg: | 0 |
| Bcgs: | Not Reported | Bcu: | 0 |
| Bcoc: | 1 | Bcot: | Plugged |
| Gpf: | Not Reported | Gpt: | Not Reported |
| Cemfrom1: | Not Reported | Cemto1: | Not Reported |
| Nosacks1: | Not Reported | Cemfrom2: | Not Reported |
| Cemto2: | Not Reported | Nosacks2: | Not Reported |
| Cemfrom3: | Not Reported | Cemto3: | Not Reported |
| Nosacks3: | Not Reported | Cementmeth: | Not Reported |
| Cementby: | Not Reported | Ds: | Not Reported |
| Dpl: | Not Reported | Dsv: | Not Reported |
| Appvar: | Not Reported | Scs: | 0 |
| Scsv: | 0 | Scp: | 0 |
| Sca: | 0 | Watlev: | Not Reported |
| Watlevdate: | Not Reported | Artflow: | Not Reported |
| Wellplug48: | 1 | Tpturbine: | 0 |

| | | | |
|---|---|---|---|
| Tpjet: | 0 | Tpsubmersi: | 0 |
| Tpcylinder: | 0 | Tpotherck: | 0 |
| Tpother: | Not Reported | Pumpbowlde: | Not Reported |
| Wtpump: | 0 | Wtbailer: | 0 |
| Wtjetted: | 0 | Wtestimate: | 0 |
| Welltestyi: | Not Reported | Welltestdr: | Not Reported |
| Welltesthr: | Not Reported | Watqualund: | 0 |
| Watqualu 1: | 0 | Watertype: | Not Reported |
| Stratdepth: | Not Reported | Chemanaly: | 0 |
| Chemanaln: | 0 | Undnatural: | 0 |
| Untype: | Not Reported | Undhydro: | 0 |
| Undhaz: | 0 | Undotherck: | 0 |
| Undother: | Not Reported | | |
| Undcertify: | 0 | Compname: | MagnaCore Drilling & Environmental Services |
| Drllicno: | 54735 | | |
| Compstreet: | 906 W. McDermott Dr., #116-313 | Compcity: | Allen |
| Compstate: | TX | Compzip: | 75013 |
| Drillernam: | Cedric Cascio | Traineenam: | Keith Burdick |
| Tnum: | 57667 | | |
| Comments: | Not Reported | | |
| Confidenti: | 0 | Letterrecv: | Not Reported |
| Deleted: | 0 | Insdate: | Not Reported |
| Site id: | TXMON3000137865 | | |
| Latitude: | 30.27361 | | |
| Longitude: | -97.705555 | | |

---

**M299**
**NW**
**1/4 - 1/2 Mile**
**Higher**

**TX WELLS** **TXMON3000137864**

| | | | |
|---|---|---|---|
| Dateentere: | 20-APR-08 | Ownname: | City of Austin |
| Ownstreet: | P.O. Box 1088 | | |
| Owncity: | Austin | Ownstate: | TX |
| Ownzip: | 78767 | County: | Travis |
| Wellstreet: | 1175 Pandora Street | | |
| Wellcity: | Austin | Wellzip: | 78702 |
| Own: | B24 | | |
| Lat dec: | 30.27361 | | |
| Long dec: | -97.705555 | | |
| Elev: | 0 | | |
| Brandmodel: | Magellan Explorist | | |
| Gn: | 58438 | | |
| Gn1: | 58 | Gn75: | 43 |
| Gn25: | 8 | Twn: | 1 |
| Twd: | 0 | Twr: | 0 |
| Twrp: | 0 | Twrg: | 0 |
| Um: | 0 | Ue: | 1 |
| Ud: | 0 | Uin: | 0 |
| Uir: | 0 | Ug: | 0 |
| Uij: | 0 | Up: | 0 |
| Udw: | 0 | Ut: | 0 |
| Us: | 0 | Uf: | 0 |
| Pby: | 0 | Pbn: | 0 |
| Datestart: | 05-MAR-08 | Datecomp: | 05-MAR-08 |
| Dia1: | 2 | Dia1to: | 12 |
| Dia2: | Not Reported | Dia2from: | Not Reported |
| Dia2to: | Not Reported | Dia3: | Not Reported |
| Dia3from: | Not Reported | Dia3to: | Not Reported |
| Dmdriven: | 0 | Dmairrotar: | 0 |
| Dmmudrotar: | 0 | Dmbored: | 0 |

| | | | |
|---|---|---|---|
| Dmairham: | 0 | Dmcabletoo: | 0 |
| Dmjetted: | 0 | Dmhollowst: | 0 |
| Dmrevcirc: | 0 | Dmotherck: | 1 |
| Dmother: | Direct Push | Bco: | 0 |
| Bcs: | 0 | Bcg: | 0 |
| Bcgs: | Not Reported | Bcu: | 0 |
| Bcoc: | 1 | Bcot: | Plugged |
| Gpf: | Not Reported | Gpt: | Not Reported |
| Cemfrom1: | Not Reported | Cemto1: | Not Reported |
| Nosacks1: | Not Reported | Cemfrom2: | Not Reported |
| Cemto2: | Not Reported | Nosacks2: | Not Reported |
| Cemfrom3: | Not Reported | Cemto3: | Not Reported |
| Nosacks3: | Not Reported | Cementmeth: | Not Reported |
| Cementby: | Not Reported | Ds: | Not Reported |
| Dpl: | Not Reported | Dsv: | Not Reported |
| Appvar: | Not Reported | Scs: | 0 |
| Scsv: | 0 | Scp: | 0 |
| Sca: | 0 | Watlev: | Not Reported |
| Watlevdate: | Not Reported | Artflow: | Not Reported |
| Wellplug48: | 1 | Tpturbine: | 0 |
| Tpjet: | 0 | Tpsubmersi: | 0 |
| Tpcylinder: | 0 | Tpotherck: | 0 |
| Tpother: | Not Reported | Pumpbowlde: | Not Reported |
| Wtpump: | 0 | Wtbailer: | 0 |
| Wtjetted: | 0 | Wtestimate: | 0 |
| Welltestyi: | Not Reported | Welltestdr: | Not Reported |
| Welltesthr: | Not Reported | Watqualund: | 0 |
| Watqualu 1: | 0 | Watertype: | Not Reported |
| Stratdepth: | Not Reported | Chemanaly: | 0 |
| Chemanaln: | 0 | Undnatural: | 0 |
| Untype: | Not Reported | Undhydro: | 0 |
| Undhaz: | 0 | Undotherck: | 0 |
| Undother: | Not Reported | | |
| Undcertify: | 0 | Compname: | MagnaCore Drilling & Environmental Services |
| Drllicno: | 54735 | | |
| Compstreet: | 906 W. McDermott Dr., #116-313 | Compcity: | Allen |
| Compstate: | TX | Compzip: | 75013 |
| Drillernam: | Cedric Cascio | Traineenam: | Keith Burdick |
| Tnum: | 57667 | | |
| Comments: | Not Reported | | |
| Confidenti: | 0 | Letterrecv: | Not Reported |
| Deleted: | 0 | Insdate: | Not Reported |
| Site id: | TXMON3000137864 | | |
| Latitude: | 30.27361 | | |
| Longitude: | -97.705555 | | |

---

**M300**
**NW**
**1/4 - 1/2 Mile**
**Higher**

**TX WELLS** **TXDOL2000152166**

| | | | |
|---|---|---|---|
| Fid: | 152165 | Rec id: | 152158 |
| Edr site i: | 139923 | Owner: | City of Austin |
| Ownerwell: | B25 | | |
| Address: | P.O. Box 1088 | <br>Austin ,TX78767 | |
| Grid: | 58-43-8 | | |
| Waddress: | 1175 Pandora Street | <br>Austin ,TX78702 | |
| Lat : | 30° 16 25N | Wcounty: | Travis |
| Long : | 097° 42 20 W | Elevation: | No Data |
| Gpsused: | Magellan Explorist | Typeofwork: | New Well |
| Propuse: | Environmental Soil Boring | Sdate: | Not Reported |

| | | | |
|---|---|---|---|
| Completedd: | Not Reported | | |
| Diameter: | 2 in From Surface To 6 ft | | |
| Dmethod: | Not Reported | | |
| Bcompletio: | Not Reported | | |
| Packedfrom: | Not Reported | | |
| Packsize: | Not Reported | | |
| Finterval: | No Data | | |
| Sinterval: | No Data | | |
| Tinterval: | No Data | | |
| Usedmethod: | Not Reported | Cementedby: | Not Reported |
| Contaminat: | Not Reported | Propertyli: | Not Reported |
| Verrimetho: | Not Reported | Variance: | Not Reported |
| Surface: | No Data | Staticleve: | No Data |
| Flow: | No Data | | |
| Packers: | No Data | | |
| Cementinwe: | Not Reported | Typepump: | No Data |
| Pumpbowl: | Not Reported | Welltests: | No Data |
| Yield: | Not Reported | | |
| Watertype: | No Data | Stratadept: | No Data |
| Chemicalma: | No Data | Undesirabl: | No Data |
| Companynam: | MagnaCore Drilling & Environmental Services | Companyaddr: | 906 W. McDermott Dr., #116-313 |
| Ccitystate: | Allen , TX 75013 | Licensenum: | 54735 |
| Wsignature: | Cedric Cascio | Dsignature: | Keith Burdick |
| Regnum: | 57667 | | |
| Comments : | No Data | | |
| Site id: | TXDOL2000152166 | | |

---

**M301**
**NW**
**1/4 - 1/2 Mile**
**Higher**

**TX WELLS TXDOL2000152165**

| | | | |
|---|---|---|---|
| Fid: | 152164 | Rec id: | 152157 |
| Edr site i: | 139924 | Owner: | City of Austin |
| Ownerwell: | B26 | | |
| Address: | P.O. Box 1088 | <br>Austin ,TX78767 | |
| Grid: | 58-43-8 | | |
| Waddress: | 1171 Pandora Street | <br>Austin ,TX78702 | |
| Lat : | 30° 16 25N | Wcounty: | Travis |
| Long : | 097° 42 20 W | Elevation: | No Data |
| Gpsused: | Magellan Explorist | Typeofwork: | New Well |
| Propuse: | Environmental Soil Boring | Sdate: | Not Reported |
| Completedd: | Not Reported | | |
| Diameter: | 2 in From Surface To 6 ft | | |
| Dmethod: | Not Reported | | |
| Bcompletio: | Not Reported | | |
| Packedfrom: | Not Reported | | |
| Packsize: | Not Reported | | |
| Finterval: | No Data | | |
| Sinterval: | No Data | | |
| Tinterval: | No Data | | |
| Usedmethod: | Not Reported | Cementedby: | Not Reported |
| Contaminat: | Not Reported | Propertyli: | Not Reported |
| Verrimetho: | Not Reported | Variance: | Not Reported |
| Surface: | No Data | Staticleve: | No Data |
| Flow: | No Data | | |
| Packers: | No Data | | |
| Cementinwe: | Not Reported | Typepump: | No Data |
| Pumpbowl: | Not Reported | Welltests: | No Data |
| Yield: | Not Reported | | |
| Watertype: | No Data | Stratadept: | No Data |
| Chemicalma: | No Data | Undesirabl: | No Data |

| | | | |
|---|---|---|---|
| Companynam: | MagnaCore Drilling & Environmental Services | Companyaddr: | 906 W. McDermott Dr., #116-313 |
| Ccitystate: | Allen , TX 75013 | Licensenum: | 54735 |
| Wsignature: | Cedric Cascio | Dsignature: | Keith Burdick |
| Regnum: | 57667 | | |
| Comments : | No Data | | |
| Site id: | TXDOL2000152165 | | |

---

**M302**
**NW**
**1/4 - 1/2 Mile**
**Higher**

**TX WELLS** **TXDOL2000152167**

| | | | |
|---|---|---|---|
| Fid: | 152166 | Rec id: | 152159 |
| Edr site i: | 139922 | Owner: | City of Austin |
| Ownerwell: | B24 | | |
| Address: | P.O. Box 1088 | | <br>Austin ,TX78767 |
| Grid: | 58-43-8 | | |
| Waddress: | 1175 Pandora Street | | <br>Austin ,TX78702 |
| Lat : | 30° 16 25N | Wcounty: | Travis |
| Long : | 097° 42 20 W | Elevation: | No Data |
| Gpsused: | Magellan Explorist | Typeofwork: | New Well |
| Propuse: | Environmental Soil Boring | Sdate: | Not Reported |
| Completedd: | Not Reported | | |
| Diameter: | 2 in From Surface To 12 ft | | |
| Dmethod: | Not Reported | | |
| Bcompletio: | Not Reported | | |
| Packedfrom: | Not Reported | | |
| Packsize: | Not Reported | | |
| Finterval: | No Data | | |
| Sinterval: | No Data | | |
| Tinterval: | No Data | | |
| Usedmethod: | Not Reported | Cementedby: | Not Reported |
| Contaminat: | Not Reported | Propertyli: | Not Reported |
| Verrimetho: | Not Reported | Variance: | Not Reported |
| Surface: | No Data | Staticleve: | No Data |
| Flow: | No Data | | |
| Packers: | No Data | | |
| Cementinwe: | Not Reported | Typepump: | No Data |
| Pumpbowl: | Not Reported | Welltests: | No Data |
| Yield: | Not Reported | | |
| Watertype: | No Data | Stratadept: | No Data |
| Chemicalma: | No Data | Undesirabl: | No Data |
| Companynam: | MagnaCore Drilling & Environmental Services | Companyaddr: | 906 W. McDermott Dr., #116-313 |
| Ccitystate: | Allen , TX 75013 | Licensenum: | 54735 |
| Wsignature: | Cedric Cascio | Dsignature: | Keith Burdick |
| Regnum: | 57667 | | |
| Comments : | No Data | | |
| Site id: | TXDOL2000152167 | | |

---

**N303**
**WSW**
**1/4 - 1/2 Mile**
**Higher**

**TX WELLS** **TXPLU3000059007**

| | | | |
|---|---|---|---|
| Plugtrackn: | 60021 | | |
| Dateentere: | 10-NOV-09 | Ownname: | Lifeworks |
| Ownstreet: | 3700 South 1st Street | Owncity: | Austin |
| Ownstate: | TX | Ownzip: | 78704 |
| Wellstreet: | 800 Pleasant Valley Road | | |
| Wellcity: | Austin | Wellzip: | 78702 |
| County: | Travis | | |
| Latitude: | 301556 | | |
| Lat dec: | 30.265555 | | |
| Longitude: | 974226 | | |
| Long dec: | -97.707222 | | |
| Brmod: | Google Earth | | |
| Gn: | 58438 | | |
| Gn1: | 58 | Gn75: | 43 |
| Gn25: | 8 | Ownwellno: | MW-2 |
| Typewater: | 0 | Typemon: | 1 |
| Typeinj: | 0 | Typedw: | 0 |
| Histdrille: | Not Reported | Histdrllic: | Not Reported |
| Histdatedr: | Not Reported | Histtracki: | Not Reported |
| Histdiamin: | Not Reported | Histdepth: | Not Reported |
| Plugdate: | 29-OCT-09 | | |
| Plugmethco: | No Data | | |
| Plugopname: | Kevin Denson | | |
| Plugoplic: | 54616 | | |
| Plugmeth1: | 0 | Plugmeth2: | 0 |
| Plugmeth3: | 1 | Plugmeth4: | 0 |
| Plugmethot: | 0 | Plugvar: | Not Reported |
| Cdiam1: | Not Reported | Cfrom1: | Not Reported |
| Cto1: | Not Reported | Cdiam2: | Not Reported |
| Cfrom2: | Not Reported | Cto2: | Not Reported |
| Cdiam3: | Not Reported | Cfrom3: | Not Reported |
| Cto3: | Not Reported | Cbfrom1: | 0 |
| Cbto1: | 2 | Cbsacks1: | 1 cement |
| Cbfrom2: | 2 | Cbto2: | 30 |
| Cbsacks2: | < 1 bentonite | Cbfrom3: | Not Reported |
| Cbto3: | Not Reported | Cbsacks3: | Not Reported |
| Cbfrom4: | Not Reported | Cbto4: | Not Reported |
| Cbsacks4: | Not Reported | Cbfrom5: | Not Reported |
| Cbto5: | Not Reported | Cbsacks5: | Not Reported |
| Compname: | Terracon | Compstreet: | 5307 Industrial Oaks |
| Compcity: | Austin | Compstate: | TX |
| Compzip: | 78735 | Nameassig: | Kevin Denson |
| Traineenam: | Not Reported | Tnum: | Not Reported |
| Deleted: | 0 | Site id: | TXPLU3000059007 |

---

**T304**
**WSW**
**1/4 - 1/2 Mile**
**Higher**

**TX WELLS** **TXMON3000059325**

| | | | |
|---|---|---|---|
| Dateentere: | 06-JUN-05 | Ownname: | ACC Eastview |
| Ownstreet: | 3401 Webberville Rd | | |
| Owncity: | Austin | Ownstate: | TX |
| Ownzip: | 78702 | County: | Travis |
| Wellstreet: | 3401 Webberville Rd | | |
| Wellcity: | Austin | Wellzip: | 78702 |
| Own: | MW-1 | | |
| Lat dec: | 30.265 | | |
| Long dec: | -97.706944 | | |
| Elev: | 0 | | |

| | | | |
|---|---|---|---|
| Brandmodel: | Not Reported | | |
| Gn: | 58438 | | |
| Gn1: | 58 | Gn75: | 43 |
| Gn25: | 8 | Twn: | 1 |
| Twd: | 0 | Twr: | 0 |
| Twrp: | 0 | Twrg: | 0 |
| Um: | 1 | Ue: | 0 |
| Ud: | 0 | Uin: | 0 |
| Uir: | 0 | Ug: | 0 |
| Uij: | 0 | Up: | 0 |
| Udw: | 0 | Ut: | 0 |
| Us: | 0 | Uf: | 0 |
| Pby: | 0 | Pbn: | 0 |
| Datestart: | 11-APR-05 | Datecomp: | 11-APR-05 |
| Dia1: | 2 | Dia1to: | 9 |
| Dia2: | Not Reported | Dia2from: | Not Reported |
| Dia2to: | Not Reported | Dia3: | Not Reported |
| Dia3from: | Not Reported | Dia3to: | Not Reported |
| Dmdriven: | 1 | Dmairrotar: | 0 |
| Dmmudrotar: | 0 | Dmbored: | 0 |
| Dmairham: | 0 | Dmcabletoo: | 0 |
| Dmjetted: | 0 | Dmhollowst: | 0 |
| Dmrevcirc: | 0 | Dmotherck: | 0 |
| Dmother: | Not Reported | Bco: | 1 |
| Bcs: | 0 | Bcg: | 0 |
| Bcgs: | Not Reported | Bcu: | 0 |
| Bcoc: | 0 | Bcot: | Not Reported |
| Gpf: | Not Reported | Gpt: | Not Reported |
| Cemfrom1: | 9 | Cemto1: | 3 |
| Nosacks1: | .2 sand | Cemfrom2: | 3 |
| Cemto2: | 0 | Nosacks2: | .1 Bentonite |
| Cemfrom3: | Not Reported | Cemto3: | Not Reported |
| Nosacks3: | Not Reported | Cementmeth: | Not Reported |
| Cementby: | ESN | Ds: | Not Reported |
| Dpl: | Not Reported | Dsv: | Not Reported |
| Appvar: | Not Reported | Scs: | 1 |
| Scsv: | 0 | Scp: | 0 |
| Sca: | 0 | Watlev: | Not Reported |
| Watlevdate: | Not Reported | Artflow: | Not Reported |
| Wellplug48: | 0 | Tpturbine: | 0 |
| Tpjet: | 0 | Tpsubmersi: | 0 |
| Tpcylinder: | 0 | Tpotherck: | 0 |
| Tpother: | Not Reported | Pumpbowlde: | Not Reported |
| Wtpump: | 0 | Wtbailer: | 0 |
| Wtjetted: | 0 | Wtestimate: | 0 |
| Welltestyi: | Not Reported | Welltestdr: | Not Reported |
| Welltesthr: | Not Reported | Watqualund: | 0 |
| Watqualu 1: | 1 | Watertype: | Not Reported |
| Stratdepth: | Not Reported | Chemanaly: | 0 |
| Chemanaln: | 1 | Undnatural: | 0 |
| Untype: | Not Reported | Undhydro: | 0 |
| Undhaz: | 0 | Undotherck: | 0 |
| Undother: | Not Reported | | |
| Undcertify: | 0 | Compname: | ESN |
| Drllicno: | 4928 | | |
| Compstreet: | 14493 S. Padre Island Dr. A388 | Compcity: | Corpus Christi |
| Compstate: | TX | Compzip: | 78418 |
| Drillernam: | John W. Braden | Traineenam: | Not Reported |
| Tnum: | Not Reported | | |
| Comments: | Not Reported | | |

| | | | |
|---|---|---|---|
| Confidenti: | 0 | Letterrecv: | Not Reported |
| Deleted: | 0 | Insdate: | Not Reported |
| Site id: | TXMON3000059325 | | |
| Latitude: | 30.265 | | |
| Longitude: | -97.706944 | | |

---

**T305**
**WSW**
**1/4 - 1/2 Mile**
**Higher**

**TX WELLS** **TXDOL2000154022**

| | | | |
|---|---|---|---|
| Fid: | 154021 | Rec id: | 154016 |
| Edr site i: | 60379 | Owner: | ACC Eastview |
| Ownerwell: | MW-1 | | |
| Address: | 3401 Webberville Rd | | <br>Austin ,TX78702 |
| Grid: | 58-43-8 | | |
| Waddress: | 3401 Webberville Rd | | <br>Austin ,TX78702 |
| Lat : | 30° 15 54N | Wcounty: | Travis |
| Long : | 097° 42 25 W | Elevation: | No Data |
| Gpsused: | No Data | Typeofwork: | New Well |
| Propuse: | Monitor | Sdate: | Not Reported |
| Completedd: | Not Reported | | |
| Diameter: | 2 in From Surface To 9 ft | | |
| Dmethod: | Driven | | |
| Bcompletio: | Open Hole | | |
| Packedfrom: | Not Reported | | |
| Packsize: | Not Reported | | |
| Finterval: | From 9 ft to 3 ft with .2 sand (#sacks and material) | | |
| Sinterval: | From 3 ft to 0 ft with .1 Bentonite (#sacks and material) | | |
| Tinterval: | No Data | | |
| Usedmethod: | No Data | Cementedby: | ESN |
| Contaminat: | No Data | Propertyli: | No Data |
| Verrimetho: | No Data | Variance: | No Data |
| Surface: | Surface Slab Installed | Staticleve: | No Data |
| Flow: | No Data | | |
| Packers: | No Data | | |
| Cementinwe: | No Data | Typepump: | No Data |
| Pumpbowl: | Not Reported | Welltests: | No Data |
| Yield: | Not Reported | | |
| Watertype: | No Data | Stratadept: | No Data |
| Chemicalma: | No | Undesirabl: | No |
| Companynam: | ESN | Companyadd: | 14493 S. Padre Island Dr. A388 |
| Ccitystate: | Corpus Christi , TX 78418 | Licensenum: | 4928 |
| Wsignature: | John W. Braden | Dsignature: | No Data |
| Regnum: | No Data | | |
| Comments : | No Data | | |
| Site id: | TXDOL2000154022 | | |

---

**U306**
**SSE**
**1/4 - 1/2 Mile**
**Lower**

**TX WELLS** **TXPLU3000023250**

| | | | |
|---|---|---|---|
| Plugtrackn: | 23612 | | |
| Dateentere: | 20-APR-05 | Ownname: | DON RIVERA PROPERTY |
| Ownstreet: | 3511 GONZALES ST. | Owncity: | AUSTIN |
| Ownstate: | TX | Ownzip: | 78611 |
| Wellstreet: | SAME | | |
| Wellcity: | Not Reported | Wellzip: | Not Reported |
| County: | Travis | | |
| Latitude: | 301544 | | |
| Lat dec: | 30.262222 | | |
| Longitude: | 974146 | | |
| Long dec: | -97.69611 | | |
| Brmod: | MAP | | |
| Gn: | 58438 | | |
| Gn1: | 58 | Gn75: | 43 |
| Gn25: | 8 | Ownwellno: | Not Reported |
| Typewater: | 1 | Typemon: | 0 |
| Typeinj: | 0 | Typedw: | 0 |
| Histdrille: | Not Reported | Histdrllic: | Not Reported |
| Histdatedr: | Not Reported | Histtracki: | Not Reported |
| Histdiamin: | 42 | Histdepth: | 17 |
| Plugdate: | 24-MAR-05 | | |
| Plugmethco: | WLS | | |
| Plugopname: | JOHN E. TALBOT | | |
| Plugoplic: | 3180 | | |
| Plugmeth1: | 0 | Plugmeth2: | 0 |
| Plugmeth3: | 0 | Plugmeth4: | 1 |
| Plugmethot: | 0 | Plugvar: | Not Reported |
| Cdiam1: | 42 | Cfrom1: | 0 |
| Cto1: | 17 | Cdiam2: | Not Reported |
| Cfrom2: | Not Reported | Cto2: | Not Reported |
| Cdiam3: | Not Reported | Cfrom3: | Not Reported |
| Cto3: | Not Reported | Cbfrom1: | 17 |
| Cbto1: | 4 | Cbsacks1: | 10 CLAY |
| Cbfrom2: | 4 | Cbto2: | 1 |
| Cbsacks2: | 3 BENTONITE | Cbfrom3: | 1 |
| Cbto3: | 0 | Cbsacks3: | 4 CLAY |
| Cbfrom4: | Not Reported | Cbto4: | Not Reported |
| Cbsacks4: | Not Reported | Cbfrom5: | Not Reported |
| Cbto5: | Not Reported | Cbsacks5: | Not Reported |
| Compname: | VORTEX DRILLING, INC. | Compstreet: | 4412 BLUEMEL RD. |
| Compcity: | SAN ANTONIO | Compstate: | TX |
| Compzip: | 78240 | Nameassig: | JOHN E. TALBOT |
| Traineenam: | Not Reported | Tnum: | Not Reported |
| Deleted: | 0 | Site id: | TXPLU3000023250 |

---

**N307**
**WSW** **TX WELLS** **TXMON3000059327**
**1/4 - 1/2 Mile**
**Higher**

| | | | |
|---|---|---|---|
| Dateentere: | 06-JUN-05 | Ownname: | ACC Eastview |
| Ownstreet: | 3401 Webberville Rd | | |
| Owncity: | Austin | Ownstate: | TX |
| Ownzip: | 78702 | County: | Travis |
| Wellstreet: | 3401 Webberville Rd | | |
| Wellcity: | Austin | Wellzip: | 78702 |
| Own: | MW-3 | | |
| Lat dec: | 30.266666 | | |
| Long dec: | -97.707777 | | |
| Elev: | 0 | | |

| | | | |
|---|---|---|---|
| Brandmodel: | Not Reported | | |
| Gn: | 58438 | | |
| Gn1: | 58 | Gn75: | 43 |
| Gn25: | 8 | Twn: | 1 |
| Twd: | 0 | Twr: | 0 |
| Twrp: | 0 | Twrg: | 0 |
| Um: | 1 | Ue: | 0 |
| Ud: | 0 | Uin: | 0 |
| Uir: | 0 | Ug: | 0 |
| Uij: | 0 | Up: | 0 |
| Udw: | 0 | Ut: | 0 |
| Us: | 0 | Uf: | 0 |
| Pby: | 0 | Pbn: | 0 |
| Datestart: | 12-APR-05 | Datecomp: | 12-APR-05 |
| Dia1: | 2 | Dia1to: | 15 |
| Dia2: | Not Reported | Dia2from: | Not Reported |
| Dia2to: | Not Reported | Dia3: | Not Reported |
| Dia3from: | Not Reported | Dia3to: | Not Reported |
| Dmdriven: | 1 | Dmairrotar: | 0 |
| Dmmudrotar: | 0 | Dmbored: | 0 |
| Dmairham: | 0 | Dmcabletoo: | 0 |
| Dmjetted: | 0 | Dmhollowst: | 0 |
| Dmrevcirc: | 0 | Dmotherck: | 0 |
| Dmother: | Not Reported | Bco: | 1 |
| Bcs: | 0 | Bcg: | 0 |
| Bcgs: | Not Reported | Bcu: | 0 |
| Bcoc: | 0 | Bcot: | Not Reported |
| Gpf: | Not Reported | Gpt: | Not Reported |
| Cemfrom1: | 14.25 | Cemto1: | 3 |
| Nosacks1: | .4 sand | Cemfrom2: | 3 |
| Cemto2: | 0 | Nosacks2: | .1 Bentonite |
| Cemfrom3: | Not Reported | Cemto3: | Not Reported |
| Nosacks3: | Not Reported | Cementmeth: | Not Reported |
| Cementby: | ESN | Ds: | Not Reported |
| Dpl: | Not Reported | Dsv: | Not Reported |
| Appvar: | Not Reported | Scs: | 1 |
| Scsv: | 0 | Scp: | 0 |
| Sca: | 0 | Watlev: | Not Reported |
| Watlevdate: | Not Reported | Artflow: | Not Reported |
| Wellplug48: | 0 | Tpturbine: | 0 |
| Tpjet: | 0 | Tpsubmersi: | 0 |
| Tpcylinder: | 0 | Tpotherck: | 0 |
| Tpother: | Not Reported | Pumpbowlde: | Not Reported |
| Wtpump: | 0 | Wtbailer: | 0 |
| Wtjetted: | 0 | Wtestimate: | 0 |
| Welltestyi: | Not Reported | Welltestdr: | Not Reported |
| Welltesthr: | Not Reported | Watqualund: | 0 |
| Watqualu 1: | 1 | Watertype: | Not Reported |
| Stratdepth: | Not Reported | Chemanaly: | 0 |
| Chemanaln: | 1 | Undnatural: | 0 |
| Untype: | Not Reported | Undhydro: | 0 |
| Undhaz: | 0 | Undotherck: | 0 |
| Undother: | Not Reported | | |
| Undcertify: | 0 | Compname: | ESN |
| Drllicno: | 4928 | | |
| Compstreet: | 14493 S. Padre Island Dr. A388 | Compcity: | Corpus Christi |
| Compstate: | TX | Compzip: | 78418 |
| Drillernam: | John W. Braden | Traineenam: | Not Reported |
| Tnum: | Not Reported | | |
| Comments: | Not Reported | | |

| | | | |
|---|---|---|---|
| Confidenti: | 0 | Letterrecv: | Not Reported |
| Deleted: | 0 | Insdate: | Not Reported |
| Site id: | TXMON3000059327 | | |
| Latitude: | 30.266666 | | |
| Longitude: | -97.707777 | | |

---

**N308**
**WSW**
**1/4 - 1/2 Mile**
**Higher**

**TX WELLS** **TXDOL2000154020**

| | | | |
|---|---|---|---|
| Fid: | 154019 | Rec id: | 154014 |
| Edr site i: | 60381 | Owner: | ACC Eastview |
| Ownerwell: | MW-3 | | |
| Address: | 3401 Webberville Rd | | <br>Austin ,TX78702 |
| Grid: | 58-43-8 | | |
| Waddress: | 3401 Webberville Rd | | <br>Austin ,TX78702 |
| Lat : | 30° 16 00N | Wcounty: | Travis |
| Long : | 097° 42 28 W | Elevation: | No Data |
| Gpsused: | No Data | Typeofwork: | New Well |
| Propuse: | Monitor | Sdate: | Not Reported |
| Completedd: | Not Reported | | |
| Diameter: | 2 in From Surface To 15 ft | | |
| Dmethod: | Driven | | |
| Bcompletio: | Open Hole | | |
| Packedfrom: | Not Reported | | |
| Packsize: | Not Reported | | |
| Finterval: | From 14.25 ft to 3 ft with .4 sand (#sacks and material) | | |
| Sinterval: | From 3 ft to 0 ft with .1 Bentonite (#sacks and material) | | |
| Tinterval: | No Data | | |
| Usedmethod: | No Data | Cementedby: | ESN |
| Contaminat: | No Data | Propertyli: | No Data |
| Verrimetho: | No Data | Variance: | No Data |
| Surface: | Surface Slab Installed | Staticleve: | No Data |
| Flow: | No Data | | |
| Packers: | No Data | | |
| Cementinwe: | No Data | Typepump: | No Data |
| Pumpbowl: | Not Reported | Welltests: | No Data |
| Yield: | Not Reported | | |
| Watertype: | No Data | Stratadept: | No Data |
| Chemicalma: | No | Undesirabl: | No |
| Companynam: | ESN | Companyadd: | 14493 S. Padre Island Dr. A388 |
| Ccitystate: | Corpus Christi , TX 78418 | Licensenum: | 4928 |
| Wsignature: | John W. Braden | Dsignature: | No Data |
| Regnum: | No Data | | |
| Comments : | No Data | | |
| Site id: | TXDOL2000154020 | | |

---

**O309**
**SE**
**1/4 - 1/2 Mile**
**Higher**

**TX WELLS** **TXDOL2000154934**

| | | | |
|---|---|---|---|
| Fid: | 154933 | Rec id: | 154930 |
| Edr site i: | 769 | Owner: | EQUIVA SERVICES, LLC |
| Ownerwell: | No Data | | |
| Address: | PBM 284 40FM 1960W | | <br>HOUSTON ,TX77090 |
| Grid: | 58-43-8 | | |
| Waddress: | 1121 SPRINGDALE ROAD | | <br>AUSTIN ,TX |
| Lat : | 30° 15 50N | Wcounty: | Travis |
| Long : | 097° 41 37 W | Elevation: | No Data |
| Gpsused: | No Data | Typeofwork: | New Well |
| Propuse: | Monitor | Sdate: | Not Reported |
| Completedd: | Not Reported | | |
| Diameter: | 10 in From Surface To 29.5 ft | | |
| Dmethod: | Hollow Stem Auger | | |
| Bcompletio: | Not Reported | | |
| Packedfrom: | 6 ft to 29 ft | | |
| Packsize: | Not Reported | | |
| Finterval: | From 0 ft to 3 ft with 1 (#sacks and material) | | |
| Sinterval: | From 3 ft to 6 ft with 2 (#sacks and material) | | |
| Tinterval: | No Data | | |
| Usedmethod: | No Data | Cementedby: | JOSE LANDEROS |
| Contaminat: | No Data | Propertyli: | No Data |
| Verrimetho: | No Data | Variance: | No Data |
| Surface: | Alternative Procedure Used | Staticleve: | No Data |
| Flow: | No Data | | |
| Packers: | No Data | | |
| Cementinwe: | No Data | Typepump: | No Data |
| Pumpbowl: | Not Reported | Welltests: | No Data |
| Yield: | Not Reported | | |
| Watertype: | No Data | Stratadept: | No Data |
| Chemicalma: | No Data | Undesirabl: | No |
| Companynam: | GEOPROJECTS INTERNATIONAL | Companyadd: | 8834 CIRCLE DRIVE |
| Ccitystate: | AUSTIN , TX 78736 | Licensenum: | 2551 |
| Wsignature: | JOSE LANDEROS | Dsignature: | No Data |
| Regnum: | No Data | | |
| Comments : | No Data | | |
| Site id: | TXDOL2000154934 | | |

---

**O310**
**SE**
**1/4 - 1/2 Mile**
**Higher**

**TX WELLS** **TXMON3000000411**

| | | | |
|---|---|---|---|
| Dateentere: | 20-APR-01 | Ownname: | EQUIVA SERVICES, LLC |
| Ownstreet: | PBM 284 40FM 1960W | | |
| Owncity: | HOUSTON | Ownstate: | TX |
| Ownzip: | 77090 | County: | Travis |
| Wellstreet: | 1121 SPRINGDALE ROAD | | |
| Wellcity: | AUSTIN | Wellzip: | Not Reported |
| Own: | Not Reported | | |
| Lat dec: | 30.263888 | | |
| Long dec: | -97.69361 | | |
| Elev: | 0 | | |
| Brandmodel: | Not Reported | | |
| Gn: | 58438 | | |
| Gn1: | 58 | Gn75: | 43 |
| Gn25: | 8 | Twn: | 1 |
| Twd: | 0 | Twr: | 0 |
| Twrp: | 0 | Twrg: | 0 |
| Um: | 1 | Ue: | 0 |
| Ud: | 0 | Uin: | 0 |
| Uir: | 0 | Ug: | 0 |
| Uij: | 0 | Up: | 0 |

| | | | |
|---|---|---|---|
| Udw: | 0 | Ut: | 0 |
| Us: | 0 | Uf: | 0 |
| Pby: | 0 | Pbn: | 0 |
| Datestart: | 09-MAR-01 | Datecomp: | 09-MAR-01 |
| Dia1: | 10 | Dia1to: | 29.5 |
| Dia2: | Not Reported | Dia2from: | Not Reported |
| Dia2to: | Not Reported | Dia3: | Not Reported |
| Dia3from: | Not Reported | Dia3to: | Not Reported |
| Dmdriven: | 0 | Dmairrotar: | 0 |
| Dmmudrotar: | 0 | Dmbored: | 0 |
| Dmairham: | 0 | Dmcabletoo: | 0 |
| Dmjetted: | 0 | Dmhollowst: | 1 |
| Dmrevcirc: | 0 | Dmotherck: | 0 |
| Dmother: | Not Reported | Bco: | 0 |
| Bcs: | 0 | Bcg: | 1 |
| Bcgs: | Not Reported | Bcu: | 0 |
| Bcoc: | 0 | Bcot: | Not Reported |
| Gpf: | 6 | Gpt: | 29 |
| Cemfrom1: | 0 | Cemto1: | 3 |
| Nosacks1: | 1 | Cemfrom2: | 3 |
| Cemto2: | 6 | Nosacks2: | 2 |
| Cemfrom3: | Not Reported | Cemto3: | Not Reported |
| Nosacks3: | Not Reported | Cementmeth: | Not Reported |
| Cementby: | JOSE LANDEROS | Ds: | Not Reported |
| Dpl: | Not Reported | Dsv: | Not Reported |
| Appvar: | Not Reported | Scs: | 0 |
| Scsv: | 0 | Scp: | 0 |
| Sca: | 1 | Watlev: | Not Reported |
| Watlevdate: | Not Reported | Artflow: | Not Reported |
| Wellplug48: | 0 | Tpturbine: | 0 |
| Tpjet: | 0 | Tpsubmersi: | 0 |
| Tpcylinder: | 0 | Tpotherck: | 0 |
| Tpother: | Not Reported | Pumpbowlde: | Not Reported |
| Wtpump: | 0 | Wtbailer: | 0 |
| Wtjetted: | 0 | Wtestimate: | 0 |
| Welltestyi: | Not Reported | Welltestdr: | Not Reported |
| Welltesthr: | Not Reported | Watqualund: | 0 |
| Watqualu 1: | 1 | Watertype: | Not Reported |
| Stratdepth: | Not Reported | Chemanaly: | 0 |
| Chemanaln: | 0 | Undnatural: | 0 |
| Untype: | Not Reported | Undhydro: | 0 |
| Undhaz: | 0 | Undotherck: | 0 |
| Undother: | Not Reported | | |
| Undcertify: | 0 | Compname: | GEOPROJECTS INTERNATIONAL |
| Drllicno: | 2551 | | |
| Compstreet: | 8834 CIRCLE DRIVE | Compcity: | AUSTIN |
| Compstate: | TX | Compzip: | 78736 |
| Drillernam: | JOSE LANDEROS | Traineenam: | Not Reported |
| Tnum: | Not Reported | | |
| Comments: | Not Reported | | |
| Confidenti: | 0 | Letterrecv: | Not Reported |
| Deleted: | 0 | Insdate: | Not Reported |
| Site id: | TXMON3000000411 | | |
| Latitude: | 30.263888 | | |
| Longitude: | -97.69361 | | |

| Map ID<br>Direction<br>Distance<br>Elevation | | Database | EDR ID Number |
|---|---|---|---|
| **R311**<br>**NW**<br>**1/4 - 1/2 Mile**<br>**Higher** | | **TX WELLS** | **TXMON3000137849** |

| | | | |
|---|---|---|---|
| Dateentere: | 20-APR-08 | Ownname: | City of Austin |
| Ownstreet: | P.O. Box 1088 | | |
| Owncity: | Austin | Ownstate: | TX |
| Ownzip: | 78767 | County: | Travis |
| Wellstreet: | 1180 Ridgeway Drive | | |
| Wellcity: | Austin | Wellzip: | 78702 |
| Own: | B10 | | |
| Lat dec: | 30.274443 | | |
| Long dec: | -97.704722 | | |
| Elev: | 0 | | |
| Brandmodel: | Magellan Explorist | | |
| Gn: | 58438 | | |
| Gn1: | 58 | Gn75: | 43 |
| Gn25: | 8 | Twn: | 1 |
| Twd: | 0 | Twr: | 0 |
| Twrp: | 0 | Twrg: | 0 |
| Um: | 0 | Ue: | 1 |
| Ud: | 0 | Uin: | 0 |
| Uir: | 0 | Ug: | 0 |
| Uij: | 0 | Up: | 0 |
| Udw: | 0 | Ut: | 0 |
| Us: | 0 | Uf: | 0 |
| Pby: | 0 | Pbn: | 0 |
| Datestart: | 04-MAR-08 | Datecomp: | 04-MAR-08 |
| Dia1: | 2 | Dia1to: | 16 |
| Dia2: | Not Reported | Dia2from: | Not Reported |
| Dia2to: | Not Reported | Dia3: | Not Reported |
| Dia3from: | Not Reported | Dia3to: | Not Reported |
| Dmdriven: | 0 | Dmairrotar: | 0 |
| Dmmudrotar: | 0 | Dmbored: | 0 |
| Dmairham: | 0 | Dmcabletoo: | 0 |
| Dmjetted: | 0 | Dmhollowst: | 0 |
| Dmrevcirc: | 0 | Dmotherck: | 1 |
| Dmother: | Direct Push | Bco: | 0 |
| Bcs: | 0 | Bcg: | 0 |
| Bcgs: | Not Reported | Bcu: | 0 |
| Bcoc: | 1 | Bcot: | Plugged |
| Gpf: | Not Reported | Gpt: | Not Reported |
| Cemfrom1: | Not Reported | Cemto1: | Not Reported |
| Nosacks1: | Not Reported | Cemfrom2: | Not Reported |
| Cemto2: | Not Reported | Nosacks2: | Not Reported |
| Cemfrom3: | Not Reported | Cemto3: | Not Reported |
| Nosacks3: | Not Reported | Cementmeth: | Not Reported |
| Cementby: | Not Reported | Ds: | Not Reported |
| Dpl: | Not Reported | Dsv: | Not Reported |
| Appvar: | Not Reported | Scs: | 0 |
| Scsv: | 0 | Scp: | 0 |
| Sca: | 0 | Watlev: | Not Reported |
| Watlevdate: | Not Reported | Artflow: | Not Reported |
| Wellplug48: | 1 | Tpturbine: | 0 |

| | | | |
|---|---|---|---|
| Tpjet: | 0 | Tpsubmersi: | 0 |
| Tpcylinder: | 0 | Tpotherck: | 0 |
| Tpother: | Not Reported | Pumpbowlde: | Not Reported |
| Wtpump: | 0 | Wtbailer: | 0 |
| Wtjetted: | 0 | Wtestimate: | 0 |
| Welltestyi: | Not Reported | Welltestdr: | Not Reported |
| Welltesthr: | Not Reported | Watqualund: | 0 |
| Watqualu 1: | 0 | Watertype: | Not Reported |
| Stratdepth: | Not Reported | Chemanaly: | 0 |
| Chemanaln: | 0 | Undnatural: | 0 |
| Untype: | Not Reported | Undhydro: | 0 |
| Undhaz: | 0 | Undotherck: | 0 |
| Undother: | Not Reported | | |
| Undcertify: | 0 | Compname: | MagnaCore Drilling & Environmental Services |
| Drllicno: | 54735 | | |
| Compstreet: | 906 W. McDermott Dr., #116-313 | Compcity: | Allen |
| Compstate: | TX | Compzip: | 75013 |
| Drillernam: | Cedric Cascio | Traineenam: | Keith Burdick |
| Tnum: | 57667 | | |
| Comments: | Not Reported | | |
| Confidenti: | 0 | Letterrecv: | Not Reported |
| Deleted: | 0 | Insdate: | Not Reported |
| Site id: | TXMON3000137849 | | |
| Latitude: | 30.274443 | | |
| Longitude: | -97.704722 | | |

---

**R312**
**NW**
**1/4 - 1/2 Mile**
**Higher**

**TX WELLS** **TXMON3000137848**

| | | | |
|---|---|---|---|
| Dateentere: | 20-APR-08 | Ownname: | City of Austin |
| Ownstreet: | P.O. Box 1088 | | |
| Owncity: | Austin | Ownstate: | TX |
| Ownzip: | 78767 | County: | Travis |
| Wellstreet: | 1180 Ridgeway Drive | | |
| Wellcity: | Austin | Wellzip: | 78702 |
| Own: | B9 | | |
| Lat dec: | 30.274443 | | |
| Long dec: | -97.704722 | | |
| Elev: | 0 | | |
| Brandmodel: | Magellan Explorist | | |
| Gn: | 58438 | | |
| Gn1: | 58 | Gn75: | 43 |
| Gn25: | 8 | Twn: | 1 |
| Twd: | 0 | Twr: | 0 |
| Twrp: | 0 | Twrg: | 0 |
| Um: | 0 | Ue: | 1 |
| Ud: | 0 | Uin: | 0 |
| Uir: | 0 | Ug: | 0 |
| Uij: | 0 | Up: | 0 |
| Udw: | 0 | Ut: | 0 |
| Us: | 0 | Uf: | 0 |
| Pby: | 0 | Pbn: | 0 |
| Datestart: | 04-MAR-08 | Datecomp: | 04-MAR-08 |
| Dia1: | 2 | Dia1to: | 15 |
| Dia2: | Not Reported | Dia2from: | Not Reported |
| Dia2to: | Not Reported | Dia3: | Not Reported |
| Dia3from: | Not Reported | Dia3to: | Not Reported |
| Dmdriven: | 0 | Dmairrotar: | 0 |
| Dmmudrotar: | 0 | Dmbored: | 0 |

| | | | |
|---|---|---|---|
| Dmairham: | 0 | Dmcabletoo: | 0 |
| Dmjetted: | 0 | Dmhollowst: | 0 |
| Dmrevcirc: | 0 | Dmotherck: | 1 |
| Dmother: | Direct Push | Bco: | 0 |
| Bcs: | 0 | Bcg: | 0 |
| Bcgs: | Not Reported | Bcu: | 0 |
| Bcoc: | 1 | Bcot: | Plugged |
| Gpf: | Not Reported | Gpt: | Not Reported |
| Cemfrom1: | Not Reported | Cemto1: | Not Reported |
| Nosacks1: | Not Reported | Cemfrom2: | Not Reported |
| Cemto2: | Not Reported | Nosacks2: | Not Reported |
| Cemfrom3: | Not Reported | Cemto3: | Not Reported |
| Nosacks3: | Not Reported | Cementmeth: | Not Reported |
| Cementby: | Not Reported | Ds: | Not Reported |
| Dpl: | Not Reported | Dsv: | Not Reported |
| Appvar: | Not Reported | Scs: | 0 |
| Scsv: | 0 | Scp: | 0 |
| Sca: | 0 | Watlev: | Not Reported |
| Watlevdate: | Not Reported | Artflow: | Not Reported |
| Wellplug48: | 1 | Tpturbine: | 0 |
| Tpjet: | 0 | Tpsubmersi: | 0 |
| Tpcylinder: | 0 | Tpotherck: | 0 |
| Tpother: | Not Reported | Pumpbowlde: | Not Reported |
| Wtpump: | 0 | Wtbailer: | 0 |
| Wtjetted: | 0 | Wtestimate: | 0 |
| Welltestyi: | Not Reported | Welltestdr: | Not Reported |
| Welltesthr: | Not Reported | Watqualund: | 0 |
| Watqualu 1: | 0 | Watertype: | Not Reported |
| Stratdepth: | Not Reported | Chemanaly: | 0 |
| Chemanaln: | 0 | Undnatural: | 0 |
| Untype: | Not Reported | Undhydro: | 0 |
| Undhaz: | 0 | Undotherck: | 0 |
| Undother: | Not Reported | | |
| Undcertify: | 0 | Compname: | MagnaCore Drilling & Environmental Services |
| Drllicno: | 54735 | | |
| Compstreet: | 906 W. McDermott Dr., #116-313 | Compcity: | Allen |
| Compstate: | TX | Compzip: | 75013 |
| Drillernam: | Cedric Cascio | Traineenam: | Keith Burdick |
| Tnum: | 57667 | | |
| Comments: | Not Reported | | |
| Confidenti: | 0 | Letterrecv: | Not Reported |
| Deleted: | 0 | Insdate: | Not Reported |
| Site id: | TXMON3000137848 | | |
| Latitude: | 30.274443 | | |
| Longitude: | -97.704722 | | |

---

**R313**
**NW**
**1/4 - 1/2 Mile**
**Higher**

**TX WELLS** **TXMON3000137847**

| | | | |
|---|---|---|---|
| Dateentere: | 20-APR-08 | Ownname: | City of Austin |
| Ownstreet: | P.O. Box 1088 | | |
| Owncity: | Austin | Ownstate: | TX |
| Ownzip: | 78767 | County: | Travis |
| Wellstreet: | 1180 Ridgeway Drive | | |
| Wellcity: | Austin | Wellzip: | 78702 |
| Own: | B8 | | |
| Lat dec: | 30.274443 | | |
| Long dec: | -97.704722 | | |
| Elev: | 0 | | |

| | | | |
|---|---|---|---|
| Brandmodel: | Magellan Explorist | | |
| Gn: | 58438 | | |
| Gn1: | 58 | Gn75: | 43 |
| Gn25: | 8 | Twn: | 1 |
| Twd: | 0 | Twr: | 0 |
| Twrp: | 0 | Twrg: | 0 |
| Um: | 0 | Ue: | 1 |
| Ud: | 0 | Uin: | 0 |
| Uir: | 0 | Ug: | 0 |
| Uij: | 0 | Up: | 0 |
| Udw: | 0 | Ut: | 0 |
| Us: | 0 | Uf: | 0 |
| Pby: | 0 | Pbn: | 0 |
| Datestart: | 04-MAR-08 | Datecomp: | 04-MAR-08 |
| Dia1: | 2 | Dia1to: | 20 |
| Dia2: | Not Reported | Dia2from: | Not Reported |
| Dia2to: | Not Reported | Dia3: | Not Reported |
| Dia3from: | Not Reported | Dia3to: | Not Reported |
| Dmdriven: | 0 | Dmairrotar: | 0 |
| Dmmudrotar: | 0 | Dmbored: | 0 |
| Dmairham: | 0 | Dmcabletoo: | 0 |
| Dmjetted: | 0 | Dmhollowst: | 0 |
| Dmrevcirc: | 0 | Dmotherck: | 1 |
| Dmother: | Direct Push | Bco: | 0 |
| Bcs: | 0 | Bcg: | 0 |
| Bcgs: | Not Reported | Bcu: | 0 |
| Bcoc: | 1 | Bcot: | Plugged |
| Gpf: | Not Reported | Gpt: | Not Reported |
| Cemfrom1: | Not Reported | Cemto1: | Not Reported |
| Nosacks1: | Not Reported | Cemfrom2: | Not Reported |
| Cemto2: | Not Reported | Nosacks2: | Not Reported |
| Cemfrom3: | Not Reported | Cemto3: | Not Reported |
| Nosacks3: | Not Reported | Cementmeth: | Not Reported |
| Cementby: | Not Reported | Ds: | Not Reported |
| Dpl: | Not Reported | Dsv: | Not Reported |
| Appvar: | Not Reported | Scs: | 0 |
| Scsv: | 0 | Scp: | 0 |
| Sca: | 0 | Watlev: | Not Reported |
| Watlevdate: | Not Reported | Artflow: | Not Reported |
| Wellplug48: | 1 | Tpturbine: | 0 |
| Tpjet: | 0 | Tpsubmersi: | 0 |
| Tpcylinder: | 0 | Tpotherck: | 0 |
| Tpother: | Not Reported | Pumpbowlde: | Not Reported |
| Wtpump: | 0 | Wtbailer: | 0 |
| Wtjetted: | 0 | Wtestimate: | 0 |
| Welltestyi: | Not Reported | Welltestdr: | Not Reported |
| Welltesthr: | Not Reported | Watqualund: | 0 |
| Watqualu 1: | 0 | Watertype: | Not Reported |
| Stratdepth: | Not Reported | Chemanaly: | 0 |
| Chemanaln: | 0 | Undnatural: | 0 |
| Untype: | Not Reported | Undhydro: | 0 |
| Undhaz: | 0 | Undotherck: | 0 |
| Undother: | Not Reported | | |
| Undcertify: | 0 | Compname: | MagnaCore Drilling & Environmental Services |
| Drllicno: | 54735 | | |
| Compstreet: | 906 W. McDermott Dr., #116-313 | Compcity: | Allen |
| Compstate: | TX | Compzip: | 75013 |
| Drillernam: | Cedric Cascio | Traineenam: | Keith Burdick |
| Tnum: | 57667 | | |
| Comments: | Not Reported | | |

| | | | |
|---|---|---|---|
| Confidenti: | 0 | Letterrecv: | Not Reported |
| Deleted: | 0 | Insdate: | Not Reported |
| Site id: | TXMON3000137847 | | |
| Latitude: | 30.274443 | | |
| Longitude: | -97.704722 | | |

---

**R314**
**NW**
**1/4 - 1/2 Mile**
**Higher**

**TX WELLS** **TXMON3000137850**

| | | | |
|---|---|---|---|
| Dateentere: | 20-APR-08 | Ownname: | City of Austin |
| Ownstreet: | P.O. Box 1088 | | |
| Owncity: | Austin | Ownstate: | TX |
| Ownzip: | 78767 | County: | Travis |
| Wellstreet: | 1180 Ridgeway Drive | | |
| Wellcity: | Austin | Wellzip: | 78702 |
| Own: | B11 | | |
| Lat dec: | 30.274443 | | |
| Long dec: | -97.704722 | | |
| Elev: | 0 | | |
| Brandmodel: | Magellan Explorist | | |
| Gn: | 58438 | | |
| Gn1: | 58 | Gn75: | 43 |
| Gn25: | 8 | Twn: | 1 |
| Twd: | 0 | Twr: | 0 |
| Twrp: | 0 | Twrg: | 0 |
| Um: | 0 | Ue: | 1 |
| Ud: | 0 | Uin: | 0 |
| Uir: | 0 | Ug: | 0 |
| Uij: | 0 | Up: | 0 |
| Udw: | 0 | Ut: | 0 |
| Us: | 0 | Uf: | 0 |
| Pby: | 0 | Pbn: | 0 |
| Datestart: | 04-MAR-08 | Datecomp: | 04-MAR-08 |
| Dia1: | 2 | Dia1to: | 6 |
| Dia2: | Not Reported | Dia2from: | Not Reported |
| Dia2to: | Not Reported | Dia3: | Not Reported |
| Dia3from: | Not Reported | Dia3to: | Not Reported |
| Dmdriven: | 0 | Dmairrotar: | 0 |
| Dmmudrotar: | 0 | Dmbored: | 0 |
| Dmairham: | 0 | Dmcabletoo: | 0 |
| Dmjetted: | 0 | Dmhollowst: | 0 |
| Dmrevcirc: | 0 | Dmotherck: | 1 |
| Dmother: | Direct Push | Bco: | 0 |
| Bcs: | 0 | Bcg: | 0 |
| Bcgs: | Not Reported | Bcu: | 0 |
| Bcoc: | 1 | Bcot: | Plugged |
| Gpf: | Not Reported | Gpt: | Not Reported |
| Cemfrom1: | Not Reported | Cemto1: | Not Reported |
| Nosacks1: | Not Reported | Cemfrom2: | Not Reported |
| Cemto2: | Not Reported | Nosacks2: | Not Reported |
| Cemfrom3: | Not Reported | Cemto3: | Not Reported |
| Nosacks3: | Not Reported | Cementmeth: | Not Reported |
| Cementby: | Not Reported | Ds: | Not Reported |
| Dpl: | Not Reported | Dsv: | Not Reported |
| Appvar: | Not Reported | Scs: | 0 |
| Scsv: | 0 | Scp: | 0 |
| Sca: | 0 | Watlev: | Not Reported |
| Watlevdate: | Not Reported | Artflow: | Not Reported |
| Wellplug48: | 1 | Tpturbine: | 0 |

| | | | |
|---|---|---|---|
| Tpjet: | 0 | Tpsubmersi: | 0 |
| Tpcylinder: | 0 | Tpotherck: | 0 |
| Tpother: | Not Reported | Pumpbowlde: | Not Reported |
| Wtpump: | 0 | Wtbailer: | 0 |
| Wtjetted: | 0 | Wtestimate: | 0 |
| Welltestyi: | Not Reported | Welltestdr: | Not Reported |
| Welltesthr: | Not Reported | Watqualund: | 0 |
| Watqualu 1: | 0 | Watertype: | Not Reported |
| Stratdepth: | Not Reported | Chemanaly: | 0 |
| Chemanaln: | 0 | Undnatural: | 0 |
| Untype: | Not Reported | Undhydro: | 0 |
| Undhaz: | 0 | Undotherck: | 0 |
| Undother: | Not Reported | | |
| Undcertify: | 0 | Compname: | MagnaCore Drilling & Environmental Services |
| Drllicno: | 54735 | | |
| Compstreet: | 906 W. McDermott Dr., #116-313 | Compcity: | Allen |
| Compstate: | TX | Compzip: | 75013 |
| Drillernam: | Cedric Cascio | Traineenam: | Keith Burdick |
| Tnum: | 57667 | | |
| Comments: | Not Reported | | |
| Confidenti: | 0 | Letterrecv: | Not Reported |
| Deleted: | 0 | Insdate: | Not Reported |
| Site id: | TXMON3000137850 | | |
| Latitude: | 30.274443 | | |
| Longitude: | -97.704722 | | |

---

**R315**
**NW**
**1/4 - 1/2 Mile**
**Higher**

**TX WELLS** **TXMON3000217634**

| | | | |
|---|---|---|---|
| Dateentere: | 23-JUN-10 | Ownname: | City of Austin |
| Ownstreet: | P.O. box 1088 | | |
| Owncity: | Austin | Ownstate: | TX |
| Ownzip: | 78767 | County: | Travis |
| Wellstreet: | 1180 Ridgeway Dr. | | |
| Wellcity: | Austin | Wellzip: | 78702 |
| Own: | P-1 | | |
| Lat dec: | 30.274443 | | |
| Long dec: | -97.704722 | | |
| Elev: | 900 | | |
| Brandmodel: | Garmin/Etrex | | |
| Gn: | 58438 | | |
| Gn1: | 58 | Gn75: | 43 |
| Gn25: | 8 | Twn: | 1 |
| Twd: | 0 | Twr: | 0 |
| Twrp: | 0 | Twrg: | 0 |
| Um: | 1 | Ue: | 0 |
| Ud: | 0 | Uin: | 0 |
| Uir: | 0 | Ug: | 0 |
| Uij: | 0 | Up: | 0 |
| Udw: | 0 | Ut: | 0 |
| Us: | 0 | Uf: | 0 |
| Pby: | 0 | Pbn: | 0 |
| Datestart: | 26-APR-10 | Datecomp: | 26-APR-10 |
| Dia1: | 8 | Dia1to: | 50 |
| Dia2: | Not Reported | Dia2from: | Not Reported |
| Dia2to: | Not Reported | Dia3: | Not Reported |
| Dia3from: | Not Reported | Dia3to: | Not Reported |
| Dmdriven: | 0 | Dmairrotar: | 0 |
| Dmmudrotar: | 0 | Dmbored: | 0 |

| | | | |
|---|---|---|---|
| Dmairham: | 0 | Dmcabletoo: | 0 |
| Dmjetted: | 0 | Dmhollowst: | 1 |
| Dmrevcirc: | 0 | Dmotherck: | 0 |
| Dmother: | Not Reported | Bco: | 0 |
| Bcs: | 0 | Bcg: | 0 |
| Bcgs: | Not Reported | Bcu: | 0 |
| Bcoc: | 1 | Bcot: | sand packed |
| Gpf: | Not Reported | Gpt: | Not Reported |
| Cemfrom1: | 0 | Cemto1: | 2 |
| Nosacks1: | 1 sack cement | Cemfrom2: | 2 |
| Cemto2: | 5 | Nosacks2: | 1 bentonite |
| Cemfrom3: | Not Reported | Cemto3: | Not Reported |
| Nosacks3: | Not Reported | Cementmeth: | poured |
| Cementby: | driller | Ds: | Not Reported |
| Dpl: | Not Reported | Dsv: | Not Reported |
| Appvar: | Not Reported | Scs: | 0 |
| Scsv: | 0 | Scp: | 0 |
| Sca: | 1 | Watlev: | 37 |
| Watlevdate: | 22-JUN-10 | Artflow: | Not Reported |
| Wellplug48: | 0 | Tpturbine: | 0 |
| Tpjet: | 0 | Tpsubmersi: | 0 |
| Tpcylinder: | 0 | Tpotherck: | 0 |
| Tpother: | N/A | Pumpbowlde: | Not Reported |
| Wtpump: | 0 | Wtbailer: | 0 |
| Wtjetted: | 0 | Wtestimate: | 0 |
| Welltestyi: | Not Reported | Welltestdr: | Not Reported |
| Welltesthr: | Not Reported | Watqualund: | 0 |
| Watqualu 1: | 1 | Watertype: | Not Reported |
| Stratdepth: | Not Reported | Chemanaly: | 0 |
| Chemanaln: | 1 | Undnatural: | 0 |
| Untype: | Not Reported | Undhydro: | 0 |
| Undhaz: | 0 | Undotherck: | 0 |
| Undother: | Not Reported | | |
| Undcertify: | 0 | Compname: | Coretech Drilling Inc. |
| Drllicno: | 2859 | | |
| Compstreet: | P.O. box 1562 | Compcity: | San Marcos |
| Compstate: | TX | Compzip: | 78667 |
| Drillernam: | Samuel A Ramirez | Traineenam: | Not Reported |
| Tnum: | Not Reported | | |
| Comments: | Not Reported | | |
| Confidenti: | 0 | Letterrecv: | Not Reported |
| Deleted: | 0 | Insdate: | Not Reported |
| Site id: | TXMON3000217634 | | |
| Latitude: | 30.274443 | | |
| Longitude: | -97.704722 | | |

---

**R316**
**NW**
**1/4 - 1/2 Mile**
**Higher**

**TX WELLS** **TXMON3000137852**

| | | | |
|---|---|---|---|
| Dateentere: | 20-APR-08 | Ownname: | City of Austin |
| Ownstreet: | P.O. Box 1088 | | |
| Owncity: | Austin | Ownstate: | TX |
| Ownzip: | 78767 | County: | Travis |
| Wellstreet: | 1182 Ridgeway Drive | | |
| Wellcity: | Austin | Wellzip: | 78702 |
| Own: | B13 | | |
| Lat dec: | 30.274443 | | |
| Long dec: | -97.704722 | | |
| Elev: | 0 | | |

| | | | |
|---|---|---|---|
| Brandmodel: | Magellan Explorist | | |
| Gn: | 58438 | | |
| Gn1: | 58 | Gn75: | 43 |
| Gn25: | 8 | Twn: | 1 |
| Twd: | 0 | Twr: | 0 |
| Twrp: | 0 | Twrg: | 0 |
| Um: | 0 | Ue: | 1 |
| Ud: | 0 | Uin: | 0 |
| Uir: | 0 | Ug: | 0 |
| Uij: | 0 | Up: | 0 |
| Udw: | 0 | Ut: | 0 |
| Us: | 0 | Uf: | 0 |
| Pby: | 0 | Pbn: | 0 |
| Datestart: | 04-MAR-08 | Datecomp: | 04-MAR-08 |
| Dia1: | 2 | Dia1to: | 18 |
| Dia2: | Not Reported | Dia2from: | Not Reported |
| Dia2to: | Not Reported | Dia3: | Not Reported |
| Dia3from: | Not Reported | Dia3to: | Not Reported |
| Dmdriven: | 0 | Dmairrotar: | 0 |
| Dmmudrotar: | 0 | Dmbored: | 0 |
| Dmairham: | 0 | Dmcabletoo: | 0 |
| Dmjetted: | 0 | Dmhollowst: | 0 |
| Dmrevcirc: | 0 | Dmotherck: | 1 |
| Dmother: | Direct Push | Bco: | 0 |
| Bcs: | 0 | Bcg: | 0 |
| Bcgs: | Not Reported | Bcu: | 0 |
| Bcoc: | 1 | Bcot: | Plugged |
| Gpf: | Not Reported | Gpt: | Not Reported |
| Cemfrom1: | Not Reported | Cemto1: | Not Reported |
| Nosacks1: | Not Reported | Cemfrom2: | Not Reported |
| Cemto2: | Not Reported | Nosacks2: | Not Reported |
| Cemfrom3: | Not Reported | Cemto3: | Not Reported |
| Nosacks3: | Not Reported | Cementmeth: | Not Reported |
| Cementby: | Not Reported | Ds: | Not Reported |
| Dpl: | Not Reported | Dsv: | Not Reported |
| Appvar: | Not Reported | Scs: | 0 |
| Scsv: | 0 | Scp: | 0 |
| Sca: | 0 | Watlev: | Not Reported |
| Watlevdate: | Not Reported | Artflow: | Not Reported |
| Wellplug48: | 1 | Tpturbine: | 0 |
| Tpjet: | 0 | Tpsubmersi: | 0 |
| Tpcylinder: | 0 | Tpotherck: | 0 |
| Tpother: | Not Reported | Pumpbowlde: | Not Reported |
| Wtpump: | 0 | Wtbailer: | 0 |
| Wtjetted: | 0 | Wtestimate: | 0 |
| Welltestyi: | Not Reported | Welltestdr: | Not Reported |
| Welltesthr: | Not Reported | Watqualund: | 0 |
| Watqualu 1: | 0 | Watertype: | Not Reported |
| Stratdepth: | Not Reported | Chemanaly: | 0 |
| Chemanaln: | 0 | Undnatural: | 0 |
| Untype: | Not Reported | Undhydro: | 0 |
| Undhaz: | 0 | Undotherck: | 0 |
| Undother: | Not Reported | | |
| Undcertify: | 0 | Compname: | MagnaCore Drilling & Environmental Services |
| Drllicno: | 54735 | | |
| Compstreet: | 906 W. McDermott Dr., #116-313 | Compcity: | Allen |
| Compstate: | TX | Compzip: | 75013 |
| Drillernam: | Cedric Cascio | Traineenam: | Keith Burdick |
| Tnum: | 57667 | | |
| Comments: | Not Reported | | |

| | | | |
|---|---|---|---|
| Confidenti: | 0 | Letterrecv: | Not Reported |
| Deleted: | 0 | Insdate: | Not Reported |
| Site id: | TXMON3000137852 | | |
| Latitude: | 30.274443 | | |
| Longitude: | -97.704722 | | |

---

**R317**
**NW**
**1/4 - 1/2 Mile**
**Higher**

**TX WELLS** **TXMON3000137851**

| | | | |
|---|---|---|---|
| Dateentere: | 20-APR-08 | Ownname: | City of Austin |
| Ownstreet: | P.O. Box 1088 | | |
| Owncity: | Austin | Ownstate: | TX |
| Ownzip: | 78767 | County: | Travis |
| Wellstreet: | 1182 Ridgeway Drive | | |
| Wellcity: | Austin | Wellzip: | 78702 |
| Own: | B12 | | |
| Lat dec: | 30.274443 | | |
| Long dec: | -97.704722 | | |
| Elev: | 0 | | |
| Brandmodel: | Magellan Explorist | | |
| Gn: | 58438 | | |
| Gn1: | 58 | Gn75: | 43 |
| Gn25: | 8 | Twn: | 1 |
| Twd: | 0 | Twr: | 0 |
| Twrp: | 0 | Twrg: | 0 |
| Um: | 0 | Ue: | 1 |
| Ud: | 0 | Uin: | 0 |
| Uir: | 0 | Ug: | 0 |
| Uij: | 0 | Up: | 0 |
| Udw: | 0 | Ut: | 0 |
| Us: | 0 | Uf: | 0 |
| Pby: | 0 | Pbn: | 0 |
| Datestart: | 04-MAR-08 | Datecomp: | 04-MAR-08 |
| Dia1: | 2 | Dia1to: | 6 |
| Dia2: | Not Reported | Dia2from: | Not Reported |
| Dia2to: | Not Reported | Dia3: | Not Reported |
| Dia3from: | Not Reported | Dia3to: | Not Reported |
| Dmdriven: | 0 | Dmairrotar: | 0 |
| Dmmudrotar: | 0 | Dmbored: | 0 |
| Dmairham: | 0 | Dmcabletoo: | 0 |
| Dmjetted: | 0 | Dmhollowst: | 0 |
| Dmrevcirc: | 0 | Dmotherck: | 1 |
| Dmother: | Direct Push | Bco: | 0 |
| Bcs: | 0 | Bcg: | 0 |
| Bcgs: | Not Reported | Bcu: | 0 |
| Bcoc: | 1 | Bcot: | Plugged |
| Gpf: | Not Reported | Gpt: | Not Reported |
| Cemfrom1: | Not Reported | Cemto1: | Not Reported |
| Nosacks1: | Not Reported | Cemfrom2: | Not Reported |
| Cemto2: | Not Reported | Nosacks2: | Not Reported |
| Cemfrom3: | Not Reported | Cemto3: | Not Reported |
| Nosacks3: | Not Reported | Cementmeth: | Not Reported |
| Cementby: | Not Reported | Ds: | Not Reported |
| Dpl: | Not Reported | Dsv: | Not Reported |
| Appvar: | Not Reported | Scs: | 0 |
| Scsv: | 0 | Scp: | 0 |
| Sca: | 0 | Watlev: | Not Reported |
| Watlevdate: | Not Reported | Artflow: | Not Reported |
| Wellplug48: | 1 | Tpturbine: | 0 |

| | | | |
|---|---|---|---|
| Tpjet: | 0 | Tpsubmersi: | 0 |
| Tpcylinder: | 0 | Tpotherck: | 0 |
| Tpother: | Not Reported | Pumpbowlde: | Not Reported |
| Wtpump: | 0 | Wtbailer: | 0 |
| Wtjetted: | 0 | Wtestimate: | 0 |
| Welltestyi: | Not Reported | Welltestdr: | Not Reported |
| Welltesthr: | Not Reported | Watqualund: | 0 |
| Watqualu 1: | 0 | Watertype: | Not Reported |
| Stratdepth: | Not Reported | Chemanaly: | 0 |
| Chemanaln: | 0 | Undnatural: | 0 |
| Untype: | Not Reported | Undhydro: | 0 |
| Undhaz: | 0 | Undotherck: | 0 |
| Undother: | Not Reported | | |
| Undcertify: | 0 | Compname: | MagnaCore Drilling & Environmental Services |
| Drllicno: | 54735 | | |
| Compstreet: | 906 W. McDermott Dr., #116-313 | Compcity: | Allen |
| Compstate: | TX | Compzip: | 75013 |
| Drillernam: | Cedric Cascio | Traineenam: | Keith Burdick |
| Tnum: | 57667 | | |
| Comments: | Not Reported | | |
| Confidenti: | 0 | Letterrecv: | Not Reported |
| Deleted: | 0 | Insdate: | Not Reported |
| Site id: | TXMON3000137851 | | |
| Latitude: | 30.274443 | | |
| Longitude: | -97.704722 | | |

---

**R318**
**NW**
**1/4 - 1/2 Mile**
**Higher**

**TX WELLS** **TXDOL2000152141**

| | | | |
|---|---|---|---|
| Fid: | 152140 | Rec id: | 152171 |
| Edr site i: | 139909 | Owner: | City of Austin |
| Ownerwell: | B12 | | |
| Address: | P.O. Box 1088 | | <br>Austin ,TX78767 |
| Grid: | 58-43-8 | | |
| Waddress: | 1182 Ridgeway Drive | | <br>Austin ,TX78702 |
| Lat : | 30° 16 28N | Wcounty: | Travis |
| Long : | 097° 42 17 W | Elevation: | No Data |
| Gpsused: | Magellan Explorist | Typeofwork: | New Well |
| Propuse: | Environmental Soil Boring | Sdate: | Not Reported |
| Completedd: | Not Reported | | |
| Diameter: | 2 in From Surface To 6 ft | | |
| Dmethod: | Not Reported | | |
| Bcompletio: | Not Reported | | |
| Packedfrom: | Not Reported | | |
| Packsize: | Not Reported | | |
| Finterval: | No Data | | |
| Sinterval: | No Data | | |
| Tinterval: | No Data | | |
| Usedmethod: | Not Reported | Cementedby: | Not Reported |
| Contaminat: | Not Reported | Propertyli: | Not Reported |
| Verrimetho: | Not Reported | Variance: | Not Reported |
| Surface: | No Data | Staticleve: | No Data |
| Flow: | No Data | | |
| Packers: | No Data | | |
| Cementinwe: | Not Reported | Typepump: | No Data |
| Pumpbowl: | Not Reported | Welltests: | No Data |
| Yield: | Not Reported | | |
| Watertype: | No Data | Stratadept: | No Data |
| Chemicalma: | No Data | Undesirabl: | No Data |

| | | | |
|---|---|---|---|
| Companynam: | MagnaCore Drilling & Environmental Services | Companyaddr: | 906 W. McDermott Dr., #116-313 |
| Ccitystate: | Allen , TX 75013 | Licensenum: | 54735 |
| Wsignature: | Cedric Cascio | Dsignature: | Keith Burdick |
| Regnum: | 57667 | | |
| Comments : | No Data | | |
| Site id: | TXDOL2000152141 | | |

---

**R319**
**NW**
**1/4 - 1/2 Mile**
**Higher**

**TX WELLS** **TXDOL2000152058**

| | | | |
|---|---|---|---|
| Fid: | 152057 | Rec id: | 152174 |
| Edr site i: | 139906 | Owner: | City of Austin |
| Ownerwell: | B9 | | |
| Address: | P.O. Box 1088 | | <br>Austin ,TX78767 |
| Grid: | 58-43-8 | | |
| Waddress: | 1180 Ridgeway Drive | | <br>Austin ,TX78702 |
| Lat : | 30° 16 28N | Wcounty: | Travis |
| Long : | 097° 42 17 W | Elevation: | No Data |
| Gpsused: | Magellan Explorist | Typeofwork: | New Well |
| Propuse: | Environmental Soil Boring | Sdate: | Not Reported |
| Completedd: | Not Reported | | |
| Diameter: | 2 in From Surface To 15 ft | | |
| Dmethod: | Not Reported | | |
| Bcompletio: | Not Reported | | |
| Packedfrom: | Not Reported | | |
| Packsize: | Not Reported | | |
| Finterval: | No Data | | |
| Sinterval: | No Data | | |
| Tinterval: | No Data | | |
| Usedmethod: | Not Reported | Cementedby: | Not Reported |
| Contaminat: | Not Reported | Propertyli: | Not Reported |
| Verrimetho: | Not Reported | Variance: | Not Reported |
| Surface: | No Data | Staticleve: | No Data |
| Flow: | No Data | | |
| Packers: | No Data | | |
| Cementinwe: | Not Reported | Typepump: | No Data |
| Pumpbowl: | Not Reported | Welltests: | No Data |
| Yield: | Not Reported | | |
| Watertype: | No Data | Stratadept: | No Data |
| Chemicalma: | No Data | Undesirabl: | No Data |
| Companynam: | MagnaCore Drilling & Environmental Services | Companyaddr: | 906 W. McDermott Dr., #116-313 |
| Ccitystate: | Allen , TX 75013 | Licensenum: | 54735 |
| Wsignature: | Cedric Cascio | Dsignature: | Keith Burdick |
| Regnum: | 57667 | | |
| Comments : | No Data | | |
| Site id: | TXDOL2000152058 | | |

---

**R320**
**NW**
**1/4 - 1/2 Mile**
**Higher**

**TX WELLS** **TXDOL2000152057**

| | | | |
|---|---|---|---|
| Fid: | 152056 | Rec id: | 152173 |
| Edr site i: | 139907 | Owner: | City of Austin |
| Ownerwell: | B10 | | |
| Address: | P.O. Box 1088 | | <br>Austin ,TX78767 |
| Grid: | 58-43-8 | | |
| Waddress: | 1180 Ridgeway Drive | | <br>Austin ,TX78702 |
| Lat : | 30° 16 28N | Wcounty: | Travis |
| Long : | 097° 42 17 W | Elevation: | No Data |
| Gpsused: | Magellan Explorist | Typeofwork: | New Well |
| Propuse: | Environmental Soil Boring | Sdate: | Not Reported |
| Completedd: | Not Reported | | |
| Diameter: | 2 in From Surface To 16 ft | | |
| Dmethod: | Not Reported | | |
| Bcompletio: | Not Reported | | |
| Packedfrom: | Not Reported | | |
| Packsize: | Not Reported | | |
| Finterval: | No Data | | |
| Sinterval: | No Data | | |
| Tinterval: | No Data | | |
| Usedmethod: | Not Reported | Cementedby: | Not Reported |
| Contaminat: | Not Reported | Propertyli: | Not Reported |
| Verrimetho: | Not Reported | Variance: | Not Reported |
| Surface: | No Data | Staticleve: | No Data |
| Flow: | No Data | | |
| Packers: | No Data | | |
| Cementinwe: | Not Reported | Typepump: | No Data |
| Pumpbowl: | Not Reported | Welltests: | No Data |
| Yield: | Not Reported | | |
| Watertype: | No Data | Stratadept: | No Data |
| Chemicalma: | No Data | Undesirabl: | No Data |
| Companynam: | MagnaCore Drilling & Environmental Services | Companyaddr: | 906 W. McDermott Dr., #116-313 |
| Ccitystate: | Allen , TX 75013 | Licensenum: | 54735 |
| Wsignature: | Cedric Cascio | Dsignature: | Keith Burdick |
| Regnum: | 57667 | | |
| Comments : | No Data | | |
| Site id: | TXDOL2000152057 | | |

---

**R321**
**NW**
**1/4 - 1/2 Mile**
**Higher**

**TX WELLS** **TXDOL2000152179**

| | | | |
|---|---|---|---|
| Fid: | 152178 | Rec id: | 152175 |
| Edr site i: | 139905 | Owner: | City of Austin |
| Ownerwell: | B8 | | |
| Address: | P.O. Box 1088 | | <br>Austin ,TX78767 |
| Grid: | 58-43-8 | | |
| Waddress: | 1180 Ridgeway Drive | | <br>Austin ,TX78702 |
| Lat : | 30° 16 28N | Wcounty: | Travis |
| Long : | 097° 42 17 W | Elevation: | No Data |
| Gpsused: | Magellan Explorist | Typeofwork: | New Well |
| Propuse: | Environmental Soil Boring | Sdate: | Not Reported |
| Completedd: | Not Reported | | |
| Diameter: | 2 in From Surface To 20 ft | | |
| Dmethod: | Not Reported | | |
| Bcompletio: | Not Reported | | |
| Packedfrom: | Not Reported | | |
| Packsize: | Not Reported | | |
| Finterval: | No Data | | |
| Sinterval: | No Data | | |
| Tinterval: | No Data | | |
| Usedmethod: | Not Reported | Cementedby: | Not Reported |

| | | | |
|---|---|---|---|
| Contaminat: | Not Reported | Propertyli: | Not Reported |
| Verrimetho: | Not Reported | Variance: | Not Reported |
| Surface: | No Data | Staticleve: | No Data |
| Flow: | No Data | | |
| Packers: | No Data | | |
| Cementinwe: | Not Reported | Typepump: | No Data |
| Pumpbowl: | Not Reported | Welltests: | No Data |
| Yield: | Not Reported | | |
| Watertype: | No Data | Stratadept: | No Data |
| Chemicalma: | No Data | Undesirabl: | No Data |
| Companynam: | MagnaCore Drilling & Environmental Services | Companyad: | 906 W. McDermott Dr., #116-313 |
| Ccitystate: | Allen , TX 75013 | Licensenum: | 54735 |
| Wsignature: | Cedric Cascio | Dsignature: | Keith Burdick |
| Regnum: | 57667 | | |
| Comments : | No Data | | |
| Site id: | TXDOL2000152179 | | |

---

**R322**
**NW**
**1/4 - 1/2 Mile**
**Higher**

**TX WELLS** **TXDOL2000152178**

| | | | |
|---|---|---|---|
| Fid: | 152177 | Rec id: | 152170 |
| Edr site i: | 139910 | Owner: | City of Austin |
| Ownerwell: | B13 | | |
| Address: | P.O. Box 1088 | | <br>Austin ,TX78767 |
| Grid: | 58-43-8 | | |
| Waddress: | 1182 Ridgeway Drive | | <br>Austin ,TX78702 |
| Lat : | 30° 16 28N | Wcounty: | Travis |
| Long : | 097° 42 17 W | Elevation: | No Data |
| Gpsused: | Magellan Explorist | Typeofwork: | New Well |
| Propuse: | Environmental Soil Boring | Sdate: | Not Reported |
| Completedd: | Not Reported | | |
| Diameter: | 2 in From Surface To 18 ft | | |
| Dmethod: | Not Reported | | |
| Bcompletio: | Not Reported | | |
| Packedfrom: | Not Reported | | |
| Packsize: | Not Reported | | |
| Finterval: | No Data | | |
| Sinterval: | No Data | | |
| Tinterval: | No Data | | |
| Usedmethod: | Not Reported | Cementedby: | Not Reported |
| Contaminat: | Not Reported | Propertyli: | Not Reported |
| Verrimetho: | Not Reported | Variance: | Not Reported |
| Surface: | No Data | Staticleve: | No Data |
| Flow: | No Data | | |
| Packers: | No Data | | |
| Cementinwe: | Not Reported | Typepump: | No Data |
| Pumpbowl: | Not Reported | Welltests: | No Data |
| Yield: | Not Reported | | |
| Watertype: | No Data | Stratadept: | No Data |
| Chemicalma: | No Data | Undesirabl: | No Data |
| Companynam: | MagnaCore Drilling & Environmental Services | Companyad: | 906 W. McDermott Dr., #116-313 |
| Ccitystate: | Allen , TX 75013 | Licensenum: | 54735 |
| Wsignature: | Cedric Cascio | Dsignature: | Keith Burdick |
| Regnum: | 57667 | | |
| Comments : | No Data | | |
| Site id: | TXDOL2000152178 | | |

| Map ID<br>Direction<br>Distance<br>Elevation | | Database | EDR ID Number |
|---|---|---|---|
| **R323**<br>**NW**<br>**1/4 - 1/2 Mile**<br>**Higher** | | **TX WELLS** | **TXDOL2000152142** |

| | | | |
|---|---|---|---|
| Fid: | 152141 | Rec id: | 152172 |
| Edr site i: | 139908 | Owner: | City of Austin |
| Ownerwell: | B11 | | |
| Address: | P.O. Box 1088 | | <br>Austin ,TX78767 |
| Grid: | 58-43-8 | | |
| Waddress: | 1180 Ridgeway Drive | | <br>Austin ,TX78702 |
| Lat : | 30° 16 28N | Wcounty: | Travis |
| Long : | 097° 42 17 W | Elevation: | No Data |
| Gpsused: | Magellan Explorist | Typeofwork: | New Well |
| Propuse: | Environmental Soil Boring | Sdate: | Not Reported |
| Completedd: | Not Reported | | |
| Diameter: | 2 in From Surface To 6 ft | | |
| Dmethod: | Not Reported | | |
| Bcompletio: | Not Reported | | |
| Packedfrom: | Not Reported | | |
| Packsize: | Not Reported | | |
| Finterval: | No Data | | |
| Sinterval: | No Data | | |
| Tinterval: | No Data | | |
| Usedmethod: | Not Reported | Cementedby: | Not Reported |
| Contaminat: | Not Reported | Propertyli: | Not Reported |
| Verrimetho: | Not Reported | Variance: | Not Reported |
| Surface: | No Data | Staticleve: | No Data |
| Flow: | No Data | | |
| Packers: | No Data | | |
| Cementinwe: | Not Reported | Typepump: | No Data |
| Pumpbowl: | Not Reported | Welltests: | No Data |
| Yield: | Not Reported | | |
| Watertype: | No Data | Stratadept: | No Data |
| Chemicalma: | No Data | Undesirabl: | No Data |
| Companynam: | MagnaCore Drilling & Environmental Services | Companyaddr: | 906 W. McDermott Dr., #116-313 |
| Ccitystate: | Allen , TX 75013 | Licensenum: | 54735 |
| Wsignature: | Cedric Cascio | Dsignature: | Keith Burdick |
| Regnum: | 57667 | | |
| Comments : | No Data | | |
| Site id: | TXDOL2000152142 | | |

| | | | |
|---|---|---|---|
| **V324**<br>**ESE**<br>**1/2 - 1 Mile**<br>**Higher** | | **TX WELLS** | **TXPLU3000003803** |

| | | | |
|---|---|---|---|
| Plugtrackn: | 3952 | | |
| Dateentere: | 31-OCT-01 | Ownname: | EXXON/MOBIL COMPANY |
| Ownstreet: | PO BOX 4386 | Owncity: | HOUSTON |
| Ownstate: | TX | Ownzip: | 77210 |
| Wellstreet: | SHADY LANE @ PARK | | |
| Wellcity: | aUSTIN | Wellzip: | Not Reported |
| County: | Travis | | |
| Latitude: | 301558 | | |
| Lat dec: | 30.266111 | | |
| Longitude: | 974131 | | |

| | | | |
|---|---|---|---|
| Long dec: | -97.691944 | | |
| Brmod: | MAP | | |
| Gn: | 58438 | | |
| Gn1: | 58 | Gn75: | 43 |
| Gn25: | 8 | Ownwellno: | 1 |
| Typewater: | 1 | Typemon: | 0 |
| Typeinj: | 0 | Typedw: | 0 |
| Histdrille: | Not Reported | Histdrllic: | Not Reported |
| Histdatedr: | Not Reported | Histtracki: | Not Reported |
| Histdiamin: | 24 | Histdepth: | 15 |
| Plugdate: | 18-SEP-01 | | |
| Plugmethco: | entered BY DG | | |
| Plugopname: | GARY MAY | | |
| Plugoplic: | 3256 | | |
| Plugmeth1: | 0 | Plugmeth2: | 0 |
| Plugmeth3: | 0 | Plugmeth4: | 1 |
| Plugmethot: | 0 | Plugvar: | Not Reported |
| Cdiam1: | 24 | Cfrom1: | 0 |
| Cto1: | 15 | Cdiam2: | Not Reported |
| Cfrom2: | Not Reported | Cto2: | Not Reported |
| Cdiam3: | Not Reported | Cfrom3: | Not Reported |
| Cto3: | Not Reported | Cbfrom1: | 15 |
| Cbto1: | 0 | Cbsacks1: | 6 YRDS |
| Cbfrom2: | Not Reported | Cbto2: | Not Reported |
| Cbsacks2: | Not Reported | Cbfrom3: | Not Reported |
| Cbto3: | Not Reported | Cbsacks3: | Not Reported |
| Cbfrom4: | Not Reported | Cbto4: | Not Reported |
| Cbsacks4: | Not Reported | Cbfrom5: | Not Reported |
| Cbto5: | Not Reported | Cbsacks5: | Not Reported |
| Compname: | VORTEX DRILLING | Compstreet: | 4412 BLUEMEL RD. |
| Compcity: | SAN ANTONIO | Compstate: | TX |
| Compzip: | 78240 | Nameassig: | GARY MAY |
| Traineenam: | Not Reported | Tnum: | Not Reported |
| Deleted: | 0 | Site id: | TXPLU3000003803 |

---

**V325**
**ESE**
**1/2 - 1 Mile**
**Higher**

**TX WELLS** **TXPLU3000003804**

| | | | |
|---|---|---|---|
| Plugtrackn: | 3953 | | |
| Dateentere: | 31-OCT-01 | Ownname: | EXXON/MOBIL COMPANY |
| Ownstreet: | PO BOX 4386 | Owncity: | HOUSTON |
| Ownstate: | TX | Ownzip: | 77210 |
| Wellstreet: | SHADY LANE @ PARK | | |
| Wellcity: | aUSTIN | Wellzip: | Not Reported |
| County: | Travis | | |
| Latitude: | 301558 | | |
| Lat dec: | 30.266111 | | |
| Longitude: | 974131 | | |
| Long dec: | -97.691944 | | |
| Brmod: | MAP | | |
| Gn: | 58438 | | |
| Gn1: | 58 | Gn75: | 43 |
| Gn25: | 8 | Ownwellno: | 3 |
| Typewater: | 1 | Typemon: | 0 |
| Typeinj: | 0 | Typedw: | 0 |
| Histdrille: | Not Reported | Histdrllic: | Not Reported |
| Histdatedr: | Not Reported | Histtracki: | Not Reported |
| Histdiamin: | 48 | Histdepth: | Not Reported |

| | | | |
|---|---|---|---|
| Plugdate: | 18-SEP-01 | | |
| Plugmethco: | entered BY DG | | |
| Plugopname: | GARY MAY | | |
| Plugoplic: | 3256 | | |
| Plugmeth1: | 0 | Plugmeth2: | 0 |
| Plugmeth3: | 0 | Plugmeth4: | 1 |
| Plugmethot: | 0 | Plugvar: | Not Reported |
| Cdiam1: | 48 | Cfrom1: | 0 |
| Cto1: | 0 | Cdiam2: | Not Reported |
| Cfrom2: | Not Reported | Cto2: | Not Reported |
| Cdiam3: | Not Reported | Cfrom3: | Not Reported |
| Cto3: | Not Reported | Cbfrom1: | 0 |
| Cbto1: | 0 | Cbsacks1: | .33 YRDS |
| Cbfrom2: | Not Reported | Cbto2: | Not Reported |
| Cbsacks2: | Not Reported | Cbfrom3: | Not Reported |
| Cbto3: | Not Reported | Cbsacks3: | Not Reported |
| Cbfrom4: | Not Reported | Cbto4: | Not Reported |
| Cbsacks4: | Not Reported | Cbfrom5: | Not Reported |
| Cbto5: | Not Reported | Cbsacks5: | Not Reported |
| Compname: | VORTEX DRILLING | Compstreet: | 4412 BLUEMEL RD. |
| Compcity: | SAN ANTONIO | Compstate: | TX |
| Compzip: | 78240 | Nameassig: | GARY MAY |
| Traineenam: | Not Reported | Tnum: | Not Reported |
| Deleted: | 0 | Site id: | TXPLU3000003804 |

---

**V326**
**ESE**
**1/2 - 1 Mile**
**Higher**

**TX WELLS** **TXPLU3000003801**

| | | | |
|---|---|---|---|
| Plugtrackn: | 3950 | | |
| Dateentere: | 31-OCT-01 | Ownname: | EXXON/MOBIL COMPANY |
| Ownstreet: | PO BOX 4386 | Owncity: | HOUSTON |
| Ownstate: | TX | Ownzip: | 77210 |
| Wellstreet: | SHADY LANE @ PARK | | |
| Wellcity: | aUSTIN | Wellzip: | Not Reported |
| County: | Travis | | |
| Latitude: | 301558 | | |
| Lat dec: | 30.266111 | | |
| Longitude: | 974131 | | |
| Long dec: | -97.691944 | | |
| Brmod: | MAP | | |
| Gn: | 58438 | | |
| Gn1: | 58 | Gn75: | 43 |
| Gn25: | 8 | Ownwellno: | 4 |
| Typewater: | 1 | Typemon: | 0 |
| Typeinj: | 0 | Typedw: | 0 |
| Histdrille: | Not Reported | Histdrllic: | Not Reported |
| Histdatedr: | Not Reported | Histtracki: | Not Reported |
| Histdiamin: | 6 | Histdepth: | 15 |
| Plugdate: | 18-SEP-01 | | |
| Plugmethco: | entered BY DG | | |
| Plugopname: | GARY MAY | | |
| Plugoplic: | 3256 | | |
| Plugmeth1: | 0 | Plugmeth2: | 0 |
| Plugmeth3: | 0 | Plugmeth4: | 1 |
| Plugmethot: | 0 | Plugvar: | Not Reported |
| Cdiam1: | 72 | Cfrom1: | 0 |
| Cto1: | 15 | Cdiam2: | Not Reported |
| Cfrom2: | Not Reported | Cto2: | Not Reported |

| | | | |
|---|---|---|---|
| Cdiam3: | Not Reported | Cfrom3: | Not Reported |
| Cto3: | Not Reported | Cbfrom1: | 15 |
| Cbto1: | 0 | Cbsacks1: | 8 YRDS |
| Cbfrom2: | Not Reported | Cbto2: | Not Reported |
| Cbsacks2: | Not Reported | Cbfrom3: | Not Reported |
| Cbto3: | Not Reported | Cbsacks3: | Not Reported |
| Cbfrom4: | Not Reported | Cbto4: | Not Reported |
| Cbsacks4: | Not Reported | Cbfrom5: | Not Reported |
| Cbto5: | Not Reported | Cbsacks5: | Not Reported |
| Compname: | VORTEX DRILLING | Compstreet: | 4412 BLUEMEL RD. |
| Compcity: | SAN ANTONIO | Compstate: | TX |
| Compzip: | 78240 | Nameassig: | GARY MAY |
| Traineenam: | Not Reported | Tnum: | Not Reported |
| Deleted: | 0 | Site id: | TXPLU3000003801 |

---

**V327**
**ESE**
**1/2 - 1 Mile**
**Higher**

**TX WELLS** **TXPLU3000003802**

| | | | |
|---|---|---|---|
| Plugtrackn: | 3951 | | |
| Dateentere: | 31-OCT-01 | Ownname: | EXXON/MOBIL COMPANY |
| Ownstreet: | PO BOX 4386 | Owncity: | HOUSTON |
| Ownstate: | TX | Ownzip: | 77210 |
| Wellstreet: | SHADY LANE @ PARK | | |
| Wellcity: | aUSTIN | Wellzip: | Not Reported |
| County: | Travis | | |
| Latitude: | 301558 | | |
| Lat dec: | 30.266111 | | |
| Longitude: | 974131 | | |
| Long dec: | -97.691944 | | |
| Brmod: | MAP | | |
| Gn: | 58438 | | |
| Gn1: | 58 | Gn75: | 43 |
| Gn25: | 8 | Ownwellno: | 2 |
| Typewater: | 1 | Typemon: | 0 |
| Typeinj: | 0 | Typedw: | 0 |
| Histdrille: | Not Reported | Histdrllic: | Not Reported |
| Histdatedr: | Not Reported | Histtracki: | Not Reported |
| Histdiamin: | 18 | Histdepth: | 15 |
| Plugdate: | 18-SEP-01 | | |
| Plugmethco: | entered BY DG | | |
| Plugopname: | GARY MAY | | |
| Plugoplic: | 3256 | | |
| Plugmeth1: | 0 | Plugmeth2: | 0 |
| Plugmeth3: | 1 | Plugmeth4: | 0 |
| Plugmethot: | 0 | Plugvar: | Not Reported |
| Cdiam1: | 18 | Cfrom1: | 1 |
| Cto1: | 15 | Cdiam2: | Not Reported |
| Cfrom2: | Not Reported | Cto2: | Not Reported |
| Cdiam3: | Not Reported | Cfrom3: | Not Reported |
| Cto3: | Not Reported | Cbfrom1: | 15 |
| Cbto1: | 2 | Cbsacks1: | 1 |
| Cbfrom2: | 2 | Cbto2: | 0 |
| Cbsacks2: | 1 | Cbfrom3: | Not Reported |
| Cbto3: | Not Reported | Cbsacks3: | Not Reported |
| Cbfrom4: | Not Reported | Cbto4: | Not Reported |
| Cbsacks4: | Not Reported | Cbfrom5: | Not Reported |
| Cbto5: | Not Reported | Cbsacks5: | Not Reported |
| Compname: | VORTEX DRILLING | Compstreet: | 4412 BLUEMEL RD. |

| | | | |
|---|---|---|---|
| Compcity: | SAN ANTONIO | Compstate: | TX |
| Compzip: | 78240 | Nameassig: | GARY MAY |
| Traineenam: | Not Reported | Tnum: | Not Reported |
| Deleted: | 0 | Site id: | TXPLU3000003802 |

---

**N328**
**WSW**
**1/2 - 1 Mile**
**Higher**

**TX WELLS** **TXPLU3000059008**

| | | | |
|---|---|---|---|
| Plugtrackn: | 60022 | | |
| Dateentere: | 10-NOV-09 | Ownname: | Lifeworks |
| Ownstreet: | 3700 South 1st Street | Owncity: | Austin |
| Ownstate: | TX | Ownzip: | 78704 |
| Wellstreet: | 800 Pleasant Valley Road | | |
| Wellcity: | Austin | Wellzip: | 78702 |
| County: | Travis | | |
| Latitude: | 301556 | | |
| Lat dec: | 30.265555 | | |
| Longitude: | 974227 | | |
| Long dec: | -97.7075 | | |
| Brmod: | Google Earth | | |
| Gn: | 58438 | | |
| Gn1: | 58 | Gn75: | 43 |
| Gn25: | 8 | Ownwellno: | MW-3 |
| Typewater: | 0 | Typemon: | 1 |
| Typeinj: | 0 | Typedw: | 0 |
| Histdrille: | Not Reported | Histdrllic: | Not Reported |
| Histdatedr: | Not Reported | Histtracki: | Not Reported |
| Histdiamin: | Not Reported | Histdepth: | Not Reported |
| Plugdate: | 29-OCT-09 | | |
| Plugmethco: | No Data | | |
| Plugopname: | Kevin Denson | | |
| Plugoplic: | 54616 | | |
| Plugmeth1: | 0 | Plugmeth2: | 0 |
| Plugmeth3: | 1 | Plugmeth4: | 0 |
| Plugmethot: | 0 | Plugvar: | Not Reported |
| Cdiam1: | Not Reported | Cfrom1: | Not Reported |
| Cto1: | Not Reported | Cdiam2: | Not Reported |
| Cfrom2: | Not Reported | Cto2: | Not Reported |
| Cdiam3: | Not Reported | Cfrom3: | Not Reported |
| Cto3: | Not Reported | Cbfrom1: | 0 |
| Cbto1: | 2 | Cbsacks1: | 1 cement |
| Cbfrom2: | 2 | Cbto2: | 30 |
| Cbsacks2: | < 1 bentonite | Cbfrom3: | Not Reported |
| Cbto3: | Not Reported | Cbsacks3: | Not Reported |
| Cbfrom4: | Not Reported | Cbto4: | Not Reported |
| Cbsacks4: | Not Reported | Cbfrom5: | Not Reported |
| Cbto5: | Not Reported | Cbsacks5: | Not Reported |
| Compname: | Terracon | Compstreet: | 5307 Industrial Oaks |
| Compcity: | Austin | Compstate: | TX |
| Compzip: | 78735 | Nameassig: | Kevin Denson |
| Traineenam: | Not Reported | Tnum: | Not Reported |
| Deleted: | 0 | Site id: | TXPLU3000059008 |

| Map ID<br>Direction<br>Distance<br>Elevation | | Database | EDR ID Number |
|---|---|---|---|
| **R329**<br>**NNW**<br>**1/2 - 1 Mile**<br>**Higher** | | **TX WELLS** | **TXMON3000137868** |

| | | | |
|---|---|---|---|
| Dateentere: | 20-APR-08 | Ownname: | City of Austin |
| Ownstreet: | P.O. Box 1088 | | |
| Owncity: | Austin | Ownstate: | TX |
| Ownzip: | 78767 | County: | Travis |
| Wellstreet: | 1184 Ridgeway Drive | | |
| Wellcity: | Austin | Wellzip: | 78702 |
| Own: | B30 | | |
| Lat dec: | 30.274721 | | |
| Long dec: | -97.704444 | | |
| Elev: | 0 | | |
| Brandmodel: | Magellan Explorist | | |
| Gn: | 58438 | | |
| Gn1: | 58 | Gn75: | 43 |
| Gn25: | 8 | Twn: | 1 |
| Twd: | 0 | Twr: | 0 |
| Twrp: | 0 | Twrg: | 0 |
| Um: | 0 | Ue: | 1 |
| Ud: | 0 | Uin: | 0 |
| Uir: | 0 | Ug: | 0 |
| Uij: | 0 | Up: | 0 |
| Udw: | 0 | Ut: | 0 |
| Us: | 0 | Uf: | 0 |
| Pby: | 0 | Pbn: | 0 |
| Datestart: | 05-MAR-08 | Datecomp: | 05-MAR-08 |
| Dia1: | 2 | Dia1to: | 4 |
| Dia2: | Not Reported | Dia2from: | Not Reported |
| Dia2to: | Not Reported | Dia3: | Not Reported |
| Dia3from: | Not Reported | Dia3to: | Not Reported |
| Dmdriven: | 0 | Dmairrotar: | 0 |
| Dmmudrotar: | 0 | Dmbored: | 0 |
| Dmairham: | 0 | Dmcabletoo: | 0 |
| Dmjetted: | 0 | Dmhollowst: | 0 |
| Dmrevcirc: | 0 | Dmotherck: | 1 |
| Dmother: | Direct Push | Bco: | 0 |
| Bcs: | 0 | Bcg: | 0 |
| Bcgs: | Not Reported | Bcu: | 0 |
| Bcoc: | 1 | Bcot: | Plugged |
| Gpf: | Not Reported | Gpt: | Not Reported |
| Cemfrom1: | Not Reported | Cemto1: | Not Reported |
| Nosacks1: | Not Reported | Cemfrom2: | Not Reported |
| Cemto2: | Not Reported | Nosacks2: | Not Reported |
| Cemfrom3: | Not Reported | Cemto3: | Not Reported |
| Nosacks3: | Not Reported | Cementmeth: | Not Reported |
| Cementby: | Not Reported | Ds: | Not Reported |
| Dpl: | Not Reported | Dsv: | Not Reported |
| Appvar: | Not Reported | Scs: | 0 |
| Scsv: | 0 | Scp: | 0 |
| Sca: | 0 | Watlev: | Not Reported |
| Watlevdate: | Not Reported | Artflow: | Not Reported |
| Wellplug48: | 1 | Tpturbine: | 0 |

| | | | |
|---|---|---|---|
| Tpjet: | 0 | Tpsubmersi: | 0 |
| Tpcylinder: | 0 | Tpotherck: | 0 |
| Tpother: | Not Reported | Pumpbowlde: | Not Reported |
| Wtpump: | 0 | Wtbailer: | 0 |
| Wtjetted: | 0 | Wtestimate: | 0 |
| Welltestyi: | Not Reported | Welltestdr: | Not Reported |
| Welltesthr: | Not Reported | Watqualund: | 0 |
| Watqualu 1: | 0 | Watertype: | Not Reported |
| Stratdepth: | Not Reported | Chemanaly: | 0 |
| Chemanaln: | 0 | Undnatural: | 0 |
| Untype: | Not Reported | Undhydro: | 0 |
| Undhaz: | 0 | Undotherck: | 0 |
| Undother: | Not Reported | | |
| Undcertify: | 0 | Compname: | MagnaCore Drilling & Environmental Services |
| Drllicno: | 54735 | | |
| Compstreet: | 906 W. McDermott Dr., #116-313 | Compcity: | Allen |
| Compstate: | TX | Compzip: | 75013 |
| Drillernam: | Cedric Cascio | Traineenam: | Keith Burdick |
| Tnum: | 57667 | | |
| Comments: | Not Reported | | |
| Confidenti: | 0 | Letterrecv: | Not Reported |
| Deleted: | 0 | Insdate: | Not Reported |
| Site id: | TXMON3000137868 | | |
| Latitude: | 30.274721 | | |
| Longitude: | -97.704444 | | |

---

**R330**
**NNW**
**1/2 - 1 Mile**
**Higher**

**TX WELLS** **TXMON3000137855**

| | | | |
|---|---|---|---|
| Dateentere: | 20-APR-08 | Ownname: | City of Austin |
| Ownstreet: | P.O. Box 1088 | | |
| Owncity: | Austin | Ownstate: | TX |
| Ownzip: | 78767 | County: | Travis |
| Wellstreet: | 1186 Ridgeway Drive | | |
| Wellcity: | Austin | Wellzip: | 78702 |
| Own: | B15 | | |
| Lat dec: | 30.274721 | | |
| Long dec: | -97.704444 | | |
| Elev: | 0 | | |
| Brandmodel: | Magellan Explorist | | |
| Gn: | 58438 | | |
| Gn1: | 58 | Gn75: | 43 |
| Gn25: | 8 | Twn: | 1 |
| Twd: | 0 | Twr: | 0 |
| Twrp: | 0 | Twrg: | 0 |
| Um: | 0 | Ue: | 1 |
| Ud: | 0 | Uin: | 0 |
| Uir: | 0 | Ug: | 0 |
| Uij: | 0 | Up: | 0 |
| Udw: | 0 | Ut: | 0 |
| Us: | 0 | Uf: | 0 |
| Pby: | 0 | Pbn: | 0 |
| Datestart: | 05-MAR-08 | Datecomp: | 05-MAR-08 |
| Dia1: | 2 | Dia1to: | 6 |
| Dia2: | Not Reported | Dia2from: | Not Reported |
| Dia2to: | Not Reported | Dia3: | Not Reported |
| Dia3from: | Not Reported | Dia3to: | Not Reported |
| Dmdriven: | 0 | Dmairrotar: | 0 |
| Dmmudrotar: | 0 | Dmbored: | 0 |

| | | | |
|---|---|---|---|
| Dmairham: | 0 | Dmcabletoo: | 0 |
| Dmjetted: | 0 | Dmhollowst: | 0 |
| Dmrevcirc: | 0 | Dmotherck: | 1 |
| Dmother: | Direct Push | Bco: | 0 |
| Bcs: | 0 | Bcg: | 0 |
| Bcgs: | Not Reported | Bcu: | 0 |
| Bcoc: | 1 | Bcot: | Plugged |
| Gpf: | Not Reported | Gpt: | Not Reported |
| Cemfrom1: | Not Reported | Cemto1: | Not Reported |
| Nosacks1: | Not Reported | Cemfrom2: | Not Reported |
| Cemto2: | Not Reported | Nosacks2: | Not Reported |
| Cemfrom3: | Not Reported | Cemto3: | Not Reported |
| Nosacks3: | Not Reported | Cementmeth: | Not Reported |
| Cementby: | Not Reported | Ds: | Not Reported |
| Dpl: | Not Reported | Dsv: | Not Reported |
| Appvar: | Not Reported | Scs: | 0 |
| Scsv: | 0 | Scp: | 0 |
| Sca: | 0 | Watlev: | Not Reported |
| Watlevdate: | Not Reported | Artflow: | Not Reported |
| Wellplug48: | 1 | Tpturbine: | 0 |
| Tpjet: | 0 | Tpsubmersi: | 0 |
| Tpcylinder: | 0 | Tpotherck: | 0 |
| Tpother: | Not Reported | Pumpbowlde: | Not Reported |
| Wtpump: | 0 | Wtbailer: | 0 |
| Wtjetted: | 0 | Wtestimate: | 0 |
| Welltestyi: | Not Reported | Welltestdr: | Not Reported |
| Welltesthr: | Not Reported | Watqualund: | 0 |
| Watqualu 1: | 0 | Watertype: | Not Reported |
| Stratdepth: | Not Reported | Chemanaly: | 0 |
| Chemanaln: | 0 | Undnatural: | 0 |
| Untype: | Not Reported | Undhydro: | 0 |
| Undhaz: | 0 | Undotherck: | 0 |
| Undother: | Not Reported | | |
| Undcertify: | 0 | Compname: | MagnaCore Drilling & Environmental Services |
| Drllicno: | 54735 | | |
| Compstreet: | 906 W. McDermott Dr., #116-313 | Compcity: | Allen |
| Compstate: | TX | Compzip: | 75013 |
| Drillernam: | Cedric Cascio | Traineenam: | Keith Burdick |
| Tnum: | 57667 | | |
| Comments: | Not Reported | | |
| Confidenti: | 0 | Letterrecv: | Not Reported |
| Deleted: | 0 | Insdate: | Not Reported |
| Site id: | TXMON3000137855 | | |
| Latitude: | 30.274721 | | |
| Longitude: | -97.704444 | | |

---

**R331**
**NNW**
**1/2 - 1 Mile**
**Higher**

**TX WELLS** **TXMON3000137854**

| | | | |
|---|---|---|---|
| Dateentere: | 20-APR-08 | Ownname: | City of Austin |
| Ownstreet: | P.O. Box 1088 | | |
| Owncity: | Austin | Ownstate: | TX |
| Ownzip: | 78767 | County: | Travis |
| Wellstreet: | 1186 Ridgeway Drive | | |
| Wellcity: | Austin | Wellzip: | 78702 |
| Own: | B14 | | |
| Lat dec: | 30.274721 | | |
| Long dec: | -97.704444 | | |
| Elev: | 0 | | |

| | | | |
|---|---|---|---|
| Brandmodel: | Magellan Explorist | | |
| Gn: | 58438 | | |
| Gn1: | 58 | Gn75: | 43 |
| Gn25: | 8 | Twn: | 1 |
| Twd: | 0 | Twr: | 0 |
| Twrp: | 0 | Twrg: | 0 |
| Um: | 0 | Ue: | 1 |
| Ud: | 0 | Uin: | 0 |
| Uir: | 0 | Ug: | 0 |
| Uij: | 0 | Up: | 0 |
| Udw: | 0 | Ut: | 0 |
| Us: | 0 | Uf: | 0 |
| Pby: | 0 | Pbn: | 0 |
| Datestart: | 04-MAR-08 | Datecomp: | 04-MAR-08 |
| Dia1: | 2 | Dia1to: | 5 |
| Dia2: | Not Reported | Dia2from: | Not Reported |
| Dia2to: | Not Reported | Dia3: | Not Reported |
| Dia3from: | Not Reported | Dia3to: | Not Reported |
| Dmdriven: | 0 | Dmairrotar: | 0 |
| Dmmudrotar: | 0 | Dmbored: | 0 |
| Dmairham: | 0 | Dmcabletoo: | 0 |
| Dmjetted: | 0 | Dmhollowst: | 0 |
| Dmrevcirc: | 0 | Dmotherck: | 1 |
| Dmother: | Direct Push | Bco: | 0 |
| Bcs: | 0 | Bcg: | 0 |
| Bcgs: | Not Reported | Bcu: | 0 |
| Bcoc: | 1 | Bcot: | Plugged |
| Gpf: | Not Reported | Gpt: | Not Reported |
| Cemfrom1: | Not Reported | Cemto1: | Not Reported |
| Nosacks1: | Not Reported | Cemfrom2: | Not Reported |
| Cemto2: | Not Reported | Nosacks2: | Not Reported |
| Cemfrom3: | Not Reported | Cemto3: | Not Reported |
| Nosacks3: | Not Reported | Cementmeth: | Not Reported |
| Cementby: | Not Reported | Ds: | Not Reported |
| Dpl: | Not Reported | Dsv: | Not Reported |
| Appvar: | Not Reported | Scs: | 0 |
| Scsv: | 0 | Scp: | 0 |
| Sca: | 0 | Watlev: | Not Reported |
| Watlevdate: | Not Reported | Artflow: | Not Reported |
| Wellplug48: | 1 | Tpturbine: | 0 |
| Tpjet: | 0 | Tpsubmersi: | 0 |
| Tpcylinder: | 0 | Tpotherck: | 0 |
| Tpother: | Not Reported | Pumpbowlde: | Not Reported |
| Wtpump: | 0 | Wtbailer: | 0 |
| Wtjetted: | 0 | Wtestimate: | 0 |
| Welltestyi: | Not Reported | Welltestdr: | Not Reported |
| Welltesthr: | Not Reported | Watqualund: | 0 |
| Watqualu 1: | 0 | Watertype: | Not Reported |
| Stratdepth: | Not Reported | Chemanaly: | 0 |
| Chemanaln: | 0 | Undnatural: | 0 |
| Untype: | Not Reported | Undhydro: | 0 |
| Undhaz: | 0 | Undotherck: | 0 |
| Undother: | Not Reported | | |
| Undcertify: | 0 | Compname: | MagnaCore Drilling & Environmental Services |
| Drllicno: | 54735 | | |
| Compstreet: | 906 W. McDermott Dr., #116-313 | Compcity: | Allen |
| Compstate: | TX | Compzip: | 75013 |
| Drillernam: | Cedric Cascio | Traineenam: | Keith Burdick |
| Tnum: | 57667 | | |
| Comments: | Not Reported | | |

| | | | |
|---|---|---|---|
| Confidenti: | 0 | Letterrecv: | Not Reported |
| Deleted: | 0 | Insdate: | Not Reported |
| Site id: | TXMON3000137854 | | |
| Latitude: | 30.274721 | | |
| Longitude: | -97.704444 | | |

---

**R332**
**NNW**
**1/2 - 1 Mile**
**Higher**

**TX WELLS** **TXDOL2000152177**

| | | | |
|---|---|---|---|
| Fid: | 152176 | Rec id: | 152169 |
| Edr site i: | 139912 | Owner: | City of Austin |
| Ownerwell: | B14 | | |
| Address: | P.O. Box 1088 <br>Austin ,TX78767 | | |
| Grid: | 58-43-8 | | |
| Waddress: | 1186 Ridgeway Drive <br>Austin ,TX78702 | | |
| Lat : | 30° 16 29N | Wcounty: | Travis |
| Long : | 097° 42 16 W | Elevation: | No Data |
| Gpsused: | Magellan Explorist | Typeofwork: | New Well |
| Propuse: | Environmental Soil Boring | Sdate: | Not Reported |
| Completedd: | Not Reported | | |
| Diameter: | 2 in From Surface To 5 ft | | |
| Dmethod: | Not Reported | | |
| Bcompletio: | Not Reported | | |
| Packedfrom: | Not Reported | | |
| Packsize: | Not Reported | | |
| Finterval: | No Data | | |
| Sinterval: | No Data | | |
| Tinterval: | No Data | | |
| Usedmethod: | Not Reported | Cementedby: | Not Reported |
| Contaminat: | Not Reported | Propertyli: | Not Reported |
| Verrimetho: | Not Reported | Variance: | Not Reported |
| Surface: | No Data | Staticleve: | No Data |
| Flow: | No Data | | |
| Packers: | No Data | | |
| Cementinwe: | Not Reported | Typepump: | No Data |
| Pumpbowl: | Not Reported | Welltests: | No Data |
| Yield: | Not Reported | | |
| Watertype: | No Data | Stratadept: | No Data |
| Chemicalma: | No Data | Undesirabl: | No Data |
| Companynam: | MagnaCore Drilling & Environmental Services | Companyaddr: | 906 W. McDermott Dr., #116-313 |
| Ccitystate: | Allen , TX 75013 | Licensenum: | 54735 |
| Wsignature: | Cedric Cascio | Dsignature: | Keith Burdick |
| Regnum: | 57667 | | |
| Comments : | No Data | | |
| Site id: | TXDOL2000152177 | | |

---

**R333**
**NNW**
**1/2 - 1 Mile**
**Higher**

**TX WELLS** **TXDOL2000152176**

| | | | |
|---|---|---|---|
| Fid: | 152175 | Rec id: | 152168 |
| Edr site i: | 139913 | Owner: | City of Austin |
| Ownerwell: | B15 | | |
| Address: | P.O. Box 1088 | | <br>Austin ,TX78767 |
| Grid: | 58-43-8 | | |
| Waddress: | 1186 Ridgeway Drive | | <br>Austin ,TX78702 |
| Lat : | 30° 16 29N | Wcounty: | Travis |
| Long : | 097° 42 16 W | Elevation: | No Data |
| Gpsused: | Magellan Explorist | Typeofwork: | New Well |
| Propuse: | Environmental Soil Boring | Sdate: | Not Reported |
| Completedd: | Not Reported | | |
| Diameter: | 2 in From Surface To 6 ft | | |
| Dmethod: | Not Reported | | |
| Bcompletio: | Not Reported | | |
| Packedfrom: | Not Reported | | |
| Packsize: | Not Reported | | |
| Finterval: | No Data | | |
| Sinterval: | No Data | | |
| Tinterval: | No Data | | |
| Usedmethod: | Not Reported | Cementedby: | Not Reported |
| Contaminat: | Not Reported | Propertyli: | Not Reported |
| Verrimetho: | Not Reported | Variance: | Not Reported |
| Surface: | No Data | Staticleve: | No Data |
| Flow: | No Data | | |
| Packers: | No Data | | |
| Cementinwe: | Not Reported | Typepump: | No Data |
| Pumpbowl: | Not Reported | Welltests: | No Data |
| Yield: | Not Reported | | |
| Watertype: | No Data | Stratadept: | No Data |
| Chemicalma: | No Data | Undesirabl: | No Data |
| Companynam: | MagnaCore Drilling & Environmental Services | Companyaddr: | 906 W. McDermott Dr., #116-313 |
| Ccitystate: | Allen , TX 75013 | Licensenum: | 54735 |
| Wsignature: | Cedric Cascio | Dsignature: | Keith Burdick |
| Regnum: | 57667 | | |
| Comments : | No Data | | |
| Site id: | TXDOL2000152176 | | |

---

**R334**
**NNW**
**1/2 - 1 Mile**
**Higher**

**TX WELLS** **TXDOL2000152163**

| | | | |
|---|---|---|---|
| Fid: | 152162 | Rec id: | 152155 |
| Edr site i: | 139926 | Owner: | City of Austin |
| Ownerwell: | B30 | | |
| Address: | P.O. Box 1088 | | <br>Austin ,TX78767 |
| Grid: | 58-43-8 | | |
| Waddress: | 1184 Ridgeway Drive | | <br>Austin ,TX78702 |
| Lat : | 30° 16 29N | Wcounty: | Travis |
| Long : | 097° 42 16 W | Elevation: | No Data |
| Gpsused: | Magellan Explorist | Typeofwork: | New Well |
| Propuse: | Environmental Soil Boring | Sdate: | Not Reported |
| Completedd: | Not Reported | | |
| Diameter: | 2 in From Surface To 4 ft | | |
| Dmethod: | Not Reported | | |
| Bcompletio: | Not Reported | | |
| Packedfrom: | Not Reported | | |
| Packsize: | Not Reported | | |
| Finterval: | No Data | | |
| Sinterval: | No Data | | |
| Tinterval: | No Data | | |
| Usedmethod: | Not Reported | Cementedby: | Not Reported |

| | | | |
|---|---|---|---|
| Contaminat: | Not Reported | Propertyli: | Not Reported |
| Verrimetho: | Not Reported | Variance: | Not Reported |
| Surface: | No Data | Staticleve: | No Data |
| Flow: | No Data | | |
| Packers: | No Data | | |
| Cementinwe: | Not Reported | Typepump: | No Data |
| Pumpbowl: | Not Reported | Welltests: | No Data |
| Yield: | Not Reported | | |
| Watertype: | No Data | Stratadept: | No Data |
| Chemicalma: | No Data | Undesirabl: | No Data |
| Companynam: | MagnaCore Drilling & Environmental Services | Companyaddr: | 906 W. McDermott Dr., #116-313 |
| Ccitystate: | Allen , TX 75013 | Licensenum: | 54735 |
| Wsignature: | Cedric Cascio | Dsignature: | Keith Burdick |
| Regnum: | 57667 | | |
| Comments : | No Data | | |
| Site id: | TXDOL2000152163 | | |

---

**U335**
**SSE** **TX WELLS** **TXPLU3000026026**
**1/2 - 1 Mile**
**Lower**

| | | | |
|---|---|---|---|
| Plugtrackn: | 26512 | | |
| Dateentere: | 25-AUG-05 | Ownname: | Exxon/Mobil |
| Ownstreet: | 2800 Decker Drive | Owncity: | Baytown |
| Ownstate: | TX | Ownzip: | 77520 |
| Wellstreet: | Springdale Road & Airport Blvd | | |
| Wellcity: | Austin | Wellzip: | 78721 |
| County: | Travis | | |
| Latitude: | 301544 | | |
| Lat dec: | 30.262222 | | |
| Longitude: | 974144 | | |
| Long dec: | -97.695555 | | |
| Brmod: | Magelan | | |
| Gn: | 58438 | | |
| Gn1: | 58 | Gn75: | 43 |
| Gn25: | 8 | Ownwellno: | Unknown |
| Typewater: | 0 | Typemon: | 1 |
| Typeinj: | 0 | Typedw: | 0 |
| Histdrille: | Not Reported | Histdrllic: | Not Reported |
| Histdatedr: | Not Reported | Histtracki: | Not Reported |
| Histdiamin: | 2 | Histdepth: | 10 |
| Plugdate: | 18-AUG-05 | | |
| Plugmethco: | No Data | | |
| Plugopname: | Michael Bridges | | |
| Plugoplic: | 54834 | | |
| Plugmeth1: | 0 | Plugmeth2: | 0 |
| Plugmeth3: | 1 | Plugmeth4: | 0 |
| Plugmethot: | 0 | Plugvar: | Not Reported |
| Cdiam1: | Not Reported | Cfrom1: | Not Reported |
| Cto1: | Not Reported | Cdiam2: | Not Reported |
| Cfrom2: | Not Reported | Cto2: | Not Reported |
| Cdiam3: | Not Reported | Cfrom3: | Not Reported |
| Cto3: | Not Reported | Cbfrom1: | 10 |
| Cbto1: | 2 | Cbsacks1: | 2 Bentonite |
| Cbfrom2: | 2 | Cbto2: | 0 |
| Cbsacks2: | 1 Cement | Cbfrom3: | Not Reported |
| Cbto3: | Not Reported | Cbsacks3: | Not Reported |
| Cbfrom4: | Not Reported | Cbto4: | Not Reported |
| Cbsacks4: | Not Reported | Cbfrom5: | Not Reported |
| Cbto5: | Not Reported | Cbsacks5: | Not Reported |
| Compname: | SCI | Compstreet: | 5524 Midway Road, Suite 3 |

| | | | |
|---|---|---|---|
| Compcity: | Ft. Worth | Compstate: | TX |
| Compzip: | 76117 | Nameassig: | Michael Bridges |
| Traineenam: | Not Reported | Tnum: | Not Reported |
| Deleted: | 0 | Site id: | TXPLU3000026026 |

---

**U336**
**SSE**
**1/2 - 1 Mile**
**Lower**

**TX WELLS** **TXPLU3000026025**

| | | | |
|---|---|---|---|
| Plugtrackn: | 26511 | | |
| Dateentere: | 25-AUG-05 | Ownname: | Exxon/Mobil |
| Ownstreet: | 2800 Decker Drive | Owncity: | Baytown |
| Ownstate: | TX | Ownzip: | 77520 |
| Wellstreet: | Springdale Road & Airport Blvd | | |
| Wellcity: | Austin | Wellzip: | 78721 |
| County: | Travis | | |
| Latitude: | 301544 | | |
| Lat dec: | 30.262222 | | |
| Longitude: | 974144 | | |
| Long dec: | -97.695555 | | |
| Brmod: | Magelan | | |
| Gn: | 58438 | | |
| Gn1: | 58 | Gn75: | 43 |
| Gn25: | 8 | Ownwellno: | RW 1 |
| Typewater: | 0 | Typemon: | 1 |
| Typeinj: | 0 | Typedw: | 0 |
| Histdrille: | Not Reported | Histdrllic: | Not Reported |
| Histdatedr: | Not Reported | Histtracki: | Not Reported |
| Histdiamin: | 6 | Histdepth: | 25 |
| Plugdate: | 18-AUG-05 | | |
| Plugmethco: | No Data | | |
| Plugopname: | Michael Bridges | | |
| Plugoplic: | 54834 | | |
| Plugmeth1: | 0 | Plugmeth2: | 0 |
| Plugmeth3: | 1 | Plugmeth4: | 0 |
| Plugmethot: | 0 | Plugvar: | Not Reported |
| Cdiam1: | Not Reported | Cfrom1: | Not Reported |
| Cto1: | Not Reported | Cdiam2: | Not Reported |
| Cfrom2: | Not Reported | Cto2: | Not Reported |
| Cdiam3: | Not Reported | Cfrom3: | Not Reported |
| Cto3: | Not Reported | Cbfrom1: | 25 |
| Cbto1: | 2 | Cbsacks1: | 8 Bentonite |
| Cbfrom2: | 2 | Cbto2: | 0 |
| Cbsacks2: | 2 Cement | Cbfrom3: | Not Reported |
| Cbto3: | Not Reported | Cbsacks3: | Not Reported |
| Cbfrom4: | Not Reported | Cbto4: | Not Reported |
| Cbsacks4: | Not Reported | Cbfrom5: | Not Reported |
| Cbto5: | Not Reported | Cbsacks5: | Not Reported |
| Compname: | SCI | Compstreet: | 5524 Midway Road, Suite 3 |
| Compcity: | Ft. Worth | Compstate: | TX |
| Compzip: | 76117 | Nameassig: | Michael Bridges |
| Traineenam: | Not Reported | Tnum: | Not Reported |
| Deleted: | 0 | Site id: | TXPLU3000026025 |

| Map ID<br>Direction<br>Distance<br>Elevation | | Database | EDR ID Number |
|---|---|---|---|
| **U337**<br>**SSE**<br>**1/2 - 1 Mile**<br>**Lower** | | **TX WELLS** | **TXPLU3000026024** |

| | | | |
|---|---|---|---|
| Plugtrackn: | 26510 | | |
| Dateentere: | 25-AUG-05 | Ownname: | Exxon/Mobil |
| Ownstreet: | 2800 Decker Drive | Owncity: | Baytown |
| Ownstate: | TX | Ownzip: | 77520 |
| Wellstreet: | Springdale Road & Airport Blvd | | |
| Wellcity: | Austin | Wellzip: | 78721 |
| County: | Travis | | |
| Latitude: | 301544 | | |
| Lat dec: | 30.262222 | | |
| Longitude: | 974144 | | |
| Long dec: | -97.695555 | | |
| Brmod: | Magelan | | |
| Gn: | 58438 | | |
| Gn1: | 58 | Gn75: | 43 |
| Gn25: | 8 | Ownwellno: | See Comments |
| Typewater: | 0 | Typemon: | 1 |
| Typeinj: | 0 | Typedw: | 0 |
| Histdrille: | Not Reported | Histdrllic: | Not Reported |
| Histdatedr: | Not Reported | Histtracki: | Not Reported |
| Histdiamin: | 4 | Histdepth: | 25 |
| Plugdate: | 18-AUG-05 | | |
| Plugmethco: | Four-inch Wells Plugged Former Exxon Terminal MW 03-MW 07, MW 10, MW 12, MW 14, MW 15, MW 17, MW 18, MKEI 9, | | |
| Plugopname: | Michael Bridges | | |
| Plugoplic: | 54834 | | |
| Plugmeth1: | 0 | Plugmeth2: | 0 |
| Plugmeth3: | 1 | Plugmeth4: | 0 |
| Plugmethot: | 0 | Plugvar: | Not Reported |
| Cdiam1: | Not Reported | Cfrom1: | Not Reported |
| Cto1: | Not Reported | Cdiam2: | Not Reported |
| Cfrom2: | Not Reported | Cto2: | Not Reported |
| Cdiam3: | Not Reported | Cfrom3: | Not Reported |
| Cto3: | Not Reported | Cbfrom1: | 25 |
| Cbto1: | 2 | Cbsacks1: | 50 Bentonite |
| Cbfrom2: | 2 | Cbto2: | 0 |
| Cbsacks2: | 26 Cement | Cbfrom3: | Not Reported |
| Cbto3: | Not Reported | Cbsacks3: | Not Reported |
| Cbfrom4: | Not Reported | Cbto4: | Not Reported |
| Cbsacks4: | Not Reported | Cbfrom5: | Not Reported |
| Cbto5: | Not Reported | Cbsacks5: | Not Reported |
| Compname: | SCI | Compstreet: | 5524 Midway Road, Suite 3 |
| Compcity: | Ft. Worth | Compstate: | TX |
| Compzip: | 76117 | Nameassig: | Michael Bridges |
| Traineenam: | Not Reported | Tnum: | Not Reported |
| Deleted: | 0 | Site id: | TXPLU3000026024 |

---

| | | | |
|---|---|---|---|
| **W338**<br>**NNW**<br>**1/2 - 1 Mile**<br>**Higher** | | **TX WELLS** | **TXMON3000219542** |

# GEOCHECK® - PHYSICAL SETTING SOURCE MAP FINDINGS

| | | | |
|---|---|---|---|
| Dateentere: | 08-JUL-10 | Ownname: | Austin Housing Finance Corporation |
| Ownstreet: | 505 Barton Springs Road, #600 | | |
| Owncity: | Austin | Ownstate: | TX |
| Ownzip: | 78704 | County: | Travis |
| Wellstreet: | East 12th Street Sites | | |
| Wellcity: | Austin | Wellzip: | 78702 |
| Own: | AW-01 | | |
| Lat dec: | 30.275832 | | |
| Long dec: | -97.701944 | | |
| Elev: | 0 | | |
| Brandmodel: | Google Earth | | |
| Gn: | 58438 | | |
| Gn1: | 58 | Gn75: | 43 |
| Gn25: | 8 | Twn: | 1 |
| Twd: | 0 | Twr: | 0 |
| Twrp: | 0 | Twrg: | 0 |
| Um: | 0 | Ue: | 1 |
| Ud: | 0 | Uin: | 0 |
| Uir: | 0 | Ug: | 0 |
| Uij: | 0 | Up: | 0 |
| Udw: | 0 | Ut: | 0 |
| Us: | 0 | Uf: | 0 |
| Pby: | 0 | Pbn: | 0 |
| Datestart: | 30-JUN-10 | Datecomp: | 30-JUN-10 |
| Dia1: | 8 | Dia1to: | 51 |
| Dia2: | Not Reported | Dia2from: | Not Reported |
| Dia2to: | Not Reported | Dia3: | Not Reported |
| Dia3from: | Not Reported | Dia3to: | Not Reported |
| Dmdriven: | 0 | Dmairrotar: | 0 |
| Dmmudrotar: | 0 | Dmbored: | 0 |
| Dmairham: | 0 | Dmcabletoo: | 0 |
| Dmjetted: | 0 | Dmhollowst: | 1 |
| Dmrevcirc: | 0 | Dmotherck: | 0 |
| Dmother: | Not Reported | Bco: | 0 |
| Bcs: | 0 | Bcg: | 0 |
| Bcgs: | Not Reported | Bcu: | 0 |
| Bcoc: | 1 | Bcot: | Plugged |
| Gpf: | Not Reported | Gpt: | Not Reported |
| Cemfrom1: | 0 | Cemto1: | 2 |
| Nosacks1: | 1 Cement | Cemfrom2: | 2 |
| Cemto2: | 51 | Nosacks2: | 24 Bentonite |
| Cemfrom3: | Not Reported | Cemto3: | Not Reported |
| Nosacks3: | Not Reported | Cementmeth: | Hand Mixed |
| Cementby: | Vortex Drilling, Inc. | Ds: | Not Reported |
| Dpl: | Not Reported | Dsv: | Not Reported |
| Appvar: | Not Reported | Scs: | 0 |
| Scsv: | 0 | Scp: | 0 |
| Sca: | 1 | Watlev: | Not Reported |
| Watlevdate: | Not Reported | Artflow: | Not Reported |
| Wellplug48: | 0 | Tpturbine: | 0 |
| Tpjet: | 0 | Tpsubmersi: | 0 |
| Tpcylinder: | 0 | Tpotherck: | 0 |
| Tpother: | Not Reported | Pumpbowlde: | Not Reported |
| Wtpump: | 0 | Wtbailer: | 0 |
| Wtjetted: | 0 | Wtestimate: | 0 |
| Welltestyi: | Not Reported | Welltestdr: | Not Reported |
| Welltesthr: | Not Reported | Watqualund: | 0 |
| Watqualu 1: | 0 | Watertype: | Not Reported |
| Stratdepth: | Not Reported | Chemanaly: | 0 |
| Chemanaln: | 0 | Undnatural: | 0 |

| | | | |
|---|---|---|---|
| Untype: | Not Reported | Undhydro: | 0 |
| Undhaz: | 0 | Undotherck: | 0 |
| Undother: | Not Reported | | |
| Undcertify: | 0 | Compname: | Vortex Drilling, Inc. |
| Drllicno: | 4868 | | |
| Compstreet: | 4412 Bluemel Road | Compcity: | San Antonio |
| Compstate: | TX | Compzip: | 78240 |
| Drillernam: | James E Neal | Traineenam: | Not Reported |
| Tnum: | Not Reported | | |
| Comments: | Not Reported | | |
| Confidenti: | 0 | Letterrecv: | Not Reported |
| Deleted: | 0 | Insdate: | Not Reported |
| Site id: | TXMON3000219542 | | |
| Latitude: | 30.275832 | | |
| Longitude: | -97.701944 | | |

---

**W339**
**NNW**
**1/2 - 1 Mile**
**Higher**

**TX WELLS** **TXMON3000219545**

| | | | |
|---|---|---|---|
| Dateentere: | 08-JUL-10 | Ownname: | Austin Housing Finance Corporation |
| Ownstreet: | 505 Barton Springs Road, #600 | | |
| Owncity: | Austin | Ownstate: | TX |
| Ownzip: | 78704 | County: | Travis |
| Wellstreet: | East 12th Street Sites | | |
| Wellcity: | Austin | Wellzip: | 78702 |
| Own: | AW-02 | | |
| Lat dec: | 30.275832 | | |
| Long dec: | -97.701944 | | |
| Elev: | 0 | | |
| Brandmodel: | Google Earth | | |
| Gn: | 58438 | | |
| Gn1: | 58 | Gn75: | 43 |
| Gn25: | 8 | Twn: | 1 |
| Twd: | 0 | Twr: | 0 |
| Twrp: | 0 | Twrg: | 0 |
| Um: | 0 | Ue: | 1 |
| Ud: | 0 | Uin: | 0 |
| Uir: | 0 | Ug: | 0 |
| Uij: | 0 | Up: | 0 |
| Udw: | 0 | Ut: | 0 |
| Us: | 0 | Uf: | 0 |
| Pby: | 0 | Pbn: | 0 |
| Datestart: | 30-JUN-10 | Datecomp: | 30-JUN-10 |
| Dia1: | 8 | Dia1to: | 50 |
| Dia2: | Not Reported | Dia2from: | Not Reported |
| Dia2to: | Not Reported | Dia3: | Not Reported |
| Dia3from: | Not Reported | Dia3to: | Not Reported |
| Dmdriven: | 0 | Dmairrotar: | 0 |
| Dmmudrotar: | 0 | Dmbored: | 0 |
| Dmairham: | 0 | Dmcabletoo: | 0 |
| Dmjetted: | 0 | Dmhollowst: | 1 |
| Dmrevcirc: | 0 | Dmotherck: | 0 |
| Dmother: | Not Reported | Bco: | 0 |
| Bcs: | 0 | Bcg: | 0 |
| Bcgs: | Not Reported | Bcu: | 0 |
| Bcoc: | 1 | Bcot: | Plugged |
| Gpf: | Not Reported | Gpt: | Not Reported |
| Cemfrom1: | 0 | Cemto1: | 2 |
| Nosacks1: | 1 Cement | Cemfrom2: | 2 |

| | | | |
|---|---|---|---|
| Cemto2: | 50 | Nosacks2: | 24 Bentonite |
| Cemfrom3: | Not Reported | Cemto3: | Not Reported |
| Nosacks3: | Not Reported | Cementmeth: | Hand Mixed |
| Cementby: | Vortex Drilling, Inc. | Ds: | Not Reported |
| Dpl: | Not Reported | Dsv: | Not Reported |
| Appvar: | Not Reported | Scs: | 0 |
| Scsv: | 0 | Scp: | 0 |
| Sca: | 1 | Watlev: | Not Reported |
| Watlevdate: | Not Reported | Artflow: | Not Reported |
| Wellplug48: | 0 | Tpturbine: | 0 |
| Tpjet: | 0 | Tpsubmersi: | 0 |
| Tpcylinder: | 0 | Tpotherck: | 0 |
| Tpother: | Not Reported | Pumpbowlde: | Not Reported |
| Wtpump: | 0 | Wtbailer: | 0 |
| Wtjetted: | 0 | Wtestimate: | 0 |
| Welltestyi: | Not Reported | Welltestdr: | Not Reported |
| Welltesthr: | Not Reported | Watqualund: | 0 |
| Watqualu 1: | 0 | Watertype: | Not Reported |
| Stratdepth: | Not Reported | Chemanaly: | 0 |
| Chemanaln: | 0 | Undnatural: | 0 |
| Untype: | Not Reported | Undhydro: | 0 |
| Undhaz: | 0 | Undotherck: | 0 |
| Undother: | Not Reported | | |
| Undcertify: | 0 | Compname: | Vortex Drilling, Inc. |
| Drllicno: | 4868 | | |
| Compstreet: | 4412 Bluemel Road | Compcity: | San Antonio |
| Compstate: | TX | Compzip: | 78240 |
| Drillernam: | James E Neal | Traineenam: | Not Reported |
| Tnum: | Not Reported | | |
| Comments: | Not Reported | | |
| Confidenti: | 0 | Letterrecv: | Not Reported |
| Deleted: | 0 | Insdate: | Not Reported |
| Site id: | TXMON3000219545 | | |
| Latitude: | 30.275832 | | |
| Longitude: | -97.701944 | | |

---

**W340**
**NNW**
**1/2 - 1 Mile**
**Higher**

**TX WELLS** **TXMON3000219549**

| | | | |
|---|---|---|---|
| Dateentere: | 08-JUL-10 | Ownname: | Austin Housing Finance Corporation |
| Ownstreet: | 505 Barton Springs Road, #600 | | |
| Owncity: | Austin | Ownstate: | TX |
| Ownzip: | 78704 | County: | Travis |
| Wellstreet: | East 12th Street Sites | | |
| Wellcity: | Austin | Wellzip: | 78702 |
| Own: | AW-03 | | |
| Lat dec: | 30.275832 | | |
| Long dec: | -97.701944 | | |
| Elev: | 0 | | |
| Brandmodel: | Google Earth | | |
| Gn: | 58438 | | |
| Gn1: | 58 | Gn75: | 43 |
| Gn25: | 8 | Twn: | 1 |
| Twd: | 0 | Twr: | 0 |
| Twrp: | 0 | Twrg: | 0 |
| Um: | 0 | Ue: | 1 |
| Ud: | 0 | Uin: | 0 |
| Uir: | 0 | Ug: | 0 |
| Uij: | 0 | Up: | 0 |

| | | | |
|---|---|---|---|
| Udw: | 0 | Ut: | 0 |
| Us: | 0 | Uf: | 0 |
| Pby: | 0 | Pbn: | 0 |
| Datestart: | 30-JUN-10 | Datecomp: | 30-JUN-10 |
| Dia1: | 8 | Dia1to: | 45 |
| Dia2: | Not Reported | Dia2from: | Not Reported |
| Dia2to: | Not Reported | Dia3: | Not Reported |
| Dia3from: | Not Reported | Dia3to: | Not Reported |
| Dmdriven: | 0 | Dmairrotar: | 0 |
| Dmmudrotar: | 0 | Dmbored: | 0 |
| Dmairham: | 0 | Dmcabletoo: | 0 |
| Dmjetted: | 0 | Dmhollowst: | 1 |
| Dmrevcirc: | 0 | Dmotherck: | 0 |
| Dmother: | Not Reported | Bco: | 0 |
| Bcs: | 0 | Bcg: | 0 |
| Bcgs: | Not Reported | Bcu: | 0 |
| Bcoc: | 1 | Bcot: | Plugged |
| Gpf: | Not Reported | Gpt: | Not Reported |
| Cemfrom1: | 0 | Cemto1: | 2 |
| Nosacks1: | 1 Cement | Cemfrom2: | 2 |
| Cemto2: | 45 | Nosacks2: | 23 Bentonite |
| Cemfrom3: | Not Reported | Cemto3: | Not Reported |
| Nosacks3: | Not Reported | Cementmeth: | Hand Mixed |
| Cementby: | Vortex Drilling, Inc. | Ds: | Not Reported |
| Dpl: | Not Reported | Dsv: | Not Reported |
| Appvar: | Not Reported | Scs: | 0 |
| Scsv: | 0 | Scp: | 0 |
| Sca: | 1 | Watlev: | Not Reported |
| Watlevdate: | Not Reported | Artflow: | Not Reported |
| Wellplug48: | 0 | Tpturbine: | 0 |
| Tpjet: | 0 | Tpsubmersi: | 0 |
| Tpcylinder: | 0 | Tpotherck: | 0 |
| Tpother: | Not Reported | Pumpbowlde: | Not Reported |
| Wtpump: | 0 | Wtbailer: | 0 |
| Wtjetted: | 0 | Wtestimate: | 0 |
| Welltestyi: | Not Reported | Welltestdr: | Not Reported |
| Welltesthr: | Not Reported | Watqualund: | 0 |
| Watqualu 1: | 0 | Watertype: | Not Reported |
| Stratdepth: | Not Reported | Chemanaly: | 0 |
| Chemanaln: | 0 | Undnatural: | 0 |
| Untype: | Not Reported | Undhydro: | 0 |
| Undhaz: | 0 | Undotherck: | 0 |
| Undother: | Not Reported | | |
| Undcertify: | 0 | Compname: | Vortex Drilling, Inc. |
| Drllicno: | 4868 | | |
| Compstreet: | 4412 Bluemel Road | Compcity: | San Antonio |
| Compstate: | TX | Compzip: | 78240 |
| Drillernam: | James E Neal | Traineenam: | Not Reported |
| Tnum: | Not Reported | | |
| Comments: | Not Reported | | |
| Confidenti: | 0 | Letterrecv: | Not Reported |
| Deleted: | 0 | Insdate: | Not Reported |
| Site id: | TXMON3000219549 | | |
| Latitude: | 30.275832 | | |
| Longitude: | -97.701944 | | |

| Map ID<br>Direction<br>Distance<br>Elevation | Database | EDR ID Number |
|---|---|---|
| **Q341**<br>**SE**<br>**1/2 - 1 Mile**<br>**Higher** | **TX WELLS** | **TXDOL2000154937** |

| | | | |
|---|---|---|---|
| Fid: | 154936 | Rec id: | 154933 |
| Edr site i: | 762 | Owner: | EQUIVA SERVICES, LLC |
| Ownerwell: | No Data | | |
| Address: | PBM 284 40FM 1960W | | <br>HOUSTON ,TX77090 |
| Grid: | 58-43-8 | | |
| Waddress: | 1121 SPRINGDALE ROAD | | <br>AUSTIN ,TX |
| Lat : | 30° 15 50N | Wcounty: | Travis |
| Long : | 097° 41 35 W | Elevation: | No Data |
| Gpsused: | No Data | Typeofwork: | New Well |
| Propuse: | Monitor | Sdate: | Not Reported |
| Completedd: | Not Reported | | |
| Diameter: | 9 in From Surface To 30 ft | | |
| Dmethod: | Hollow Stem Auger | | |
| Bcompletio: | Not Reported | | |
| Packedfrom: | 5 ft to 28 ft | | |
| Packsize: | Not Reported | | |
| Finterval: | From 0 ft to 5 ft with 1 (#sacks and material) | | |
| Sinterval: | No Data | | |
| Tinterval: | No Data | | |
| Usedmethod: | No Data | Cementedby: | JOSE LANDEROS |
| Contaminat: | No Data | Propertyli: | No Data |
| Verrimetho: | No Data | Variance: | No Data |
| Surface: | Alternative Procedure Used | Staticleve: | No Data |
| Flow: | No Data | | |
| Packers: | No Data | | |
| Cementinwe: | No Data | Typepump: | No Data |
| Pumpbowl: | Not Reported | Welltests: | No Data |
| Yield: | Not Reported | | |
| Watertype: | No Data | Stratadept: | No Data |
| Chemicalma: | No Data | Undesirabl: | No Data |
| Companynam: | GEOPROJECTS INTERNATIONAL | Companyadd: | 8834 CIRCLE DRIVE |
| Ccitystate: | AUSTIN , TX 78736 | Licensenum: | 2551 |
| Wsignature: | JOSE LANDEROS | Dsignature: | No Data |
| Regnum: | No Data | | |
| Comments : | No Data | | |
| Site id: | TXDOL2000154937 | | |

| | Database | EDR ID Number |
|---|---|---|
| **Q342**<br>**SE**<br>**1/2 - 1 Mile**<br>**Higher** | **TX WELLS** | **TXMON3000000404** |

| | | | |
|---|---|---|---|
| Dateentere: | 20-APR-01 | Ownname: | EQUIVA SERVICES, LLC |
| Ownstreet: | PBM 284 40FM 1960W | | |
| Owncity: | HOUSTON | Ownstate: | TX |
| Ownzip: | 77090 | County: | Travis |
| Wellstreet: | 1121 SPRINGDALE ROAD | | |
| Wellcity: | AUSTIN | Wellzip: | Not Reported |
| Own: | Not Reported | | |
| Lat dec: | 30.263888 | | |
| Long dec: | -97.693055 | | |
| Elev: | 0 | | |

| | | | |
|---|---|---|---|
| Brandmodel: | Not Reported | | |
| Gn: | 58438 | | |
| Gn1: | 58 | Gn75: | 43 |
| Gn25: | 8 | Twn: | 1 |
| Twd: | 0 | Twr: | 0 |
| Twrp: | 0 | Twrg: | 0 |
| Um: | 1 | Ue: | 0 |
| Ud: | 0 | Uin: | 0 |
| Uir: | 0 | Ug: | 0 |
| Uij: | 0 | Up: | 0 |
| Udw: | 0 | Ut: | 0 |
| Us: | 0 | Uf: | 0 |
| Pby: | 0 | Pbn: | 0 |
| Datestart: | 09-MAR-01 | Datecomp: | 09-MAR-01 |
| Dia1: | 9 | Dia1to: | 30 |
| Dia2: | Not Reported | Dia2from: | Not Reported |
| Dia2to: | Not Reported | Dia3: | Not Reported |
| Dia3from: | Not Reported | Dia3to: | Not Reported |
| Dmdriven: | 0 | Dmairrotar: | 0 |
| Dmmudrotar: | 0 | Dmbored: | 0 |
| Dmairham: | 0 | Dmcabletoo: | 0 |
| Dmjetted: | 0 | Dmhollowst: | 1 |
| Dmrevcirc: | 0 | Dmotherck: | 0 |
| Dmother: | Not Reported | Bco: | 0 |
| Bcs: | 0 | Bcg: | 1 |
| Bcgs: | Not Reported | Bcu: | 0 |
| Bcoc: | 0 | Bcot: | Not Reported |
| Gpf: | 5 | Gpt: | 28 |
| Cemfrom1: | 0 | Cemto1: | 5 |
| Nosacks1: | 1 | Cemfrom2: | Not Reported |
| Cemto2: | Not Reported | Nosacks2: | Not Reported |
| Cemfrom3: | Not Reported | Cemto3: | Not Reported |
| Nosacks3: | Not Reported | Cementmeth: | Not Reported |
| Cementby: | JOSE LANDEROS | Ds: | Not Reported |
| Dpl: | Not Reported | Dsv: | Not Reported |
| Appvar: | Not Reported | Scs: | 0 |
| Scsv: | 0 | Scp: | 0 |
| Sca: | 1 | Watlev: | Not Reported |
| Watlevdate: | Not Reported | Artflow: | Not Reported |
| Wellplug48: | 0 | Tpturbine: | 0 |
| Tpjet: | 0 | Tpsubmersi: | 0 |
| Tpcylinder: | 0 | Tpotherck: | 0 |
| Tpother: | Not Reported | Pumpbowlde: | Not Reported |
| Wtpump: | 0 | Wtbailer: | 0 |
| Wtjetted: | 0 | Wtestimate: | 0 |
| Welltestyi: | Not Reported | Welltestdr: | Not Reported |
| Welltesthr: | Not Reported | Watqualund: | 0 |
| Watqualu 1: | 0 | Watertype: | Not Reported |
| Stratdepth: | Not Reported | Chemanaly: | 0 |
| Chemanaln: | 0 | Undnatural: | 0 |
| Untype: | Not Reported | Undhydro: | 0 |
| Undhaz: | 0 | Undotherck: | 0 |
| Undother: | Not Reported | | |
| Undcertify: | 0 | Compname: | GEOPROJECTS INTERNATIONAL |
| Drllicno: | 2551 | | |
| Compstreet: | 8834 CIRCLE DRIVE | Compcity: | AUSTIN |
| Compstate: | TX | Compzip: | 78736 |
| Drillernam: | JOSE LANDEROS | Traineenam: | Not Reported |
| Tnum: | Not Reported | | |
| Comments: | Not Reported | | |

| | | | |
|---|---|---|---|
| Confidenti: | 0 | Letterrecv: | Not Reported |
| Deleted: | 0 | Insdate: | Not Reported |
| Site id: | TXMON3000000404 | | |
| Latitude: | 30.263888 | | |
| Longitude: | -97.693055 | | |

---

**R343**
**NW**
**1/2 - 1 Mile**
**Higher**

**TX WELLS** **TXMON3000137856**

| | | | |
|---|---|---|---|
| Dateentere: | 20-APR-08 | Ownname: | City of Austin |
| Ownstreet: | P.O. Box 1088 | | |
| Owncity: | Austin | Ownstate: | TX |
| Ownzip: | 78767 | County: | Travis |
| Wellstreet: | 2607 Sol Wilson Avenue | | |
| Wellcity: | Austin | Wellzip: | 78702 |
| Own: | B16 | | |
| Lat dec: | 30.274721 | | |
| Long dec: | -97.705 | | |
| Elev: | 0 | | |
| Brandmodel: | Magellan Explorist | | |
| Gn: | 58438 | | |
| Gn1: | 58 | Gn75: | 43 |
| Gn25: | 8 | Twn: | 1 |
| Twd: | 0 | Twr: | 0 |
| Twrp: | 0 | Twrg: | 0 |
| Um: | 0 | Ue: | 1 |
| Ud: | 0 | Uin: | 0 |
| Uir: | 0 | Ug: | 0 |
| Uij: | 0 | Up: | 0 |
| Udw: | 0 | Ut: | 0 |
| Us: | 0 | Uf: | 0 |
| Pby: | 0 | Pbn: | 0 |
| Datestart: | 05-MAR-08 | Datecomp: | 05-MAR-08 |
| Dia1: | 2 | Dia1to: | 6 |
| Dia2: | Not Reported | Dia2from: | Not Reported |
| Dia2to: | Not Reported | Dia3: | Not Reported |
| Dia3from: | Not Reported | Dia3to: | Not Reported |
| Dmdriven: | 0 | Dmairrotar: | 0 |
| Dmmudrotar: | 0 | Dmbored: | 0 |
| Dmairham: | 0 | Dmcabletoo: | 0 |
| Dmjetted: | 0 | Dmhollowst: | 0 |
| Dmrevcirc: | 0 | Dmotherck: | 1 |
| Dmother: | Direct Push | Bco: | 0 |
| Bcs: | 0 | Bcg: | 0 |
| Bcgs: | Not Reported | Bcu: | 0 |
| Bcoc: | 1 | Bcot: | Plugged |
| Gpf: | Not Reported | Gpt: | Not Reported |
| Cemfrom1: | Not Reported | Cemto1: | Not Reported |
| Nosacks1: | Not Reported | Cemfrom2: | Not Reported |
| Cemto2: | Not Reported | Nosacks2: | Not Reported |
| Cemfrom3: | Not Reported | Cemto3: | Not Reported |
| Nosacks3: | Not Reported | Cementmeth: | Not Reported |
| Cementby: | Not Reported | Ds: | Not Reported |
| Dpl: | Not Reported | Dsv: | Not Reported |
| Appvar: | Not Reported | Scs: | 0 |
| Scsv: | 0 | Scp: | 0 |
| Sca: | 0 | Watlev: | Not Reported |
| Watlevdate: | Not Reported | Artflow: | Not Reported |
| Wellplug48: | 1 | Tpturbine: | 0 |

| | | | |
|---|---|---|---|
| Tpjet: | 0 | Tpsubmersi: | 0 |
| Tpcylinder: | 0 | Tpotherck: | 0 |
| Tpother: | Not Reported | Pumpbowlde: | Not Reported |
| Wtpump: | 0 | Wtbailer: | 0 |
| Wtjetted: | 0 | Wtestimate: | 0 |
| Welltestyi: | Not Reported | Welltestdr: | Not Reported |
| Welltesthr: | Not Reported | Watqualund: | 0 |
| Watqualu 1: | 0 | Watertype: | Not Reported |
| Stratdepth: | Not Reported | Chemanaly: | 0 |
| Chemanaln: | 0 | Undnatural: | 0 |
| Untype: | Not Reported | Undhydro: | 0 |
| Undhaz: | 0 | Undotherck: | 0 |
| Undother: | Not Reported | | |
| Undcertify: | 0 | Compname: | MagnaCore Drilling & Environmental Services |
| Drllicno: | 54735 | | |
| Compstreet: | 906 W. McDermott Dr., #116-313 | Compcity: | Allen |
| Compstate: | TX | Compzip: | 75013 |
| Drillernam: | Cedric Cascio | Traineenam: | Keith Burdick |
| Tnum: | 57667 | | |
| Comments: | Not Reported | | |
| Confidenti: | 0 | Letterrecv: | Not Reported |
| Deleted: | 0 | Insdate: | Not Reported |
| Site id: | TXMON3000137856 | | |
| Latitude: | 30.274721 | | |
| Longitude: | -97.705 | | |

---

**R344**
**NW**
**1/2 - 1 Mile**
**Higher**

**TX WELLS** **TXDOL2000152175**

| | | | |
|---|---|---|---|
| Fid: | 152174 | Rec id: | 152167 |
| Edr site i: | 139914 | Owner: | City of Austin |
| Ownerwell: | B16 | | |
| Address: | P.O. Box 1088 | | <br>Austin ,TX78767 |
| Grid: | 58-43-8 | | |
| Waddress: | 2607 Sol Wilson Avenue | | <br>Austin ,TX78702 |
| Lat : | 30° 16 29N | Wcounty: | Travis |
| Long : | 097° 42 18 W | Elevation: | No Data |
| Gpsused: | Magellan Explorist | Typeofwork: | New Well |
| Propuse: | Environmental Soil Boring | Sdate: | Not Reported |
| Completedd: | Not Reported | | |
| Diameter: | 2 in From Surface To 6 ft | | |
| Dmethod: | Not Reported | | |
| Bcompletio: | Not Reported | | |
| Packedfrom: | Not Reported | | |
| Packsize: | Not Reported | | |
| Finterval: | No Data | | |
| Sinterval: | No Data | | |
| Tinterval: | No Data | | |
| Usedmethod: | Not Reported | Cementedby: | Not Reported |
| Contaminat: | Not Reported | Propertyli: | Not Reported |
| Verrimetho: | Not Reported | Variance: | Not Reported |
| Surface: | No Data | Staticleve: | No Data |
| Flow: | No Data | | |
| Packers: | No Data | | |
| Cementinwe: | Not Reported | Typepump: | No Data |
| Pumpbowl: | Not Reported | Welltests: | No Data |
| Yield: | Not Reported | | |
| Watertype: | No Data | Stratadept: | No Data |
| Chemicalma: | No Data | Undesirabl: | No Data |

| | | | |
|---|---|---|---|
| Companynam: | MagnaCore Drilling & Environmental Services | Companyadd: | 906 W. McDermott Dr., #116-313 |
| Ccitystate: | Allen , TX 75013 | Licensenum: | 54735 |
| Wsignature: | Cedric Cascio | Dsignature: | Keith Burdick |
| Regnum: | 57667 | | |
| Comments : | No Data | | |
| Site id: | TXDOL2000152175 | | |

---

**X345**
**SE**
**1/2 - 1 Mile**
**Higher**

**TX WELLS** **TXDOL2000154932**

| | | | |
|---|---|---|---|
| Fid: | 154931 | Rec id: | 154928 |
| Edr site i: | 771 | Owner: | EQUIVA SERVICES, LLC |
| Ownerwell: | No Data | | |
| Address: | PBM 284 40FM 1960W | | <br>HOUSTON ,TX77090 |
| Grid: | 58-43-8 | | |
| Waddress: | 1121 SPRINGDALE ROAD | | <br>AUSTIN ,TX |
| Lat : | 30° 15 49N | Wcounty: | Travis |
| Long : | 097° 41 35 W | Elevation: | No Data |
| Gpsused: | No Data | Typeofwork: | New Well |
| Propuse: | Monitor | Sdate: | Not Reported |
| Completedd: | Not Reported | | |
| Diameter: | 10 in From Surface To 30 ft | | |
| Dmethod: | Hollow Stem Auger | | |
| Bcompletio: | Not Reported | | |
| Packedfrom: | 6 ft to 28.7 ft | | |
| Packsize: | Not Reported | | |
| Finterval: | From 0 ft to 3 ft with 1 (#sacks and material) | | |
| Sinterval: | From 3 ft to 6 ft with 2 (#sacks and material) | | |
| Tinterval: | No Data | | |
| Usedmethod: | No Data | Cementedby: | No Data |
| Contaminat: | No Data | Propertyli: | No Data |
| Verrimetho: | No Data | Variance: | No Data |
| Surface: | Alternative Procedure Used | Staticleve: | No Data |
| Flow: | No Data | | |
| Packers: | No Data | | |
| Cementinwe: | No Data | Typepump: | No Data |
| Pumpbowl: | Not Reported | Welltests: | No Data |
| Yield: | Not Reported | | |
| Watertype: | No Data | Stratadept: | No Data |
| Chemicalma: | No Data | Undesirabl: | No |
| Companynam: | GEOPROJECTS INTERNATIONAL | Companyadd: | 8834 CIRCLE DRIVE |
| Ccitystate: | AUSTIN , TX 78736 | Licensenum: | 2551 |
| Wsignature: | JOSE LANDEROS | Dsignature: | No Data |
| Regnum: | No Data | | |
| Comments : | No Data | | |
| Site id: | TXDOL2000154932 | | |

---

**X346**
**SE**
**1/2 - 1 Mile**
**Higher**

**TX WELLS** **TXMON3000000413**

# GEOCHECK® - PHYSICAL SETTING SOURCE MAP FINDINGS

| | | | |
|---|---|---|---|
| Dateentere: | 20-APR-01 | Ownname: | EQUIVA SERVICES, LLC |
| Ownstreet: | PBM 284 40FM 1960W | | |
| Owncity: | HOUSTON | Ownstate: | TX |
| Ownzip: | 77090 | County: | Travis |
| Wellstreet: | 1121 SPRINGDALE ROAD | | |
| Wellcity: | AUSTIN | Wellzip: | Not Reported |
| Own: | Not Reported | | |
| Lat dec: | 30.263611 | | |
| Long dec: | -97.693055 | | |
| Elev: | 0 | | |
| Brandmodel: | Not Reported | | |
| Gn: | 58438 | | |
| Gn1: | 58 | Gn75: | 43 |
| Gn25: | 8 | Twn: | 1 |
| Twd: | 0 | Twr: | 0 |
| Twrp: | 0 | Twrg: | 0 |
| Um: | 1 | Ue: | 0 |
| Ud: | 0 | Uin: | 0 |
| Uir: | 0 | Ug: | 0 |
| Uij: | 0 | Up: | 0 |
| Udw: | 0 | Ut: | 0 |
| Us: | 0 | Uf: | 0 |
| Pby: | 0 | Pbn: | 0 |
| Datestart: | 13-MAR-01 | Datecomp: | 13-MAR-01 |
| Dia1: | 10 | Dia1to: | 30 |
| Dia2: | Not Reported | Dia2from: | Not Reported |
| Dia2to: | Not Reported | Dia3: | Not Reported |
| Dia3from: | Not Reported | Dia3to: | Not Reported |
| Dmdriven: | 0 | Dmairrotar: | 0 |
| Dmmudrotar: | 0 | Dmbored: | 0 |
| Dmairham: | 0 | Dmcabletoo: | 0 |
| Dmjetted: | 0 | Dmhollowst: | 1 |
| Dmrevcirc: | 0 | Dmotherck: | 0 |
| Dmother: | Not Reported | Bco: | 0 |
| Bcs: | 0 | Bcg: | 1 |
| Bcgs: | Not Reported | Bcu: | 0 |
| Bcoc: | 0 | Bcot: | Not Reported |
| Gpf: | 6 | Gpt: | 28.7 |
| Cemfrom1: | 0 | Cemto1: | 3 |
| Nosacks1: | 1 | Cemfrom2: | 3 |
| Cemto2: | 6 | Nosacks2: | 2 |
| Cemfrom3: | Not Reported | Cemto3: | Not Reported |
| Nosacks3: | Not Reported | Cementmeth: | Not Reported |
| Cementby: | Not Reported | Ds: | Not Reported |
| Dpl: | Not Reported | Dsv: | Not Reported |
| Appvar: | Not Reported | Scs: | 0 |
| Scsv: | 0 | Scp: | 0 |
| Sca: | 1 | Watlev: | Not Reported |
| Watlevdate: | Not Reported | Artflow: | Not Reported |
| Wellplug48: | 0 | Tpturbine: | 0 |
| Tpjet: | 0 | Tpsubmersi: | 0 |
| Tpcylinder: | 0 | Tpotherck: | 0 |
| Tpother: | Not Reported | Pumpbowlde: | Not Reported |
| Wtpump: | 0 | Wtbailer: | 0 |
| Wtjetted: | 0 | Wtestimate: | 0 |
| Welltestyi: | Not Reported | Welltestdr: | Not Reported |
| Welltesthr: | Not Reported | Watqualund: | 0 |
| Watqualu 1: | 1 | Watertype: | Not Reported |
| Stratdepth: | Not Reported | Chemanaly: | 0 |
| Chemanaln: | 0 | Undnatural: | 0 |

| | | | |
|---|---|---|---|
| Untype: | Not Reported | Undhydro: | 0 |
| Undhaz: | 0 | Undotherck: | 0 |
| Undother: | Not Reported | | |
| Undcertify: | 0 | Compname: | GEOPROJECTS INTERNATIONAL |
| Drllicno: | 2551 | | |
| Compstreet: | 8834 CIRCLE DRIVE | Compcity: | AUSTIN |
| Compstate: | TX | Compzip: | 78736 |
| Drillernam: | JOSE LANDEROS | Traineenam: | Not Reported |
| Tnum: | Not Reported | | |
| Comments: | Not Reported | | |
| Confidenti: | 0 | Letterrecv: | Not Reported |
| Deleted: | 0 | Insdate: | Not Reported |
| Site id: | TXMON3000000413 | | |
| Latitude: | 30.263611 | | |
| Longitude: | -97.693055 | | |

---

**Q347**
**SE**
**1/2 - 1 Mile**
**Lower**

**TX WELLS** **TXDOL2000154933**

| | | | |
|---|---|---|---|
| Fid: | 154932 | Rec id: | 154929 |
| Edr site i: | 770 | Owner: | EQUIVA SEVICES, LLC. |
| Ownerwell: | No Data | | |
| Address: | PBM 284 40 FM 1960W | | <br>HOUSTON ,TX77090 |
| Grid: | 58-43-8 | | |
| Waddress: | 1121 SPRINGDALE ROAD | | <br>AUSTIN ,TX |
| Lat : | 30° 15 50N | Wcounty: | Travis |
| Long : | 097° 41 34 W | Elevation: | No Data |
| Gpsused: | No Data | Typeofwork: | New Well |
| Propuse: | Monitor | Sdate: | Not Reported |
| Completedd: | Not Reported | | |
| Diameter: | 10 in From Surface To 29 ft | | |
| Dmethod: | Hollow Stem Auger | | |
| Bcompletio: | Not Reported | | |
| Packedfrom: | 5 ft to 27.5 ft | | |
| Packsize: | Not Reported | | |
| Finterval: | From 0 ft to 3 ft with 1 (#sacks and material) | | |
| Sinterval: | From 3 ft to 5 ft with 1.5 (#sacks and material) | | |
| Tinterval: | No Data | | |
| Usedmethod: | No Data | Cementedby: | JOSE LANDEROS |
| Contaminat: | No Data | Propertyli: | No Data |
| Verrimetho: | No Data | Variance: | No Data |
| Surface: | Alternative Procedure Used | Staticleve: | No Data |
| Flow: | No Data | | |
| Packers: | No Data | | |
| Cementinwe: | No Data | Typepump: | No Data |
| Pumpbowl: | Not Reported | Welltests: | No Data |
| Yield: | Not Reported | | |
| Watertype: | No Data | Stratadept: | No Data |
| Chemicalma: | No Data | Undesirabl: | No |
| Companynam: | GEOPROJECTS INTERNATIONAL | Companyadd: | 8834 CIRCLE DRIVE |
| Ccitystate: | AUSTIN , TX 78736 | Licensenum: | 2551 |
| Wsignature: | JOSE LANDEROS | Dsignature: | No Data |
| Regnum: | No Data | | |
| Comments : | No Data | | |
| Site id: | TXDOL2000154933 | | |

| Map ID<br>Direction<br>Distance<br>Elevation | | Database | EDR ID Number |
|---|---|---|---|
| **Q348**<br>**SE**<br>**1/2 - 1 Mile**<br>**Lower** | | **TX WELLS** | **TXMON3000000412** |

| | | | |
|---|---|---|---|
| Dateentere: | 20-APR-01 | Ownname: | EQUIVA SEVICES, LLC. |
| Ownstreet: | PBM 284 40 FM 1960W | | |
| Owncity: | HOUSTON | Ownstate: | TX |
| Ownzip: | 77090 | County: | Travis |
| Wellstreet: | 1121 SPRINGDALE ROAD | | |
| Wellcity: | AUSTIN | Wellzip: | Not Reported |
| Own: | Not Reported | | |
| Lat dec: | 30.263888 | | |
| Long dec: | -97.692777 | | |
| Elev: | 0 | | |
| Brandmodel: | Not Reported | | |
| Gn: | 58438 | | |
| Gn1: | 58 | Gn75: | 43 |
| Gn25: | 8 | Twn: | 1 |
| Twd: | 0 | Twr: | 0 |
| Twrp: | 0 | Twrg: | 0 |
| Um: | 1 | Ue: | 0 |
| Ud: | 0 | Uin: | 0 |
| Uir: | 0 | Ug: | 0 |
| Uij: | 0 | Up: | 0 |
| Udw: | 0 | Ut: | 0 |
| Us: | 0 | Uf: | 0 |
| Pby: | 0 | Pbn: | 0 |
| Datestart: | 08-MAR-01 | Datecomp: | 08-MAR-01 |
| Dia1: | 10 | Dia1to: | 29 |
| Dia2: | Not Reported | Dia2from: | Not Reported |
| Dia2to: | Not Reported | Dia3: | Not Reported |
| Dia3from: | Not Reported | Dia3to: | Not Reported |
| Dmdriven: | 0 | Dmairrotar: | 0 |
| Dmmudrotar: | 0 | Dmbored: | 0 |
| Dmairham: | 0 | Dmcabletoo: | 0 |
| Dmjetted: | 0 | Dmhollowst: | 1 |
| Dmrevcirc: | 0 | Dmotherck: | 0 |
| Dmother: | Not Reported | Bco: | 0 |
| Bcs: | 0 | Bcg: | 1 |
| Bcgs: | Not Reported | Bcu: | 0 |
| Bcoc: | 0 | Bcot: | Not Reported |
| Gpf: | 5 | Gpt: | 27.5 |
| Cemfrom1: | 0 | Cemto1: | 3 |
| Nosacks1: | 1 | Cemfrom2: | 3 |
| Cemto2: | 5 | Nosacks2: | 1.5 |
| Cemfrom3: | Not Reported | Cemto3: | Not Reported |
| Nosacks3: | Not Reported | Cementmeth: | Not Reported |
| Cementby: | JOSE LANDEROS | Ds: | Not Reported |
| Dpl: | Not Reported | Dsv: | Not Reported |
| Appvar: | Not Reported | Scs: | 0 |
| Scsv: | 0 | Scp: | 0 |
| Sca: | 1 | Watlev: | Not Reported |
| Watlevdate: | Not Reported | Artflow: | Not Reported |
| Wellplug48: | 0 | Tpturbine: | 0 |

| | | | |
|---|---|---|---|
| Tpjet: | 0 | Tpsubmersi: | 0 |
| Tpcylinder: | 0 | Tpotherck: | 0 |
| Tpother: | Not Reported | Pumpbowlde: | Not Reported |
| Wtpump: | 0 | Wtbailer: | 0 |
| Wtjetted: | 0 | Wtestimate: | 0 |
| Welltestyi: | Not Reported | Welltestdr: | Not Reported |
| Welltesthr: | Not Reported | Watqualund: | 0 |
| Watqualu 1: | 1 | Watertype: | Not Reported |
| Stratdepth: | Not Reported | Chemanaly: | 0 |
| Chemanaln: | 0 | Undnatural: | 0 |
| Untype: | Not Reported | Undhydro: | 0 |
| Undhaz: | 0 | Undotherck: | 0 |
| Undother: | Not Reported | | |
| Undcertify: | 0 | Compname: | GEOPROJECTS INTERNATIONAL |
| Drllicno: | 2551 | | |
| Compstreet: | 8834 CIRCLE DRIVE | Compcity: | AUSTIN |
| Compstate: | TX | Compzip: | 78736 |
| Drillernam: | JOSE LANDEROS | Traineenam: | Not Reported |
| Tnum: | Not Reported | | |
| Comments: | Not Reported | | |
| Confidenti: | 0 | Letterrecv: | Not Reported |
| Deleted: | 0 | Insdate: | Not Reported |
| Site id: | TXMON3000000412 | | |
| Latitude: | 30.263888 | | |
| Longitude: | -97.692777 | | |

---

**X349**
**SE**
**1/2 - 1 Mile**
**Higher**

**TX WELLS** **TXDOL2000154930**

| | | | |
|---|---|---|---|
| Fid: | 154929 | Rec id: | 154926 |
| Edr site i: | 774 | Owner: | EQUIVA SERVICES, LLC. |
| Ownerwell: | No Data | | |
| Address: | PBM 284 40FM 1960W | | <br>HOUSTON ,TX77090 |
| Grid: | 58-43-8 | | |
| Waddress: | 1121 SPRINGDALE ROAD | | <br>AUSTIN ,TX |
| Lat : | 30° 15 47N | Wcounty: | Travis |
| Long : | 097° 41 37 W | Elevation: | No Data |
| Gpsused: | No Data | Typeofwork: | New Well |
| Propuse: | Monitor | Sdate: | Not Reported |
| Completedd: | Not Reported | | |
| Diameter: | 9 in From Surface To 30 ft | | |
| Dmethod: | Hollow Stem Auger | | |
| Bcompletio: | Not Reported | | |
| Packedfrom: | 7 ft to 30 ft | | |
| Packsize: | Not Reported | | |
| Finterval: | From 0 ft to 3 ft with .5 (#sacks and material) | | |
| Sinterval: | From 3 ft to 7 ft with 2 (#sacks and material) | | |
| Tinterval: | No Data | | |
| Usedmethod: | No Data | Cementedby: | JOSE LANDEROS |
| Contaminat: | No Data | Propertyli: | No Data |
| Verrimetho: | No Data | Variance: | No Data |
| Surface: | Alternative Procedure Used | Staticleve: | 16.9 ft. below land surface on3/12/2001 |
| Flow: | No Data | | |
| Packers: | No Data | | |
| Cementinwe: | No Data | Typepump: | No Data |
| Pumpbowl: | Not Reported | Welltests: | No Data |
| Yield: | Not Reported | | |
| Watertype: | No Data | Stratadept: | No Data |
| Chemicalma: | No Data | Undesirabl: | No |

| | | | |
|---|---|---|---|
| Companynam: | GEOPROJECTS INTERNATIONAL | Companyadd: | 8834 CIRCLE DRIVE |
| Ccitystate: | AUSTIN , TX 78736 | Licensenum: | 2551 |
| Wsignature: | JOSE LANDEROS | Dsignature: | No Data |
| Regnum: | No Data | | |
| Comments : | No Data | | |
| Site id: | TXDOL2000154930 | | |

---

**X350**
**SE**
**1/2 - 1 Mile**
**Higher**

**TX WELLS** **TXMON3000000416**

| | | | |
|---|---|---|---|
| Dateentere: | 20-APR-01 | Ownname: | EQUIVA SERVICES, LLC. |
| Ownstreet: | PBM 284 40FM 1960W | | |
| Owncity: | HOUSTON | Ownstate: | TX |
| Ownzip: | 77090 | County: | Travis |
| Wellstreet: | 1121 SPRINGDALE ROAD | | |
| Wellcity: | AUSTIN | Wellzip: | Not Reported |
| Own: | Not Reported | | |
| Lat dec: | 30.263055 | | |
| Long dec: | -97.69361 | | |
| Elev: | 0 | | |
| Brandmodel: | Not Reported | | |
| Gn: | 58438 | | |
| Gn1: | 58 | Gn75: | 43 |
| Gn25: | 8 | Twn: | 1 |
| Twd: | 0 | Twr: | 0 |
| Twrp: | 0 | Twrg: | 0 |
| Um: | 1 | Ue: | 0 |
| Ud: | 0 | Uin: | 0 |
| Uir: | 0 | Ug: | 0 |
| Uij: | 0 | Up: | 0 |
| Udw: | 0 | Ut: | 0 |
| Us: | 0 | Uf: | 0 |
| Pby: | 0 | Pbn: | 0 |
| Datestart: | 08-MAR-01 | Datecomp: | 08-MAR-01 |
| Dia1: | 9 | Dia1to: | 30 |
| Dia2: | Not Reported | Dia2from: | Not Reported |
| Dia2to: | Not Reported | Dia3: | Not Reported |
| Dia3from: | Not Reported | Dia3to: | Not Reported |
| Dmdriven: | 0 | Dmairrotar: | 0 |
| Dmmudrotar: | 0 | Dmbored: | 0 |
| Dmairham: | 0 | Dmcabletoo: | 0 |
| Dmjetted: | 0 | Dmhollowst: | 1 |
| Dmrevcirc: | 0 | Dmotherck: | 0 |
| Dmother: | Not Reported | Bco: | 0 |
| Bcs: | 0 | Bcg: | 1 |
| Bcgs: | Not Reported | Bcu: | 0 |
| Bcoc: | 0 | Bcot: | Not Reported |
| Gpf: | 7 | Gpt: | 30 |
| Cemfrom1: | 0 | Cemto1: | 3 |
| Nosacks1: | .5 | Cemfrom2: | 3 |
| Cemto2: | 7 | Nosacks2: | 2 |
| Cemfrom3: | Not Reported | Cemto3: | Not Reported |
| Nosacks3: | Not Reported | Cementmeth: | Not Reported |
| Cementby: | JOSE LANDEROS | Ds: | Not Reported |
| Dpl: | Not Reported | Dsv: | Not Reported |
| Appvar: | Not Reported | Scs: | 0 |
| Scsv: | 0 | Scp: | 0 |
| Sca: | 1 | Watlev: | 16.9 |
| Watlevdate: | 12-MAR-01 | Artflow: | Not Reported |
| Wellplug48: | 0 | Tpturbine: | 0 |

| | | | |
|---|---|---|---|
| Tpjet: | 0 | Tpsubmersi: | 0 |
| Tpcylinder: | 0 | Tpotherck: | 0 |
| Tpother: | Not Reported | Pumpbowlde: | Not Reported |
| Wtpump: | 0 | Wtbailer: | 0 |
| Wtjetted: | 0 | Wtestimate: | 0 |
| Welltestyi: | Not Reported | Welltestdr: | Not Reported |
| Welltesthr: | Not Reported | Watqualund: | 0 |
| Watqualu 1: | 1 | Watertype: | Not Reported |
| Stratdepth: | Not Reported | Chemanaly: | 0 |
| Chemanaln: | 0 | Undnatural: | 0 |
| Untype: | Not Reported | Undhydro: | 0 |
| Undhaz: | 0 | Undotherck: | 0 |
| Undother: | Not Reported | | |
| Undcertify: | 0 | Compname: | GEOPROJECTS INTERNATIONAL |
| Drllicno: | 2551 | | |
| Compstreet: | 8834 CIRCLE DRIVE | Compcity: | AUSTIN |
| Compstate: | TX | Compzip: | 78736 |
| Drillernam: | JOSE LANDEROS | Traineenam: | Not Reported |
| Tnum: | Not Reported | | |
| Comments: | Not Reported | | |
| Confidenti: | 0 | Letterrecv: | Not Reported |
| Deleted: | 0 | Insdate: | Not Reported |
| Site id: | TXMON3000000416 | | |
| Latitude: | 30.263055 | | |
| Longitude: | -97.69361 | | |

---

**V351**
**ESE**
**1/2 - 1 Mile**
**Higher**

**TX WELLS** **TXPLU3000076477**

| | | | |
|---|---|---|---|
| Plugtrackn: | 77681 | | |
| Dateentere: | 01-NOV-11 | Ownname: | ExxonMobil Corporation |
| Ownstreet: | P.O. Box 8 | Owncity: | Round Rock |
| Ownstate: | TX | Ownzip: | 78680 |
| Wellstreet: | 1017 Springdale Rd. | | |
| Wellcity: | Austin | Wellzip: | 78721 |
| County: | Travis | | |
| Latitude: | 301554 | | |
| Lat dec: | 30.265 | | |
| Longitude: | 974131 | | |
| Long dec: | -97.691944 | | |
| Brmod: | Not Reported | | |
| Gn: | 58438 | | |
| Gn1: | 58 | Gn75: | 43 |
| Gn25: | 8 | Ownwellno: | Well 1 |
| Typewater: | 0 | Typemon: | 1 |
| Typeinj: | 0 | Typedw: | 0 |
| Histdrille: | UNKNOWN | Histdrllic: | Not Reported |
| Histdatedr: | Not Reported | Histtracki: | Not Reported |
| Histdiamin: | 2 | Histdepth: | 25 |
| Plugdate: | 21-OCT-11 | | |
| Plugmethco: | No Data | | |
| Plugopname: | Calistro Campozano | | |
| Plugoplic: | 4997 | | |
| Plugmeth1: | 0 | Plugmeth2: | 1 |
| Plugmeth3: | 0 | Plugmeth4: | 0 |
| Plugmethot: | 0 | Plugvar: | Not Reported |
| Cdiam1: | Not Reported | Cfrom1: | Not Reported |
| Cto1: | Not Reported | Cdiam2: | Not Reported |
| Cfrom2: | Not Reported | Cto2: | Not Reported |

| | | | |
|---|---|---|---|
| Cdiam3: | Not Reported | Cfrom3: | Not Reported |
| Cto3: | Not Reported | Cbfrom1: | 0 |
| Cbto1: | 25 | Cbsacks1: | .5 cement bentonite grout |
| Cbfrom2: | Not Reported | Cbto2: | Not Reported |
| Cbsacks2: | Not Reported | Cbfrom3: | Not Reported |
| Cbto3: | Not Reported | Cbsacks3: | Not Reported |
| Cbfrom4: | Not Reported | Cbto4: | Not Reported |
| Cbsacks4: | Not Reported | Cbfrom5: | Not Reported |
| Cbto5: | Not Reported | Cbsacks5: | Not Reported |
| Compname: | Best Drilling Services, Inc. | Compstreet: | P.O. Box 845 |
| Compcity: | Friendswood | Compstate: | TX |
| Compzip: | 77549 | Nameassig: | Ali Firouzbakht |
| Traineenam: | Calistro Campozano | Tnum: | 56591 |
| Deleted: | 0 | Site id: | TXPLU3000076477 |

---

**R352**
**NW**
**1/2 - 1 Mile**
**Higher**

**TX WELLS** **TXMON3000137859**

| | | | |
|---|---|---|---|
| Dateentere: | 20-APR-08 | Ownname: | City of Austin |
| Ownstreet: | P.O. Box 1088 | | |
| Owncity: | Austin | Ownstate: | TX |
| Ownzip: | 78767 | County: | Travis |
| Wellstreet: | 2605 Sol Wilson Avenue | | |
| Wellcity: | Austin | Wellzip: | 78702 |
| Own: | B19 | | |
| Lat dec: | 30.274721 | | |
| Long dec: | -97.705277 | | |
| Elev: | 0 | | |
| Brandmodel: | Magellan Explorist | | |
| Gn: | 58438 | | |
| Gn1: | 58 | Gn75: | 43 |
| Gn25: | 8 | Twn: | 1 |
| Twd: | 0 | Twr: | 0 |
| Twrp: | 0 | Twrg: | 0 |
| Um: | 0 | Ue: | 1 |
| Ud: | 0 | Uin: | 0 |
| Uir: | 0 | Ug: | 0 |
| Uij: | 0 | Up: | 0 |
| Udw: | 0 | Ut: | 0 |
| Us: | 0 | Uf: | 0 |
| Pby: | 0 | Pbn: | 0 |
| Datestart: | 05-MAR-08 | Datecomp: | 05-MAR-08 |
| Dia1: | 2 | Dia1to: | 8.5 |
| Dia2: | Not Reported | Dia2from: | Not Reported |
| Dia2to: | Not Reported | Dia3: | Not Reported |
| Dia3from: | Not Reported | Dia3to: | Not Reported |
| Dmdriven: | 0 | Dmairrotar: | 0 |
| Dmmudrotar: | 0 | Dmbored: | 0 |
| Dmairham: | 0 | Dmcabletoo: | 0 |
| Dmjetted: | 0 | Dmhollowst: | 0 |
| Dmrevcirc: | 0 | Dmotherck: | 1 |
| Dmother: | Direct Push | Bco: | 0 |
| Bcs: | 0 | Bcg: | 0 |
| Bcgs: | Not Reported | Bcu: | 0 |
| Bcoc: | 1 | Bcot: | Plugged |
| Gpf: | Not Reported | Gpt: | Not Reported |
| Cemfrom1: | Not Reported | Cemto1: | Not Reported |
| Nosacks1: | Not Reported | Cemfrom2: | Not Reported |

| | | | |
|---|---|---|---|
| Cemto2: | Not Reported | Nosacks2: | Not Reported |
| Cemfrom3: | Not Reported | Cemto3: | Not Reported |
| Nosacks3: | Not Reported | Cementmeth: | Not Reported |
| Cementby: | Not Reported | Ds: | Not Reported |
| Dpl: | Not Reported | Dsv: | Not Reported |
| Appvar: | Not Reported | Scs: | 0 |
| Scsv: | 0 | Scp: | 0 |
| Sca: | 0 | Watlev: | Not Reported |
| Watlevdate: | Not Reported | Artflow: | Not Reported |
| Wellplug48: | 1 | Tpturbine: | 0 |
| Tpjet: | 0 | Tpsubmersi: | 0 |
| Tpcylinder: | 0 | Tpotherck: | 0 |
| Tpother: | Not Reported | Pumpbowlde: | Not Reported |
| Wtpump: | 0 | Wtbailer: | 0 |
| Wtjetted: | 0 | Wtestimate: | 0 |
| Welltestyi: | Not Reported | Welltestdr: | Not Reported |
| Welltesthr: | Not Reported | Watqualund: | 0 |
| Watqualu 1: | 0 | Watertype: | Not Reported |
| Stratdepth: | Not Reported | Chemanaly: | 0 |
| Chemanaln: | 0 | Undnatural: | 0 |
| Untype: | Not Reported | Undhydro: | 0 |
| Undhaz: | 0 | Undotherck: | 0 |
| Undother: | Not Reported | | |
| Undcertify: | 0 | Compname: | MagnaCore Drilling & Environmental Services |
| Drllicno: | 54735 | | |
| Compstreet: | 906 W. McDermott Dr., #116-313 | Compcity: | Allen |
| Compstate: | TX | Compzip: | 75013 |
| Drillernam: | Cedric Cascio | Traineenam: | Keith Burdick |
| Tnum: | 57667 | | |
| Comments: | Not Reported | | |
| Confidenti: | 0 | Letterrecv: | Not Reported |
| Deleted: | 0 | Insdate: | Not Reported |
| Site id: | TXMON3000137859 | | |
| Latitude: | 30.274721 | | |
| Longitude: | -97.705277 | | |

---

**R353**
**NW**
**1/2 - 1 Mile**
**Higher**

**TX WELLS** **TXMON3000137858**

| | | | |
|---|---|---|---|
| Dateentere: | 20-APR-08 | Ownname: | City of Austin |
| Ownstreet: | P.O. Box 1088 | | |
| Owncity: | Austin | Ownstate: | TX |
| Ownzip: | 78767 | County: | Travis |
| Wellstreet: | 2603 Sol Wilson Avenue | | |
| Wellcity: | Austin | Wellzip: | 78702 |
| Own: | B18 | | |
| Lat dec: | 30.274721 | | |
| Long dec: | -97.705277 | | |
| Elev: | 0 | | |
| Brandmodel: | Magellan Explorist | | |
| Gn: | 58438 | | |
| Gn1: | 58 | Gn75: | 43 |
| Gn25: | 8 | Twn: | 1 |
| Twd: | 0 | Twr: | 0 |
| Twrp: | 0 | Twrg: | 0 |
| Um: | 0 | Ue: | 1 |
| Ud: | 0 | Uin: | 0 |
| Uir: | 0 | Ug: | 0 |
| Uij: | 0 | Up: | 0 |

| | | | |
|---|---|---|---|
| Udw: | 0 | Ut: | 0 |
| Us: | 0 | Uf: | 0 |
| Pby: | 0 | Pbn: | 0 |
| Datestart: | 05-MAR-08 | Datecomp: | 05-MAR-08 |
| Dia1: | 2 | Dia1to: | 5 |
| Dia2: | Not Reported | Dia2from: | Not Reported |
| Dia2to: | Not Reported | Dia3: | Not Reported |
| Dia3from: | Not Reported | Dia3to: | Not Reported |
| Dmdriven: | 0 | Dmairrotar: | 0 |
| Dmmudrotar: | 0 | Dmbored: | 0 |
| Dmairham: | 0 | Dmcabletoo: | 0 |
| Dmjetted: | 0 | Dmhollowst: | 0 |
| Dmrevcirc: | 0 | Dmotherck: | 1 |
| Dmother: | Direct Push | Bco: | 0 |
| Bcs: | 0 | Bcg: | 0 |
| Bcgs: | Not Reported | Bcu: | 0 |
| Bcoc: | 1 | Bcot: | Plugged |
| Gpf: | Not Reported | Gpt: | Not Reported |
| Cemfrom1: | Not Reported | Cemto1: | Not Reported |
| Nosacks1: | Not Reported | Cemfrom2: | Not Reported |
| Cemto2: | Not Reported | Nosacks2: | Not Reported |
| Cemfrom3: | Not Reported | Cemto3: | Not Reported |
| Nosacks3: | Not Reported | Cementmeth: | Not Reported |
| Cementby: | Not Reported | Ds: | Not Reported |
| Dpl: | Not Reported | Dsv: | Not Reported |
| Appvar: | Not Reported | Scs: | 0 |
| Scsv: | 0 | Scp: | 0 |
| Sca: | 0 | Watlev: | Not Reported |
| Watlevdate: | Not Reported | Artflow: | Not Reported |
| Wellplug48: | 1 | Tpturbine: | 0 |
| Tpjet: | 0 | Tpsubmersi: | 0 |
| Tpcylinder: | 0 | Tpotherck: | 0 |
| Tpother: | Not Reported | Pumpbowlde: | Not Reported |
| Wtpump: | 0 | Wtbailer: | 0 |
| Wtjetted: | 0 | Wtestimate: | 0 |
| Welltestyi: | Not Reported | Welltestdr: | Not Reported |
| Welltesthr: | Not Reported | Watqualund: | 0 |
| Watqualu 1: | 0 | Watertype: | Not Reported |
| Stratdepth: | Not Reported | Chemanaly: | 0 |
| Chemanaln: | 0 | Undnatural: | 0 |
| Untype: | Not Reported | Undhydro: | 0 |
| Undhaz: | 0 | Undotherck: | 0 |
| Undother: | Not Reported | | |
| Undcertify: | 0 | Compname: | MagnaCore Drilling & Environmental Services |
| Drllicno: | 54735 | | |
| Compstreet: | 906 W. McDermott Dr., #116-313 | Compcity: | Allen |
| Compstate: | TX | Compzip: | 75013 |
| Drillernam: | Cedric Cascio | Traineenam: | Keith Burdick |
| Tnum: | 57667 | | |
| Comments: | Not Reported | | |
| Confidenti: | 0 | Letterrecv: | Not Reported |
| Deleted: | 0 | Insdate: | Not Reported |
| Site id: | TXMON3000137858 | | |
| Latitude: | 30.274721 | | |
| Longitude: | -97.705277 | | |

| Map ID<br>Direction<br>Distance<br>Elevation | | Database | EDR ID Number |
|---|---|---|---|
| **R354**<br>**NW**<br>**1/2 - 1 Mile**<br>**Higher** | | **TX WELLS** | **TXMON3000137857** |

| | | | |
|---|---|---|---|
| Dateentere: | 20-APR-08 | Ownname: | City of Austin |
| Ownstreet: | P.O. Box 1088 | | |
| Owncity: | Austin | Ownstate: | TX |
| Ownzip: | 78767 | County: | Travis |
| Wellstreet: | 2603 Sol Wilson Avenue | | |
| Wellcity: | Austin | Wellzip: | 78702 |
| Own: | B17 | | |
| Lat dec: | 30.274721 | | |
| Long dec: | -97.705277 | | |
| Elev: | 0 | | |
| Brandmodel: | Magellan Explorist | | |
| Gn: | 58438 | | |
| Gn1: | 58 | Gn75: | 43 |
| Gn25: | 8 | Twn: | 1 |
| Twd: | 0 | Twr: | 0 |
| Twrp: | 0 | Twrg: | 0 |
| Um: | 0 | Ue: | 1 |
| Ud: | 0 | Uin: | 0 |
| Uir: | 0 | Ug: | 0 |
| Uij: | 0 | Up: | 0 |
| Udw: | 0 | Ut: | 0 |
| Us: | 0 | Uf: | 0 |
| Pby: | 0 | Pbn: | 0 |
| Datestart: | 05-MAR-08 | Datecomp: | 05-MAR-08 |
| Dia1: | 2 | Dia1to: | 15 |
| Dia2: | Not Reported | Dia2from: | Not Reported |
| Dia2to: | Not Reported | Dia3: | Not Reported |
| Dia3from: | Not Reported | Dia3to: | Not Reported |
| Dmdriven: | 0 | Dmairrotar: | 0 |
| Dmmudrotar: | 0 | Dmbored: | 0 |
| Dmairham: | 0 | Dmcabletoo: | 0 |
| Dmjetted: | 0 | Dmhollowst: | 0 |
| Dmrevcirc: | 0 | Dmotherck: | 1 |
| Dmother: | Direct Push | Bco: | 0 |
| Bcs: | 0 | Bcg: | 0 |
| Bcgs: | Not Reported | Bcu: | 0 |
| Bcoc: | 1 | Bcot: | Plugged |
| Gpf: | Not Reported | Gpt: | Not Reported |
| Cemfrom1: | Not Reported | Cemto1: | Not Reported |
| Nosacks1: | Not Reported | Cemfrom2: | Not Reported |
| Cemto2: | Not Reported | Nosacks2: | Not Reported |
| Cemfrom3: | Not Reported | Cemto3: | Not Reported |
| Nosacks3: | Not Reported | Cementmeth: | Not Reported |
| Cementby: | Not Reported | Ds: | Not Reported |
| Dpl: | Not Reported | Dsv: | Not Reported |
| Appvar: | Not Reported | Scs: | 0 |
| Scsv: | 0 | Scp: | 0 |
| Sca: | 0 | Watlev: | Not Reported |
| Watlevdate: | Not Reported | Artflow: | Not Reported |
| Wellplug48: | 1 | Tpturbine: | 0 |

| | | | |
|---|---|---|---|
| Tpjet: | 0 | Tpsubmersi: | 0 |
| Tpcylinder: | 0 | Tpotherck: | 0 |
| Tpother: | Not Reported | Pumpbowlde: | Not Reported |
| Wtpump: | 0 | Wtbailer: | 0 |
| Wtjetted: | 0 | Wtestimate: | 0 |
| Welltestyi: | Not Reported | Welltestdr: | Not Reported |
| Welltesthr: | Not Reported | Watqualund: | 0 |
| Watqualu 1: | 0 | Watertype: | Not Reported |
| Stratdepth: | Not Reported | Chemanaly: | 0 |
| Chemanaln: | 0 | Undnatural: | 0 |
| Untype: | Not Reported | Undhydro: | 0 |
| Undhaz: | 0 | Undotherck: | 0 |
| Undother: | Not Reported | | |
| Undcertify: | 0 | Compname: | MagnaCore Drilling & Environmental Services |
| Drllicno: | 54735 | | |
| Compstreet: | 906 W. McDermott Dr., #116-313 | Compcity: | Allen |
| Compstate: | TX | Compzip: | 75013 |
| Drillernam: | Cedric Cascio | Traineenam: | Keith Burdick |
| Tnum: | 57667 | | |
| Comments: | Not Reported | | |
| Confidenti: | 0 | Letterrecv: | Not Reported |
| Deleted: | 0 | Insdate: | Not Reported |
| Site id: | TXMON3000137857 | | |
| Latitude: | 30.274721 | | |
| Longitude: | -97.705277 | | |

---

**R355**
**NW**
**1/2 - 1 Mile**
**Higher**

**TX WELLS** **TXMON3000137863**

| | | | |
|---|---|---|---|
| Dateentere: | 20-APR-08 | Ownname: | City of Austin |
| Ownstreet: | P.O. Box 1088 | | |
| Owncity: | Austin | Ownstate: | TX |
| Ownzip: | 78767 | County: | Travis |
| Wellstreet: | 1187 Pandora Street | | |
| Wellcity: | Austin | Wellzip: | 78702 |
| Own: | B23 | | |
| Lat dec: | 30.274721 | | |
| Long dec: | -97.705277 | | |
| Elev: | 0 | | |
| Brandmodel: | Magellan Explorist | | |
| Gn: | 58438 | | |
| Gn1: | 58 | Gn75: | 43 |
| Gn25: | 8 | Twn: | 1 |
| Twd: | 0 | Twr: | 0 |
| Twrp: | 0 | Twrg: | 0 |
| Um: | 0 | Ue: | 1 |
| Ud: | 0 | Uin: | 0 |
| Uir: | 0 | Ug: | 0 |
| Uij: | 0 | Up: | 0 |
| Udw: | 0 | Ut: | 0 |
| Us: | 0 | Uf: | 0 |
| Pby: | 0 | Pbn: | 0 |
| Datestart: | 05-MAR-08 | Datecomp: | 05-MAR-08 |
| Dia1: | 2 | Dia1to: | 6 |
| Dia2: | Not Reported | Dia2from: | Not Reported |
| Dia2to: | Not Reported | Dia3: | Not Reported |
| Dia3from: | Not Reported | Dia3to: | Not Reported |
| Dmdriven: | 0 | Dmairrotar: | 0 |
| Dmmudrotar: | 0 | Dmbored: | 0 |

| | | | |
|---|---|---|---|
| Dmairham: | 0 | Dmcabletoo: | 0 |
| Dmjetted: | 0 | Dmhollowst: | 0 |
| Dmrevcirc: | 0 | Dmotherck: | 1 |
| Dmother: | Direct Push | Bco: | 0 |
| Bcs: | 0 | Bcg: | 0 |
| Bcgs: | Not Reported | Bcu: | 0 |
| Bcoc: | 1 | Bcot: | Plugged |
| Gpf: | Not Reported | Gpt: | Not Reported |
| Cemfrom1: | Not Reported | Cemto1: | Not Reported |
| Nosacks1: | Not Reported | Cemfrom2: | Not Reported |
| Cemto2: | Not Reported | Nosacks2: | Not Reported |
| Cemfrom3: | Not Reported | Cemto3: | Not Reported |
| Nosacks3: | Not Reported | Cementmeth: | Not Reported |
| Cementby: | Not Reported | Ds: | Not Reported |
| Dpl: | Not Reported | Dsv: | Not Reported |
| Appvar: | Not Reported | Scs: | 0 |
| Scsv: | 0 | Scp: | 0 |
| Sca: | 0 | Watlev: | Not Reported |
| Watlevdate: | Not Reported | Artflow: | Not Reported |
| Wellplug48: | 1 | Tpturbine: | 0 |
| Tpjet: | 0 | Tpsubmersi: | 0 |
| Tpcylinder: | 0 | Tpotherck: | 0 |
| Tpother: | Not Reported | Pumpbowlde: | Not Reported |
| Wtpump: | 0 | Wtbailer: | 0 |
| Wtjetted: | 0 | Wtestimate: | 0 |
| Welltestyi: | Not Reported | Welltestdr: | Not Reported |
| Welltesthr: | Not Reported | Watqualund: | 0 |
| Watqualu 1: | 0 | Watertype: | Not Reported |
| Stratdepth: | Not Reported | Chemanaly: | 0 |
| Chemanaln: | 0 | Undnatural: | 0 |
| Untype: | Not Reported | Undhydro: | 0 |
| Undhaz: | 0 | Undotherck: | 0 |
| Undother: | Not Reported | | |
| Undcertify: | 0 | Compname: | MagnaCore Drilling & Environmental Services |
| Drllicno: | 54735 | | |
| Compstreet: | 906 W. McDermott Dr., #116-313 | Compcity: | Allen |
| Compstate: | TX | Compzip: | 75013 |
| Drillernam: | Cedric Cascio | Traineenam: | Keith Burdick |
| Tnum: | 57667 | | |
| Comments: | Not Reported | | |
| Confidenti: | 0 | Letterrecv: | Not Reported |
| Deleted: | 0 | Insdate: | Not Reported |
| Site id: | TXMON3000137863 | | |
| Latitude: | 30.274721 | | |
| Longitude: | -97.705277 | | |

---

**R356**
**NW**
**1/2 - 1 Mile**
**Higher**

**TX WELLS** **TXMON3000137860**

| | | | |
|---|---|---|---|
| Dateentere: | 20-APR-08 | Ownname: | City of Austin |
| Ownstreet: | P.O. Box 1088 | | |
| Owncity: | Austin | Ownstate: | TX |
| Ownzip: | 78767 | County: | Travis |
| Wellstreet: | 2605 Sol Wilson Avenue | | |
| Wellcity: | Austin | Wellzip: | 78702 |
| Own: | B20 | | |
| Lat dec: | 30.274721 | | |
| Long dec: | -97.705277 | | |
| Elev: | 0 | | |

| | | | |
|---|---|---|---|
| Brandmodel: | Magellan Explorist | | |
| Gn: | 58438 | | |
| Gn1: | 58 | Gn75: | 43 |
| Gn25: | 8 | Twn: | 1 |
| Twd: | 0 | Twr: | 0 |
| Twrp: | 0 | Twrg: | 0 |
| Um: | 0 | Ue: | 1 |
| Ud: | 0 | Uin: | 0 |
| Uir: | 0 | Ug: | 0 |
| Uij: | 0 | Up: | 0 |
| Udw: | 0 | Ut: | 0 |
| Us: | 0 | Uf: | 0 |
| Pby: | 0 | Pbn: | 0 |
| Datestart: | 05-MAR-08 | Datecomp: | 05-MAR-08 |
| Dia1: | 2 | Dia1to: | 9 |
| Dia2: | Not Reported | Dia2from: | Not Reported |
| Dia2to: | Not Reported | Dia3: | Not Reported |
| Dia3from: | Not Reported | Dia3to: | Not Reported |
| Dmdriven: | 0 | Dmairrotar: | 0 |
| Dmmudrotar: | 0 | Dmbored: | 0 |
| Dmairham: | 0 | Dmcabletoo: | 0 |
| Dmjetted: | 0 | Dmhollowst: | 0 |
| Dmrevcirc: | 0 | Dmotherck: | 1 |
| Dmother: | Direct Push | Bco: | 0 |
| Bcs: | 0 | Bcg: | 0 |
| Bcgs: | Not Reported | Bcu: | 0 |
| Bcoc: | 1 | Bcot: | Plugged |
| Gpf: | Not Reported | Gpt: | Not Reported |
| Cemfrom1: | Not Reported | Cemto1: | Not Reported |
| Nosacks1: | Not Reported | Cemfrom2: | Not Reported |
| Cemto2: | Not Reported | Nosacks2: | Not Reported |
| Cemfrom3: | Not Reported | Cemto3: | Not Reported |
| Nosacks3: | Not Reported | Cementmeth: | Not Reported |
| Cementby: | Not Reported | Ds: | Not Reported |
| Dpl: | Not Reported | Dsv: | Not Reported |
| Appvar: | Not Reported | Scs: | 0 |
| Scsv: | 0 | Scp: | 0 |
| Sca: | 0 | Watlev: | Not Reported |
| Watlevdate: | Not Reported | Artflow: | Not Reported |
| Wellplug48: | 1 | Tpturbine: | 0 |
| Tpjet: | 0 | Tpsubmersi: | 0 |
| Tpcylinder: | 0 | Tpotherck: | 0 |
| Tpother: | Not Reported | Pumpbowlde: | Not Reported |
| Wtpump: | 0 | Wtbailer: | 0 |
| Wtjetted: | 0 | Wtestimate: | 0 |
| Welltestyi: | Not Reported | Welltestdr: | Not Reported |
| Welltesthr: | Not Reported | Watqualund: | 0 |
| Watqualu 1: | 0 | Watertype: | Not Reported |
| Stratdepth: | Not Reported | Chemanaly: | 0 |
| Chemanaln: | 0 | Undnatural: | 0 |
| Untype: | Not Reported | Undhydro: | 0 |
| Undhaz: | 0 | Undotherck: | 0 |
| Undother: | Not Reported | | |
| Undcertify: | 0 | Compname: | MagnaCore Drilling & Environmental Services |
| Drllicno: | 54735 | | |
| Compstreet: | 906 W. McDermott Dr., #116-313 | Compcity: | Allen |
| Compstate: | TX | Compzip: | 75013 |
| Drillernam: | Cedric Cascio | Traineenam: | Keith Burdick |
| Tnum: | 57667 | | |
| Comments: | Not Reported | | |

| | | | |
|---|---|---|---|
| Confidenti: | 0 | Letterrecv: | Not Reported |
| Deleted: | 0 | Insdate: | Not Reported |
| Site id: | TXMON3000137860 | | |
| Latitude: | 30.274721 | | |
| Longitude: | -97.705277 | | |

---

**R357**
**NW**
**1/2 - 1 Mile**
**Higher**

**TX WELLS** **TXDOL2000152173**

| | | | |
|---|---|---|---|
| Fid: | 152172 | Rec id: | 152165 |
| Edr site i: | 139916 | Owner: | City of Austin |
| Ownerwell: | B18 | | |
| Address: | P.O. Box 1088 | | <br>Austin ,TX78767 |
| Grid: | 58-43-8 | | |
| Waddress: | 2603 Sol Wilson Avenue | | <br>Austin ,TX78702 |
| Lat : | 30° 16 29N | Wcounty: | Travis |
| Long : | 097° 42 19 W | Elevation: | No Data |
| Gpsused: | Magellan Explorist | Typeofwork: | New Well |
| Propuse: | Environmental Soil Boring | Sdate: | Not Reported |
| Completedd: | Not Reported | | |
| Diameter: | 2 in From Surface To 5 ft | | |
| Dmethod: | Not Reported | | |
| Bcompletio: | Not Reported | | |
| Packedfrom: | Not Reported | | |
| Packsize: | Not Reported | | |
| Finterval: | No Data | | |
| Sinterval: | No Data | | |
| Tinterval: | No Data | | |
| Usedmethod: | Not Reported | Cementedby: | Not Reported |
| Contaminat: | Not Reported | Propertyli: | Not Reported |
| Verrimetho: | Not Reported | Variance: | Not Reported |
| Surface: | No Data | Staticleve: | No Data |
| Flow: | No Data | | |
| Packers: | No Data | | |
| Cementinwe: | Not Reported | Typepump: | No Data |
| Pumpbowl: | Not Reported | Welltests: | No Data |
| Yield: | Not Reported | | |
| Watertype: | No Data | Stratadept: | No Data |
| Chemicalma: | No Data | Undesirabl: | No Data |
| Companynam: | MagnaCore Drilling & Environmental Services | Companyaddr: | 906 W. McDermott Dr., #116-313 |
| Ccitystate: | Allen , TX 75013 | Licensenum: | 54735 |
| Wsignature: | Cedric Cascio | Dsignature: | Keith Burdick |
| Regnum: | 57667 | | |
| Comments : | No Data | | |
| Site id: | TXDOL2000152173 | | |

---

**R358**
**NW**
**1/2 - 1 Mile**
**Higher**

**TX WELLS** **TXDOL2000152174**

| | | | |
|---|---|---|---|
| Fid: | 152173 | Rec id: | 152166 |
| Edr site i: | 139915 | Owner: | City of Austin |
| Ownerwell: | B17 | | |
| Address: | P.O. Box 1088 | | <br>Austin ,TX78767 |
| Grid: | 58-43-8 | | |
| Waddress: | 2603 Sol Wilson Avenue | | <br>Austin ,TX78702 |
| Lat : | 30° 16 29N | Wcounty: | Travis |
| Long : | 097° 42 19 W | Elevation: | No Data |
| Gpsused: | Magellan Explorist | Typeofwork: | New Well |
| Propuse: | Environmental Soil Boring | Sdate: | Not Reported |
| Completedd: | Not Reported | | |
| Diameter: | 2 in From Surface To 15 ft | | |
| Dmethod: | Not Reported | | |
| Bcompletio: | Not Reported | | |
| Packedfrom: | Not Reported | | |
| Packsize: | Not Reported | | |
| Finterval: | No Data | | |
| Sinterval: | No Data | | |
| Tinterval: | No Data | | |
| Usedmethod: | Not Reported | Cementedby: | Not Reported |
| Contaminat: | Not Reported | Propertyli: | Not Reported |
| Verrimetho: | Not Reported | Variance: | Not Reported |
| Surface: | No Data | Staticleve: | No Data |
| Flow: | No Data | | |
| Packers: | No Data | | |
| Cementinwe: | Not Reported | Typepump: | No Data |
| Pumpbowl: | Not Reported | Welltests: | No Data |
| Yield: | Not Reported | | |
| Watertype: | No Data | Stratadept: | No Data |
| Chemicalma: | No Data | Undesirabl: | No Data |
| Companynam: | MagnaCore Drilling & Environmental Services | Companyaddr: | 906 W. McDermott Dr., #116-313 |
| Ccitystate: | Allen , TX 75013 | Licensenum: | 54735 |
| Wsignature: | Cedric Cascio | Dsignature: | Keith Burdick |
| Regnum: | 57667 | | |
| Comments : | No Data | | |
| Site id: | TXDOL2000152174 | | |

---

**R359**
**NW**
**1/2 - 1 Mile**
**Higher**

**TX WELLS** **TXDOL2000152172**

| | | | |
|---|---|---|---|
| Fid: | 152171 | Rec id: | 152164 |
| Edr site i: | 139917 | Owner: | City of Austin |
| Ownerwell: | B19 | | |
| Address: | P.O. Box 1088 | | <br>Austin ,TX78767 |
| Grid: | 58-43-8 | | |
| Waddress: | 2605 Sol Wilson Avenue | | <br>Austin ,TX78702 |
| Lat : | 30° 16 29N | Wcounty: | Travis |
| Long : | 097° 42 19 W | Elevation: | No Data |
| Gpsused: | Magellan Explorist | Typeofwork: | New Well |
| Propuse: | Environmental Soil Boring | Sdate: | Not Reported |
| Completedd: | Not Reported | | |
| Diameter: | 2 in From Surface To 8.5 ft | | |
| Dmethod: | Not Reported | | |
| Bcompletio: | Not Reported | | |
| Packedfrom: | Not Reported | | |
| Packsize: | Not Reported | | |
| Finterval: | No Data | | |
| Sinterval: | No Data | | |
| Tinterval: | No Data | | |
| Usedmethod: | Not Reported | Cementedby: | Not Reported |

| | | | |
|---|---|---|---|
| Contaminat: | Not Reported | Propertyli: | Not Reported |
| Verrimetho: | Not Reported | Variance: | Not Reported |
| Surface: | No Data | Staticleve: | No Data |
| Flow: | No Data | | |
| Packers: | No Data | | |
| Cementinwe: | Not Reported | Typepump: | No Data |
| Pumpbowl: | Not Reported | Welltests: | No Data |
| Yield: | Not Reported | | |
| Watertype: | No Data | Stratadept: | No Data |
| Chemicalma: | No Data | Undesirabl: | No Data |
| Companynam: | MagnaCore Drilling & Environmental Services | Companyaddr: | 906 W. McDermott Dr., #116-313 |
| Ccitystate: | Allen , TX 75013 | Licensenum: | 54735 |
| Wsignature: | Cedric Cascio | Dsignature: | Keith Burdick |
| Regnum: | 57667 | | |
| Comments : | No Data | | |
| Site id: | TXDOL2000152172 | | |

---

**R360**
**NW**
**1/2 - 1 Mile**
**Higher**

**TX WELLS** **TXDOL2000152168**

| | | | |
|---|---|---|---|
| Fid: | 152167 | Rec id: | 152160 |
| Edr site i: | 139921 | Owner: | City of Austin |
| Ownerwell: | B23 | | |
| Address: | P.O. Box 1088 | <br>Austin ,TX78767 | |
| Grid: | 58-43-8 | | |
| Waddress: | 1187 Pandora Street | <br>Austin ,TX78702 | |
| Lat : | 30° 16 29N | Wcounty: | Travis |
| Long : | 097° 42 19 W | Elevation: | No Data |
| Gpsused: | Magellan Explorist | Typeofwork: | New Well |
| Propuse: | Environmental Soil Boring | Sdate: | Not Reported |
| Completedd: | Not Reported | | |
| Diameter: | 2 in From Surface To 6 ft | | |
| Dmethod: | Not Reported | | |
| Bcompletio: | Not Reported | | |
| Packedfrom: | Not Reported | | |
| Packsize: | Not Reported | | |
| Finterval: | No Data | | |
| Sinterval: | No Data | | |
| Tinterval: | No Data | | |
| Usedmethod: | Not Reported | Cementedby: | Not Reported |
| Contaminat: | Not Reported | Propertyli: | Not Reported |
| Verrimetho: | Not Reported | Variance: | Not Reported |
| Surface: | No Data | Staticleve: | No Data |
| Flow: | No Data | | |
| Packers: | No Data | | |
| Cementinwe: | Not Reported | Typepump: | No Data |
| Pumpbowl: | Not Reported | Welltests: | No Data |
| Yield: | Not Reported | | |
| Watertype: | No Data | Stratadept: | No Data |
| Chemicalma: | No Data | Undesirabl: | No Data |
| Companynam: | MagnaCore Drilling & Environmental Services | Companyaddr: | 906 W. McDermott Dr., #116-313 |
| Ccitystate: | Allen , TX 75013 | Licensenum: | 54735 |
| Wsignature: | Cedric Cascio | Dsignature: | Keith Burdick |
| Regnum: | 57667 | | |
| Comments : | No Data | | |
| Site id: | TXDOL2000152168 | | |

| Map ID<br>Direction<br>Distance<br>Elevation | Database | EDR ID Number |
|---|---|---|
| **R361**<br>**NW**<br>**1/2 - 1 Mile**<br>**Higher** | **TX WELLS** | **TXDOL2000152171** |

| | | | |
|---|---|---|---|
| Fid: | 152170 | Rec id: | 152163 |
| Edr site i: | 139918 | Owner: | City of Austin |
| Ownerwell: | B20 | | |
| Address: | P.O. Box 1088 | | <br>Austin ,TX78767 |
| Grid: | 58-43-8 | | |
| Waddress: | 2605 Sol Wilson Avenue | | <br>Austin ,TX78702 |
| Lat : | 30° 16 29N | Wcounty: | Travis |
| Long : | 097° 42 19 W | Elevation: | No Data |
| Gpsused: | Magellan Explorist | Typeofwork: | New Well |
| Propuse: | Environmental Soil Boring | Sdate: | Not Reported |
| Completedd: | Not Reported | | |
| Diameter: | 2 in From Surface To 9 ft | | |
| Dmethod: | Not Reported | | |
| Bcompletio: | Not Reported | | |
| Packedfrom: | Not Reported | | |
| Packsize: | Not Reported | | |
| Finterval: | No Data | | |
| Sinterval: | No Data | | |
| Tinterval: | No Data | | |
| Usedmethod: | Not Reported | Cementedby: | Not Reported |
| Contaminat: | Not Reported | Propertyli: | Not Reported |
| Verrimetho: | Not Reported | Variance: | Not Reported |
| Surface: | No Data | Staticleve: | No Data |
| Flow: | No Data | | |
| Packers: | No Data | | |
| Cementinwe: | Not Reported | Typepump: | No Data |
| Pumpbowl: | Not Reported | Welltests: | No Data |
| Yield: | Not Reported | | |
| Watertype: | No Data | Stratadept: | No Data |
| Chemicalma: | No Data | Undesirabl: | No Data |
| Companynam: | MagnaCore Drilling & Environmental Services | Companyaddd: | 906 W. McDermott Dr., #116-313 |
| Ccitystate: | Allen , TX 75013 | Licensenum: | 54735 |
| Wsignature: | Cedric Cascio | Dsignature: | Keith Burdick |
| Regnum: | 57667 | | |
| Comments : | No Data | | |
| Site id: | TXDOL2000152171 | | |

| | | | |
|---|---|---|---|
| **Y362**<br>**SSE**<br>**1/2 - 1 Mile**<br>**Lower** | **TX WELLS** | **TXDOL2000153760** | |

| | | | |
|---|---|---|---|
| Fid: | 153759 | Rec id: | 153757 |
| Edr site i: | 76096 | Owner: | BFI Waste Systems of NA, Inc |
| Ownerwell: | MW-6 | | |
| Address: | 251 N FM 1626 | | <br>Buda ,TX77051 |
| Grid: | 58-43-8 | | |
| Waddress: | 4712 Bolm Road | | <br>Austin ,TX78702 |
| Lat : | 30° 15 40N | Wcounty: | Travis |
| Long : | 097° 41 48 W | Elevation: | No Data |
| Gpsused: | Map Tech | Typeofwork: | New Well |
| Propuse: | Monitor | Sdate: | Not Reported |

| | | | |
|---|---|---|---|
| Completedd: | Not Reported | | |
| Diameter: | 7.5 in From Surface To 25 ft | | |
| Dmethod: | Not Reported | | |
| Bcompletio: | Not Reported | | |
| Packedfrom: | 12 ft to 25 ft | | |
| Packsize: | 16/30 | | |
| Finterval: | From 0 ft to 9 ft with 1 (#sacks and material) | | |
| Sinterval: | No Data | | |
| Tinterval: | No Data | | |
| Usedmethod: | Hand | Cementedby: | Jim Welch |
| Contaminat: | No Data | Propertyli: | No Data |
| Verrimetho: | No Data | Variance: | No Data |
| Surface: | Alternative Procedure Used | Staticleve: | 16 ft. below land surface on12/27/2005 |
| Flow: | No Data | | |
| Packers: | Bentonite Seal from 9? to 12? | | |
| Cementinwe: | No Data | Typepump: | No Data |
| Pumpbowl: | Not Reported | Welltests: | No Data |
| Yield: | Not Reported | | |
| Watertype: | No Data | Stratadept: | No Data |
| Chemicalma: | No Data | Undesirabl: | No |
| Companynam: | Wel-Mat Drilling | Companyadd: | PO Box 5705 |
| Ccitystate: | Alvin , TX 77512 | Licensenum: | 4393 |
| Wsignature: | Willie J Welch | Dsignature: | Lee Welch |
| Regnum: | 3043 | | |
| Comments : | No Data | | |
| Site id: | TXDOL2000153760 | | |

---

**Y363**
**SSE** **TX WELLS** **TXDOL2000153759**
**1/2 - 1 Mile**
**Lower**

| | | | |
|---|---|---|---|
| Fid: | 153758 | Rec id: | 153756 |
| Edr site i: | 76097 | Owner: | BFI Waste Systems of NA, Inc |
| Ownerwell: | MW-7 | | |
| Address: | 251 N FM 1626 | | <br>Buda ,TX77051 |
| Grid: | 58-43-8 | | |
| Waddress: | 4712 Bolm Road | | <br>Austin ,TX78702 |
| Lat : | 30° 15 40N | Wcounty: | Travis |
| Long : | 097° 41 48 W | Elevation: | No Data |
| Gpsused: | Map Tech | Typeofwork: | New Well |
| Propuse: | Monitor | Sdate: | Not Reported |
| Completedd: | Not Reported | | |
| Diameter: | 7.5 in From Surface To 24.7 ft | | |
| Dmethod: | Not Reported | | |
| Bcompletio: | Not Reported | | |
| Packedfrom: | 13 ft to 24.7 ft | | |
| Packsize: | 16/30 | | |
| Finterval: | From 0 ft to 11 ft with 1 (#sacks and material) | | |
| Sinterval: | No Data | | |
| Tinterval: | No Data | | |
| Usedmethod: | Hand | Cementedby: | Jim Welch |
| Contaminat: | No Data | Propertyli: | No Data |
| Verrimetho: | No Data | Variance: | No Data |
| Surface: | Alternative Procedure Used | Staticleve: | 16 ft. below land surface on12/27/2005 |
| Flow: | No Data | | |
| Packers: | Bentonite Seal from 11? to 13? | | |
| Cementinwe: | No Data | Typepump: | No Data |
| Pumpbowl: | Not Reported | Welltests: | No Data |
| Yield: | Not Reported | | |
| Watertype: | No Data | Stratadept: | No Data |
| Chemicalma: | No Data | Undesirabl: | No |

| | | | |
|---|---|---|---|
| Companynam: | Wel-Mat Drilling | Companyadd: | PO Box 5705 |
| Ccitystate: | Alvin , TX 77512 | Licensenum: | 4393 |
| Wsignature: | Willie J Welch | Dsignature: | Lee Welch |
| Regnum: | 3043 | | |
| Comments : | No Data | | |
| Site id: | TXDOL2000153759 | | |

---

**Y364**
**SSE**
**1/2 - 1 Mile**
**Lower**

**TX WELLS** **TXMON3000074914**

| | | | |
|---|---|---|---|
| Dateentere: | 11-FEB-06 | Ownname: | BFI Waste Systems of NA, Inc |
| Ownstreet: | 251 N FM 1626 | | |
| Owncity: | Buda | Ownstate: | TX |
| Ownzip: | 77051 | County: | Travis |
| Wellstreet: | 4712 Bolm Road | | |
| Wellcity: | Austin | Wellzip: | 78702 |
| Own: | MW-7 | | |
| Lat dec: | 30.261111 | | |
| Long dec: | -97.696666 | | |
| Elev: | 0 | | |
| Brandmodel: | Map Tech | | |
| Gn: | 58438 | | |
| Gn1: | 58 | Gn75: | 43 |
| Gn25: | 8 | Twn: | 1 |
| Twd: | 0 | Twr: | 0 |
| Twrp: | 0 | Twrg: | 0 |
| Um: | 1 | Ue: | 0 |
| Ud: | 0 | Uin: | 0 |
| Uir: | 0 | Ug: | 0 |
| Uij: | 0 | Up: | 0 |
| Udw: | 0 | Ut: | 0 |
| Us: | 0 | Uf: | 0 |
| Pby: | 0 | Pbn: | 0 |
| Datestart: | 27-DEC-05 | Datecomp: | 27-DEC-05 |
| Dia1: | 7.5 | Dia1to: | 24.7 |
| Dia2: | Not Reported | Dia2from: | Not Reported |
| Dia2to: | Not Reported | Dia3: | Not Reported |
| Dia3from: | Not Reported | Dia3to: | Not Reported |
| Dmdriven: | 0 | Dmairrotar: | 0 |
| Dmmudrotar: | 0 | Dmbored: | 0 |
| Dmairham: | 0 | Dmcabletoo: | 0 |
| Dmjetted: | 0 | Dmhollowst: | 0 |
| Dmrevcirc: | 0 | Dmotherck: | 1 |
| Dmother: | SFA | Bco: | 0 |
| Bcs: | 0 | Bcg: | 1 |
| Bcgs: | 16/30 | Bcu: | 0 |
| Bcoc: | 0 | Bcot: | Not Reported |
| Gpf: | 13 | Gpt: | 24.7 |
| Cemfrom1: | 0 | Cemto1: | 11 |
| Nosacks1: | 1 | Cemfrom2: | Not Reported |
| Cemto2: | Not Reported | Nosacks2: | Not Reported |
| Cemfrom3: | Not Reported | Cemto3: | Not Reported |
| Nosacks3: | Not Reported | Cementmeth: | Hand |
| Cementby: | Jim Welch | Ds: | Not Reported |
| Dpl: | Not Reported | Dsv: | Not Reported |
| Appvar: | Not Reported | Scs: | 0 |
| Scsv: | 0 | Scp: | 0 |
| Sca: | 1 | Watlev: | 16 |
| Watlevdate: | 27-DEC-05 | Artflow: | Not Reported |
| Wellplug48: | 0 | Tpturbine: | 0 |

| | | | |
|---|---|---|---|
| Tpjet: | 0 | Tpsubmersi: | 0 |
| Tpcylinder: | 0 | Tpotherck: | 0 |
| Tpother: | Not Reported | Pumpbowlde: | Not Reported |
| Wtpump: | 0 | Wtbailer: | 0 |
| Wtjetted: | 0 | Wtestimate: | 0 |
| Welltestyi: | Not Reported | Welltestdr: | Not Reported |
| Welltesthr: | Not Reported | Watqualund: | 0 |
| Watqualu 1: | 1 | Watertype: | Not Reported |
| Stratdepth: | Not Reported | Chemanaly: | 0 |
| Chemanaln: | 0 | Undnatural: | 0 |
| Untype: | Not Reported | Undhydro: | 0 |
| Undhaz: | 0 | Undotherck: | 0 |
| Undother: | Not Reported | | |
| Undcertify: | 0 | Compname: | Wel-Mat Drilling |
| Drllicno: | 4393 | | |
| Compstreet: | PO Box 5705 | Compcity: | Alvin |
| Compstate: | TX | Compzip: | 77512 |
| Drillernam: | Willie J Welch | Traineenam: | Lee Welch |
| Tnum: | 3043 | | |
| Comments: | Not Reported | | |
| Confidenti: | 0 | Letterrecv: | Not Reported |
| Deleted: | 0 | Insdate: | Not Reported |
| Site id: | TXMON3000074914 | | |
| Latitude: | 30.261111 | | |
| Longitude: | -97.696666 | | |

---

**Y365**
**SSE**
**1/2 - 1 Mile**
**Lower**

**TX WELLS** **TXMON3000074913**

| | | | |
|---|---|---|---|
| Dateentere: | 11-FEB-06 | Ownname: | BFI Waste Systems of NA, Inc |
| Ownstreet: | 251 N FM 1626 | | |
| Owncity: | Buda | Ownstate: | TX |
| Ownzip: | 77051 | County: | Travis |
| Wellstreet: | 4712 Bolm Road | | |
| Wellcity: | Austin | Wellzip: | 78702 |
| Own: | MW-6 | | |
| Lat dec: | 30.261111 | | |
| Long dec: | -97.696666 | | |
| Elev: | 0 | | |
| Brandmodel: | Map Tech | | |
| Gn: | 58438 | | |
| Gn1: | 58 | Gn75: | 43 |
| Gn25: | 8 | Twn: | 1 |
| Twd: | 0 | Twr: | 0 |
| Twrp: | 0 | Twrg: | 0 |
| Um: | 1 | Ue: | 0 |
| Ud: | 0 | Uin: | 0 |
| Uir: | 0 | Ug: | 0 |
| Uij: | 0 | Up: | 0 |
| Udw: | 0 | Ut: | 0 |
| Us: | 0 | Uf: | 0 |
| Pby: | 0 | Pbn: | 0 |
| Datestart: | 27-DEC-05 | Datecomp: | 27-DEC-05 |
| Dia1: | 7.5 | Dia1to: | 25 |
| Dia2: | Not Reported | Dia2from: | Not Reported |
| Dia2to: | Not Reported | Dia3: | Not Reported |
| Dia3from: | Not Reported | Dia3to: | Not Reported |
| Dmdriven: | 0 | Dmairrotar: | 0 |
| Dmmudrotar: | 0 | Dmbored: | 0 |

| | | | |
|---|---|---|---|
| Dmairham: | 0 | Dmcabletoo: | 0 |
| Dmjetted: | 0 | Dmhollowst: | 0 |
| Dmrevcirc: | 0 | Dmotherck: | 1 |
| Dmother: | SFA | Bco: | 0 |
| Bcs: | 0 | Bcg: | 1 |
| Bcgs: | 16/30 | Bcu: | 0 |
| Bcoc: | 0 | Bcot: | Not Reported |
| Gpf: | 12 | Gpt: | 25 |
| Cemfrom1: | 0 | Cemto1: | 9 |
| Nosacks1: | 1 | Cemfrom2: | Not Reported |
| Cemto2: | Not Reported | Nosacks2: | Not Reported |
| Cemfrom3: | Not Reported | Cemto3: | Not Reported |
| Nosacks3: | Not Reported | Cementmeth: | Hand |
| Cementby: | Jim Welch | Ds: | Not Reported |
| Dpl: | Not Reported | Dsv: | Not Reported |
| Appvar: | Not Reported | Scs: | 0 |
| Scsv: | 0 | Scp: | 0 |
| Sca: | 1 | Watlev: | 16 |
| Watlevdate: | 27-DEC-05 | Artflow: | Not Reported |
| Wellplug48: | 0 | Tpturbine: | 0 |
| Tpjet: | 0 | Tpsubmersi: | 0 |
| Tpcylinder: | 0 | Tpotherck: | 0 |
| Tpother: | Not Reported | Pumpbowlde: | Not Reported |
| Wtpump: | 0 | Wtbailer: | 0 |
| Wtjetted: | 0 | Wtestimate: | 0 |
| Welltestyi: | Not Reported | Welltestdr: | Not Reported |
| Welltesthr: | Not Reported | Watqualund: | 0 |
| Watqualu 1: | 1 | Watertype: | Not Reported |
| Stratdepth: | Not Reported | Chemanaly: | 0 |
| Chemanaln: | 0 | Undnatural: | 0 |
| Untype: | Not Reported | Undhydro: | 0 |
| Undhaz: | 0 | Undotherck: | 0 |
| Undother: | Not Reported | | |
| Undcertify: | 0 | Compname: | Wel-Mat Drilling |
| Drllicno: | 4393 | | |
| Compstreet: | PO Box 5705 | Compcity: | Alvin |
| Compstate: | TX | Compzip: | 77512 |
| Drillernam: | Willie J Welch | Traineenam: | Lee Welch |
| Tnum: | 3043 | | |
| Comments: | Not Reported | | |
| Confidenti: | 0 | Letterrecv: | Not Reported |
| Deleted: | 0 | Insdate: | Not Reported |
| Site id: | TXMON3000074913 | | |
| Latitude: | 30.261111 | | |
| Longitude: | -97.696666 | | |

---

**Z366**
**ENE**
**1/2 - 1 Mile**
**Higher**

**TX WELLS** **TXPLU3000005519**

| | | | |
|---|---|---|---|
| Plugtrackn: | 5670 | | |
| Dateentere: | 27-MAR-02 | Ownname: | EXXON/MOBILE CO. |
| Ownstreet: | P.O. BOX 4386 | Owncity: | HOUSTON |
| Ownstate: | TX | Ownzip: | 77210 |
| Wellstreet: | 1111-B SPRINGDALE RD. | | |
| Wellcity: | AUSTIN | Wellzip: | Not Reported |
| County: | Travis | | |
| Latitude: | 301622 | | |
| Lat dec: | 30.272777 | | |
| Longitude: | 974131 | | |

| | | | |
|---|---|---|---|
| Long dec: | -97.691944 | | |
| Brmod: | MAP | | |
| Gn: | 58438 | | |
| Gn1: | 58 | Gn75: | 43 |
| Gn25: | 8 | Ownwellno: | KEI 10 |
| Typewater: | 0 | Typemon: | 1 |
| Typeinj: | 0 | Typedw: | 0 |
| Histdrille: | Not Reported | Histdrllic: | Not Reported |
| Histdatedr: | Not Reported | Histtracki: | Not Reported |
| Histdiamin: | Not Reported | Histdepth: | 24 |
| Plugdate: | 25-FEB-02 | | |
| Plugmethco: | ENTERED BY WLS | | |
| Plugopname: | GARY T. MAY | | |
| Plugoplic: | 3256 | | |
| Plugmeth1: | 0 | Plugmeth2: | 0 |
| Plugmeth3: | 1 | Plugmeth4: | 0 |
| Plugmethot: | 0 | Plugvar: | Not Reported |
| Cdiam1: | 4 | Cfrom1: | 0 |
| Cto1: | 0 | Cdiam2: | Not Reported |
| Cfrom2: | Not Reported | Cto2: | Not Reported |
| Cdiam3: | Not Reported | Cfrom3: | Not Reported |
| Cto3: | Not Reported | Cbfrom1: | 0 |
| Cbto1: | 24 | Cbsacks1: | 9 |
| Cbfrom2: | 2 | Cbto2: | 0 |
| Cbsacks2: | 1 CEM | Cbfrom3: | Not Reported |
| Cbto3: | Not Reported | Cbsacks3: | Not Reported |
| Cbfrom4: | Not Reported | Cbto4: | Not Reported |
| Cbsacks4: | Not Reported | Cbfrom5: | Not Reported |
| Cbto5: | Not Reported | Cbsacks5: | Not Reported |
| Compname: | VORTEX DRILLING, INC. | Compstreet: | 4412 BLUEMEL RD |
| Compcity: | SAN ANTONIO | Compstate: | TX |
| Compzip: | 78240 | Nameassig: | GARY T. MAY |
| Traineenam: | Not Reported | Tnum: | Not Reported |
| Deleted: | 0 | Site id: | TXPLU3000005519 |

---

**T367**
**WSW**
**1/2 - 1 Mile**
**Higher**

**TX WELLS** **TXPLU3000059009**

| | | | |
|---|---|---|---|
| Plugtrackn: | 60023 | | |
| Dateentere: | 10-NOV-09 | Ownname: | Lifeworks |
| Ownstreet: | 3700 South 1st Street | Owncity: | Austin |
| Ownstate: | TX | Ownzip: | 78704 |
| Wellstreet: | 800 Pleasant Valley Road | | |
| Wellcity: | Austin | Wellzip: | 78702 |
| County: | Travis | | |
| Latitude: | 301553 | | |
| Lat dec: | 30.264722 | | |
| Longitude: | 974229 | | |
| Long dec: | -97.708055 | | |
| Brmod: | Google Earth | | |
| Gn: | 58438 | | |
| Gn1: | 58 | Gn75: | 43 |
| Gn25: | 8 | Ownwellno: | MW-4 |
| Typewater: | 0 | Typemon: | 1 |
| Typeinj: | 0 | Typedw: | 0 |
| Histdrille: | Not Reported | Histdrllic: | Not Reported |
| Histdatedr: | Not Reported | Histtracki: | Not Reported |
| Histdiamin: | Not Reported | Histdepth: | Not Reported |

| | | | |
|---|---|---|---|
| Plugdate: | 29-OCT-09 | | |
| Plugmethco: | No Data | | |
| Plugopname: | Kevin Denson | | |
| Plugoplic: | 54616 | | |
| Plugmeth1: | 0 | Plugmeth2: | 0 |
| Plugmeth3: | 1 | Plugmeth4: | 0 |
| Plugmethot: | 0 | Plugvar: | Not Reported |
| Cdiam1: | Not Reported | Cfrom1: | Not Reported |
| Cto1: | Not Reported | Cdiam2: | Not Reported |
| Cfrom2: | Not Reported | Cto2: | Not Reported |
| Cdiam3: | Not Reported | Cfrom3: | Not Reported |
| Cto3: | Not Reported | Cbfrom1: | 0 |
| Cbto1: | 2 | Cbsacks1: | 1 cement |
| Cbfrom2: | 2 | Cbto2: | 30 |
| Cbsacks2: | < 1 bentonite | Cbfrom3: | Not Reported |
| Cbto3: | Not Reported | Cbsacks3: | Not Reported |
| Cbfrom4: | Not Reported | Cbto4: | Not Reported |
| Cbsacks4: | Not Reported | Cbfrom5: | Not Reported |
| Cbto5: | Not Reported | Cbsacks5: | Not Reported |
| Compname: | Terracon | Compstreet: | 5307 Industrial Oaks |
| Compcity: | Austin | Compstate: | TX |
| Compzip: | 78735 | Nameassig: | Kevin Denson |
| Traineenam: | Not Reported | Tnum: | Not Reported |
| Deleted: | 0 | Site id: | TXPLU3000059009 |

---

**X368**
**SE**
**1/2 - 1 Mile**
**Lower**

**TX WELLS** **TXDOL2000154936**

| | | | |
|---|---|---|---|
| Fid: | 154935 | Rec id: | 154932 |
| Edr site i: | 763 | Owner: | EQUIVA SERVICES, LLC. |
| Ownerwell: | No Data | | |
| Address: | PBM 284 40FM 1960W. | | <br>HOUSTON ,TX77091 |
| Grid: | 58-43-8 | | |
| Waddress: | 1121 SPRINGDALE ROAD | | <br>AUSTIN ,TX |
| Lat : | 30° 15 48N | Wcounty: | Travis |
| Long : | 097° 41 33 W | Elevation: | No Data |
| Gpsused: | No Data | Typeofwork: | New Well |
| Propuse: | Monitor | Sdate: | Not Reported |
| Completedd: | Not Reported | | |
| Diameter: | 8 in From Surface To 30 ft | | |
| Dmethod: | Hollow Stem Auger | | |
| Bcompletio: | Not Reported | | |
| Packedfrom: | 7.5 ft to 29 ft | | |
| Packsize: | Not Reported | | |
| Finterval: | From 0 ft to 3 ft with .5 (#sacks and material) | | |
| Sinterval: | From 3 ft to 7.5 ft with 2.5 (#sacks and material) | | |
| Tinterval: | No Data | | |
| Usedmethod: | No Data | Cementedby: | JOSE LANDEROS |
| Contaminat: | No Data | Propertyli: | No Data |
| Verrimetho: | No Data | Variance: | No Data |
| Surface: | Alternative Procedure Used | Staticleve: | 17 ft. below land surface on3/7/2001 |
| Flow: | No Data | | |
| Packers: | No Data | | |
| Cementinwe: | No Data | Typepump: | No Data |
| Pumpbowl: | Not Reported | Welltests: | No Data |
| Yield: | Not Reported | | |
| Watertype: | No Data | Stratadept: | No Data |
| Chemicalma: | No Data | Undesirabl: | No |

| | | | |
|---|---|---|---|
| Companynam: | GEOPROJECTS INTERNATIONAL | Companyadd: | 8834 CIRCLE DRIVE |
| Ccitystate: | AUSTIN , TX 78736 | Licensenum: | 2551 |
| Wsignature: | JOSE LANDEROS | Dsignature: | No Data |
| Regnum: | No Data | | |
| Comments : | No Data | | |
| Site id: | TXDOL2000154936 | | |

---

**X369**
**SE**
**1/2 - 1 Mile**
**Lower**

**TX WELLS** **TXMON3000000405**

| | | | |
|---|---|---|---|
| Dateentere: | 20-APR-01 | Ownname: | EQUIVA SERVICES, LLC. |
| Ownstreet: | PBM 284 40FM 1960W. | | |
| Owncity: | HOUSTON | Ownstate: | TX |
| Ownzip: | 77091 | County: | Travis |
| Wellstreet: | 1121 SPRINGDALE ROAD | | |
| Wellcity: | AUSTIN | Wellzip: | Not Reported |
| Own: | Not Reported | | |
| Lat dec: | 30.263333 | | |
| Long dec: | -97.692499 | | |
| Elev: | 0 | | |
| Brandmodel: | Not Reported | | |
| Gn: | 58438 | | |
| Gn1: | 58 | Gn75: | 43 |
| Gn25: | 8 | Twn: | 1 |
| Twd: | 0 | Twr: | 0 |
| Twrp: | 0 | Twrg: | 0 |
| Um: | 1 | Ue: | 0 |
| Ud: | 0 | Uin: | 0 |
| Uir: | 0 | Ug: | 0 |
| Uij: | 0 | Up: | 0 |
| Udw: | 0 | Ut: | 0 |
| Us: | 0 | Uf: | 0 |
| Pby: | 0 | Pbn: | 0 |
| Datestart: | 07-MAR-01 | Datecomp: | 07-MAR-01 |
| Dia1: | 8 | Dia1to: | 30 |
| Dia2: | Not Reported | Dia2from: | Not Reported |
| Dia2to: | Not Reported | Dia3: | Not Reported |
| Dia3from: | Not Reported | Dia3to: | Not Reported |
| Dmdriven: | 0 | Dmairrotar: | 0 |
| Dmmudrotar: | 0 | Dmbored: | 0 |
| Dmairham: | 0 | Dmcabletoo: | 0 |
| Dmjetted: | 0 | Dmhollowst: | 1 |
| Dmrevcirc: | 0 | Dmotherck: | 0 |
| Dmother: | Not Reported | Bco: | 0 |
| Bcs: | 0 | Bcg: | 1 |
| Bcgs: | Not Reported | Bcu: | 0 |
| Bcoc: | 0 | Bcot: | Not Reported |
| Gpf: | 7.5 | Gpt: | 29 |
| Cemfrom1: | 0 | Cemto1: | 3 |
| Nosacks1: | .5 | Cemfrom2: | 3 |
| Cemto2: | 7.5 | Nosacks2: | 2.5 |
| Cemfrom3: | Not Reported | Cemto3: | Not Reported |
| Nosacks3: | Not Reported | Cementmeth: | Not Reported |
| Cementby: | JOSE LANDEROS | Ds: | Not Reported |
| Dpl: | Not Reported | Dsv: | Not Reported |
| Appvar: | Not Reported | Scs: | 0 |
| Scsv: | 0 | Scp: | 0 |
| Sca: | 1 | Watlev: | 17 |
| Watlevdate: | 07-MAR-01 | Artflow: | Not Reported |
| Wellplug48: | 0 | Tpturbine: | 0 |

| | | | |
|---|---|---|---|
| Tpjet: | 0 | Tpsubmersi: | 0 |
| Tpcylinder: | 0 | Tpotherck: | 0 |
| Tpother: | Not Reported | Pumpbowlde: | Not Reported |
| Wtpump: | 0 | Wtbailer: | 0 |
| Wtjetted: | 0 | Wtestimate: | 0 |
| Welltestyi: | Not Reported | Welltestdr: | Not Reported |
| Welltesthr: | Not Reported | Watqualund: | 0 |
| Watqualu 1: | 1 | Watertype: | Not Reported |
| Stratdepth: | Not Reported | Chemanaly: | 0 |
| Chemanaln: | 0 | Undnatural: | 0 |
| Untype: | Not Reported | Undhydro: | 0 |
| Undhaz: | 0 | Undotherck: | 0 |
| Undother: | Not Reported | | |
| Undcertify: | 0 | Compname: | GEOPROJECTS INTERNATIONAL |
| Drllicno: | 2551 | | |
| Compstreet: | 8834 CIRCLE DRIVE | Compcity: | AUSTIN |
| Compstate: | TX | Compzip: | 78736 |
| Drillernam: | JOSE LANDEROS | Traineenam: | Not Reported |
| Tnum: | Not Reported | | |
| Comments: | Not Reported | | |
| Confidenti: | 0 | Letterrecv: | Not Reported |
| Deleted: | 0 | Insdate: | Not Reported |
| Site id: | TXMON3000000405 | | |
| Latitude: | 30.263333 | | |
| Longitude: | -97.692499 | | |

---

**AA370**
**WSW**
**1/2 - 1 Mile**
**Higher**

**TX WELLS** **TXDOL2000151646**

| | | | |
|---|---|---|---|
| Fid: | 151645 | Rec id: | 151644 |
| Edr site i: | 162065 | Owner: | NEC |
| Ownerwell: | MW-2 | | |
| Address: | Pleasant Valley Rd & Lyons Rd | | <br>Austin ,TX78702 |
| Grid: | 58-43-8 | | |
| Waddress: | Pleasant Valley Rd & Lyons Rd | | <br>Austin ,TX78702 |
| Lat : | 30° 15 50N | Wcounty: | Travis |
| Long : | 097° 42 29 W | Elevation: | No Data |
| Gpsused: | Google Earth | Typeofwork: | New Well |
| Propuse: | Monitor | Sdate: | Not Reported |
| Completedd: | Not Reported | | |
| Diameter: | 4 in From Surface To 30 ft | | |
| Dmethod: | Bored | | |
| Bcompletio: | Not Reported | | |
| Packedfrom: | 30 ft to 8 ft | | |
| Packsize: | 12/20 | | |
| Finterval: | From 0 ft to 2 ft with 1 Cement (#sacks and material) | | |
| Sinterval: | From 2 ft to 8 ft with 1.25 Bentonite (#sacks and material) | | |
| Tinterval: | No Data | | |
| Usedmethod: | Hand Mixed | Cementedby: | Vortex Drilling, Inc. |
| Contaminat: | No Data | Propertyli: | No Data |
| Verrimetho: | No Data | Variance: | No Data |
| Surface: | Surface Sleeve Installed | Staticleve: | 24 ft. below land surface on11/24/2008 |
| Flow: | No Data | | |
| Packers: | N/A | | |
| Cementinwe: | Not Reported | Typepump: | No Data |
| Pumpbowl: | Not Reported | Welltests: | No Data |
| Yield: | Not Reported | | |
| Watertype: | Non-Potable | Stratadept: | 24 ft. |
| Chemicalma: | No | Undesirabl: | No |

| | | | |
|---|---|---|---|
| Companynam: | Vortex Drilling, Inc. | Companyadd: | 4412 Bluemel Road |
| Ccitystate: | San Antonio , TX 78240 | Licensenum: | 55002 |
| Wsignature: | Gary B. Leifeste | Dsignature: | No Data |
| Regnum: | No Data | | |
| Comments : | No Data | | |
| Site id: | TXDOL2000151646 | | |

---

**AA371**
**WSW**
**1/2 - 1 Mile**
**Higher**

**TX WELLS** **TXDOL2000151647**

| | | | |
|---|---|---|---|
| Fid: | 151646 | Rec id: | 151645 |
| Edr site i: | 162060 | Owner: | NEC |
| Ownerwell: | MW-1 | | |
| Address: | Pleasant Valley Rd & Lyons Rd | | <br>Austin ,TX78702 |
| Grid: | 58-43-8 | | |
| Waddress: | Pleasant Valley Rd & Lyons Rd | | <br>Austin ,TX78702 |
| Lat : | 30° 15 50N | Wcounty: | Travis |
| Long : | 097° 42 29 W | Elevation: | No Data |
| Gpsused: | Google Earth | Typeofwork: | New Well |
| Propuse: | Monitor | Sdate: | Not Reported |
| Completedd: | Not Reported | | |
| Diameter: | 4 in From Surface To 30 ft | | |
| Dmethod: | Bored | | |
| Bcompletio: | Not Reported | | |
| Packedfrom: | 30 ft to 8 ft | | |
| Packsize: | 12/20 | | |
| Finterval: | From 0 ft to 2 ft with 1 Cement (#sacks and material) | | |
| Sinterval: | From 2 ft to 8 ft with 1.25 Bentonite (#sacks and material) | | |
| Tinterval: | No Data | | |
| Usedmethod: | Hand Mixed | Cementedby: | Vortex Drilling, Inc. |
| Contaminat: | No Data | Propertyli: | No Data |
| Verrimetho: | No Data | Variance: | No Data |
| Surface: | Surface Sleeve Installed | Staticleve: | 24 ft. below land surface on11/24/2008 |
| Flow: | No Data | | |
| Packers: | N/A | | |
| Cementinwe: | Not Reported | Typepump: | No Data |
| Pumpbowl: | Not Reported | Welltests: | No Data |
| Yield: | Not Reported | | |
| Watertype: | Non-Potable | Stratadept: | 24 ft. |
| Chemicalma: | No | Undesirabl: | No |
| Companynam: | Vortex Drilling, Inc. | Companyadd: | 4412 Bluemel Road |
| Ccitystate: | San Antonio , TX 78240 | Licensenum: | 55002 |
| Wsignature: | Gary B. Leifeste | Dsignature: | No Data |
| Regnum: | No Data | | |
| Comments : | No Data | | |
| Site id: | TXDOL2000151647 | | |

---

**AA372**
**WSW**
**1/2 - 1 Mile**
**Higher**

**TX WELLS** **TXDOL2000151644**

| | | | |
|---|---|---|---|
| Fid: | 151643 | Rec id: | 151642 |
| Edr site i: | 162069 | Owner: | NEC |
| Ownerwell: | MW-4 | | |
| Address: | Pleasant Valley Rd & Lyons Rd | | <br>Austin ,TX78702 |
| Grid: | 58-43-8 | | |
| Waddress: | Pleasant Valley Rd & Lyons Rd | | <br>Austin ,TX78702 |
| Lat : | 30° 15 50N | Wcounty: | Travis |
| Long : | 097° 42 29 W | Elevation: | No Data |
| Gpsused: | Google Earth | Typeofwork: | New Well |
| Propuse: | Monitor | Sdate: | Not Reported |
| Completedd: | Not Reported | | |
| Diameter: | 4 in From Surface To 30 ft | | |
| Dmethod: | Bored | | |
| Bcompletio: | Not Reported | | |
| Packedfrom: | 30 ft to 8 ft | | |
| Packsize: | 12/20 | | |
| Finterval: | From 0 ft to 2 ft with 1 Cement (#sacks and material) | | |
| Sinterval: | From 2 ft to 8 ft with 1.25 Bentonite (#sacks and material) | | |
| Tinterval: | No Data | | |
| Usedmethod: | Hand Mixed | Cementedby: | Vortex Drilling, Inc. |
| Contaminat: | No Data | Propertyli: | No Data |
| Verrimetho: | No Data | Variance: | No Data |
| Surface: | Surface Sleeve Installed | Staticleve: | 24 ft. below land surface on11/24/2008 |
| Flow: | No Data | | |
| Packers: | N/A | | |
| Cementinwe: | Not Reported | Typepump: | No Data |
| Pumpbowl: | Not Reported | Welltests: | No Data |
| Yield: | Not Reported | | |
| Watertype: | Non-Potable | Stratadept: | 24 ft. |
| Chemicalma: | No | Undesirabl: | No |
| Companynam: | Vortex Drilling, Inc. | Companyadd: | 4412 Bluemel Road |
| Ccitystate: | San Antonio , TX 78240 | Licensenum: | 55002 |
| Wsignature: | Gary B. Leifeste | Dsignature: | No Data |
| Regnum: | No Data | | |
| Comments : | No Data | | |
| Site id: | TXDOL2000151644 | | |

---

**AA373**
**WSW**
**1/2 - 1 Mile**
**Higher**

**TX WELLS** **TXDOL2000151645**

| | | | |
|---|---|---|---|
| Fid: | 151644 | Rec id: | 151643 |
| Edr site i: | 162066 | Owner: | NEC |
| Ownerwell: | MW-3 | | |
| Address: | Pleasant Valley Rd & Lyons Rd | | <br>Austin ,TX78702 |
| Grid: | 58-43-8 | | |
| Waddress: | Pleasant Valley Rd & Lyons Rd | | <br>Austin ,TX78702 |
| Lat : | 30° 15 50N | Wcounty: | Travis |
| Long : | 097° 42 29 W | Elevation: | No Data |
| Gpsused: | Google Earth | Typeofwork: | New Well |
| Propuse: | Monitor | Sdate: | Not Reported |
| Completedd: | Not Reported | | |
| Diameter: | 4 in From Surface To 30 ft | | |
| Dmethod: | Bored | | |
| Bcompletio: | Not Reported | | |
| Packedfrom: | 30 ft to 8 ft | | |
| Packsize: | 12/20 | | |
| Finterval: | From 0 ft to 2 ft with 1 Cement (#sacks and material) | | |
| Sinterval: | From 2 ft to 8 ft with 1.25 Bentonite (#sacks and material) | | |
| Tinterval: | No Data | | |
| Usedmethod: | Hand Mixed | Cementedby: | Vortex Drilling, Inc. |

| | | | |
|---|---|---|---|
| Contaminat: | No Data | Propertyli: | No Data |
| Verrimetho: | No Data | Variance: | No Data |
| Surface: | Surface Sleeve Installed | Staticleve: | 24 ft. below land surface on11/24/2008 |
| Flow: | No Data | | |
| Packers: | N/A | | |
| Cementinwe: | Not Reported | Typepump: | No Data |
| Pumpbowl: | Not Reported | Welltests: | No Data |
| Yield: | Not Reported | | |
| Watertype: | Non-Potable | Stratadept: | 24 ft. |
| Chemicalma: | No | Undesirabl: | No |
| Companynam: | Vortex Drilling, Inc. | Companyadd: | 4412 Bluemel Road |
| Ccitystate: | San Antonio , TX 78240 | Licensenum: | 55002 |
| Wsignature: | Gary B. Leifeste | Dsignature: | No Data |
| Regnum: | No Data | | |
| Comments : | No Data | | |
| Site id: | TXDOL2000151645 | | |

---

**AA374**
**WSW** **TX WELLS** **TXMON3000159704**
**1/2 - 1 Mile**
**Higher**

| | | | |
|---|---|---|---|
| Dateentere: | 12-DEC-08 | Ownname: | NEC |
| Ownstreet: | Pleasant Valley Rd & Lyons Rd | | |
| Owncity: | Austin | Ownstate: | TX |
| Ownzip: | 78702 | County: | Travis |
| Wellstreet: | Pleasant Valley Rd & Lyons Rd | | |
| Wellcity: | Austin | Wellzip: | 78702 |
| Own: | MW-3 | | |
| Lat dec: | 30.263888 | | |
| Long dec: | -97.708055 | | |
| Elev: | 0 | | |
| Brandmodel: | Google Earth | | |
| Gn: | 58438 | | |
| Gn1: | 58 | Gn75: | 43 |
| Gn25: | 8 | Twn: | 1 |
| Twd: | 0 | Twr: | 0 |
| Twrp: | 0 | Twrg: | 0 |
| Um: | 1 | Ue: | 0 |
| Ud: | 0 | Uin: | 0 |
| Uir: | 0 | Ug: | 0 |
| Uij: | 0 | Up: | 0 |
| Udw: | 0 | Ut: | 0 |
| Us: | 0 | Uf: | 0 |
| Pby: | 0 | Pbn: | 0 |
| Datestart: | 24-NOV-08 | Datecomp: | 24-NOV-08 |
| Dia1: | 4 | Dia1to: | 30 |
| Dia2: | Not Reported | Dia2from: | Not Reported |
| Dia2to: | Not Reported | Dia3: | Not Reported |
| Dia3from: | Not Reported | Dia3to: | Not Reported |
| Dmdriven: | 0 | Dmairrotar: | 0 |
| Dmmudrotar: | 0 | Dmbored: | 1 |
| Dmairham: | 0 | Dmcabletoo: | 0 |
| Dmjetted: | 0 | Dmhollowst: | 0 |
| Dmrevcirc: | 0 | Dmotherck: | 0 |
| Dmother: | Not Reported | Bco: | 0 |
| Bcs: | 0 | Bcg: | 1 |
| Bcgs: | 12/20 | Bcu: | 0 |
| Bcoc: | 0 | Bcot: | Not Reported |
| Gpf: | 30 | Gpt: | 8 |
| Cemfrom1: | 0 | Cemto1: | 2 |
| Nosacks1: | 1 Cement | Cemfrom2: | 2 |

| | | | |
|---|---|---|---|
| Cemto2: | 8 | Nosacks2: | 1.25 Bentonite |
| Cemfrom3: | Not Reported | Cemto3: | Not Reported |
| Nosacks3: | Not Reported | Cementmeth: | Hand Mixed |
| Cementby: | Vortex Drilling, Inc. | Ds: | Not Reported |
| Dpl: | Not Reported | Dsv: | Not Reported |
| Appvar: | Not Reported | Scs: | 0 |
| Scsv: | 1 | Scp: | 0 |
| Sca: | 0 | Watlev: | 24 |
| Watlevdate: | 24-NOV-08 | Artflow: | Not Reported |
| Wellplug48: | 0 | Tpturbine: | 0 |
| Tpjet: | 0 | Tpsubmersi: | 0 |
| Tpcylinder: | 0 | Tpotherck: | 0 |
| Tpother: | Not Reported | Pumpbowlde: | Not Reported |
| Wtpump: | 0 | Wtbailer: | 0 |
| Wtjetted: | 0 | Wtestimate: | 0 |
| Welltestyi: | Not Reported | Welltestdr: | Not Reported |
| Welltesthr: | Not Reported | Watqualund: | 0 |
| Watqualu 1: | 1 | Watertype: | Non-Potable |
| Stratdepth: | 24 | Chemanaly: | 0 |
| Chemanaln: | 1 | Undnatural: | 0 |
| Untype: | Not Reported | Undhydro: | 0 |
| Undhaz: | 0 | Undotherck: | 0 |
| Undother: | Not Reported | | |
| Undcertify: | 0 | Compname: | Vortex Drilling, Inc. |
| Drllicno: | 55002 | | |
| Compstreet: | 4412 Bluemel Road | Compcity: | San Antonio |
| Compstate: | TX | Compzip: | 78240 |
| Drillernam: | Gary B. Leifeste | Traineenam: | Not Reported |
| Tnum: | Not Reported | | |
| Comments: | Not Reported | | |
| Confidenti: | 0 | Letterrecv: | Not Reported |
| Deleted: | 0 | Insdate: | Not Reported |
| Site id: | TXMON3000159704 | | |
| Latitude: | 30.263888 | | |
| Longitude: | -97.708055 | | |

---

**AA375**
**WSW**
**1/2 - 1 Mile**
**Higher**

**TX WELLS** **TXMON3000159707**

| | | | |
|---|---|---|---|
| Dateentere: | 12-DEC-08 | Ownname: | NEC |
| Ownstreet: | Pleasant Valley Rd & Lyons Rd | | |
| Owncity: | Austin | Ownstate: | TX |
| Ownzip: | 78702 | County: | Travis |
| Wellstreet: | Pleasant Valley Rd & Lyons Rd | | |
| Wellcity: | Austin | Wellzip: | 78702 |
| Own: | MW-4 | | |
| Lat dec: | 30.263888 | | |
| Long dec: | -97.708055 | | |
| Elev: | 0 | | |
| Brandmodel: | Google Earth | | |
| Gn: | 58438 | | |
| Gn1: | 58 | Gn75: | 43 |
| Gn25: | 8 | Twn: | 1 |
| Twd: | 0 | Twr: | 0 |
| Twrp: | 0 | Twrg: | 0 |
| Um: | 1 | Ue: | 0 |
| Ud: | 0 | Uin: | 0 |
| Uir: | 0 | Ug: | 0 |
| Uij: | 0 | Up: | 0 |

| | | | |
|---|---|---|---|
| Udw: | 0 | Ut: | 0 |
| Us: | 0 | Uf: | 0 |
| Pby: | 0 | Pbn: | 0 |
| Datestart: | 24-NOV-08 | Datecomp: | 24-NOV-08 |
| Dia1: | 4 | Dia1to: | 30 |
| Dia2: | Not Reported | Dia2from: | Not Reported |
| Dia2to: | Not Reported | Dia3: | Not Reported |
| Dia3from: | Not Reported | Dia3to: | Not Reported |
| Dmdriven: | 0 | Dmairrotar: | 0 |
| Dmmudrotar: | 0 | Dmbored: | 1 |
| Dmairham: | 0 | Dmcabletoo: | 0 |
| Dmjetted: | 0 | Dmhollowst: | 0 |
| Dmrevcirc: | 0 | Dmotherck: | 0 |
| Dmother: | Not Reported | Bco: | 0 |
| Bcs: | 0 | Bcg: | 1 |
| Bcgs: | 12/20 | Bcu: | 0 |
| Bcoc: | 0 | Bcot: | Not Reported |
| Gpf: | 30 | Gpt: | 8 |
| Cemfrom1: | 0 | Cemto1: | 2 |
| Nosacks1: | 1 Cement | Cemfrom2: | 2 |
| Cemto2: | 8 | Nosacks2: | 1.25 Bentonite |
| Cemfrom3: | Not Reported | Cemto3: | Not Reported |
| Nosacks3: | Not Reported | Cementmeth: | Hand Mixed |
| Cementby: | Vortex Drilling, Inc. | Ds: | Not Reported |
| Dpl: | Not Reported | Dsv: | Not Reported |
| Appvar: | Not Reported | Scs: | 0 |
| Scsv: | 1 | Scp: | 0 |
| Sca: | 0 | Watlev: | 24 |
| Watlevdate: | 24-NOV-08 | Artflow: | Not Reported |
| Wellplug48: | 0 | Tpturbine: | 0 |
| Tpjet: | 0 | Tpsubmersi: | 0 |
| Tpcylinder: | 0 | Tpotherck: | 0 |
| Tpother: | Not Reported | Pumpbowlde: | Not Reported |
| Wtpump: | 0 | Wtbailer: | 0 |
| Wtjetted: | 0 | Wtestimate: | 0 |
| Welltestyi: | Not Reported | Welltestdr: | Not Reported |
| Welltesthr: | Not Reported | Watqualund: | 0 |
| Watqualu 1: | 1 | Watertype: | Non-Potable |
| Stratdepth: | 24 | Chemanaly: | 0 |
| Chemanaln: | 1 | Undnatural: | 0 |
| Untype: | Not Reported | Undhydro: | 0 |
| Undhaz: | 0 | Undotherck: | 0 |
| Undother: | Not Reported | | |
| Undcertify: | 0 | Compname: | Vortex Drilling, Inc. |
| Drllicno: | 55002 | | |
| Compstreet: | 4412 Bluemel Road | Compcity: | San Antonio |
| Compstate: | TX | Compzip: | 78240 |
| Drillernam: | Gary B. Leifeste | Traineenam: | Not Reported |
| Tnum: | Not Reported | | |
| Comments: | Not Reported | | |
| Confidenti: | 0 | Letterrecv: | Not Reported |
| Deleted: | 0 | Insdate: | Not Reported |
| Site id: | TXMON3000159707 | | |
| Latitude: | 30.263888 | | |
| Longitude: | -97.708055 | | |

| Map ID<br>Direction<br>Distance<br>Elevation | | Database | EDR ID Number |
|---|---|---|---|
| **AA376**<br>**WSW**<br>**1/2 - 1 Mile**<br>**Higher** | | **TX WELLS** | **TXMON3000159698** |

| | | | |
|---|---|---|---|
| Dateentere: | 12-DEC-08 | Ownname: | NEC |
| Ownstreet: | Pleasant Valley Rd & Lyons Rd | | |
| Owncity: | Austin | Ownstate: | TX |
| Ownzip: | 78702 | County: | Travis |
| Wellstreet: | Pleasant Valley Rd & Lyons Rd | | |
| Wellcity: | Austin | Wellzip: | 78702 |
| Own: | MW-1 | | |
| Lat dec: | 30.263888 | | |
| Long dec: | -97.708055 | | |
| Elev: | 0 | | |
| Brandmodel: | Google Earth | | |
| Gn: | 58438 | | |
| Gn1: | 58 | Gn75: | 43 |
| Gn25: | 8 | Twn: | 1 |
| Twd: | 0 | Twr: | 0 |
| Twrp: | 0 | Twrg: | 0 |
| Um: | 1 | Ue: | 0 |
| Ud: | 0 | Uin: | 0 |
| Uir: | 0 | Ug: | 0 |
| Uij: | 0 | Up: | 0 |
| Udw: | 0 | Ut: | 0 |
| Us: | 0 | Uf: | 0 |
| Pby: | 0 | Pbn: | 0 |
| Datestart: | 24-NOV-08 | Datecomp: | 24-NOV-08 |
| Dia1: | 4 | Dia1to: | 30 |
| Dia2: | Not Reported | Dia2from: | Not Reported |
| Dia2to: | Not Reported | Dia3: | Not Reported |
| Dia3from: | Not Reported | Dia3to: | Not Reported |
| Dmdriven: | 0 | Dmairrotar: | 0 |
| Dmmudrotar: | 0 | Dmbored: | 1 |
| Dmairham: | 0 | Dmcabletoo: | 0 |
| Dmjetted: | 0 | Dmhollowst: | 0 |
| Dmrevcirc: | 0 | Dmotherck: | 0 |
| Dmother: | Not Reported | Bco: | 0 |
| Bcs: | 0 | Bcg: | 1 |
| Bcgs: | 12/20 | Bcu: | 0 |
| Bcoc: | 0 | Bcot: | Not Reported |
| Gpf: | 30 | Gpt: | 8 |
| Cemfrom1: | 0 | Cemto1: | 2 |
| Nosacks1: | 1 Cement | Cemfrom2: | 2 |
| Cemto2: | 8 | Nosacks2: | 1.25 Bentonite |
| Cemfrom3: | Not Reported | Cemto3: | Not Reported |
| Nosacks3: | Not Reported | Cementmeth: | Hand Mixed |
| Cementby: | Vortex Drilling, Inc. | Ds: | Not Reported |
| Dpl: | Not Reported | Dsv: | Not Reported |
| Appvar: | Not Reported | Scs: | 0 |
| Scsv: | 1 | Scp: | 0 |
| Sca: | 0 | Watlev: | 24 |
| Watlevdate: | 24-NOV-08 | Artflow: | Not Reported |
| Wellplug48: | 0 | Tpturbine: | 0 |

| | | | |
|---|---|---|---|
| Tpjet: | 0 | Tpsubmersi: | 0 |
| Tpcylinder: | 0 | Tpotherck: | 0 |
| Tpother: | Not Reported | Pumpbowlde: | Not Reported |
| Wtpump: | 0 | Wtbailer: | 0 |
| Wtjetted: | 0 | Wtestimate: | 0 |
| Welltestyi: | Not Reported | Welltestdr: | Not Reported |
| Welltesthr: | Not Reported | Watqualund: | 0 |
| Watqualu 1: | 1 | Watertype: | Non-Potable |
| Stratdepth: | 24 | Chemanaly: | 0 |
| Chemanaln: | 1 | Undnatural: | 0 |
| Untype: | Not Reported | Undhydro: | 0 |
| Undhaz: | 0 | Undotherck: | 0 |
| Undother: | Not Reported | | |
| Undcertify: | 0 | Compname: | Vortex Drilling, Inc. |
| Drllicno: | 55002 | | |
| Compstreet: | 4412 Bluemel Road | Compcity: | San Antonio |
| Compstate: | TX | Compzip: | 78240 |
| Drillernam: | Gary B. Leifeste | Traineenam: | Not Reported |
| Tnum: | Not Reported | | |
| Comments: | Not Reported | | |
| Confidenti: | 0 | Letterrecv: | Not Reported |
| Deleted: | 0 | Insdate: | Not Reported |
| Site id: | TXMON3000159698 | | |
| Latitude: | 30.263888 | | |
| Longitude: | -97.708055 | | |

---

**AA377**
**WSW**
**1/2 - 1 Mile**
**Higher**

**TX WELLS** **TXMON3000159703**

| | | | |
|---|---|---|---|
| Dateentere: | 12-DEC-08 | Ownname: | NEC |
| Ownstreet: | Pleasant Valley Rd & Lyons Rd | | |
| Owncity: | Austin | Ownstate: | TX |
| Ownzip: | 78702 | County: | Travis |
| Wellstreet: | Pleasant Valley Rd & Lyons Rd | | |
| Wellcity: | Austin | Wellzip: | 78702 |
| Own: | MW-2 | | |
| Lat dec: | 30.263888 | | |
| Long dec: | -97.708055 | | |
| Elev: | 0 | | |
| Brandmodel: | Google Earth | | |
| Gn: | 58438 | | |
| Gn1: | 58 | Gn75: | 43 |
| Gn25: | 8 | Twn: | 1 |
| Twd: | 0 | Twr: | 0 |
| Twrp: | 0 | Twrg: | 0 |
| Um: | 1 | Ue: | 0 |
| Ud: | 0 | Uin: | 0 |
| Uir: | 0 | Ug: | 0 |
| Uij: | 0 | Up: | 0 |
| Udw: | 0 | Ut: | 0 |
| Us: | 0 | Uf: | 0 |
| Pby: | 0 | Pbn: | 0 |
| Datestart: | 24-NOV-08 | Datecomp: | 24-NOV-08 |
| Dia1: | 4 | Dia1to: | 30 |
| Dia2: | Not Reported | Dia2from: | Not Reported |
| Dia2to: | Not Reported | Dia3: | Not Reported |
| Dia3from: | Not Reported | Dia3to: | Not Reported |
| Dmdriven: | 0 | Dmairrotar: | 0 |
| Dmmudrotar: | 0 | Dmbored: | 1 |

| | | | |
|---|---|---|---|
| Dmairham: | 0 | Dmcabletoo: | 0 |
| Dmjetted: | 0 | Dmhollowst: | 0 |
| Dmrevcirc: | 0 | Dmotherck: | 0 |
| Dmother: | Not Reported | Bco: | 0 |
| Bcs: | 0 | Bcg: | 1 |
| Bcgs: | 12/20 | Bcu: | 0 |
| Bcoc: | 0 | Bcot: | Not Reported |
| Gpf: | 30 | Gpt: | 8 |
| Cemfrom1: | 0 | Cemto1: | 2 |
| Nosacks1: | 1 Cement | Cemfrom2: | 2 |
| Cemto2: | 8 | Nosacks2: | 1.25 Bentonite |
| Cemfrom3: | Not Reported | Cemto3: | Not Reported |
| Nosacks3: | Not Reported | Cementmeth: | Hand Mixed |
| Cementby: | Vortex Drilling, Inc. | Ds: | Not Reported |
| Dpl: | Not Reported | Dsv: | Not Reported |
| Appvar: | Not Reported | Scs: | 0 |
| Scsv: | 1 | Scp: | 0 |
| Sca: | 0 | Watlev: | 24 |
| Watlevdate: | 24-NOV-08 | Artflow: | Not Reported |
| Wellplug48: | 0 | Tpturbine: | 0 |
| Tpjet: | 0 | Tpsubmersi: | 0 |
| Tpcylinder: | 0 | Tpotherck: | 0 |
| Tpother: | Not Reported | Pumpbowlde: | Not Reported |
| Wtpump: | 0 | Wtbailer: | 0 |
| Wtjetted: | 0 | Wtestimate: | 0 |
| Welltestyi: | Not Reported | Welltestdr: | Not Reported |
| Welltesthr: | Not Reported | Watqualund: | 0 |
| Watqualu 1: | 1 | Watertype: | Non-Potable |
| Stratdepth: | 24 | Chemanaly: | 0 |
| Chemanaln: | 1 | Undnatural: | 0 |
| Untype: | Not Reported | Undhydro: | 0 |
| Undhaz: | 0 | Undotherck: | 0 |
| Undother: | Not Reported | | |
| Undcertify: | 0 | Compname: | Vortex Drilling, Inc. |
| Drllicno: | 55002 | | |
| Compstreet: | 4412 Bluemel Road | Compcity: | San Antonio |
| Compstate: | TX | Compzip: | 78240 |
| Drillernam: | Gary B. Leifeste | Traineenam: | Not Reported |
| Tnum: | Not Reported | | |
| Comments: | Not Reported | | |
| Confidenti: | 0 | Letterrecv: | Not Reported |
| Deleted: | 0 | Insdate: | Not Reported |
| Site id: | TXMON3000159703 | | |
| Latitude: | 30.263888 | | |
| Longitude: | -97.708055 | | |

---

**AB378**
**ESE**
**1/2 - 1 Mile**
**Lower**

**TX WELLS** **TXPLU3000046299**

| | | | |
|---|---|---|---|
| Plugtrackn: | 47138 | | |
| Dateentere: | 16-APR-08 | Ownname: | ExxonMobil Oil Corporation |
| Ownstreet: | 2800 Decker Drive | Owncity: | Baytown |
| Ownstate: | TX | Ownzip: | 77520 |
| Wellstreet: | 1017 Springdale | | |
| Wellcity: | Austin | Wellzip: | 78721 |
| County: | Travis | | |
| Latitude: | 301554 | | |
| Lat dec: | 30.265 | | |
| Longitude: | 974126 | | |

| | | | |
|---|---|---|---|
| Long dec: | -97.690555 | | |
| Brmod: | Garmin etrex | | |
| Gn: | 58438 | | |
| Gn1: | 58 | Gn75: | 43 |
| Gn25: | 8 | Ownwellno: | MW-20 |
| Typewater: | 0 | Typemon: | 1 |
| Typeinj: | 0 | Typedw: | 0 |
| Histdrille: | N/A | Histdrllic: | Not Reported |
| Histdatedr: | Not Reported | Histtracki: | Not Reported |
| Histdiamin: | 2 | Histdepth: | 25 |
| Plugdate: | 23-JAN-08 | | |
| Plugmethco: | No Data | | |
| Plugopname: | Lawrence Tobola | | |
| Plugoplic: | 3026 | | |
| Plugmeth1: | 1 | Plugmeth2: | 0 |
| Plugmeth3: | 0 | Plugmeth4: | 0 |
| Plugmethot: | 0 | Plugvar: | Not Reported |
| Cdiam1: | Not Reported | Cfrom1: | Not Reported |
| Cto1: | Not Reported | Cdiam2: | Not Reported |
| Cfrom2: | Not Reported | Cto2: | Not Reported |
| Cdiam3: | Not Reported | Cfrom3: | Not Reported |
| Cto3: | Not Reported | Cbfrom1: | 0 |
| Cbto1: | 25 | Cbsacks1: | 5 cement bentonite grout |
| Cbfrom2: | Not Reported | Cbto2: | Not Reported |
| Cbsacks2: | Not Reported | Cbfrom3: | Not Reported |
| Cbto3: | Not Reported | Cbsacks3: | Not Reported |
| Cbfrom4: | Not Reported | Cbto4: | Not Reported |
| Cbsacks4: | Not Reported | Cbfrom5: | Not Reported |
| Cbto5: | Not Reported | Cbsacks5: | Not Reported |
| Compname: | Best Drilling Services, Inc. | Compstreet: | P.O. Box 845 |
| Compcity: | Friendswood | Compstate: | TX |
| Compzip: | 77549 | Nameassig: | Lawrence Tobola |
| Traineenam: | Not Reported | Tnum: | Not Reported |
| Deleted: | 0 | Site id: | TXPLU3000046299 |

---

**Z379**
**ENE**
**1/2 - 1 Mile**
**Higher**

**TX WELLS** **TXPLU3000010519**

| | | | |
|---|---|---|---|
| Plugtrackn: | 10707 | | |
| Dateentere: | 24-MAR-03 | Ownname: | EXXON/MOBILE CO. |
| Ownstreet: | PO BOX 4386 | Owncity: | HOUSTON |
| Ownstate: | TX | Ownzip: | 77210 |
| Wellstreet: | 1111-B SPRINGDALE | | |
| Wellcity: | AUSTIN | Wellzip: | 78721 |
| County: | Travis | | |
| Latitude: | 301622 | | |
| Lat dec: | 30.272777 | | |
| Longitude: | 974127 | | |
| Long dec: | -97.690833 | | |
| Brmod: | MAP | | |
| Gn: | 58438 | | |
| Gn1: | 58 | Gn75: | 43 |
| Gn25: | 8 | Ownwellno: | Not Reported |
| Typewater: | 0 | Typemon: | 1 |
| Typeinj: | 0 | Typedw: | 0 |
| Histdrille: | Not Reported | Histdrllic: | Not Reported |
| Histdatedr: | Not Reported | Histtracki: | Not Reported |
| Histdiamin: | 6 | Histdepth: | 15 |

| | | | |
|---|---|---|---|
| Plugdate: | 17-DEC-01 | | |
| Plugmethco: | ENTERED BY DG | | |
| Plugopname: | JAMES | | |
| Plugoplic: | 4868 | | |
| Plugmeth1: | 0 | Plugmeth2: | 0 |
| Plugmeth3: | 1 | Plugmeth4: | 0 |
| Plugmethot: | 0 | Plugvar: | Not Reported |
| Cdiam1: | 2 | Cfrom1: | 0 |
| Cto1: | 0 | Cdiam2: | Not Reported |
| Cfrom2: | Not Reported | Cto2: | Not Reported |
| Cdiam3: | Not Reported | Cfrom3: | Not Reported |
| Cto3: | Not Reported | Cbfrom1: | 0 |
| Cbto1: | 15 | Cbsacks1: | 7 |
| Cbfrom2: | Not Reported | Cbto2: | Not Reported |
| Cbsacks2: | Not Reported | Cbfrom3: | Not Reported |
| Cbto3: | Not Reported | Cbsacks3: | Not Reported |
| Cbfrom4: | Not Reported | Cbto4: | Not Reported |
| Cbsacks4: | Not Reported | Cbfrom5: | Not Reported |
| Cbto5: | Not Reported | Cbsacks5: | Not Reported |
| Compname: | VORTEX DRILLING | Compstreet: | 4412 BLUEMEL |
| Compcity: | SAN ANTONIO | Compstate: | TX |
| Compzip: | 78240 | Nameassig: | JAMES |
| Traineenam: | Not Reported | Tnum: | Not Reported |
| Deleted: | 0 | Site id: | TXPLU3000010519 |

---

**Z380**
**ENE**
**1/2 - 1 Mile**
**Higher**

**TX WELLS** **TXPLU3000010520**

| | | | |
|---|---|---|---|
| Plugtrackn: | 10708 | | |
| Dateentere: | 24-MAR-03 | Ownname: | EXXON/MOBILE CO. |
| Ownstreet: | PO BOX 4386 | Owncity: | HOUSTON |
| Ownstate: | TX | Ownzip: | 77210 |
| Wellstreet: | 1111-B SPRINGDALE | | |
| Wellcity: | AUSTIN | Wellzip: | 78721 |
| County: | Travis | | |
| Latitude: | 301622 | | |
| Lat dec: | 30.272777 | | |
| Longitude: | 974127 | | |
| Long dec: | -97.690833 | | |
| Brmod: | MAP | | |
| Gn: | 58438 | | |
| Gn1: | 58 | Gn75: | 43 |
| Gn25: | 8 | Ownwellno: | Not Reported |
| Typewater: | 0 | Typemon: | 1 |
| Typeinj: | 0 | Typedw: | 0 |
| Histdrille: | Not Reported | Histdrllic: | Not Reported |
| Histdatedr: | Not Reported | Histtracki: | Not Reported |
| Histdiamin: | 6 | Histdepth: | 15 |
| Plugdate: | 17-DEC-01 | | |
| Plugmethco: | ENTERED BY DG 6 WELLS | | |
| Plugopname: | JAMES | | |
| Plugoplic: | 4868 | | |
| Plugmeth1: | 0 | Plugmeth2: | 0 |
| Plugmeth3: | 1 | Plugmeth4: | 0 |
| Plugmethot: | 0 | Plugvar: | Not Reported |
| Cdiam1: | 2 | Cfrom1: | 0 |
| Cto1: | 0 | Cdiam2: | Not Reported |
| Cfrom2: | Not Reported | Cto2: | Not Reported |

| | | | |
|---|---|---|---|
| Cdiam3: | Not Reported | Cfrom3: | Not Reported |
| Cto3: | Not Reported | Cbfrom1: | 0 |
| Cbto1: | 15 | Cbsacks1: | 7 |
| Cbfrom2: | Not Reported | Cbto2: | Not Reported |
| Cbsacks2: | Not Reported | Cbfrom3: | Not Reported |
| Cbto3: | Not Reported | Cbsacks3: | Not Reported |
| Cbfrom4: | Not Reported | Cbto4: | Not Reported |
| Cbsacks4: | Not Reported | Cbfrom5: | Not Reported |
| Cbto5: | Not Reported | Cbsacks5: | Not Reported |
| Compname: | VORTEX DRILLING | Compstreet: | 4412 BLUEMEL |
| Compcity: | SAN ANTONIO | Compstate: | TX |
| Compzip: | 78240 | Nameassig: | JAMES |
| Traineenam: | Not Reported | Tnum: | Not Reported |
| Deleted: | 0 | Site id: | TXPLU3000010520 |

---

**AB381**
**ESE**
**1/2 - 1 Mile**
**Lower**

**TX WELLS** **TXPLU3000046301**

| | | | |
|---|---|---|---|
| Plugtrackn: | 47140 | | |
| Dateentere: | 16-APR-08 | Ownname: | ExxonMobil Oil Corporation |
| Ownstreet: | 2800 Decker Drive | Owncity: | Baytown |
| Ownstate: | TX | Ownzip: | 77520 |
| Wellstreet: | 1017 Springdale | | |
| Wellcity: | Austin | Wellzip: | 78721 |
| County: | Travis | | |
| Latitude: | 301553 | | |
| Lat dec: | 30.264722 | | |
| Longitude: | 974126 | | |
| Long dec: | -97.690555 | | |
| Brmod: | Garmin etrex | | |
| Gn: | 58438 | | |
| Gn1: | 58 | Gn75: | 43 |
| Gn25: | 8 | Ownwellno: | MW-11 |
| Typewater: | 0 | Typemon: | 1 |
| Typeinj: | 0 | Typedw: | 0 |
| Histdrille: | N/A | Histdrllic: | Not Reported |
| Histdatedr: | Not Reported | Histtracki: | Not Reported |
| Histdiamin: | 4 | Histdepth: | 25 |
| Plugdate: | 23-JAN-08 | | |
| Plugmethco: | No Data | | |
| Plugopname: | Lawrence Tobola | | |
| Plugoplic: | 3026 | | |
| Plugmeth1: | 1 | Plugmeth2: | 0 |
| Plugmeth3: | 0 | Plugmeth4: | 0 |
| Plugmethot: | 0 | Plugvar: | Not Reported |
| Cdiam1: | Not Reported | Cfrom1: | Not Reported |
| Cto1: | Not Reported | Cdiam2: | Not Reported |
| Cfrom2: | Not Reported | Cto2: | Not Reported |
| Cdiam3: | Not Reported | Cfrom3: | Not Reported |
| Cto3: | Not Reported | Cbfrom1: | 0 |
| Cbto1: | 25 | Cbsacks1: | 5 cement bentonite grout |
| Cbfrom2: | Not Reported | Cbto2: | Not Reported |
| Cbsacks2: | Not Reported | Cbfrom3: | Not Reported |
| Cbto3: | Not Reported | Cbsacks3: | Not Reported |
| Cbfrom4: | Not Reported | Cbto4: | Not Reported |
| Cbsacks4: | Not Reported | Cbfrom5: | Not Reported |
| Cbto5: | Not Reported | Cbsacks5: | Not Reported |
| Compname: | Best Drilling Services, Inc. | Compstreet: | P.O. Box 845 |

| | | | |
|---|---|---|---|
| Compcity: | Friendswood | Compstate: | TX |
| Compzip: | 77549 | Nameassig: | Lawrence Tobola |
| Traineenam: | Not Reported | Tnum: | Not Reported |
| Deleted: | 0 | Site id: | TXPLU3000046301 |

---

**AB382**
**ESE**
**1/2 - 1 Mile**
**Lower**

**TX WELLS** **TXPLU3000046300**

| | | | |
|---|---|---|---|
| Plugtrackn: | 47139 | | |
| Dateentere: | 16-APR-08 | Ownname: | ExxonMobil Oil Corporation |
| Ownstreet: | 2800 Decker Drive | Owncity: | Baytown |
| Ownstate: | TX | Ownzip: | 77520 |
| Wellstreet: | 1017 Springdale | | |
| Wellcity: | Austin | Wellzip: | 78721 |
| County: | Travis | | |
| Latitude: | 301553 | | |
| Lat dec: | 30.264722 | | |
| Longitude: | 974126 | | |
| Long dec: | -97.690555 | | |
| Brmod: | Garmin etrex | | |
| Gn: | 58438 | | |
| Gn1: | 58 | Gn75: | 43 |
| Gn25: | 8 | Ownwellno: | MW-13 |
| Typewater: | 0 | Typemon: | 1 |
| Typeinj: | 0 | Typedw: | 0 |
| Histdrille: | N/A | Histdrllic: | Not Reported |
| Histdatedr: | Not Reported | Histtracki: | Not Reported |
| Histdiamin: | 4 | Histdepth: | 25 |
| Plugdate: | 23-JAN-08 | | |
| Plugmethco: | No Data | | |
| Plugopname: | Lawrence Tobola | | |
| Plugoplic: | 3026 | | |
| Plugmeth1: | 1 | Plugmeth2: | 0 |
| Plugmeth3: | 0 | Plugmeth4: | 0 |
| Plugmethot: | 0 | Plugvar: | Not Reported |
| Cdiam1: | Not Reported | Cfrom1: | Not Reported |
| Cto1: | Not Reported | Cdiam2: | Not Reported |
| Cfrom2: | Not Reported | Cto2: | Not Reported |
| Cdiam3: | Not Reported | Cfrom3: | Not Reported |
| Cto3: | Not Reported | Cbfrom1: | 0 |
| Cbto1: | 25 | Cbsacks1: | 5 cement bentonite grout |
| Cbfrom2: | Not Reported | Cbto2: | Not Reported |
| Cbsacks2: | Not Reported | Cbfrom3: | Not Reported |
| Cbto3: | Not Reported | Cbsacks3: | Not Reported |
| Cbfrom4: | Not Reported | Cbto4: | Not Reported |
| Cbsacks4: | Not Reported | Cbfrom5: | Not Reported |
| Cbto5: | Not Reported | Cbsacks5: | Not Reported |
| Compname: | Best Drilling Services, Inc. | Compstreet: | P.O. Box 845 |
| Compcity: | Friendswood | Compstate: | TX |
| Compzip: | 77549 | Nameassig: | Lawrence Tobola |
| Traineenam: | Not Reported | Tnum: | Not Reported |
| Deleted: | 0 | Site id: | TXPLU3000046300 |

| Map ID<br>Direction<br>Distance<br>Elevation | | Database | EDR ID Number |
|---|---|---|---|
| **AB383**<br>**ESE**<br>**1/2 - 1 Mile**<br>**Lower** | | **TX WELLS** | **TXPLU3000046302** |

| | | | |
|---|---|---|---|
| Plugtrackn: | 47141 | | |
| Dateentere: | 16-APR-08 | Ownname: | ExxonMobil Oil Corporation |
| Ownstreet: | 2800 Decker Drive | Owncity: | Baytown |
| Ownstate: | TX | Ownzip: | 77520 |
| Wellstreet: | 1017 Springdale | | |
| Wellcity: | Austin | Wellzip: | 78721 |
| County: | Travis | | |
| Latitude: | 301552 | | |
| Lat dec: | 30.264444 | | |
| Longitude: | 974126 | | |
| Long dec: | -97.690555 | | |
| Brmod: | Garmin etrex | | |
| Gn: | 58438 | | |
| Gn1: | 58 | Gn75: | 43 |
| Gn25: | 8 | Ownwellno: | MW-19 |
| Typewater: | 0 | Typemon: | 1 |
| Typeinj: | 0 | Typedw: | 0 |
| Histdrille: | N/A | Histdrllic: | Not Reported |
| Histdatedr: | Not Reported | Histtracki: | Not Reported |
| Histdiamin: | 4 | Histdepth: | 25 |
| Plugdate: | 23-JAN-08 | | |
| Plugmethco: | No Data | | |
| Plugopname: | Lawrence Tobola | | |
| Plugoplic: | 3026 | | |
| Plugmeth1: | 1 | Plugmeth2: | 0 |
| Plugmeth3: | 0 | Plugmeth4: | 0 |
| Plugmethot: | 0 | Plugvar: | Not Reported |
| Cdiam1: | Not Reported | Cfrom1: | Not Reported |
| Cto1: | Not Reported | Cdiam2: | Not Reported |
| Cfrom2: | Not Reported | Cto2: | Not Reported |
| Cdiam3: | Not Reported | Cfrom3: | Not Reported |
| Cto3: | Not Reported | Cbfrom1: | 0 |
| Cbto1: | 25 | Cbsacks1: | 5 cement bentonite grout |
| Cbfrom2: | Not Reported | Cbto2: | Not Reported |
| Cbsacks2: | Not Reported | Cbfrom3: | Not Reported |
| Cbto3: | Not Reported | Cbsacks3: | Not Reported |
| Cbfrom4: | Not Reported | Cbto4: | Not Reported |
| Cbsacks4: | Not Reported | Cbfrom5: | Not Reported |
| Cbto5: | Not Reported | Cbsacks5: | Not Reported |
| Compname: | Best Drilling Services, Inc. | Compstreet: | P.O. Box 845 |
| Compcity: | Friendswood | Compstate: | TX |
| Compzip: | 77549 | Nameassig: | Lawrence Tobola |
| Traineenam: | Not Reported | Tnum: | Not Reported |
| Deleted: | 0 | Site id: | TXPLU3000046302 |

| | | | |
|---|---|---|---|
| **AC384**<br>**SE**<br>**1/2 - 1 Mile**<br>**Higher** | | **TX WELLS** | **TXPLU3000092455** |

| | | | |
|---|---|---|---|
| Plugtrackn: | 93879 | | |
| Dateentere: | 24-APR-14 | Ownname: | CITGO Petroleum Corporation |
| Ownstreet: | 1293 Eldridge Parkway,W4019 | Owncity: | Houston |
| Ownstate: | TX | Ownzip: | 77077 |
| Wellstreet: | 1105 Airport Blvd. | | |
| Wellcity: | Austin | Wellzip: | 78702 |
| County: | Travis | | |
| Latitude: | 301542 | | |
| Lat dec: | 30.261666 | | |
| Longitude: | 974135 | | |
| Long dec: | -97.693055 | | |
| Brmod: | Google Earth | | |
| Gn: | 58438 | | |
| Gn1: | 58 | Gn75: | 43 |
| Gn25: | 8 | Ownwellno: | RW-1 |
| Typewater: | 0 | Typemon: | 1 |
| Typeinj: | 0 | Typedw: | 0 |
| Histdrille: | Not Reported | Histdrllic: | Not Reported |
| Histdatedr: | Not Reported | Histtracki: | Not Reported |
| Histdiamin: | 6 | Histdepth: | 25 |
| Plugdate: | 09-APR-14 | | |
| Plugmethco: | No Data | | |
| Plugopname: | James E. Neal | | |
| Plugoplic: | 4868 | | |
| Plugmeth1: | 0 | Plugmeth2: | 0 |
| Plugmeth3: | 1 | Plugmeth4: | 0 |
| Plugmethot: | 0 | Plugvar: | Not Reported |
| Cdiam1: | 6 | Cfrom1: | 25 |
| Cto1: | 0 | Cdiam2: | Not Reported |
| Cfrom2: | Not Reported | Cto2: | Not Reported |
| Cdiam3: | Not Reported | Cfrom3: | Not Reported |
| Cto3: | Not Reported | Cbfrom1: | 0 |
| Cbto1: | 2 | Cbsacks1: | 0.60 Cement |
| Cbfrom2: | 2 | Cbto2: | 25 |
| Cbsacks2: | 6.45 Bentonite | Cbfrom3: | Not Reported |
| Cbto3: | Not Reported | Cbsacks3: | Not Reported |
| Cbfrom4: | Not Reported | Cbto4: | Not Reported |
| Cbsacks4: | Not Reported | Cbfrom5: | Not Reported |
| Cbto5: | Not Reported | Cbsacks5: | Not Reported |
| Compname: | Vortex Drilling, Inc. | Compstreet: | 4412 Bluemel Road |
| Compcity: | San Antonio | Compstate: | TX |
| Compzip: | 78240 | Nameassig: | James E. Neal |
| Traineenam: | David Lozano | Tnum: | 59318 |
| Deleted: | 0 | Site id: | TXPLU3000092455 |

---

**AC385**
**SE**
**1/2 - 1 Mile**
**Higher**

**TX WELLS** **TXPLU3000092456**

| | | | |
|---|---|---|---|
| Plugtrackn: | 93880 | | |
| Dateentere: | 24-APR-14 | Ownname: | CITGO Petroleum Corporation |
| Ownstreet: | 1293 Eldridge Parkway,W4019 | Owncity: | Houston |
| Ownstate: | TX | Ownzip: | 77077 |
| Wellstreet: | 1105 Airport Blvd. | | |
| Wellcity: | Austin | Wellzip: | 78702 |
| County: | Travis | | |
| Latitude: | 301542 | | |
| Lat dec: | 30.261666 | | |
| Longitude: | 974135 | | |

| | | | |
|---|---|---|---|
| Long dec: | -97.693055 | | |
| Brmod: | Google Earth | | |
| Gn: | 58438 | | |
| Gn1: | 58 | Gn75: | 43 |
| Gn25: | 8 | Ownwellno: | EW-7 |
| Typewater: | 0 | Typemon: | 1 |
| Typeinj: | 0 | Typedw: | 0 |
| Histdrille: | Not Reported | Histdrllic: | Not Reported |
| Histdatedr: | Not Reported | Histtracki: | Not Reported |
| Histdiamin: | 6 | Histdepth: | 25 |
| Plugdate: | 09-APR-14 | | |
| Plugmethco: | No Data | | |
| Plugopname: | James E. Neal | | |
| Plugoplic: | 4868 | | |
| Plugmeth1: | 0 | Plugmeth2: | 0 |
| Plugmeth3: | 1 | Plugmeth4: | 0 |
| Plugmethot: | 0 | Plugvar: | Not Reported |
| Cdiam1: | 6 | Cfrom1: | 25 |
| Cto1: | 0 | Cdiam2: | Not Reported |
| Cfrom2: | Not Reported | Cto2: | Not Reported |
| Cdiam3: | Not Reported | Cfrom3: | Not Reported |
| Cto3: | Not Reported | Cbfrom1: | 0 |
| Cbto1: | 2 | Cbsacks1: | 0.60 Cement |
| Cbfrom2: | 2 | Cbto2: | 25 |
| Cbsacks2: | 6.45 Bentonite | Cbfrom3: | Not Reported |
| Cbto3: | Not Reported | Cbsacks3: | Not Reported |
| Cbfrom4: | Not Reported | Cbto4: | Not Reported |
| Cbsacks4: | Not Reported | Cbfrom5: | Not Reported |
| Cbto5: | Not Reported | Cbsacks5: | Not Reported |
| Compname: | Vortex Drilling, Inc. | Compstreet: | 4412 Bluemel Road |
| Compcity: | San Antonio | Compstate: | TX |
| Compzip: | 78240 | Nameassig: | James E. Neal |
| Traineenam: | David Lozano | Tnum: | 59318 |
| Deleted: | 0 | Site id: | TXPLU3000092456 |

---

**AC386**
**SE**
**1/2 - 1 Mile**
**Higher**

**TX WELLS** **TXPLU3000092453**

| | | | |
|---|---|---|---|
| Plugtrackn: | 93877 | | |
| Dateentere: | 24-APR-14 | Ownname: | CITGO Petroleum Corporation |
| Ownstreet: | 1293 Eldridge Parkway,W4019 | Owncity: | Houston |
| Ownstate: | TX | Ownzip: | 77077 |
| Wellstreet: | 1105 Airport Blvd. | | |
| Wellcity: | Austin | Wellzip: | 78702 |
| County: | Travis | | |
| Latitude: | 301542 | | |
| Lat dec: | 30.261666 | | |
| Longitude: | 974135 | | |
| Long dec: | -97.693055 | | |
| Brmod: | Google Earth | | |
| Gn: | 58438 | | |
| Gn1: | 58 | Gn75: | 43 |
| Gn25: | 8 | Ownwellno: | EW-1 |
| Typewater: | 0 | Typemon: | 1 |
| Typeinj: | 0 | Typedw: | 0 |
| Histdrille: | Not Reported | Histdrllic: | Not Reported |
| Histdatedr: | Not Reported | Histtracki: | Not Reported |
| Histdiamin: | 6 | Histdepth: | 25 |

| | | | |
|---|---|---|---|
| Plugdate: | 09-APR-14 | | |
| Plugmethco: | No Data | | |
| Plugopname: | James E. Neal | | |
| Plugoplic: | 4868 | | |
| Plugmeth1: | 0 | Plugmeth2: | 0 |
| Plugmeth3: | 1 | Plugmeth4: | 0 |
| Plugmethot: | 0 | Plugvar: | Not Reported |
| Cdiam1: | 6 | Cfrom1: | 25 |
| Cto1: | 20 | Cdiam2: | Not Reported |
| Cfrom2: | Not Reported | Cto2: | Not Reported |
| Cdiam3: | Not Reported | Cfrom3: | Not Reported |
| Cto3: | Not Reported | Cbfrom1: | 0 |
| Cbto1: | 2 | Cbsacks1: | 0.60 Cement |
| Cbfrom2: | 2 | Cbto2: | 25 |
| Cbsacks2: | 6.45 Bentonite | Cbfrom3: | Not Reported |
| Cbto3: | Not Reported | Cbsacks3: | Not Reported |
| Cbfrom4: | Not Reported | Cbto4: | Not Reported |
| Cbsacks4: | Not Reported | Cbfrom5: | Not Reported |
| Cbto5: | Not Reported | Cbsacks5: | Not Reported |
| Compname: | Vortex Drilling, Inc. | Compstreet: | 4412 Bluemel Road |
| Compcity: | San Antonio | Compstate: | TX |
| Compzip: | 78240 | Nameassig: | James E. Neal |
| Traineenam: | David Lozano | Tnum: | 59318 |
| Deleted: | 0 | Site id: | TXPLU3000092453 |

---

**AC387**
**SE**
**1/2 - 1 Mile**
**Higher**

**TX WELLS** **TXPLU3000092454**

| | | | |
|---|---|---|---|
| Plugtrackn: | 93878 | | |
| Dateentere: | 24-APR-14 | Ownname: | CITGO Petroleum Corporation |
| Ownstreet: | 1293 Eldridge Parkway,W4019 | Owncity: | Houston |
| Ownstate: | TX | Ownzip: | 77077 |
| Wellstreet: | 1105 Airport Blvd. | | |
| Wellcity: | Austin | Wellzip: | 78702 |
| County: | Travis | | |
| Latitude: | 301542 | | |
| Lat dec: | 30.261666 | | |
| Longitude: | 974135 | | |
| Long dec: | -97.693055 | | |
| Brmod: | Google Earth | | |
| Gn: | 58438 | | |
| Gn1: | 58 | Gn75: | 43 |
| Gn25: | 8 | Ownwellno: | EW-5 |
| Typewater: | 0 | Typemon: | 1 |
| Typeinj: | 0 | Typedw: | 0 |
| Histdrille: | Not Reported | Histdrllic: | Not Reported |
| Histdatedr: | Not Reported | Histtracki: | Not Reported |
| Histdiamin: | 6 | Histdepth: | 25 |
| Plugdate: | 09-APR-14 | | |
| Plugmethco: | No Data | | |
| Plugopname: | James E. Neal | | |
| Plugoplic: | 4868 | | |
| Plugmeth1: | 0 | Plugmeth2: | 0 |
| Plugmeth3: | 1 | Plugmeth4: | 0 |
| Plugmethot: | 0 | Plugvar: | Not Reported |
| Cdiam1: | 6 | Cfrom1: | 25 |
| Cto1: | 0 | Cdiam2: | Not Reported |
| Cfrom2: | Not Reported | Cto2: | Not Reported |

| | | | |
|---|---|---|---|
| Cdiam3: | Not Reported | Cfrom3: | Not Reported |
| Cto3: | Not Reported | Cbfrom1: | 0 |
| Cbto1: | 2 | Cbsacks1: | 0.60 Cement |
| Cbfrom2: | 2 | Cbto2: | 25 |
| Cbsacks2: | 6.45 Bentonite | Cbfrom3: | Not Reported |
| Cbto3: | Not Reported | Cbsacks3: | Not Reported |
| Cbfrom4: | Not Reported | Cbto4: | Not Reported |
| Cbsacks4: | Not Reported | Cbfrom5: | Not Reported |
| Cbto5: | Not Reported | Cbsacks5: | Not Reported |
| Compname: | Vortex Drilling, Inc. | Compstreet: | 4412 Bluemel Road |
| Compcity: | San Antonio | Compstate: | TX |
| Compzip: | 78240 | Nameassig: | James E. Neal |
| Traineenam: | David Lozano | Tnum: | 59318 |
| Deleted: | 0 | Site id: | TXPLU3000092454 |

---

**AC388**
**SE**
**1/2 - 1 Mile**
**Higher**

**TX WELLS** **TXPLU3000092459**

| | | | |
|---|---|---|---|
| Plugtrackn: | 93883 | | |
| Dateentere: | 24-APR-14 | Ownname: | CITGO Petroleum Corporation |
| Ownstreet: | 1293 Eldridge Parkway,W4019 | Owncity: | Houston |
| Ownstate: | TX | Ownzip: | 77077 |
| Wellstreet: | 1105 Airport Blvd. | | |
| Wellcity: | Austin | Wellzip: | 78702 |
| County: | Travis | | |
| Latitude: | 301542 | | |
| Lat dec: | 30.261666 | | |
| Longitude: | 974135 | | |
| Long dec: | -97.693055 | | |
| Brmod: | Google Earth | | |
| Gn: | 58438 | | |
| Gn1: | 58 | Gn75: | 43 |
| Gn25: | 8 | Ownwellno: | SP-3 |
| Typewater: | 0 | Typemon: | 1 |
| Typeinj: | 0 | Typedw: | 0 |
| Histdrille: | Not Reported | Histdrllic: | Not Reported |
| Histdatedr: | Not Reported | Histtracki: | Not Reported |
| Histdiamin: | 2 | Histdepth: | 25 |
| Plugdate: | 09-APR-14 | | |
| Plugmethco: | No Data | | |
| Plugopname: | James E. Neal | | |
| Plugoplic: | 4868 | | |
| Plugmeth1: | 0 | Plugmeth2: | 0 |
| Plugmeth3: | 1 | Plugmeth4: | 0 |
| Plugmethot: | 0 | Plugvar: | Not Reported |
| Cdiam1: | 2 | Cfrom1: | 25 |
| Cto1: | 0 | Cdiam2: | Not Reported |
| Cfrom2: | Not Reported | Cto2: | Not Reported |
| Cdiam3: | Not Reported | Cfrom3: | Not Reported |
| Cto3: | Not Reported | Cbfrom1: | 0 |
| Cbto1: | 2 | Cbsacks1: | 0.10 Cement |
| Cbfrom2: | 2 | Cbto2: | 25 |
| Cbsacks2: | 0.75 Bentonite | Cbfrom3: | Not Reported |
| Cbto3: | Not Reported | Cbsacks3: | Not Reported |
| Cbfrom4: | Not Reported | Cbto4: | Not Reported |
| Cbsacks4: | Not Reported | Cbfrom5: | Not Reported |
| Cbto5: | Not Reported | Cbsacks5: | Not Reported |
| Compname: | Vortex Drilling, Inc. | Compstreet: | 4412 Bluemel Road |

| | | | |
|---|---|---|---|
| Compcity: | San Antonio | Compstate: | TX |
| Compzip: | 78240 | Nameassig: | James E. Neal |
| Traineenam: | David Lozano | Tnum: | 59318 |
| Deleted: | 0 | Site id: | TXPLU3000092459 |

---

**AC389**
**SE**
**1/2 - 1 Mile**
**Higher**

**TX WELLS** **TXPLU3000092475**

| | | | |
|---|---|---|---|
| Plugtrackn: | 93899 | | |
| Dateentere: | 25-APR-14 | Ownname: | CITGO Petroleum Corporation |
| Ownstreet: | 1293 Eldridge Parkway,W4019 | Owncity: | Houston |
| Ownstate: | TX | Ownzip: | 77077 |
| Wellstreet: | 1105 Airport Blvd. | | |
| Wellcity: | Austin | Wellzip: | 78702 |
| County: | Travis | | |
| Latitude: | 301542 | | |
| Lat dec: | 30.261666 | | |
| Longitude: | 974135 | | |
| Long dec: | -97.693055 | | |
| Brmod: | Google Earth | | |
| Gn: | 58438 | | |
| Gn1: | 58 | Gn75: | 43 |
| Gn25: | 8 | Ownwellno: | CMW-23 |
| Typewater: | 0 | Typemon: | 1 |
| Typeinj: | 0 | Typedw: | 0 |
| Histdrille: | Not Reported | Histdrllic: | Not Reported |
| Histdatedr: | Not Reported | Histtracki: | Not Reported |
| Histdiamin: | 2 | Histdepth: | 25 |
| Plugdate: | 09-APR-14 | | |
| Plugmethco: | No Data | | |
| Plugopname: | James E. Neal | | |
| Plugoplic: | 4868 | | |
| Plugmeth1: | 0 | Plugmeth2: | 0 |
| Plugmeth3: | 1 | Plugmeth4: | 0 |
| Plugmethot: | 0 | Plugvar: | Not Reported |
| Cdiam1: | 2 | Cfrom1: | 25 |
| Cto1: | 10 | Cdiam2: | Not Reported |
| Cfrom2: | Not Reported | Cto2: | Not Reported |
| Cdiam3: | Not Reported | Cfrom3: | Not Reported |
| Cto3: | Not Reported | Cbfrom1: | 0 |
| Cbto1: | 2 | Cbsacks1: | 0.10 Cement |
| Cbfrom2: | 2 | Cbto2: | 25 |
| Cbsacks2: | 0.75 Bentonite | Cbfrom3: | Not Reported |
| Cbto3: | Not Reported | Cbsacks3: | Not Reported |
| Cbfrom4: | Not Reported | Cbto4: | Not Reported |
| Cbsacks4: | Not Reported | Cbfrom5: | Not Reported |
| Cbto5: | Not Reported | Cbsacks5: | Not Reported |
| Compname: | Vortex Drilling, Inc. | Compstreet: | 4412 Bluemel Road |
| Compcity: | San Antonio | Compstate: | TX |
| Compzip: | 78240 | Nameassig: | James E. Neal |
| Traineenam: | David Lozano | Tnum: | 59318 |
| Deleted: | 0 | Site id: | TXPLU3000092475 |

| Map ID<br>Direction<br>Distance<br>Elevation | Database | EDR ID Number |
|---|---|---|
| **AC390**<br>**SE**<br>**1/2 - 1 Mile**<br>**Higher** | **TX WELLS** | **TXPLU3000092457** |

| | | | |
|---|---|---|---|
| Plugtrackn: | 93881 | | |
| Dateentere: | 24-APR-14 | Ownname: | CITGO Petroleum Corporation |
| Ownstreet: | 1293 Eldridge Parkway,W4019 | Owncity: | Houston |
| Ownstate: | TX | Ownzip: | 77077 |
| Wellstreet: | 1105 Airport Blvd. | | |
| Wellcity: | Austin | Wellzip: | 78702 |
| County: | Travis | | |
| Latitude: | 301542 | | |
| Lat dec: | 30.261666 | | |
| Longitude: | 974135 | | |
| Long dec: | -97.693055 | | |
| Brmod: | Google Earth | | |
| Gn: | 58438 | | |
| Gn1: | 58 | Gn75: | 43 |
| Gn25: | 8 | Ownwellno: | CMW-12 |
| Typewater: | 0 | Typemon: | 1 |
| Typeinj: | 0 | Typedw: | 0 |
| Histdrille: | Not Reported | Histdrllic: | Not Reported |
| Histdatedr: | Not Reported | Histtracki: | Not Reported |
| Histdiamin: | 2 | Histdepth: | 25 |
| Plugdate: | 09-APR-14 | | |
| Plugmethco: | No Data | | |
| Plugopname: | James E. Neal | | |
| Plugoplic: | 4868 | | |
| Plugmeth1: | 0 | Plugmeth2: | 0 |
| Plugmeth3: | 1 | Plugmeth4: | 0 |
| Plugmethot: | 0 | Plugvar: | Not Reported |
| Cdiam1: | 2 | Cfrom1: | 25 |
| Cto1: | 10 | Cdiam2: | Not Reported |
| Cfrom2: | Not Reported | Cto2: | Not Reported |
| Cdiam3: | Not Reported | Cfrom3: | Not Reported |
| Cto3: | Not Reported | Cbfrom1: | 0 |
| Cbto1: | 2 | Cbsacks1: | 0.10 Cement |
| Cbfrom2: | 2 | Cbto2: | 25 |
| Cbsacks2: | 0.75 Bentonite | Cbfrom3: | Not Reported |
| Cbto3: | Not Reported | Cbsacks3: | Not Reported |
| Cbfrom4: | Not Reported | Cbto4: | Not Reported |
| Cbsacks4: | Not Reported | Cbfrom5: | Not Reported |
| Cbto5: | Not Reported | Cbsacks5: | Not Reported |
| Compname: | Vortex Drilling, Inc. | Compstreet: | 4412 Bluemel Road |
| Compcity: | San Antonio | Compstate: | TX |
| Compzip: | 78240 | Nameassig: | James E. Neal |
| Traineenam: | David Lozano | Tnum: | 59318 |
| Deleted: | 0 | Site id: | TXPLU3000092457 |

| | | |
|---|---|---|
| **AC391**<br>**SE**<br>**1/2 - 1 Mile**<br>**Higher** | **TX WELLS** | **TXPLU3000092458** |

| | | | |
|---|---|---|---|
| Plugtrackn: | 93882 | | |
| Dateentere: | 24-APR-14 | Ownname: | CITGO Petroleum Corporation |
| Ownstreet: | 1293 Eldridge Parkway,W4019 | Owncity: | Houston |
| Ownstate: | TX | Ownzip: | 77077 |
| Wellstreet: | 1105 Airport Blvd. | | |
| Wellcity: | Austin | Wellzip: | 78702 |
| County: | Travis | | |
| Latitude: | 301542 | | |
| Lat dec: | 30.261666 | | |
| Longitude: | 974135 | | |
| Long dec: | -97.693055 | | |
| Brmod: | Google Earth | | |
| Gn: | 58438 | | |
| Gn1: | 58 | Gn75: | 43 |
| Gn25: | 8 | Ownwellno: | CMW-13 |
| Typewater: | 0 | Typemon: | 1 |
| Typeinj: | 0 | Typedw: | 0 |
| Histdrille: | Not Reported | Histdrllic: | Not Reported |
| Histdatedr: | Not Reported | Histtracki: | Not Reported |
| Histdiamin: | 2 | Histdepth: | 25 |
| Plugdate: | 09-APR-14 | | |
| Plugmethco: | No Data | | |
| Plugopname: | James E. Neal | | |
| Plugoplic: | 4868 | | |
| Plugmeth1: | 0 | Plugmeth2: | 0 |
| Plugmeth3: | 1 | Plugmeth4: | 0 |
| Plugmethot: | 0 | Plugvar: | Not Reported |
| Cdiam1: | 2 | Cfrom1: | 25 |
| Cto1: | 0 | Cdiam2: | Not Reported |
| Cfrom2: | Not Reported | Cto2: | Not Reported |
| Cdiam3: | Not Reported | Cfrom3: | Not Reported |
| Cto3: | Not Reported | Cbfrom1: | 0 |
| Cbto1: | 2 | Cbsacks1: | 0.10 Cement |
| Cbfrom2: | 2 | Cbto2: | 25 |
| Cbsacks2: | 0.75 Bentonite | Cbfrom3: | Not Reported |
| Cbto3: | Not Reported | Cbsacks3: | Not Reported |
| Cbfrom4: | Not Reported | Cbto4: | Not Reported |
| Cbsacks4: | Not Reported | Cbfrom5: | Not Reported |
| Cbto5: | Not Reported | Cbsacks5: | Not Reported |
| Compname: | Vortex Drilling, Inc. | Compstreet: | 4412 Bluemel Road |
| Compcity: | San Antonio | Compstate: | TX |
| Compzip: | 78240 | Nameassig: | James E. Neal |
| Traineenam: | David Lozano | Tnum: | 59318 |
| Deleted: | 0 | Site id: | TXPLU3000092458 |

---

**AC392**
**SE**
**1/2 - 1 Mile**
**Higher**

**TX WELLS** **TXPLU3000092447**

| | | | |
|---|---|---|---|
| Plugtrackn: | 93871 | | |
| Dateentere: | 24-APR-14 | Ownname: | CITGO Petroleum Corporation |
| Ownstreet: | 1293 Eldridge Parkway,W4019 | Owncity: | Houston |
| Ownstate: | TX | Ownzip: | 77077 |
| Wellstreet: | 1105 Airport Blvd. | | |
| Wellcity: | Austin | Wellzip: | 78702 |
| County: | Travis | | |
| Latitude: | 301542 | | |
| Lat dec: | 30.261666 | | |
| Longitude: | 974135 | | |

| | | | |
|---|---|---|---|
| Long dec: | -97.693055 | | |
| Brmod: | Google Earth | | |
| Gn: | 58438 | | |
| Gn1: | 58 | Gn75: | 43 |
| Gn25: | 8 | Ownwellno: | EW-6 |
| Typewater: | 0 | Typemon: | 1 |
| Typeinj: | 0 | Typedw: | 0 |
| Histdrille: | Not Reported | Histdrllic: | Not Reported |
| Histdatedr: | Not Reported | Histtracki: | Not Reported |
| Histdiamin: | 6 | Histdepth: | 25 |
| Plugdate: | 09-APR-14 | | |
| Plugmethco: | No Data | | |
| Plugopname: | James E. Neal | | |
| Plugoplic: | 4868 | | |
| Plugmeth1: | 0 | Plugmeth2: | 0 |
| Plugmeth3: | 1 | Plugmeth4: | 0 |
| Plugmethot: | 0 | Plugvar: | Not Reported |
| Cdiam1: | 6 | Cfrom1: | 25 |
| Cto1: | 2 | Cdiam2: | Not Reported |
| Cfrom2: | Not Reported | Cto2: | Not Reported |
| Cdiam3: | Not Reported | Cfrom3: | Not Reported |
| Cto3: | Not Reported | Cbfrom1: | 0 |
| Cbto1: | 2 | Cbsacks1: | 0.60 Cement |
| Cbfrom2: | 2 | Cbto2: | 25 |
| Cbsacks2: | 6.45 Bentonite | Cbfrom3: | Not Reported |
| Cbto3: | Not Reported | Cbsacks3: | Not Reported |
| Cbfrom4: | Not Reported | Cbto4: | Not Reported |
| Cbsacks4: | Not Reported | Cbfrom5: | Not Reported |
| Cbto5: | Not Reported | Cbsacks5: | Not Reported |
| Compname: | Vortex Drilling, Inc. | Compstreet: | 4412 Bluemel Road |
| Compcity: | San Antonio | Compstate: | TX |
| Compzip: | 78240 | Nameassig: | James E. Neal |
| Traineenam: | David Lozano | Tnum: | 59318 |
| Deleted: | 0 | Site id: | TXPLU3000092447 |

---

**AC393**
**SE**
**1/2 - 1 Mile**
**Higher**

**TX WELLS** **TXPLU3000092448**

| | | | |
|---|---|---|---|
| Plugtrackn: | 93872 | | |
| Dateentere: | 24-APR-14 | Ownname: | CITGO Petroleum Corporation |
| Ownstreet: | 1293 Eldridge Parkway,W4019 | Owncity: | Houston |
| Ownstate: | TX | Ownzip: | 77077 |
| Wellstreet: | 1105 Airport Blvd. | | |
| Wellcity: | Austin | Wellzip: | 78702 |
| County: | Travis | | |
| Latitude: | 301542 | | |
| Lat dec: | 30.261666 | | |
| Longitude: | 974135 | | |
| Long dec: | -97.693055 | | |
| Brmod: | Google Earth | | |
| Gn: | 58438 | | |
| Gn1: | 58 | Gn75: | 43 |
| Gn25: | 8 | Ownwellno: | RW-6 |
| Typewater: | 0 | Typemon: | 1 |
| Typeinj: | 0 | Typedw: | 0 |
| Histdrille: | Not Reported | Histdrllic: | Not Reported |
| Histdatedr: | Not Reported | Histtracki: | Not Reported |
| Histdiamin: | 6 | Histdepth: | 25 |

| | | | |
|---|---|---|---|
| Plugdate: | 09-APR-14 | | |
| Plugmethco: | No Data | | |
| Plugopname: | James E. Neal | | |
| Plugoplic: | 4868 | | |
| Plugmeth1: | 0 | Plugmeth2: | 0 |
| Plugmeth3: | 1 | Plugmeth4: | 0 |
| Plugmethot: | 0 | Plugvar: | Not Reported |
| Cdiam1: | 6 | Cfrom1: | 25 |
| Cto1: | 0 | Cdiam2: | Not Reported |
| Cfrom2: | Not Reported | Cto2: | Not Reported |
| Cdiam3: | Not Reported | Cfrom3: | Not Reported |
| Cto3: | Not Reported | Cbfrom1: | 0 |
| Cbto1: | 2 | Cbsacks1: | 0.60 Cement |
| Cbfrom2: | 2 | Cbto2: | 25 |
| Cbsacks2: | 6.45 Bentonite | Cbfrom3: | Not Reported |
| Cbto3: | Not Reported | Cbsacks3: | Not Reported |
| Cbfrom4: | Not Reported | Cbto4: | Not Reported |
| Cbsacks4: | Not Reported | Cbfrom5: | Not Reported |
| Cbto5: | Not Reported | Cbsacks5: | Not Reported |
| Compname: | Vortex Drilling, Inc. | Compstreet: | 4412 Bluemel Road |
| Compcity: | San Antonio | Compstate: | TX |
| Compzip: | 78240 | Nameassig: | James E. Neal |
| Traineenam: | David Lozano | Tnum: | 59318 |
| Deleted: | 0 | Site id: | TXPLU3000092448 |

---

**AC394**
**SE**
**1/2 - 1 Mile**
**Higher**

**TX WELLS** **TXPLU3000074724**

| | | | |
|---|---|---|---|
| Plugtrackn: | 75936 | | |
| Dateentere: | 30-AUG-11 | Ownname: | Citgo Austin |
| Ownstreet: | 1105 Airport Blvd. | Owncity: | Austin |
| Ownstate: | TX | Ownzip: | 78702 |
| Wellstreet: | 1105 Airport Blvd. | | |
| Wellcity: | Austin | Wellzip: | 78702 |
| County: | Travis | | |
| Latitude: | 301542 | | |
| Lat dec: | 30.261666 | | |
| Longitude: | 974135 | | |
| Long dec: | -97.693055 | | |
| Brmod: | Google Earth | | |
| Gn: | 58438 | | |
| Gn1: | 58 | Gn75: | 43 |
| Gn25: | 8 | Ownwellno: | DMW-1 |
| Typewater: | 0 | Typemon: | 1 |
| Typeinj: | 0 | Typedw: | 0 |
| Histdrille: | Not Reported | Histdrllic: | Not Reported |
| Histdatedr: | Not Reported | Histtracki: | Not Reported |
| Histdiamin: | 2 | Histdepth: | 24 |
| Plugdate: | 26-AUG-11 | | |
| Plugmethco: | No Data | | |
| Plugopname: | William Clayton | | |
| Plugoplic: | 53420 | | |
| Plugmeth1: | 0 | Plugmeth2: | 0 |
| Plugmeth3: | 1 | Plugmeth4: | 0 |
| Plugmethot: | 0 | Plugvar: | Not Reported |
| Cdiam1: | 2 | Cfrom1: | 24 |
| Cto1: | 10 | Cdiam2: | Not Reported |
| Cfrom2: | Not Reported | Cto2: | Not Reported |

| | | | |
|---|---|---|---|
| Cdiam3: | Not Reported | Cfrom3: | Not Reported |
| Cto3: | Not Reported | Cbfrom1: | 0 |
| Cbto1: | 5 | Cbsacks1: | 2 Concrete |
| Cbfrom2: | 5 | Cbto2: | 24 |
| Cbsacks2: | 2 Bentonite | Cbfrom3: | Not Reported |
| Cbto3: | Not Reported | Cbsacks3: | Not Reported |
| Cbfrom4: | Not Reported | Cbto4: | Not Reported |
| Cbsacks4: | Not Reported | Cbfrom5: | Not Reported |
| Cbto5: | Not Reported | Cbsacks5: | Not Reported |
| Compname: | Vortex Drilling, Inc. | Compstreet: | 4412 Bluemel Road |
| Compcity: | San Antonio | Compstate: | TX |
| Compzip: | 78240 | Nameassig: | William Clayton |
| Traineenam: | Not Reported | Tnum: | Not Reported |
| Deleted: | 0 | Site id: | TXPLU3000074724 |

---

**AC395**
**SE**
**1/2 - 1 Mile**
**Higher**

**TX WELLS** **TXPLU3000074725**

| | | | |
|---|---|---|---|
| Plugtrackn: | 75937 | | |
| Dateentere: | 30-AUG-11 | Ownname: | Citgo Austin |
| Ownstreet: | 1105 Airport Blvd. | Owncity: | Austin |
| Ownstate: | TX | Ownzip: | 78702 |
| Wellstreet: | 1105 Airport Blvd. | | |
| Wellcity: | Austin | Wellzip: | 78702 |
| County: | Travis | | |
| Latitude: | 301542 | | |
| Lat dec: | 30.261666 | | |
| Longitude: | 974135 | | |
| Long dec: | -97.693055 | | |
| Brmod: | Google Earth | | |
| Gn: | 58438 | | |
| Gn1: | 58 | Gn75: | 43 |
| Gn25: | 8 | Ownwellno: | OW-3 |
| Typewater: | 0 | Typemon: | 1 |
| Typeinj: | 0 | Typedw: | 0 |
| Histdrille: | Not Reported | Histdrllic: | Not Reported |
| Histdatedr: | Not Reported | Histtracki: | Not Reported |
| Histdiamin: | 2 | Histdepth: | 22.5 |
| Plugdate: | 26-AUG-11 | | |
| Plugmethco: | No Data | | |
| Plugopname: | William Clayton | | |
| Plugoplic: | 53420 | | |
| Plugmeth1: | 0 | Plugmeth2: | 0 |
| Plugmeth3: | 1 | Plugmeth4: | 0 |
| Plugmethot: | 0 | Plugvar: | Not Reported |
| Cdiam1: | 2 | Cfrom1: | 22.5 |
| Cto1: | 5 | Cdiam2: | Not Reported |
| Cfrom2: | Not Reported | Cto2: | Not Reported |
| Cdiam3: | Not Reported | Cfrom3: | Not Reported |
| Cto3: | Not Reported | Cbfrom1: | 0 |
| Cbto1: | 0.5 | Cbsacks1: | Backfill-dirt |
| Cbfrom2: | 0.5 | Cbto2: | 5 |
| Cbsacks2: | 2 Concrete | Cbfrom3: | 5 |
| Cbto3: | 22.5 | Cbsacks3: | 2 Bentonite |
| Cbfrom4: | Not Reported | Cbto4: | Not Reported |
| Cbsacks4: | Not Reported | Cbfrom5: | Not Reported |
| Cbto5: | Not Reported | Cbsacks5: | Not Reported |
| Compname: | Vortex Drilling, Inc. | Compstreet: | 4412 Bluemel Road |

| | | | |
|---|---|---|---|
| Compcity: | San Antonio | Compstate: | TX |
| Compzip: | 78240 | Nameassig: | William Clayton |
| Traineenam: | Not Reported | Tnum: | Not Reported |
| Deleted: | 0 | Site id: | TXPLU3000074725 |

---

**AC396**
**SE**
**1/2 - 1 Mile**
**Higher**

**TX WELLS** **TXPLU3000092451**

| | | | |
|---|---|---|---|
| Plugtrackn: | 93875 | | |
| Dateentere: | 24-APR-14 | Ownname: | CITGO Petroleum Corporation |
| Ownstreet: | 1293 Eldridge Parkway,W4019 | Owncity: | Houston |
| Ownstate: | TX | Ownzip: | 77077 |
| Wellstreet: | 1105 Airport Blvd. | | |
| Wellcity: | Austin | Wellzip: | 78702 |
| County: | Travis | | |
| Latitude: | 301542 | | |
| Lat dec: | 30.261666 | | |
| Longitude: | 974135 | | |
| Long dec: | -97.693055 | | |
| Brmod: | Google Earth | | |
| Gn: | 58438 | | |
| Gn1: | 58 | Gn75: | 43 |
| Gn25: | 8 | Ownwellno: | EW-4 |
| Typewater: | 0 | Typemon: | 1 |
| Typeinj: | 0 | Typedw: | 0 |
| Histdrille: | Not Reported | Histdrllic: | Not Reported |
| Histdatedr: | Not Reported | Histtracki: | Not Reported |
| Histdiamin: | 6 | Histdepth: | 25 |
| Plugdate: | 09-APR-14 | | |
| Plugmethco: | No Data | | |
| Plugopname: | James E. Neal | | |
| Plugoplic: | 4868 | | |
| Plugmeth1: | 0 | Plugmeth2: | 0 |
| Plugmeth3: | 1 | Plugmeth4: | 0 |
| Plugmethot: | 0 | Plugvar: | Not Reported |
| Cdiam1: | 6 | Cfrom1: | 25 |
| Cto1: | 0 | Cdiam2: | Not Reported |
| Cfrom2: | Not Reported | Cto2: | Not Reported |
| Cdiam3: | Not Reported | Cfrom3: | Not Reported |
| Cto3: | Not Reported | Cbfrom1: | 0 |
| Cbto1: | 2 | Cbsacks1: | 0.60 Cement |
| Cbfrom2: | 2 | Cbto2: | 25 |
| Cbsacks2: | 6.45 Bentonite | Cbfrom3: | Not Reported |
| Cbto3: | Not Reported | Cbsacks3: | Not Reported |
| Cbfrom4: | Not Reported | Cbto4: | Not Reported |
| Cbsacks4: | Not Reported | Cbfrom5: | Not Reported |
| Cbto5: | Not Reported | Cbsacks5: | Not Reported |
| Compname: | Vortex Drilling, Inc. | Compstreet: | 4412 Bluemel Road |
| Compcity: | San Antonio | Compstate: | TX |
| Compzip: | 78240 | Nameassig: | James E. Neal |
| Traineenam: | David Lozano | Tnum: | 59318 |
| Deleted: | 0 | Site id: | TXPLU3000092451 |

| Map ID<br>Direction<br>Distance<br>Elevation | Database | EDR ID Number |
|---|---|---|
| **AC397**<br>**SE**<br>**1/2 - 1 Mile**<br>**Higher** | **TX WELLS** | **TXPLU3000092452** |

| | | | |
|---|---|---|---|
| Plugtrackn: | 93876 | | |
| Dateentere: | 24-APR-14 | Ownname: | CITGO Petroleum Corporation |
| Ownstreet: | 1293 Eldridge Parkway,W4019 | Owncity: | Houston |
| Ownstate: | TX | Ownzip: | 77077 |
| Wellstreet: | 1105 Airport Blvd. | | |
| Wellcity: | Austin | Wellzip: | 78702 |
| County: | Travis | | |
| Latitude: | 301542 | | |
| Lat dec: | 30.261666 | | |
| Longitude: | 974135 | | |
| Long dec: | -97.693055 | | |
| Brmod: | Google Earth | | |
| Gn: | 58438 | | |
| Gn1: | 58 | Gn75: | 43 |
| Gn25: | 8 | Ownwellno: | Unknown #1 |
| Typewater: | 0 | Typemon: | 1 |
| Typeinj: | 0 | Typedw: | 0 |
| Histdrille: | Not Reported | Histdrllic: | Not Reported |
| Histdatedr: | Not Reported | Histtracki: | Not Reported |
| Histdiamin: | 6 | Histdepth: | 25 |
| Plugdate: | 09-APR-14 | | |
| Plugmethco: | No Data | | |
| Plugopname: | James E. Neal | | |
| Plugoplic: | 4868 | | |
| Plugmeth1: | 0 | Plugmeth2: | 0 |
| Plugmeth3: | 1 | Plugmeth4: | 0 |
| Plugmethot: | 0 | Plugvar: | Not Reported |
| Cdiam1: | 6 | Cfrom1: | 25 |
| Cto1: | 0 | Cdiam2: | Not Reported |
| Cfrom2: | Not Reported | Cto2: | Not Reported |
| Cdiam3: | Not Reported | Cfrom3: | Not Reported |
| Cto3: | Not Reported | Cbfrom1: | 0 |
| Cbto1: | 2 | Cbsacks1: | 0.60 Cement |
| Cbfrom2: | 2 | Cbto2: | 25 |
| Cbsacks2: | 6.45 Bentonite | Cbfrom3: | Not Reported |
| Cbto3: | Not Reported | Cbsacks3: | Not Reported |
| Cbfrom4: | Not Reported | Cbto4: | Not Reported |
| Cbsacks4: | Not Reported | Cbfrom5: | Not Reported |
| Cbto5: | Not Reported | Cbsacks5: | Not Reported |
| Compname: | Vortex Drilling, Inc. | Compstreet: | 4412 Bluemel Road |
| Compcity: | San Antonio | Compstate: | TX |
| Compzip: | 78240 | Nameassig: | James E. Neal |
| Traineenam: | David Lozano | Tnum: | 59318 |
| Deleted: | 0 | Site id: | TXPLU3000092452 |

| | | |
|---|---|---|
| **AC398**<br>**SE**<br>**1/2 - 1 Mile**<br>**Higher** | **TX WELLS** | **TXPLU3000092449** |

| | | | |
|---|---|---|---|
| Plugtrackn: | 93873 | | |
| Dateentere: | 24-APR-14 | Ownname: | CITGO Petroleum Corporation |
| Ownstreet: | 1293 Eldridge Parkway,W4019 | Owncity: | Houston |
| Ownstate: | TX | Ownzip: | 77077 |
| Wellstreet: | 1105 Airport Blvd. | | |
| Wellcity: | Austin | Wellzip: | 78702 |
| County: | Travis | | |
| Latitude: | 301542 | | |
| Lat dec: | 30.261666 | | |
| Longitude: | 974135 | | |
| Long dec: | -97.693055 | | |
| Brmod: | Google Earth | | |
| Gn: | 58438 | | |
| Gn1: | 58 | Gn75: | 43 |
| Gn25: | 8 | Ownwellno: | EW-2 |
| Typewater: | 0 | Typemon: | 1 |
| Typeinj: | 0 | Typedw: | 0 |
| Histdrille: | Not Reported | Histdrllic: | Not Reported |
| Histdatedr: | Not Reported | Histtracki: | Not Reported |
| Histdiamin: | 6 | Histdepth: | 25 |
| Plugdate: | 09-APR-14 | | |
| Plugmethco: | No Data | | |
| Plugopname: | James E. Neal | | |
| Plugoplic: | 4868 | | |
| Plugmeth1: | 0 | Plugmeth2: | 0 |
| Plugmeth3: | 1 | Plugmeth4: | 0 |
| Plugmethot: | 0 | Plugvar: | Not Reported |
| Cdiam1: | 6 | Cfrom1: | 25 |
| Cto1: | 0 | Cdiam2: | Not Reported |
| Cfrom2: | Not Reported | Cto2: | Not Reported |
| Cdiam3: | Not Reported | Cfrom3: | Not Reported |
| Cto3: | Not Reported | Cbfrom1: | 0 |
| Cbto1: | 2 | Cbsacks1: | 0.60 Cement |
| Cbfrom2: | 2 | Cbto2: | 25 |
| Cbsacks2: | 6.45 Bentonite | Cbfrom3: | Not Reported |
| Cbto3: | Not Reported | Cbsacks3: | Not Reported |
| Cbfrom4: | Not Reported | Cbto4: | Not Reported |
| Cbsacks4: | Not Reported | Cbfrom5: | Not Reported |
| Cbto5: | Not Reported | Cbsacks5: | Not Reported |
| Compname: | Vortex Drilling, Inc. | Compstreet: | 4412 Bluemel Road |
| Compcity: | San Antonio | Compstate: | TX |
| Compzip: | 78240 | Nameassig: | James E. Neal |
| Traineenam: | David Lozano | Tnum: | 59318 |
| Deleted: | 0 | Site id: | TXPLU3000092449 |

---

**AC399**
**SE**
**1/2 - 1 Mile**
**Higher**

**TX WELLS** **TXPLU3000092450**

| | | | |
|---|---|---|---|
| Plugtrackn: | 93874 | | |
| Dateentere: | 24-APR-14 | Ownname: | CITGO Petroleum Corporation |
| Ownstreet: | 1293 Eldridge Parkway,W4019 | Owncity: | Houston |
| Ownstate: | TX | Ownzip: | 77077 |
| Wellstreet: | 1105 Airport Blvd. | | |
| Wellcity: | Austin | Wellzip: | 78702 |
| County: | Travis | | |
| Latitude: | 301542 | | |
| Lat dec: | 30.261666 | | |
| Longitude: | 974135 | | |

| | | | |
|---|---|---|---|
| Long dec: | -97.693055 | | |
| Brmod: | Google Earth | | |
| Gn: | 58438 | | |
| Gn1: | 58 | Gn75: | 43 |
| Gn25: | 8 | Ownwellno: | EW-3 |
| Typewater: | 0 | Typemon: | 1 |
| Typeinj: | 0 | Typedw: | 0 |
| Histdrille: | Not Reported | Histdrllic: | Not Reported |
| Histdatedr: | Not Reported | Histtracki: | Not Reported |
| Histdiamin: | 6 | Histdepth: | 25 |
| Plugdate: | 09-APR-14 | | |
| Plugmethco: | No Data | | |
| Plugopname: | James E. Neal | | |
| Plugoplic: | 4868 | | |
| Plugmeth1: | 0 | Plugmeth2: | 0 |
| Plugmeth3: | 1 | Plugmeth4: | 0 |
| Plugmethot: | 0 | Plugvar: | Not Reported |
| Cdiam1: | 6 | Cfrom1: | 25 |
| Cto1: | 0 | Cdiam2: | Not Reported |
| Cfrom2: | Not Reported | Cto2: | Not Reported |
| Cdiam3: | Not Reported | Cfrom3: | Not Reported |
| Cto3: | Not Reported | Cbfrom1: | 0 |
| Cbto1: | 2 | Cbsacks1: | 0.60 Cement |
| Cbfrom2: | 2 | Cbto2: | 25 |
| Cbsacks2: | 6.45 Bentonite | Cbfrom3: | Not Reported |
| Cbto3: | Not Reported | Cbsacks3: | Not Reported |
| Cbfrom4: | Not Reported | Cbto4: | Not Reported |
| Cbsacks4: | Not Reported | Cbfrom5: | Not Reported |
| Cbto5: | Not Reported | Cbsacks5: | Not Reported |
| Compname: | Vortex Drilling, Inc. | Compstreet: | 4412 Bluemel Road |
| Compcity: | San Antonio | Compstate: | TX |
| Compzip: | 78240 | Nameassig: | James E. Neal |
| Traineenam: | David Lozano | Tnum: | 59318 |
| Deleted: | 0 | Site id: | TXPLU3000092450 |

---

**AC400**
**SE**
**1/2 - 1 Mile**
**Higher**

**TX WELLS** **TXPLU3000092488**

| | | | |
|---|---|---|---|
| Plugtrackn: | 93912 | | |
| Dateentere: | 25-APR-14 | Ownname: | CITGO Petroleum Corporation |
| Ownstreet: | 1293 Eldridge Parkway,W4019 | Owncity: | Houston |
| Ownstate: | TX | Ownzip: | 77077 |
| Wellstreet: | 1105 Airport Blvd. | | |
| Wellcity: | Austin | Wellzip: | 78702 |
| County: | Travis | | |
| Latitude: | 301542 | | |
| Lat dec: | 30.261666 | | |
| Longitude: | 974135 | | |
| Long dec: | -97.693055 | | |
| Brmod: | Google Earth | | |
| Gn: | 58438 | | |
| Gn1: | 58 | Gn75: | 43 |
| Gn25: | 8 | Ownwellno: | SV-9 |
| Typewater: | 0 | Typemon: | 1 |
| Typeinj: | 0 | Typedw: | 0 |
| Histdrille: | Not Reported | Histdrllic: | Not Reported |
| Histdatedr: | Not Reported | Histtracki: | Not Reported |
| Histdiamin: | 2 | Histdepth: | 25 |

| | | | |
|---|---|---|---|
| Plugdate: | 09-APR-14 | | |
| Plugmethco: | No Data | | |
| Plugopname: | James E. Neal | | |
| Plugoplic: | 4868 | | |
| Plugmeth1: | 0 | Plugmeth2: | 0 |
| Plugmeth3: | 1 | Plugmeth4: | 0 |
| Plugmethot: | 0 | Plugvar: | Not Reported |
| Cdiam1: | 2 | Cfrom1: | 25 |
| Cto1: | 10 | Cdiam2: | Not Reported |
| Cfrom2: | Not Reported | Cto2: | Not Reported |
| Cdiam3: | Not Reported | Cfrom3: | Not Reported |
| Cto3: | Not Reported | Cbfrom1: | 0 |
| Cbto1: | 2 | Cbsacks1: | 0.10 Cement |
| Cbfrom2: | 2 | Cbto2: | 25 |
| Cbsacks2: | 0.75 Bentonite | Cbfrom3: | Not Reported |
| Cbto3: | Not Reported | Cbsacks3: | Not Reported |
| Cbfrom4: | Not Reported | Cbto4: | Not Reported |
| Cbsacks4: | Not Reported | Cbfrom5: | Not Reported |
| Cbto5: | Not Reported | Cbsacks5: | Not Reported |
| Compname: | Vortex Drilling, Inc. | Compstreet: | 4412 Bluemel Road |
| Compcity: | San Antonio | Compstate: | TX |
| Compzip: | 78240 | Nameassig: | James E. Neal |
| Traineenam: | David Lozano | Tnum: | 59318 |
| Deleted: | 0 | Site id: | TXPLU3000092488 |

---

**AC401**
**SE**
**1/2 - 1 Mile**
**Higher**

**TX WELLS** **TXPLU3000092489**

| | | | |
|---|---|---|---|
| Plugtrackn: | 93913 | | |
| Dateentere: | 25-APR-14 | Ownname: | CITGO Petroleum Corporation |
| Ownstreet: | 1293 Eldridge Parkway,W4019 | Owncity: | Houston |
| Ownstate: | TX | Ownzip: | 77077 |
| Wellstreet: | 1105 Airport Blvd. | | |
| Wellcity: | Austin | Wellzip: | 78702 |
| County: | Travis | | |
| Latitude: | 301542 | | |
| Lat dec: | 30.261666 | | |
| Longitude: | 974135 | | |
| Long dec: | -97.693055 | | |
| Brmod: | Google Earth | | |
| Gn: | 58438 | | |
| Gn1: | 58 | Gn75: | 43 |
| Gn25: | 8 | Ownwellno: | CMW-16 |
| Typewater: | 0 | Typemon: | 1 |
| Typeinj: | 0 | Typedw: | 0 |
| Histdrille: | Not Reported | Histdrllic: | Not Reported |
| Histdatedr: | Not Reported | Histtracki: | Not Reported |
| Histdiamin: | 2 | Histdepth: | 25 |
| Plugdate: | 09-APR-14 | | |
| Plugmethco: | No Data | | |
| Plugopname: | James E. Neal | | |
| Plugoplic: | 4868 | | |
| Plugmeth1: | 0 | Plugmeth2: | 0 |
| Plugmeth3: | 1 | Plugmeth4: | 0 |
| Plugmethot: | 0 | Plugvar: | Not Reported |
| Cdiam1: | 2 | Cfrom1: | 25 |
| Cto1: | 0 | Cdiam2: | Not Reported |
| Cfrom2: | Not Reported | Cto2: | Not Reported |

| | | | |
|---|---|---|---|
| Cdiam3: | Not Reported | Cfrom3: | Not Reported |
| Cto3: | Not Reported | Cbfrom1: | 0 |
| Cbto1: | 2 | Cbsacks1: | 0.10 Cement |
| Cbfrom2: | 2 | Cbto2: | 25 |
| Cbsacks2: | 0.75 Bentonite | Cbfrom3: | Not Reported |
| Cbto3: | Not Reported | Cbsacks3: | Not Reported |
| Cbfrom4: | Not Reported | Cbto4: | Not Reported |
| Cbsacks4: | Not Reported | Cbfrom5: | Not Reported |
| Cbto5: | Not Reported | Cbsacks5: | Not Reported |
| Compname: | Vortex Drilling, Inc. | Compstreet: | 4412 Bluemel Road |
| Compcity: | San Antonio | Compstate: | TX |
| Compzip: | 78240 | Nameassig: | James E. Neal |
| Traineenam: | David Lozano | Tnum: | 59318 |
| Deleted: | 0 | Site id: | TXPLU3000092489 |

---

**AC402**
**SE**
**1/2 - 1 Mile**
**Higher**

**TX WELLS** **TXPLU3000092486**

| | | | |
|---|---|---|---|
| Plugtrackn: | 93910 | | |
| Dateentere: | 25-APR-14 | Ownname: | CITGO Petroleum Corporation |
| Ownstreet: | 1293 Eldridge Parkway,W4019 | Owncity: | Houston |
| Ownstate: | TX | Ownzip: | 77077 |
| Wellstreet: | 1105 Airport Blvd. | | |
| Wellcity: | Austin | Wellzip: | 78702 |
| County: | Travis | | |
| Latitude: | 301542 | | |
| Lat dec: | 30.261666 | | |
| Longitude: | 974135 | | |
| Long dec: | -97.693055 | | |
| Brmod: | Google Earth | | |
| Gn: | 58438 | | |
| Gn1: | 58 | Gn75: | 43 |
| Gn25: | 8 | Ownwellno: | SV-2 |
| Typewater: | 0 | Typemon: | 1 |
| Typeinj: | 0 | Typedw: | 0 |
| Histdrille: | Not Reported | Histdrllic: | Not Reported |
| Histdatedr: | Not Reported | Histtracki: | Not Reported |
| Histdiamin: | 2 | Histdepth: | 25 |
| Plugdate: | 09-APR-14 | | |
| Plugmethco: | No Data | | |
| Plugopname: | James E. Neal | | |
| Plugoplic: | 4868 | | |
| Plugmeth1: | 0 | Plugmeth2: | 0 |
| Plugmeth3: | 1 | Plugmeth4: | 0 |
| Plugmethot: | 0 | Plugvar: | Not Reported |
| Cdiam1: | 2 | Cfrom1: | 25 |
| Cto1: | 0 | Cdiam2: | Not Reported |
| Cfrom2: | Not Reported | Cto2: | Not Reported |
| Cdiam3: | Not Reported | Cfrom3: | Not Reported |
| Cto3: | Not Reported | Cbfrom1: | 0 |
| Cbto1: | 2 | Cbsacks1: | 0.10 Cement |
| Cbfrom2: | 2 | Cbto2: | 25 |
| Cbsacks2: | 0.75 Bentonite | Cbfrom3: | Not Reported |
| Cbto3: | Not Reported | Cbsacks3: | Not Reported |
| Cbfrom4: | Not Reported | Cbto4: | Not Reported |
| Cbsacks4: | Not Reported | Cbfrom5: | Not Reported |
| Cbto5: | Not Reported | Cbsacks5: | Not Reported |
| Compname: | Vortex Drilling, Inc. | Compstreet: | 4412 Bluemel Road |

| | | | |
|---|---|---|---|
| Compcity: | San Antonio | Compstate: | TX |
| Compzip: | 78240 | Nameassig: | James E. Neal |
| Traineenam: | David Lozano | Tnum: | 59318 |
| Deleted: | 0 | Site id: | TXPLU3000092486 |

---

**AC403**
**SE**
**1/2 - 1 Mile**
**Higher**

**TX WELLS** **TXPLU3000092487**

| | | | |
|---|---|---|---|
| Plugtrackn: | 93911 | | |
| Dateentere: | 25-APR-14 | Ownname: | CITGO Petroleum Corporation |
| Ownstreet: | 1293 Eldridge Parkway,W4019 | Owncity: | Houston |
| Ownstate: | TX | Ownzip: | 77077 |
| Wellstreet: | 1105 Airport Blvd. | | |
| Wellcity: | Austin | Wellzip: | 78702 |
| County: | Travis | | |
| Latitude: | 301542 | | |
| Lat dec: | 30.261666 | | |
| Longitude: | 974135 | | |
| Long dec: | -97.693055 | | |
| Brmod: | Google Earth | | |
| Gn: | 58438 | | |
| Gn1: | 58 | Gn75: | 43 |
| Gn25: | 8 | Ownwellno: | CMW-9 |
| Typewater: | 0 | Typemon: | 1 |
| Typeinj: | 0 | Typedw: | 0 |
| Histdrille: | Not Reported | Histdrllic: | Not Reported |
| Histdatedr: | Not Reported | Histtracki: | Not Reported |
| Histdiamin: | 2 | Histdepth: | 25 |
| Plugdate: | 09-APR-14 | | |
| Plugmethco: | No Data | | |
| Plugopname: | James E. Neal | | |
| Plugoplic: | 4868 | | |
| Plugmeth1: | 0 | Plugmeth2: | 0 |
| Plugmeth3: | 1 | Plugmeth4: | 0 |
| Plugmethot: | 0 | Plugvar: | Not Reported |
| Cdiam1: | 2 | Cfrom1: | 25 |
| Cto1: | 12 | Cdiam2: | Not Reported |
| Cfrom2: | Not Reported | Cto2: | Not Reported |
| Cdiam3: | Not Reported | Cfrom3: | Not Reported |
| Cto3: | Not Reported | Cbfrom1: | 0 |
| Cbto1: | 2 | Cbsacks1: | 0.10 Cement |
| Cbfrom2: | 2 | Cbto2: | 25 |
| Cbsacks2: | 0.75 Bentonite | Cbfrom3: | Not Reported |
| Cbto3: | Not Reported | Cbsacks3: | Not Reported |
| Cbfrom4: | Not Reported | Cbto4: | Not Reported |
| Cbsacks4: | Not Reported | Cbfrom5: | Not Reported |
| Cbto5: | Not Reported | Cbsacks5: | Not Reported |
| Compname: | Vortex Drilling, Inc. | Compstreet: | 4412 Bluemel Road |
| Compcity: | San Antonio | Compstate: | TX |
| Compzip: | 78240 | Nameassig: | James E. Neal |
| Traineenam: | David Lozano | Tnum: | 59318 |
| Deleted: | 0 | Site id: | TXPLU3000092487 |

| Map ID<br>Direction<br>Distance<br>Elevation | Database | EDR ID Number |
|---|---|---|
| **AC404**<br>**SE**<br>**1/2 - 1 Mile**<br>**Higher** | **TX WELLS** | **TXPLU3000092490** |

| | | | |
|---|---|---|---|
| Plugtrackn: | 93914 | | |
| Dateentere: | 25-APR-14 | Ownname: | CITGO Petroleum Corporation |
| Ownstreet: | 1293 Eldridge Parkway,W4019 | Owncity: | Houston |
| Ownstate: | TX | Ownzip: | 77077 |
| Wellstreet: | 1105 Airport Blvd. | | |
| Wellcity: | Austin | Wellzip: | 78702 |
| County: | Travis | | |
| Latitude: | 301542 | | |
| Lat dec: | 30.261666 | | |
| Longitude: | 974135 | | |
| Long dec: | -97.693055 | | |
| Brmod: | Google Earth | | |
| Gn: | 58438 | | |
| Gn1: | 58 | Gn75: | 43 |
| Gn25: | 8 | Ownwellno: | SV-6 |
| Typewater: | 0 | Typemon: | 1 |
| Typeinj: | 0 | Typedw: | 0 |
| Histdrille: | Not Reported | Histdrllic: | Not Reported |
| Histdatedr: | Not Reported | Histtracki: | Not Reported |
| Histdiamin: | 2 | Histdepth: | 25 |
| Plugdate: | 09-APR-14 | | |
| Plugmethco: | No Data | | |
| Plugopname: | James E. Neal | | |
| Plugoplic: | 4868 | | |
| Plugmeth1: | 0 | Plugmeth2: | 0 |
| Plugmeth3: | 1 | Plugmeth4: | 0 |
| Plugmethot: | 0 | Plugvar: | Not Reported |
| Cdiam1: | 2 | Cfrom1: | 25 |
| Cto1: | 15 | Cdiam2: | Not Reported |
| Cfrom2: | Not Reported | Cto2: | Not Reported |
| Cdiam3: | Not Reported | Cfrom3: | Not Reported |
| Cto3: | Not Reported | Cbfrom1: | 0 |
| Cbto1: | 2 | Cbsacks1: | 0.10 Cement |
| Cbfrom2: | 2 | Cbto2: | 25 |
| Cbsacks2: | 0.75 Bentonite | Cbfrom3: | Not Reported |
| Cbto3: | Not Reported | Cbsacks3: | Not Reported |
| Cbfrom4: | Not Reported | Cbto4: | Not Reported |
| Cbsacks4: | Not Reported | Cbfrom5: | Not Reported |
| Cbto5: | Not Reported | Cbsacks5: | Not Reported |
| Compname: | Vortex Drilling, Inc. | Compstreet: | 4412 Bluemel Road |
| Compcity: | San Antonio | Compstate: | TX |
| Compzip: | 78240 | Nameassig: | James E. Neal |
| Traineenam: | David Lozano | Tnum: | 59318 |
| Deleted: | 0 | Site id: | TXPLU3000092490 |

| | | |
|---|---|---|
| **AC405**<br>**SE**<br>**1/2 - 1 Mile**<br>**Higher** | **TX WELLS** | **TXPLU3000092493** |

| | | | |
|---|---|---|---|
| Plugtrackn: | 93917 | | |
| Dateentere: | 25-APR-14 | Ownname: | CITGO Petroleum Corporation |
| Ownstreet: | 1293 Eldridge Parkway,W4019 | Owncity: | Houston |
| Ownstate: | TX | Ownzip: | 77077 |
| Wellstreet: | 1105 Airport Blvd. | | |
| Wellcity: | Austin | Wellzip: | 78702 |
| County: | Travis | | |
| Latitude: | 301542 | | |
| Lat dec: | 30.261666 | | |
| Longitude: | 974135 | | |
| Long dec: | -97.693055 | | |
| Brmod: | Google Earth | | |
| Gn: | 58438 | | |
| Gn1: | 58 | Gn75: | 43 |
| Gn25: | 8 | Ownwellno: | AMW-1 |
| Typewater: | 0 | Typemon: | 1 |
| Typeinj: | 0 | Typedw: | 0 |
| Histdrille: | Not Reported | Histdrllic: | Not Reported |
| Histdatedr: | Not Reported | Histtracki: | Not Reported |
| Histdiamin: | 2 | Histdepth: | 25 |
| Plugdate: | 09-APR-14 | | |
| Plugmethco: | No Data | | |
| Plugopname: | James E. Neal | | |
| Plugoplic: | 4868 | | |
| Plugmeth1: | 0 | Plugmeth2: | 0 |
| Plugmeth3: | 1 | Plugmeth4: | 0 |
| Plugmethot: | 0 | Plugvar: | Not Reported |
| Cdiam1: | 2 | Cfrom1: | 25 |
| Cto1: | 20 | Cdiam2: | Not Reported |
| Cfrom2: | Not Reported | Cto2: | Not Reported |
| Cdiam3: | Not Reported | Cfrom3: | Not Reported |
| Cto3: | Not Reported | Cbfrom1: | 0 |
| Cbto1: | 2 | Cbsacks1: | 0.10 Cement |
| Cbfrom2: | 2 | Cbto2: | 25 |
| Cbsacks2: | 0.75 Bentonite | Cbfrom3: | Not Reported |
| Cbto3: | Not Reported | Cbsacks3: | Not Reported |
| Cbfrom4: | Not Reported | Cbto4: | Not Reported |
| Cbsacks4: | Not Reported | Cbfrom5: | Not Reported |
| Cbto5: | Not Reported | Cbsacks5: | Not Reported |
| Compname: | Vortex Drilling, Inc. | Compstreet: | 4412 Bluemel Road |
| Compcity: | San Antonio | Compstate: | TX |
| Compzip: | 78240 | Nameassig: | James E. Neal |
| Traineenam: | David Lozano | Tnum: | 59318 |
| Deleted: | 0 | Site id: | TXPLU3000092493 |

---

**AC406**
**SE**
**1/2 - 1 Mile**
**Higher**

**TX WELLS** **TXPLU3000092494**

| | | | |
|---|---|---|---|
| Plugtrackn: | 93918 | | |
| Dateentere: | 25-APR-14 | Ownname: | CITGO Petroleum Corporation |
| Ownstreet: | 1293 Eldridge Parkway,W4019 | Owncity: | Houston |
| Ownstate: | TX | Ownzip: | 77077 |
| Wellstreet: | 1105 Airport Blvd. | | |
| Wellcity: | Austin | Wellzip: | 78702 |
| County: | Travis | | |
| Latitude: | 301542 | | |
| Lat dec: | 30.261666 | | |
| Longitude: | 974135 | | |

| | | | |
|---|---|---|---|
| Long dec: | -97.693055 | | |
| Brmod: | Google Earth | | |
| Gn: | 58438 | | |
| Gn1: | 58 | Gn75: | 43 |
| Gn25: | 8 | Ownwellno: | AMW-2 |
| Typewater: | 0 | Typemon: | 1 |
| Typeinj: | 0 | Typedw: | 0 |
| Histdrille: | Not Reported | Histdrllic: | Not Reported |
| Histdatedr: | Not Reported | Histtracki: | Not Reported |
| Histdiamin: | 2 | Histdepth: | 25 |
| Plugdate: | 09-APR-14 | | |
| Plugmethco: | No Data | | |
| Plugopname: | James E. Neal | | |
| Plugoplic: | 4868 | | |
| Plugmeth1: | 0 | Plugmeth2: | 0 |
| Plugmeth3: | 1 | Plugmeth4: | 0 |
| Plugmethot: | 0 | Plugvar: | Not Reported |
| Cdiam1: | 2 | Cfrom1: | 25 |
| Cto1: | 10 | Cdiam2: | Not Reported |
| Cfrom2: | Not Reported | Cto2: | Not Reported |
| Cdiam3: | Not Reported | Cfrom3: | Not Reported |
| Cto3: | Not Reported | Cbfrom1: | 0 |
| Cbto1: | 2 | Cbsacks1: | 0.10 Cement |
| Cbfrom2: | 2 | Cbto2: | 25 |
| Cbsacks2: | 0.75 Bentonite | Cbfrom3: | Not Reported |
| Cbto3: | Not Reported | Cbsacks3: | Not Reported |
| Cbfrom4: | Not Reported | Cbto4: | Not Reported |
| Cbsacks4: | Not Reported | Cbfrom5: | Not Reported |
| Cbto5: | Not Reported | Cbsacks5: | Not Reported |
| Compname: | Vortex Drilling, Inc. | Compstreet: | 4412 Bluemel Road |
| Compcity: | San Antonio | Compstate: | TX |
| Compzip: | 78240 | Nameassig: | James E. Neal |
| Traineenam: | David Lozano | Tnum: | 59318 |
| Deleted: | 0 | Site id: | TXPLU3000092494 |

---

**AC407**
**SE**
**1/2 - 1 Mile**
**Higher**

**TX WELLS** **TXPLU3000092491**

| | | | |
|---|---|---|---|
| Plugtrackn: | 93915 | | |
| Dateentere: | 25-APR-14 | Ownname: | CITGO Petroleum Corporation |
| Ownstreet: | 1293 Eldridge Parkway,W4019 | Owncity: | Houston |
| Ownstate: | TX | Ownzip: | 77077 |
| Wellstreet: | 1105 Airport Blvd. | | |
| Wellcity: | Austin | Wellzip: | 78702 |
| County: | Travis | | |
| Latitude: | 301542 | | |
| Lat dec: | 30.261666 | | |
| Longitude: | 974135 | | |
| Long dec: | -97.693055 | | |
| Brmod: | Google Earth | | |
| Gn: | 58438 | | |
| Gn1: | 58 | Gn75: | 43 |
| Gn25: | 8 | Ownwellno: | SV-7 |
| Typewater: | 0 | Typemon: | 1 |
| Typeinj: | 0 | Typedw: | 0 |
| Histdrille: | Not Reported | Histdrllic: | Not Reported |
| Histdatedr: | Not Reported | Histtracki: | Not Reported |
| Histdiamin: | 2 | Histdepth: | 25 |

| | | | |
|---|---|---|---|
| Plugdate: | 09-APR-14 | | |
| Plugmethco: | No Data | | |
| Plugopname: | James E. Neal | | |
| Plugoplic: | 4868 | | |
| Plugmeth1: | 0 | Plugmeth2: | 0 |
| Plugmeth3: | 1 | Plugmeth4: | 0 |
| Plugmethot: | 0 | Plugvar: | Not Reported |
| Cdiam1: | 2 | Cfrom1: | 25 |
| Cto1: | 20 | Cdiam2: | Not Reported |
| Cfrom2: | Not Reported | Cto2: | Not Reported |
| Cdiam3: | Not Reported | Cfrom3: | Not Reported |
| Cto3: | Not Reported | Cbfrom1: | 0 |
| Cbto1: | 2 | Cbsacks1: | 0.10 Cement |
| Cbfrom2: | 2 | Cbto2: | 25 |
| Cbsacks2: | 0.75 Bentonite | Cbfrom3: | Not Reported |
| Cbto3: | Not Reported | Cbsacks3: | Not Reported |
| Cbfrom4: | Not Reported | Cbto4: | Not Reported |
| Cbsacks4: | Not Reported | Cbfrom5: | Not Reported |
| Cbto5: | Not Reported | Cbsacks5: | Not Reported |
| Compname: | Vortex Drilling, Inc. | Compstreet: | 4412 Bluemel Road |
| Compcity: | San Antonio | Compstate: | TX |
| Compzip: | 78240 | Nameassig: | James E. Neal |
| Traineenam: | David Lozano | Tnum: | 59318 |
| Deleted: | 0 | Site id: | TXPLU3000092491 |

---

**AC408**
**SE**
**1/2 - 1 Mile**
**Higher**

**TX WELLS** **TXPLU3000092492**

| | | | |
|---|---|---|---|
| Plugtrackn: | 93916 | | |
| Dateentere: | 25-APR-14 | Ownname: | CITGO Petroleum Corporation |
| Ownstreet: | 1293 Eldridge Parkway,W4019 | Owncity: | Houston |
| Ownstate: | TX | Ownzip: | 77077 |
| Wellstreet: | 1105 Airport Blvd. | | |
| Wellcity: | Austin | Wellzip: | 78702 |
| County: | Travis | | |
| Latitude: | 301542 | | |
| Lat dec: | 30.261666 | | |
| Longitude: | 974135 | | |
| Long dec: | -97.693055 | | |
| Brmod: | Google Earth | | |
| Gn: | 58438 | | |
| Gn1: | 58 | Gn75: | 43 |
| Gn25: | 8 | Ownwellno: | SV-1 |
| Typewater: | 0 | Typemon: | 1 |
| Typeinj: | 0 | Typedw: | 0 |
| Histdrille: | Not Reported | Histdrllic: | Not Reported |
| Histdatedr: | Not Reported | Histtracki: | Not Reported |
| Histdiamin: | 2 | Histdepth: | 25 |
| Plugdate: | 09-APR-14 | | |
| Plugmethco: | No Data | | |
| Plugopname: | James E. Neal | | |
| Plugoplic: | 4868 | | |
| Plugmeth1: | 0 | Plugmeth2: | 0 |
| Plugmeth3: | 1 | Plugmeth4: | 0 |
| Plugmethot: | 0 | Plugvar: | Not Reported |
| Cdiam1: | 2 | Cfrom1: | 25 |
| Cto1: | 0 | Cdiam2: | Not Reported |
| Cfrom2: | Not Reported | Cto2: | Not Reported |

| | | | |
|---|---|---|---|
| Cdiam3: | Not Reported | Cfrom3: | Not Reported |
| Cto3: | Not Reported | Cbfrom1: | 0 |
| Cbto1: | 2 | Cbsacks1: | 0.10 Cement |
| Cbfrom2: | 2 | Cbto2: | 25 |
| Cbsacks2: | 0.75 Bentonite | Cbfrom3: | Not Reported |
| Cbto3: | Not Reported | Cbsacks3: | Not Reported |
| Cbfrom4: | Not Reported | Cbto4: | Not Reported |
| Cbsacks4: | Not Reported | Cbfrom5: | Not Reported |
| Cbto5: | Not Reported | Cbsacks5: | Not Reported |
| Compname: | Vortex Drilling, Inc. | Compstreet: | 4412 Bluemel Road |
| Compcity: | San Antonio | Compstate: | TX |
| Compzip: | 78240 | Nameassig: | James E. Neal |
| Traineenam: | David Lozano | Tnum: | 59318 |
| Deleted: | 0 | Site id: | TXPLU3000092492 |

---

**AC409**
**SE**
**1/2 - 1 Mile**
**Higher**

**TX WELLS** **TXPLU3000092478**

| | | | |
|---|---|---|---|
| Plugtrackn: | 93902 | | |
| Dateentere: | 25-APR-14 | Ownname: | CITGO Petroleum Corporation |
| Ownstreet: | 1293 Eldridge Parkway,W4019 | Owncity: | Houston |
| Ownstate: | TX | Ownzip: | 77077 |
| Wellstreet: | 1105 Airport Blvd. | | |
| Wellcity: | Austin | Wellzip: | 78702 |
| County: | Travis | | |
| Latitude: | 301542 | | |
| Lat dec: | 30.261666 | | |
| Longitude: | 974135 | | |
| Long dec: | -97.693055 | | |
| Brmod: | Google Earth | | |
| Gn: | 58438 | | |
| Gn1: | 58 | Gn75: | 43 |
| Gn25: | 8 | Ownwellno: | CMW-22 |
| Typewater: | 0 | Typemon: | 1 |
| Typeinj: | 0 | Typedw: | 0 |
| Histdrille: | Not Reported | Histdrllic: | Not Reported |
| Histdatedr: | Not Reported | Histtracki: | Not Reported |
| Histdiamin: | 2 | Histdepth: | 25 |
| Plugdate: | 09-APR-14 | | |
| Plugmethco: | No Data | | |
| Plugopname: | James E. Neal | | |
| Plugoplic: | 4868 | | |
| Plugmeth1: | 0 | Plugmeth2: | 0 |
| Plugmeth3: | 1 | Plugmeth4: | 0 |
| Plugmethot: | 0 | Plugvar: | Not Reported |
| Cdiam1: | 2 | Cfrom1: | 25 |
| Cto1: | 5 | Cdiam2: | Not Reported |
| Cfrom2: | Not Reported | Cto2: | Not Reported |
| Cdiam3: | Not Reported | Cfrom3: | Not Reported |
| Cto3: | Not Reported | Cbfrom1: | 0 |
| Cbto1: | 2 | Cbsacks1: | 0.10 Cement |
| Cbfrom2: | 2 | Cbto2: | 25 |
| Cbsacks2: | 0.75 Bentonite | Cbfrom3: | Not Reported |
| Cbto3: | Not Reported | Cbsacks3: | Not Reported |
| Cbfrom4: | Not Reported | Cbto4: | Not Reported |
| Cbsacks4: | Not Reported | Cbfrom5: | Not Reported |
| Cbto5: | Not Reported | Cbsacks5: | Not Reported |
| Compname: | Vortex Drilling, Inc. | Compstreet: | 4412 Bluemel Road |

| | | | |
|---|---|---|---|
| Compcity: | San Antonio | Compstate: | TX |
| Compzip: | 78240 | Nameassig: | James E. Neal |
| Traineenam: | David Lozano | Tnum: | 59318 |
| Deleted: | 0 | Site id: | TXPLU3000092478 |

---

**AC410**
**SE**
**1/2 - 1 Mile**
**Higher**

**TX WELLS** **TXPLU3000092480**

| | | | |
|---|---|---|---|
| Plugtrackn: | 93904 | | |
| Dateentere: | 25-APR-14 | Ownname: | CITGO Petroleum Corporation |
| Ownstreet: | 1293 Eldridge Parkway,W4019 | Owncity: | Houston |
| Ownstate: | TX | Ownzip: | 77077 |
| Wellstreet: | 1105 Airport Blvd. | | |
| Wellcity: | Austin | Wellzip: | 78702 |
| County: | Travis | | |
| Latitude: | 301542 | | |
| Lat dec: | 30.261666 | | |
| Longitude: | 974135 | | |
| Long dec: | -97.693055 | | |
| Brmod: | Google Earth | | |
| Gn: | 58438 | | |
| Gn1: | 58 | Gn75: | 43 |
| Gn25: | 8 | Ownwellno: | SV-5 |
| Typewater: | 0 | Typemon: | 1 |
| Typeinj: | 0 | Typedw: | 0 |
| Histdrille: | Not Reported | Histdrllic: | Not Reported |
| Histdatedr: | Not Reported | Histtracki: | Not Reported |
| Histdiamin: | 2 | Histdepth: | 25 |
| Plugdate: | 09-APR-14 | | |
| Plugmethco: | No Data | | |
| Plugopname: | James E. Neal | | |
| Plugoplic: | 4868 | | |
| Plugmeth1: | 0 | Plugmeth2: | 0 |
| Plugmeth3: | 1 | Plugmeth4: | 0 |
| Plugmethot: | 0 | Plugvar: | Not Reported |
| Cdiam1: | 2 | Cfrom1: | 25 |
| Cto1: | 0 | Cdiam2: | Not Reported |
| Cfrom2: | Not Reported | Cto2: | Not Reported |
| Cdiam3: | Not Reported | Cfrom3: | Not Reported |
| Cto3: | Not Reported | Cbfrom1: | 0 |
| Cbto1: | 2 | Cbsacks1: | 0.10 Cement |
| Cbfrom2: | 2 | Cbto2: | 25 |
| Cbsacks2: | 0.75 Bentonite | Cbfrom3: | Not Reported |
| Cbto3: | Not Reported | Cbsacks3: | Not Reported |
| Cbfrom4: | Not Reported | Cbto4: | Not Reported |
| Cbsacks4: | Not Reported | Cbfrom5: | Not Reported |
| Cbto5: | Not Reported | Cbsacks5: | Not Reported |
| Compname: | Vortex Drilling, Inc. | Compstreet: | 4412 Bluemel Road |
| Compcity: | San Antonio | Compstate: | TX |
| Compzip: | 78240 | Nameassig: | James E. Neal |
| Traineenam: | David Lozano | Tnum: | 59318 |
| Deleted: | 0 | Site id: | TXPLU3000092480 |

| Map ID<br>Direction<br>Distance<br>Elevation | Database | EDR ID Number |
|---|---|---|
| **AC411**<br>**SE**<br>**1/2 - 1 Mile**<br>**Higher** | **TX WELLS** | **TXPLU3000092476** |

| | | | |
|---|---|---|---|
| Plugtrackn: | 93900 | | |
| Dateentere: | 25-APR-14 | Ownname: | CITGO Petroleum Corporation |
| Ownstreet: | 1293 Eldridge Parkway,W4019 | Owncity: | Houston |
| Ownstate: | TX | Ownzip: | 77077 |
| Wellstreet: | 1105 Airport Blvd. | | |
| Wellcity: | Austin | Wellzip: | 78702 |
| County: | Travis | | |
| Latitude: | 301542 | | |
| Lat dec: | 30.261666 | | |
| Longitude: | 974135 | | |
| Long dec: | -97.693055 | | |
| Brmod: | Google Earth | | |
| Gn: | 58438 | | |
| Gn1: | 58 | Gn75: | 43 |
| Gn25: | 8 | Ownwellno: | SP-2 |
| Typewater: | 0 | Typemon: | 1 |
| Typeinj: | 0 | Typedw: | 0 |
| Histdrille: | Not Reported | Histdrllic: | Not Reported |
| Histdatedr: | Not Reported | Histtracki: | Not Reported |
| Histdiamin: | 2 | Histdepth: | 25 |
| Plugdate: | 09-APR-14 | | |
| Plugmethco: | No Data | | |
| Plugopname: | James E. Neal | | |
| Plugoplic: | 4868 | | |
| Plugmeth1: | 0 | Plugmeth2: | 0 |
| Plugmeth3: | 1 | Plugmeth4: | 0 |
| Plugmethot: | 0 | Plugvar: | Not Reported |
| Cdiam1: | 2 | Cfrom1: | 25 |
| Cto1: | 0 | Cdiam2: | Not Reported |
| Cfrom2: | Not Reported | Cto2: | Not Reported |
| Cdiam3: | Not Reported | Cfrom3: | Not Reported |
| Cto3: | Not Reported | Cbfrom1: | 0 |
| Cbto1: | 2 | Cbsacks1: | 0.10 Cement |
| Cbfrom2: | 2 | Cbto2: | 25 |
| Cbsacks2: | 0.75 Bentonite | Cbfrom3: | Not Reported |
| Cbto3: | Not Reported | Cbsacks3: | Not Reported |
| Cbfrom4: | Not Reported | Cbto4: | Not Reported |
| Cbsacks4: | Not Reported | Cbfrom5: | Not Reported |
| Cbto5: | Not Reported | Cbsacks5: | Not Reported |
| Compname: | Vortex Drilling, Inc. | Compstreet: | 4412 Bluemel Road |
| Compcity: | San Antonio | Compstate: | TX |
| Compzip: | 78240 | Nameassig: | James E. Neal |
| Traineenam: | David Lozano | Tnum: | 59318 |
| Deleted: | 0 | Site id: | TXPLU3000092476 |

| | | |
|---|---|---|
| **AC412**<br>**SE**<br>**1/2 - 1 Mile**<br>**Higher** | **TX WELLS** | **TXPLU3000092477** |

| | | | |
|---|---|---|---|
| Plugtrackn: | 93901 | | |
| Dateentere: | 25-APR-14 | Ownname: | CITGO Petroleum Corporation |
| Ownstreet: | 1293 Eldridge Parkway,W4019 | Owncity: | Houston |
| Ownstate: | TX | Ownzip: | 77077 |
| Wellstreet: | 1105 Airport Blvd. | | |
| Wellcity: | Austin | Wellzip: | 78702 |
| County: | Travis | | |
| Latitude: | 301542 | | |
| Lat dec: | 30.261666 | | |
| Longitude: | 974135 | | |
| Long dec: | -97.693055 | | |
| Brmod: | Google Earth | | |
| Gn: | 58438 | | |
| Gn1: | 58 | Gn75: | 43 |
| Gn25: | 8 | Ownwellno: | SP-1 |
| Typewater: | 0 | Typemon: | 1 |
| Typeinj: | 0 | Typedw: | 0 |
| Histdrille: | Not Reported | Histdrllic: | Not Reported |
| Histdatedr: | Not Reported | Histtracki: | Not Reported |
| Histdiamin: | 2 | Histdepth: | 25 |
| Plugdate: | 09-APR-14 | | |
| Plugmethco: | No Data | | |
| Plugopname: | James E. Neal | | |
| Plugoplic: | 4868 | | |
| Plugmeth1: | 0 | Plugmeth2: | 0 |
| Plugmeth3: | 1 | Plugmeth4: | 0 |
| Plugmethot: | 0 | Plugvar: | Not Reported |
| Cdiam1: | 2 | Cfrom1: | 25 |
| Cto1: | 2 | Cdiam2: | Not Reported |
| Cfrom2: | Not Reported | Cto2: | Not Reported |
| Cdiam3: | Not Reported | Cfrom3: | Not Reported |
| Cto3: | Not Reported | Cbfrom1: | 0 |
| Cbto1: | 2 | Cbsacks1: | 0.10 Cement |
| Cbfrom2: | 2 | Cbto2: | 25 |
| Cbsacks2: | 0.75 Bentonite | Cbfrom3: | Not Reported |
| Cbto3: | Not Reported | Cbsacks3: | Not Reported |
| Cbfrom4: | Not Reported | Cbto4: | Not Reported |
| Cbsacks4: | Not Reported | Cbfrom5: | Not Reported |
| Cbto5: | Not Reported | Cbsacks5: | Not Reported |
| Compname: | Vortex Drilling, Inc. | Compstreet: | 4412 Bluemel Road |
| Compcity: | San Antonio | Compstate: | TX |
| Compzip: | 78240 | Nameassig: | James E. Neal |
| Traineenam: | David Lozano | Tnum: | 59318 |
| Deleted: | 0 | Site id: | TXPLU3000092477 |

---

**AC413**
**SE**
**1/2 - 1 Mile**
**Higher**

**TX WELLS** **TXPLU3000092481**

| | | | |
|---|---|---|---|
| Plugtrackn: | 93905 | | |
| Dateentere: | 25-APR-14 | Ownname: | CITGO Petroleum Corporation |
| Ownstreet: | 1293 Eldridge Parkway,W4019 | Owncity: | Houston |
| Ownstate: | TX | Ownzip: | 77077 |
| Wellstreet: | 1105 Airport Blvd. | | |
| Wellcity: | Austin | Wellzip: | 78702 |
| County: | Travis | | |
| Latitude: | 301542 | | |
| Lat dec: | 30.261666 | | |
| Longitude: | 974135 | | |

| | | | |
|---|---|---|---|
| Long dec: | -97.693055 | | |
| Brmod: | Google Earth | | |
| Gn: | 58438 | | |
| Gn1: | 58 | Gn75: | 43 |
| Gn25: | 8 | Ownwellno: | SV-4 |
| Typewater: | 0 | Typemon: | 1 |
| Typeinj: | 0 | Typedw: | 0 |
| Histdrille: | Not Reported | Histdrllic: | Not Reported |
| Histdatedr: | Not Reported | Histtracki: | Not Reported |
| Histdiamin: | 2 | Histdepth: | 25 |
| Plugdate: | 09-APR-14 | | |
| Plugmethco: | No Data | | |
| Plugopname: | James E. Neal | | |
| Plugoplic: | 4868 | | |
| Plugmeth1: | 0 | Plugmeth2: | 0 |
| Plugmeth3: | 1 | Plugmeth4: | 0 |
| Plugmethot: | 0 | Plugvar: | Not Reported |
| Cdiam1: | 2 | Cfrom1: | 25 |
| Cto1: | 0 | Cdiam2: | Not Reported |
| Cfrom2: | Not Reported | Cto2: | Not Reported |
| Cdiam3: | Not Reported | Cfrom3: | Not Reported |
| Cto3: | Not Reported | Cbfrom1: | 0 |
| Cbto1: | 2 | Cbsacks1: | 0.10 Cement |
| Cbfrom2: | 2 | Cbto2: | 25 |
| Cbsacks2: | 0.75 Bentonite | Cbfrom3: | Not Reported |
| Cbto3: | Not Reported | Cbsacks3: | Not Reported |
| Cbfrom4: | Not Reported | Cbto4: | Not Reported |
| Cbsacks4: | Not Reported | Cbfrom5: | Not Reported |
| Cbto5: | Not Reported | Cbsacks5: | Not Reported |
| Compname: | Vortex Drilling, Inc. | Compstreet: | 4412 Bluemel Road |
| Compcity: | San Antonio | Compstate: | TX |
| Compzip: | 78240 | Nameassig: | James E. Neal |
| Traineenam: | David Lozano | Tnum: | 59318 |
| Deleted: | 0 | Site id: | TXPLU3000092481 |

---

**AC414**
**SE**
**1/2 - 1 Mile**
**Higher**

**TX WELLS** **TXPLU3000092484**

| | | | |
|---|---|---|---|
| Plugtrackn: | 93908 | | |
| Dateentere: | 25-APR-14 | Ownname: | CITGO Petroleum Corporation |
| Ownstreet: | 1293 Eldridge Parkway,W4019 | Owncity: | Houston |
| Ownstate: | TX | Ownzip: | 77077 |
| Wellstreet: | 1105 Airport Blvd. | | |
| Wellcity: | Austin | Wellzip: | 78702 |
| County: | Travis | | |
| Latitude: | 301542 | | |
| Lat dec: | 30.261666 | | |
| Longitude: | 974135 | | |
| Long dec: | -97.693055 | | |
| Brmod: | Google Earth | | |
| Gn: | 58438 | | |
| Gn1: | 58 | Gn75: | 43 |
| Gn25: | 8 | Ownwellno: | SV-3 |
| Typewater: | 0 | Typemon: | 1 |
| Typeinj: | 0 | Typedw: | 0 |
| Histdrille: | Not Reported | Histdrllic: | Not Reported |
| Histdatedr: | Not Reported | Histtracki: | Not Reported |
| Histdiamin: | 2 | Histdepth: | 25 |

| | | | |
|---|---|---|---|
| Plugdate: | 09-APR-14 | | |
| Plugmethco: | No Data | | |
| Plugopname: | James E. Neal | | |
| Plugoplic: | 4868 | | |
| Plugmeth1: | 0 | Plugmeth2: | 0 |
| Plugmeth3: | 1 | Plugmeth4: | 0 |
| Plugmethot: | 0 | Plugvar: | Not Reported |
| Cdiam1: | 2 | Cfrom1: | 25 |
| Cto1: | 0 | Cdiam2: | Not Reported |
| Cfrom2: | Not Reported | Cto2: | Not Reported |
| Cdiam3: | Not Reported | Cfrom3: | Not Reported |
| Cto3: | Not Reported | Cbfrom1: | 0 |
| Cbto1: | 2 | Cbsacks1: | 0.10 Cement |
| Cbfrom2: | 2 | Cbto2: | 25 |
| Cbsacks2: | 0.75 Bentonite | Cbfrom3: | Not Reported |
| Cbto3: | Not Reported | Cbsacks3: | Not Reported |
| Cbfrom4: | Not Reported | Cbto4: | Not Reported |
| Cbsacks4: | Not Reported | Cbfrom5: | Not Reported |
| Cbto5: | Not Reported | Cbsacks5: | Not Reported |
| Compname: | Vortex Drilling, Inc. | Compstreet: | 4412 Bluemel Road |
| Compcity: | San Antonio | Compstate: | TX |
| Compzip: | 78240 | Nameassig: | James E. Neal |
| Traineenam: | David Lozano | Tnum: | 59318 |
| Deleted: | 0 | Site id: | TXPLU3000092484 |

---

**AC415**
**SE**
**1/2 - 1 Mile**
**Higher**

**TX WELLS** **TXPLU3000092485**

| | | | |
|---|---|---|---|
| Plugtrackn: | 93909 | | |
| Dateentere: | 25-APR-14 | Ownname: | CITGO Petroleum Corporation |
| Ownstreet: | 1293 Eldridge Parkway,W4019 | Owncity: | Houston |
| Ownstate: | TX | Ownzip: | 77077 |
| Wellstreet: | 1105 Airport Blvd. | | |
| Wellcity: | Austin | Wellzip: | 78702 |
| County: | Travis | | |
| Latitude: | 301542 | | |
| Lat dec: | 30.261666 | | |
| Longitude: | 974135 | | |
| Long dec: | -97.693055 | | |
| Brmod: | Google Earth | | |
| Gn: | 58438 | | |
| Gn1: | 58 | Gn75: | 43 |
| Gn25: | 8 | Ownwellno: | SV-10 |
| Typewater: | 0 | Typemon: | 1 |
| Typeinj: | 0 | Typedw: | 0 |
| Histdrille: | Not Reported | Histdrllic: | Not Reported |
| Histdatedr: | Not Reported | Histtracki: | Not Reported |
| Histdiamin: | 2 | Histdepth: | 25 |
| Plugdate: | 09-APR-14 | | |
| Plugmethco: | No Data | | |
| Plugopname: | James E. Neal | | |
| Plugoplic: | 4868 | | |
| Plugmeth1: | 0 | Plugmeth2: | 0 |
| Plugmeth3: | 1 | Plugmeth4: | 0 |
| Plugmethot: | 0 | Plugvar: | Not Reported |
| Cdiam1: | 2 | Cfrom1: | 25 |
| Cto1: | 10 | Cdiam2: | Not Reported |
| Cfrom2: | Not Reported | Cto2: | Not Reported |

| | | | |
|---|---|---|---|
| Cdiam3: | Not Reported | Cfrom3: | Not Reported |
| Cto3: | Not Reported | Cbfrom1: | 0 |
| Cbto1: | 2 | Cbsacks1: | 0.10 Cement |
| Cbfrom2: | 2 | Cbto2: | 25 |
| Cbsacks2: | 0.75 Bentonite | Cbfrom3: | Not Reported |
| Cbto3: | Not Reported | Cbsacks3: | Not Reported |
| Cbfrom4: | Not Reported | Cbto4: | Not Reported |
| Cbsacks4: | Not Reported | Cbfrom5: | Not Reported |
| Cbto5: | Not Reported | Cbsacks5: | Not Reported |
| Compname: | Vortex Drilling, Inc. | Compstreet: | 4412 Bluemel Road |
| Compcity: | San Antonio | Compstate: | TX |
| Compzip: | 78240 | Nameassig: | James E. Neal |
| Traineenam: | David Lozano | Tnum: | 59318 |
| Deleted: | 0 | Site id: | TXPLU3000092485 |

---

**AC416**
**SE**
**1/2 - 1 Mile**
**Higher**

**TX WELLS** **TXPLU3000092482**

| | | | |
|---|---|---|---|
| Plugtrackn: | 93906 | | |
| Dateentere: | 25-APR-14 | Ownname: | CITGO Petroleum Corporation |
| Ownstreet: | 1293 Eldridge Parkway,W4019 | Owncity: | Houston |
| Ownstate: | TX | Ownzip: | 77077 |
| Wellstreet: | 1105 Airport Blvd. | | |
| Wellcity: | Austin | Wellzip: | 78702 |
| County: | Travis | | |
| Latitude: | 301542 | | |
| Lat dec: | 30.261666 | | |
| Longitude: | 974135 | | |
| Long dec: | -97.693055 | | |
| Brmod: | Google Earth | | |
| Gn: | 58438 | | |
| Gn1: | 58 | Gn75: | 43 |
| Gn25: | 8 | Ownwellno: | CMW-14 |
| Typewater: | 0 | Typemon: | 1 |
| Typeinj: | 0 | Typedw: | 0 |
| Histdrille: | Not Reported | Histdrllic: | Not Reported |
| Histdatedr: | Not Reported | Histtracki: | Not Reported |
| Histdiamin: | 2 | Histdepth: | 25 |
| Plugdate: | 09-APR-14 | | |
| Plugmethco: | No Data | | |
| Plugopname: | James E. Neal | | |
| Plugoplic: | 4868 | | |
| Plugmeth1: | 0 | Plugmeth2: | 0 |
| Plugmeth3: | 1 | Plugmeth4: | 0 |
| Plugmethot: | 0 | Plugvar: | Not Reported |
| Cdiam1: | 2 | Cfrom1: | 25 |
| Cto1: | 10 | Cdiam2: | Not Reported |
| Cfrom2: | Not Reported | Cto2: | Not Reported |
| Cdiam3: | Not Reported | Cfrom3: | Not Reported |
| Cto3: | Not Reported | Cbfrom1: | 0 |
| Cbto1: | 2 | Cbsacks1: | 0.10 Cement |
| Cbfrom2: | 2 | Cbto2: | 25 |
| Cbsacks2: | 0.75 Bentonite | Cbfrom3: | Not Reported |
| Cbto3: | Not Reported | Cbsacks3: | Not Reported |
| Cbfrom4: | Not Reported | Cbto4: | Not Reported |
| Cbsacks4: | Not Reported | Cbfrom5: | Not Reported |
| Cbto5: | Not Reported | Cbsacks5: | Not Reported |
| Compname: | Vortex Drilling, Inc. | Compstreet: | 4412 Bluemel Road |

| | | | |
|---|---|---|---|
| Compcity: | San Antonio | Compstate: | TX |
| Compzip: | 78240 | Nameassig: | James E. Neal |
| Traineenam: | David Lozano | Tnum: | 59318 |
| Deleted: | 0 | Site id: | TXPLU3000092482 |

---

**AC417**
**SE**
**1/2 - 1 Mile**
**Higher**

**TX WELLS** **TXPLU3000092483**

| | | | |
|---|---|---|---|
| Plugtrackn: | 93907 | | |
| Dateentere: | 25-APR-14 | Ownname: | CITGO Petroleum Corporation |
| Ownstreet: | 1293 Eldridge Parkway,W4019 | Owncity: | Houston |
| Ownstate: | TX | Ownzip: | 77077 |
| Wellstreet: | 1105 Airport Blvd. | | |
| Wellcity: | Austin | Wellzip: | 78702 |
| County: | Travis | | |
| Latitude: | 301542 | | |
| Lat dec: | 30.261666 | | |
| Longitude: | 974135 | | |
| Long dec: | -97.693055 | | |
| Brmod: | Google Earth | | |
| Gn: | 58438 | | |
| Gn1: | 58 | Gn75: | 43 |
| Gn25: | 8 | Ownwellno: | CMW-24 |
| Typewater: | 0 | Typemon: | 1 |
| Typeinj: | 0 | Typedw: | 0 |
| Histdrille: | Not Reported | Histdrllic: | Not Reported |
| Histdatedr: | Not Reported | Histtracki: | Not Reported |
| Histdiamin: | 2 | Histdepth: | 25 |
| Plugdate: | 09-APR-14 | | |
| Plugmethco: | No Data | | |
| Plugopname: | James E. Neal | | |
| Plugoplic: | 4868 | | |
| Plugmeth1: | 0 | Plugmeth2: | 0 |
| Plugmeth3: | 1 | Plugmeth4: | 0 |
| Plugmethot: | 0 | Plugvar: | Not Reported |
| Cdiam1: | 2 | Cfrom1: | 25 |
| Cto1: | 10 | Cdiam2: | Not Reported |
| Cfrom2: | Not Reported | Cto2: | Not Reported |
| Cdiam3: | Not Reported | Cfrom3: | Not Reported |
| Cto3: | Not Reported | Cbfrom1: | 0 |
| Cbto1: | 2 | Cbsacks1: | 0.10 Cement |
| Cbfrom2: | 2 | Cbto2: | 25 |
| Cbsacks2: | 0.75 Bentonite | Cbfrom3: | Not Reported |
| Cbto3: | Not Reported | Cbsacks3: | Not Reported |
| Cbfrom4: | Not Reported | Cbto4: | Not Reported |
| Cbsacks4: | Not Reported | Cbfrom5: | Not Reported |
| Cbto5: | Not Reported | Cbsacks5: | Not Reported |
| Compname: | Vortex Drilling, Inc. | Compstreet: | 4412 Bluemel Road |
| Compcity: | San Antonio | Compstate: | TX |
| Compzip: | 78240 | Nameassig: | James E. Neal |
| Traineenam: | David Lozano | Tnum: | 59318 |
| Deleted: | 0 | Site id: | TXPLU3000092483 |

| Map ID<br>Direction<br>Distance<br>Elevation | Database | EDR ID Number |
|---|---|---|
| **AD418**<br>**SSE**<br>**1/2 - 1 Mile**<br>**Lower** | **TX WELLS** | **TXDOL2000154261** |

| | | | |
|---|---|---|---|
| Fid: | 154260 | Rec id: | 154253 |
| Edr site i: | 44431 | Owner: | Allied Waste Industries |
| Ownerwell: | MW-5 | | |
| Address: | 111 Congress Avenue 4th Floor | | <br>Austin ,TX78701 |
| Grid: | 58-43-8 | | |
| Waddress: | 1005 Mansell Avenue | | <br>Austin ,TX78702 |
| Lat : | 30° 15 37N | Wcounty: | Travis |
| Long : | 097° 41 44 W | Elevation: | No Data |
| Gpsused: | Map Tech | Typeofwork: | New Well |
| Propuse: | Monitor | Sdate: | Not Reported |
| Completedd: | Not Reported | | |
| Diameter: | 6 in From Surface To 25 ft | | |
| Dmethod: | Not Reported | | |
| Bcompletio: | Not Reported | | |
| Packedfrom: | 13 ft to 25 ft | | |
| Packsize: | 16/30 | | |
| Finterval: | From 0 ft to 11 ft with 2 (#sacks and material) | | |
| Sinterval: | No Data | | |
| Tinterval: | No Data | | |
| Usedmethod: | Hand | Cementedby: | Jim Welch |
| Contaminat: | No Data | Propertyli: | No Data |
| Verrimetho: | No Data | Variance: | No Data |
| Surface: | Alternative Procedure Used | Staticleve: | 19 ft. below land surface on8/19/2004 |
| Flow: | No Data | | |
| Packers: | Bentonite Seal from 11? to 13 ? | | |
| Cementinwe: | No Data | Typepump: | No Data |
| Pumpbowl: | Not Reported | Welltests: | No Data |
| Yield: | Not Reported | | |
| Watertype: | No Data | Stratadept: | No Data |
| Chemicalma: | No Data | Undesirabl: | No |
| Companynam: | Wel-Mat Drilling | Companyadd: | PO Box 5705 |
| Ccitystate: | Alvin , TX 77512 | Licensenum: | 4393 |
| Wsignature: | Willie J Welch | Dsignature: | No Data |
| Regnum: | No Data | | |
| Comments : | No Data | | |
| Site id: | TXDOL2000154261 | | |

---

| | Database | EDR ID Number |
|---|---|---|
| **AD419**<br>**SSE**<br>**1/2 - 1 Mile**<br>**Lower** | **TX WELLS** | **TXPLU3000034807** |

| | | | |
|---|---|---|---|
| Plugtrackn: | 35423 | | |
| Dateentere: | 26-DEC-06 | Ownname: | BFI Waste Systems of NA, Inc |
| Ownstreet: | 251 N FM 1626 | Owncity: | Buda |
| Ownstate: | TX | Ownzip: | 77051 |
| Wellstreet: | 1005 Mansell Avenue | | |
| Wellcity: | Austin | Wellzip: | 78702 |
| County: | Travis | | |
| Latitude: | 301537 | | |
| Lat dec: | 30.260277 | | |
| Longitude: | 974144 | | |

| | | | |
|---|---|---|---|
| Long dec: | -97.695555 | | |
| Brmod: | MapTech | | |
| Gn: | 58438 | | |
| Gn1: | 58 | Gn75: | 43 |
| Gn25: | 8 | Ownwellno: | MW-5 |
| Typewater: | 0 | Typemon: | 1 |
| Typeinj: | 0 | Typedw: | 0 |
| Histdrille: | Wel-Mat Drilling | Histdrllic: | 4393 M |
| Histdatedr: | 19-AUG-04 | Histtracki: | 44431 |
| Histdiamin: | 6 | Histdepth: | 25 |
| Plugdate: | 11-NOV-06 | | |
| Plugmethco: | No Data | | |
| Plugopname: | Jim Welch | | |
| Plugoplic: | 4393 | | |
| Plugmeth1: | 0 | Plugmeth2: | 0 |
| Plugmeth3: | 1 | Plugmeth4: | 0 |
| Plugmethot: | 0 | Plugvar: | Not Reported |
| Cdiam1: | Not Reported | Cfrom1: | Not Reported |
| Cto1: | Not Reported | Cdiam2: | Not Reported |
| Cfrom2: | Not Reported | Cto2: | Not Reported |
| Cdiam3: | Not Reported | Cfrom3: | Not Reported |
| Cto3: | Not Reported | Cbfrom1: | 0 |
| Cbto1: | 25 | Cbsacks1: | 2.5 |
| Cbfrom2: | Not Reported | Cbto2: | Not Reported |
| Cbsacks2: | Not Reported | Cbfrom3: | Not Reported |
| Cbto3: | Not Reported | Cbsacks3: | Not Reported |
| Cbfrom4: | Not Reported | Cbto4: | Not Reported |
| Cbsacks4: | Not Reported | Cbfrom5: | Not Reported |
| Cbto5: | Not Reported | Cbsacks5: | Not Reported |
| Compname: | Wel-Mat Drilling | Compstreet: | PO Box 5705 |
| Compcity: | Alvin | Compstate: | TX |
| Compzip: | 77511 | Nameassig: | Willie J Welch |
| Traineenam: | Lee Welch | Tnum: | 3043 |
| Deleted: | 0 | Site id: | TXPLU3000034807 |

---

**AD420**
**SSE** **TX WELLS** **TXMON3000043493**
**1/2 - 1 Mile**
**Lower**

| | | | |
|---|---|---|---|
| Dateentere: | 07-SEP-04 | Ownname: | Allied Waste Industries |
| Ownstreet: | 111 Congress Avenue 4th Floor | | |
| Owncity: | Austin | Ownstate: | TX |
| Ownzip: | 78701 | County: | Travis |
| Wellstreet: | 1005 Mansell Avenue | | |
| Wellcity: | Austin | Wellzip: | 78702 |
| Own: | MW-5 | | |
| Lat dec: | 30.260277 | | |
| Long dec: | -97.695555 | | |
| Elev: | 0 | | |
| Brandmodel: | Map Tech | | |
| Gn: | 58438 | | |
| Gn1: | 58 | Gn75: | 43 |
| Gn25: | 8 | Twn: | 1 |
| Twd: | 0 | Twr: | 0 |
| Twrp: | 0 | Twrg: | 0 |
| Um: | 1 | Ue: | 0 |
| Ud: | 0 | Uin: | 0 |
| Uir: | 0 | Ug: | 0 |
| Uij: | 0 | Up: | 0 |

| | | | |
|---|---|---|---|
| Udw: | 0 | Ut: | 0 |
| Us: | 0 | Uf: | 0 |
| Pby: | 0 | Pbn: | 0 |
| Datestart: | 19-AUG-04 | Datecomp: | 19-AUG-04 |
| Dia1: | 6 | Dia1to: | 25 |
| Dia2: | Not Reported | Dia2from: | Not Reported |
| Dia2to: | Not Reported | Dia3: | Not Reported |
| Dia3from: | Not Reported | Dia3to: | Not Reported |
| Dmdriven: | 0 | Dmairrotar: | 0 |
| Dmmudrotar: | 0 | Dmbored: | 0 |
| Dmairham: | 0 | Dmcabletoo: | 0 |
| Dmjetted: | 0 | Dmhollowst: | 0 |
| Dmrevcirc: | 0 | Dmotherck: | 1 |
| Dmother: | SFA | Bco: | 0 |
| Bcs: | 0 | Bcg: | 1 |
| Bcgs: | 16/30 | Bcu: | 0 |
| Bcoc: | 0 | Bcot: | Not Reported |
| Gpf: | 13 | Gpt: | 25 |
| Cemfrom1: | 0 | Cemto1: | 11 |
| Nosacks1: | 2 | Cemfrom2: | Not Reported |
| Cemto2: | Not Reported | Nosacks2: | Not Reported |
| Cemfrom3: | Not Reported | Cemto3: | Not Reported |
| Nosacks3: | Not Reported | Cementmeth: | Hand |
| Cementby: | Jim Welch | Ds: | Not Reported |
| Dpl: | Not Reported | Dsv: | Not Reported |
| Appvar: | Not Reported | Scs: | 0 |
| Scsv: | 0 | Scp: | 0 |
| Sca: | 1 | Watlev: | 19 |
| Watlevdate: | 19-AUG-04 | Artflow: | Not Reported |
| Wellplug48: | 0 | Tpturbine: | 0 |
| Tpjet: | 0 | Tpsubmersi: | 0 |
| Tpcylinder: | 0 | Tpotherck: | 0 |
| Tpother: | Not Reported | Pumpbowlde: | Not Reported |
| Wtpump: | 0 | Wtbailer: | 0 |
| Wtjetted: | 0 | Wtestimate: | 0 |
| Welltestyi: | Not Reported | Welltestdr: | Not Reported |
| Welltesthr: | Not Reported | Watqualund: | 0 |
| Watqualu 1: | 1 | Watertype: | Not Reported |
| Stratdepth: | Not Reported | Chemanaly: | 0 |
| Chemanaln: | 0 | Undnatural: | 0 |
| Untype: | Not Reported | Undhydro: | 0 |
| Undhaz: | 0 | Undotherck: | 0 |
| Undother: | Not Reported | | |
| Undcertify: | 0 | Compname: | Wel-Mat Drilling |
| Drllicno: | 4393 | | |
| Compstreet: | PO Box 5705 | Compcity: | Alvin |
| Compstate: | TX | Compzip: | 77512 |
| Drillernam: | Willie J Welch | Traineenam: | Not Reported |
| Tnum: | Not Reported | | |
| Comments: | Not Reported | | |
| Confidenti: | 0 | Letterrecv: | Not Reported |
| Deleted: | 0 | Insdate: | Not Reported |
| Site id: | TXMON3000043493 | | |
| Latitude: | 30.260277 | | |
| Longitude: | -97.695555 | | |

| Map ID<br>Direction<br>Distance<br>Elevation | | Database | EDR ID Number |
|---|---|---|---|
| **Z421**<br>**ENE**<br>**1/2 - 1 Mile**<br>**Higher** | | **TX WELLS** | **TXPLU3000003886** |

| | | | |
|---|---|---|---|
| Plugtrackn: | 4038 | | |
| Dateentere: | 06-NOV-01 | Ownname: | EXXON/MOBILE CO. |
| Ownstreet: | P.O. BOX 4386 | Owncity: | HOUSTON |
| Ownstate: | TX | Ownzip: | 77210 |
| Wellstreet: | 1111-B SPRINGDALE RD. | | |
| Wellcity: | AUSTIN | Wellzip: | Not Reported |
| County: | Travis | | |
| Latitude: | 301624 | | |
| Lat dec: | 30.273332 | | |
| Longitude: | 974127 | | |
| Long dec: | -97.690833 | | |
| Brmod: | MAP | | |
| Gn: | 58438 | | |
| Gn1: | 58 | Gn75: | 43 |
| Gn25: | 8 | Ownwellno: | VES- 9 |
| Typewater: | 0 | Typemon: | 1 |
| Typeinj: | 0 | Typedw: | 0 |
| Histdrille: | Not Reported | Histdrllic: | Not Reported |
| Histdatedr: | Not Reported | Histtracki: | Not Reported |
| Histdiamin: | Not Reported | Histdepth: | Not Reported |
| Plugdate: | 25-SEP-01 | | |
| Plugmethco: | ENTERED BY WLS | | |
| Plugopname: | JAMES E. NEAL | | |
| Plugoplic: | 4868 | | |
| Plugmeth1: | 0 | Plugmeth2: | 0 |
| Plugmeth3: | 1 | Plugmeth4: | 0 |
| Plugmethot: | 0 | Plugvar: | Not Reported |
| Cdiam1: | 2 | Cfrom1: | 10 |
| Cto1: | 20 | Cdiam2: | Not Reported |
| Cfrom2: | Not Reported | Cto2: | Not Reported |
| Cdiam3: | Not Reported | Cfrom3: | Not Reported |
| Cto3: | Not Reported | Cbfrom1: | 0 |
| Cbto1: | 20 | Cbsacks1: | 4 |
| Cbfrom2: | Not Reported | Cbto2: | Not Reported |
| Cbsacks2: | Not Reported | Cbfrom3: | Not Reported |
| Cbto3: | Not Reported | Cbsacks3: | Not Reported |
| Cbfrom4: | Not Reported | Cbto4: | Not Reported |
| Cbsacks4: | Not Reported | Cbfrom5: | Not Reported |
| Cbto5: | Not Reported | Cbsacks5: | Not Reported |
| Compname: | VORTEX DRILLING, INC. | Compstreet: | 4412 BLUEMEL RD. |
| Compcity: | SAN ANTONIO | Compstate: | TX |
| Compzip: | 78240 | Nameassig: | JAMES E. NEAL |
| Traineenam: | Not Reported | Tnum: | Not Reported |
| Deleted: | 0 | Site id: | TXPLU3000003886 |

| | | | |
|---|---|---|---|
| **Z422**<br>**ENE**<br>**1/2 - 1 Mile**<br>**Higher** | | **TX WELLS** | **TXPLU3000003885** |

| | | | |
|---|---|---|---|
| Plugtrackn: | 4037 | | |
| Dateentere: | 06-NOV-01 | Ownname: | EXXON/MOBILE CO. |
| Ownstreet: | P.O. BOX 4386 | Owncity: | HOUSTON |
| Ownstate: | TX | Ownzip: | 77210 |
| Wellstreet: | 1111-B SPRINGDALE RD. | | |
| Wellcity: | AUSTIN | Wellzip: | Not Reported |
| County: | Travis | | |
| Latitude: | 301624 | | |
| Lat dec: | 30.273332 | | |
| Longitude: | 974127 | | |
| Long dec: | -97.690833 | | |
| Brmod: | MAP | | |
| Gn: | 58438 | | |
| Gn1: | 58 | Gn75: | 43 |
| Gn25: | 8 | Ownwellno: | VES- 10 |
| Typewater: | 0 | Typemon: | 1 |
| Typeinj: | 0 | Typedw: | 0 |
| Histdrille: | Not Reported | Histdrllic: | Not Reported |
| Histdatedr: | Not Reported | Histtracki: | Not Reported |
| Histdiamin: | Not Reported | Histdepth: | Not Reported |
| Plugdate: | 25-SEP-01 | | |
| Plugmethco: | ENTERED BY WLS | | |
| Plugopname: | JAMES E. NEAL | | |
| Plugoplic: | 4868 | | |
| Plugmeth1: | 0 | Plugmeth2: | 0 |
| Plugmeth3: | 1 | Plugmeth4: | 0 |
| Plugmethot: | 0 | Plugvar: | Not Reported |
| Cdiam1: | 2 | Cfrom1: | 0 |
| Cto1: | 10 | Cdiam2: | Not Reported |
| Cfrom2: | Not Reported | Cto2: | Not Reported |
| Cdiam3: | Not Reported | Cfrom3: | Not Reported |
| Cto3: | Not Reported | Cbfrom1: | 0 |
| Cbto1: | 10 | Cbsacks1: | 2 |
| Cbfrom2: | Not Reported | Cbto2: | Not Reported |
| Cbsacks2: | Not Reported | Cbfrom3: | Not Reported |
| Cbto3: | Not Reported | Cbsacks3: | Not Reported |
| Cbfrom4: | Not Reported | Cbto4: | Not Reported |
| Cbsacks4: | Not Reported | Cbfrom5: | Not Reported |
| Cbto5: | Not Reported | Cbsacks5: | Not Reported |
| Compname: | VORTEX DRILLING, INC. | Compstreet: | 4412 BLUEMEL RD. |
| Compcity: | SAN ANTONIO | Compstate: | TX |
| Compzip: | 78240 | Nameassig: | JAMES E. NEAL |
| Traineenam: | Not Reported | Tnum: | Not Reported |
| Deleted: | 0 | Site id: | TXPLU3000003885 |

---

**Z423**
**ENE**
**1/2 - 1 Mile**
**Higher**

**TX WELLS** **TXPLU3000003888**

| | | | |
|---|---|---|---|
| Plugtrackn: | 4040 | | |
| Dateentere: | 06-NOV-01 | Ownname: | EXXON/MOBILE CO. |
| Ownstreet: | P.O. BOX 4386 | Owncity: | HOUSTON |
| Ownstate: | TX | Ownzip: | 77210 |
| Wellstreet: | 1111-B SPRINGDALE RD. | | |
| Wellcity: | AUSTIN | Wellzip: | Not Reported |
| County: | Travis | | |
| Latitude: | 301624 | | |
| Lat dec: | 30.273332 | | |
| Longitude: | 974127 | | |

| | | | |
|---|---|---|---|
| Long dec: | -97.690833 | | |
| Brmod: | MAP | | |
| Gn: | 58438 | | |
| Gn1: | 58 | Gn75: | 43 |
| Gn25: | 8 | Ownwellno: | VES- 7 |
| Typewater: | 0 | Typemon: | 1 |
| Typeinj: | 0 | Typedw: | 0 |
| Histdrille: | Not Reported | Histdrllic: | Not Reported |
| Histdatedr: | Not Reported | Histtracki: | Not Reported |
| Histdiamin: | Not Reported | Histdepth: | Not Reported |
| Plugdate: | 24-SEP-01 | | |
| Plugmethco: | ENTERED BY WLS | | |
| Plugopname: | JAMES E. NEAL | | |
| Plugoplic: | 4868 | | |
| Plugmeth1: | 0 | Plugmeth2: | 0 |
| Plugmeth3: | 1 | Plugmeth4: | 0 |
| Plugmethot: | 0 | Plugvar: | Not Reported |
| Cdiam1: | 2 | Cfrom1: | 0 |
| Cto1: | 0 | Cdiam2: | Not Reported |
| Cfrom2: | Not Reported | Cto2: | Not Reported |
| Cdiam3: | Not Reported | Cfrom3: | Not Reported |
| Cto3: | Not Reported | Cbfrom1: | 0 |
| Cbto1: | 14 | Cbsacks1: | 3 |
| Cbfrom2: | Not Reported | Cbto2: | Not Reported |
| Cbsacks2: | Not Reported | Cbfrom3: | Not Reported |
| Cbto3: | Not Reported | Cbsacks3: | Not Reported |
| Cbfrom4: | Not Reported | Cbto4: | Not Reported |
| Cbsacks4: | Not Reported | Cbfrom5: | Not Reported |
| Cbto5: | Not Reported | Cbsacks5: | Not Reported |
| Compname: | VORTEX DRILLING, INC. | Compstreet: | 4412 BLUEMEL RD. |
| Compcity: | SAN ANTONIO | Compstate: | TX |
| Compzip: | 78240 | Nameassig: | JAMES E. NEAL |
| Traineenam: | Not Reported | Tnum: | Not Reported |
| Deleted: | 0 | Site id: | TXPLU3000003888 |

---

**Z424**
**ENE**
**1/2 - 1 Mile**
**Higher**

**TX WELLS** **TXPLU3000003887**

| | | | |
|---|---|---|---|
| Plugtrackn: | 4039 | | |
| Dateentere: | 06-NOV-01 | Ownname: | EXXON/MOBILE CO. |
| Ownstreet: | P.O. BOX 4386 | Owncity: | HOUSTON |
| Ownstate: | TX | Ownzip: | 77210 |
| Wellstreet: | 1111-B SPRINGDALE RD. | | |
| Wellcity: | AUSTIN | Wellzip: | Not Reported |
| County: | Travis | | |
| Latitude: | 301624 | | |
| Lat dec: | 30.273332 | | |
| Longitude: | 974127 | | |
| Long dec: | -97.690833 | | |
| Brmod: | MAP | | |
| Gn: | 58438 | | |
| Gn1: | 58 | Gn75: | 43 |
| Gn25: | 8 | Ownwellno: | VES- 8 |
| Typewater: | 0 | Typemon: | 1 |
| Typeinj: | 0 | Typedw: | 0 |
| Histdrille: | Not Reported | Histdrllic: | Not Reported |
| Histdatedr: | Not Reported | Histtracki: | Not Reported |
| Histdiamin: | Not Reported | Histdepth: | Not Reported |

| | | | |
|---|---|---|---|
| Plugdate: | 25-SEP-01 | | |
| Plugmethco: | ENTERED BY WLS | | |
| Plugopname: | JAMES E. NEAL | | |
| Plugoplic: | 4868 | | |
| Plugmeth1: | 0 | Plugmeth2: | 0 |
| Plugmeth3: | 1 | Plugmeth4: | 0 |
| Plugmethot: | 0 | Plugvar: | Not Reported |
| Cdiam1: | 2 | Cfrom1: | 1 |
| Cto1: | 20 | Cdiam2: | Not Reported |
| Cfrom2: | Not Reported | Cto2: | Not Reported |
| Cdiam3: | Not Reported | Cfrom3: | Not Reported |
| Cto3: | Not Reported | Cbfrom1: | 0 |
| Cbto1: | 20 | Cbsacks1: | 4 |
| Cbfrom2: | Not Reported | Cbto2: | Not Reported |
| Cbsacks2: | Not Reported | Cbfrom3: | Not Reported |
| Cbto3: | Not Reported | Cbsacks3: | Not Reported |
| Cbfrom4: | Not Reported | Cbto4: | Not Reported |
| Cbsacks4: | Not Reported | Cbfrom5: | Not Reported |
| Cbto5: | Not Reported | Cbsacks5: | Not Reported |
| Compname: | VORTEX DRILLING, INC. | Compstreet: | 4412 BLUEMEL RD. |
| Compcity: | SAN ANTONIO | Compstate: | TX |
| Compzip: | 78240 | Nameassig: | JAMES E. NEAL |
| Traineenam: | Not Reported | Tnum: | Not Reported |
| Deleted: | 0 | Site id: | TXPLU3000003887 |

---

**Z425**
**ENE**
**1/2 - 1 Mile**
**Higher**

**TX WELLS** **TXPLU3000003882**

| | | | |
|---|---|---|---|
| Plugtrackn: | 4034 | | |
| Dateentere: | 06-NOV-01 | Ownname: | EXXON/MOBILE CO. |
| Ownstreet: | P.O. BOX 4386 | Owncity: | HOUSTON |
| Ownstate: | TX | Ownzip: | 77210 |
| Wellstreet: | 1111-B SPRINGDALE RD. | | |
| Wellcity: | AUSTIN | Wellzip: | Not Reported |
| County: | Travis | | |
| Latitude: | 301624 | | |
| Lat dec: | 30.273332 | | |
| Longitude: | 974127 | | |
| Long dec: | -97.690833 | | |
| Brmod: | MAP | | |
| Gn: | 58438 | | |
| Gn1: | 58 | Gn75: | 43 |
| Gn25: | 8 | Ownwellno: | Not Reported |
| Typewater: | 0 | Typemon: | 1 |
| Typeinj: | 0 | Typedw: | 0 |
| Histdrille: | Not Reported | Histdrllic: | Not Reported |
| Histdatedr: | Not Reported | Histtracki: | Not Reported |
| Histdiamin: | Not Reported | Histdepth: | 30 |
| Plugdate: | 25-SEP-01 | | |
| Plugmethco: | ENTERED BY WLS | | |
| Plugopname: | JAMES E. NEAL | | |
| Plugoplic: | 4868 | | |
| Plugmeth1: | 0 | Plugmeth2: | 0 |
| Plugmeth3: | 1 | Plugmeth4: | 0 |
| Plugmethot: | 0 | Plugvar: | Not Reported |
| Cdiam1: | 2 | Cfrom1: | 0 |
| Cto1: | 0 | Cdiam2: | Not Reported |
| Cfrom2: | Not Reported | Cto2: | Not Reported |

| | | | |
|---|---|---|---|
| Cdiam3: | Not Reported | Cfrom3: | Not Reported |
| Cto3: | Not Reported | Cbfrom1: | 0 |
| Cbto1: | 25 | Cbsacks1: | 5 |
| Cbfrom2: | Not Reported | Cbto2: | Not Reported |
| Cbsacks2: | Not Reported | Cbfrom3: | Not Reported |
| Cbto3: | Not Reported | Cbsacks3: | Not Reported |
| Cbfrom4: | Not Reported | Cbto4: | Not Reported |
| Cbsacks4: | Not Reported | Cbfrom5: | Not Reported |
| Cbto5: | Not Reported | Cbsacks5: | Not Reported |
| Compname: | VORTEX DRILLING, INC. | Compstreet: | 4412 BLUEMEL RD. |
| Compcity: | SAN ANTONIO | Compstate: | TX |
| Compzip: | 78240 | Nameassig: | JAMES E. NEAL |
| Traineenam: | Not Reported | Tnum: | Not Reported |
| Deleted: | 0 | Site id: | TXPLU3000003882 |

---

**Z426**
**ENE**
**1/2 - 1 Mile**
**Higher**

**TX WELLS** **TXPLU3000003881**

| | | | |
|---|---|---|---|
| Plugtrackn: | 4033 | | |
| Dateentere: | 06-NOV-01 | Ownname: | EXXON/MOBILE CO. |
| Ownstreet: | P.O. BOX 4386 | Owncity: | HOUSTON |
| Ownstate: | TX | Ownzip: | 77210 |
| Wellstreet: | 1111-B SPRINGDALE RD. | | |
| Wellcity: | AUSTIN | Wellzip: | Not Reported |
| County: | Travis | | |
| Latitude: | 301624 | | |
| Lat dec: | 30.273332 | | |
| Longitude: | 974127 | | |
| Long dec: | -97.690833 | | |
| Brmod: | MAP | | |
| Gn: | 58438 | | |
| Gn1: | 58 | Gn75: | 43 |
| Gn25: | 8 | Ownwellno: | Not Reported |
| Typewater: | 0 | Typemon: | 1 |
| Typeinj: | 0 | Typedw: | 0 |
| Histdrille: | Not Reported | Histdrllic: | Not Reported |
| Histdatedr: | Not Reported | Histtracki: | Not Reported |
| Histdiamin: | Not Reported | Histdepth: | 30 |
| Plugdate: | 25-SEP-01 | | |
| Plugmethco: | ENTERED BY WLS | | |
| Plugopname: | JAMES E. NEAL | | |
| Plugoplic: | 4868 | | |
| Plugmeth1: | 0 | Plugmeth2: | 0 |
| Plugmeth3: | 1 | Plugmeth4: | 0 |
| Plugmethot: | 0 | Plugvar: | Not Reported |
| Cdiam1: | 2 | Cfrom1: | 0 |
| Cto1: | 0 | Cdiam2: | Not Reported |
| Cfrom2: | Not Reported | Cto2: | Not Reported |
| Cdiam3: | Not Reported | Cfrom3: | Not Reported |
| Cto3: | Not Reported | Cbfrom1: | 0 |
| Cbto1: | 25 | Cbsacks1: | 5 |
| Cbfrom2: | Not Reported | Cbto2: | Not Reported |
| Cbsacks2: | Not Reported | Cbfrom3: | Not Reported |
| Cbto3: | Not Reported | Cbsacks3: | Not Reported |
| Cbfrom4: | Not Reported | Cbto4: | Not Reported |
| Cbsacks4: | Not Reported | Cbfrom5: | Not Reported |
| Cbto5: | Not Reported | Cbsacks5: | Not Reported |
| Compname: | VORTEX DRILLING, INC. | Compstreet: | 4412 BLUEMEL RD. |

| | | | |
|---|---|---|---|
| Compcity: | SAN ANTONIO | Compstate: | TX |
| Compzip: | 78240 | Nameassig: | JAMES E. NEAL |
| Traineenam: | Not Reported | Tnum: | Not Reported |
| Deleted: | 0 | Site id: | TXPLU3000003881 |

---

**Z427**
**ENE**
**1/2 - 1 Mile**
**Higher**

**TX WELLS** **TXPLU3000003884**

| | | | |
|---|---|---|---|
| Plugtrackn: | 4036 | | |
| Dateentere: | 06-NOV-01 | Ownname: | EXXON/MOBILE CO. |
| Ownstreet: | P.O. BOX 4386 | Owncity: | HOUSTON |
| Ownstate: | TX | Ownzip: | 77210 |
| Wellstreet: | 1111-B SPRINGDALE RD. | | |
| Wellcity: | AUSTIN | Wellzip: | Not Reported |
| County: | Travis | | |
| Latitude: | 301624 | | |
| Lat dec: | 30.273332 | | |
| Longitude: | 974127 | | |
| Long dec: | -97.690833 | | |
| Brmod: | MAP | | |
| Gn: | 58438 | | |
| Gn1: | 58 | Gn75: | 43 |
| Gn25: | 8 | Ownwellno: | VW- 1 |
| Typewater: | 0 | Typemon: | 1 |
| Typeinj: | 0 | Typedw: | 0 |
| Histdrille: | Not Reported | Histdrllic: | Not Reported |
| Histdatedr: | Not Reported | Histtracki: | Not Reported |
| Histdiamin: | Not Reported | Histdepth: | Not Reported |
| Plugdate: | 25-SEP-01 | | |
| Plugmethco: | ENTERED BY WLS | | |
| Plugopname: | JAMES E. NEAL | | |
| Plugoplic: | 4868 | | |
| Plugmeth1: | 0 | Plugmeth2: | 0 |
| Plugmeth3: | 1 | Plugmeth4: | 0 |
| Plugmethot: | 0 | Plugvar: | Not Reported |
| Cdiam1: | 2 | Cfrom1: | 0 |
| Cto1: | 0 | Cdiam2: | Not Reported |
| Cfrom2: | Not Reported | Cto2: | Not Reported |
| Cdiam3: | Not Reported | Cfrom3: | Not Reported |
| Cto3: | Not Reported | Cbfrom1: | 0 |
| Cbto1: | 15 | Cbsacks1: | 3 |
| Cbfrom2: | Not Reported | Cbto2: | Not Reported |
| Cbsacks2: | Not Reported | Cbfrom3: | Not Reported |
| Cbto3: | Not Reported | Cbsacks3: | Not Reported |
| Cbfrom4: | Not Reported | Cbto4: | Not Reported |
| Cbsacks4: | Not Reported | Cbfrom5: | Not Reported |
| Cbto5: | Not Reported | Cbsacks5: | Not Reported |
| Compname: | VORTEX DRILLING, INC. | Compstreet: | 4412 BLUEMEL RD. |
| Compcity: | SAN ANTONIO | Compstate: | TX |
| Compzip: | 78240 | Nameassig: | JAMES E. NEAL |
| Traineenam: | Not Reported | Tnum: | Not Reported |
| Deleted: | 0 | Site id: | TXPLU3000003884 |

| Map ID<br>Direction<br>Distance<br>Elevation | | Database | EDR ID Number |
|---|---|---|---|
| **Z428**<br>**ENE**<br>**1/2 - 1 Mile**<br>**Higher** | | **TX WELLS** | **TXPLU3000003883** |

| | | | |
|---|---|---|---|
| Plugtrackn: | 4035 | | |
| Dateentere: | 06-NOV-01 | Ownname: | EXXON/MOBILE CO. |
| Ownstreet: | P.O. BOX 4386 | Owncity: | HOUSTON |
| Ownstate: | TX | Ownzip: | 77210 |
| Wellstreet: | 1111-B SPRINGDALE RD. | | |
| Wellcity: | AUSTIN | Wellzip: | Not Reported |
| County: | Travis | | |
| Latitude: | 301624 | | |
| Lat dec: | 30.273332 | | |
| Longitude: | 974127 | | |
| Long dec: | -97.690833 | | |
| Brmod: | MAP | | |
| Gn: | 58438 | | |
| Gn1: | 58 | Gn75: | 43 |
| Gn25: | 8 | Ownwellno: | SVW- 5 |
| Typewater: | 0 | Typemon: | 1 |
| Typeinj: | 0 | Typedw: | 0 |
| Histdrille: | Not Reported | Histdrllic: | Not Reported |
| Histdatedr: | Not Reported | Histtracki: | Not Reported |
| Histdiamin: | Not Reported | Histdepth: | Not Reported |
| Plugdate: | 25-SEP-01 | | |
| Plugmethco: | ENTERED BY WLS | | |
| Plugopname: | JAMES E. NEAL | | |
| Plugoplic: | 4868 | | |
| Plugmeth1: | 0 | Plugmeth2: | 0 |
| Plugmeth3: | 1 | Plugmeth4: | 0 |
| Plugmethot: | 0 | Plugvar: | Not Reported |
| Cdiam1: | 2 | Cfrom1: | 0 |
| Cto1: | 0 | Cdiam2: | Not Reported |
| Cfrom2: | Not Reported | Cto2: | Not Reported |
| Cdiam3: | Not Reported | Cfrom3: | Not Reported |
| Cto3: | Not Reported | Cbfrom1: | 0 |
| Cbto1: | 25 | Cbsacks1: | 5 |
| Cbfrom2: | Not Reported | Cbto2: | Not Reported |
| Cbsacks2: | Not Reported | Cbfrom3: | Not Reported |
| Cbto3: | Not Reported | Cbsacks3: | Not Reported |
| Cbfrom4: | Not Reported | Cbto4: | Not Reported |
| Cbsacks4: | Not Reported | Cbfrom5: | Not Reported |
| Cbto5: | Not Reported | Cbsacks5: | Not Reported |
| Compname: | VORTEX DRILLING, INC. | Compstreet: | 4412 BLUEMEL RD. |
| Compcity: | SAN ANTONIO | Compstate: | TX |
| Compzip: | 78240 | Nameassig: | JAMES E. NEAL |
| Traineenam: | Not Reported | Tnum: | Not Reported |
| Deleted: | 0 | Site id: | TXPLU3000003883 |

| | | | |
|---|---|---|---|
| **Z429**<br>**ENE**<br>**1/2 - 1 Mile**<br>**Higher** | | **TX WELLS** | **TXPLU3000003889** |

| | | | |
|---|---|---|---|
| Plugtrackn: | 4041 | | |
| Dateentere: | 06-NOV-01 | Ownname: | EXXON/MOBILE CO. |
| Ownstreet: | P.O. BOX 4386 | Owncity: | HOUSTON |
| Ownstate: | TX | Ownzip: | 77210 |
| Wellstreet: | 1111-B SPRINGDALE RD. | | |
| Wellcity: | AUSTIN | Wellzip: | Not Reported |
| County: | Travis | | |
| Latitude: | 301624 | | |
| Lat dec: | 30.273332 | | |
| Longitude: | 974127 | | |
| Long dec: | -97.690833 | | |
| Brmod: | MAP | | |
| Gn: | 58438 | | |
| Gn1: | 58 | Gn75: | 43 |
| Gn25: | 8 | Ownwellno: | VES- 4 |
| Typewater: | 0 | Typemon: | 1 |
| Typeinj: | 0 | Typedw: | 0 |
| Histdrille: | Not Reported | Histdrllic: | Not Reported |
| Histdatedr: | Not Reported | Histtracki: | Not Reported |
| Histdiamin: | Not Reported | Histdepth: | Not Reported |
| Plugdate: | 24-SEP-01 | | |
| Plugmethco: | ENTERED BY WLS | | |
| Plugopname: | JAMES E. NEAL | | |
| Plugoplic: | 4868 | | |
| Plugmeth1: | 0 | Plugmeth2: | 0 |
| Plugmeth3: | 1 | Plugmeth4: | 0 |
| Plugmethot: | 0 | Plugvar: | Not Reported |
| Cdiam1: | 2 | Cfrom1: | 10 |
| Cto1: | 20 | Cdiam2: | Not Reported |
| Cfrom2: | Not Reported | Cto2: | Not Reported |
| Cdiam3: | Not Reported | Cfrom3: | Not Reported |
| Cto3: | Not Reported | Cbfrom1: | 0 |
| Cbto1: | 20 | Cbsacks1: | 4 |
| Cbfrom2: | Not Reported | Cbto2: | Not Reported |
| Cbsacks2: | Not Reported | Cbfrom3: | Not Reported |
| Cbto3: | Not Reported | Cbsacks3: | Not Reported |
| Cbfrom4: | Not Reported | Cbto4: | Not Reported |
| Cbsacks4: | Not Reported | Cbfrom5: | Not Reported |
| Cbto5: | Not Reported | Cbsacks5: | Not Reported |
| Compname: | VORTEX DRILLING, INC. | Compstreet: | 4412 BLUEMEL RD. |
| Compcity: | SAN ANTONIO | Compstate: | TX |
| Compzip: | 78240 | Nameassig: | JAMES E. NEAL |
| Traineenam: | Not Reported | Tnum: | Not Reported |
| Deleted: | 0 | Site id: | TXPLU3000003889 |

---

**Z430**
**ENE**
**1/2 - 1 Mile**
**Higher**

**TX WELLS** **TXPLU3000003896**

| | | | |
|---|---|---|---|
| Plugtrackn: | 4048 | | |
| Dateentere: | 06-NOV-01 | Ownname: | EXXON/MOBILE CO. |
| Ownstreet: | P.O. BOX 4386 | Owncity: | HOUSTON |
| Ownstate: | TX | Ownzip: | 77210 |
| Wellstreet: | 1111-B SPRINGDALE RD. | | |
| Wellcity: | AUSTIN | Wellzip: | Not Reported |
| County: | Travis | | |
| Latitude: | 301624 | | |
| Lat dec: | 30.273332 | | |
| Longitude: | 974127 | | |

| | | | |
|---|---|---|---|
| Long dec: | -97.690833 | | |
| Brmod: | MAP | | |
| Gn: | 58438 | | |
| Gn1: | 58 | Gn75: | 43 |
| Gn25: | 8 | Ownwellno: | MP- 4 |
| Typewater: | 0 | Typemon: | 1 |
| Typeinj: | 0 | Typedw: | 0 |
| Histdrille: | Not Reported | Histdrllic: | Not Reported |
| Histdatedr: | Not Reported | Histtracki: | Not Reported |
| Histdiamin: | Not Reported | Histdepth: | Not Reported |
| Plugdate: | 24-SEP-01 | | |
| Plugmethco: | ENTERED BY WLS | | |
| Plugopname: | JAMES E. NEAL | | |
| Plugoplic: | 4868 | | |
| Plugmeth1: | 0 | Plugmeth2: | 0 |
| Plugmeth3: | 1 | Plugmeth4: | 0 |
| Plugmethot: | 0 | Plugvar: | Not Reported |
| Cdiam1: | 2 | Cfrom1: | 0 |
| Cto1: | 0 | Cdiam2: | Not Reported |
| Cfrom2: | Not Reported | Cto2: | Not Reported |
| Cdiam3: | Not Reported | Cfrom3: | Not Reported |
| Cto3: | Not Reported | Cbfrom1: | 0 |
| Cbto1: | 12 | Cbsacks1: | 3 |
| Cbfrom2: | Not Reported | Cbto2: | Not Reported |
| Cbsacks2: | Not Reported | Cbfrom3: | Not Reported |
| Cbto3: | Not Reported | Cbsacks3: | Not Reported |
| Cbfrom4: | Not Reported | Cbto4: | Not Reported |
| Cbsacks4: | Not Reported | Cbfrom5: | Not Reported |
| Cbto5: | Not Reported | Cbsacks5: | Not Reported |
| Compname: | VORTEX DRILLING, INC. | Compstreet: | 4412 BLUEMEL RD. |
| Compcity: | SAN ANTONIO | Compstate: | TX |
| Compzip: | 78240 | Nameassig: | JAMES E. NEAL |
| Traineenam: | Not Reported | Tnum: | Not Reported |
| Deleted: | 0 | Site id: | TXPLU3000003896 |

---

**Z431**
**ENE**
**1/2 - 1 Mile**
**Higher**

**TX WELLS** **TXPLU3000003895**

| | | | |
|---|---|---|---|
| Plugtrackn: | 4047 | | |
| Dateentere: | 06-NOV-01 | Ownname: | EXXON/MOBILE CO. |
| Ownstreet: | P.O. BOX 4386 | Owncity: | HOUSTON |
| Ownstate: | TX | Ownzip: | 77210 |
| Wellstreet: | 1111-B SPRINGDALE RD. | | |
| Wellcity: | AUSTIN | Wellzip: | Not Reported |
| County: | Travis | | |
| Latitude: | 301624 | | |
| Lat dec: | 30.273332 | | |
| Longitude: | 974127 | | |
| Long dec: | -97.690833 | | |
| Brmod: | MAP | | |
| Gn: | 58438 | | |
| Gn1: | 58 | Gn75: | 43 |
| Gn25: | 8 | Ownwellno: | MP- 5 |
| Typewater: | 0 | Typemon: | 1 |
| Typeinj: | 0 | Typedw: | 0 |
| Histdrille: | Not Reported | Histdrllic: | Not Reported |
| Histdatedr: | Not Reported | Histtracki: | Not Reported |
| Histdiamin: | Not Reported | Histdepth: | Not Reported |

| | | | |
|---|---|---|---|
| Plugdate: | 24-SEP-01 | | |
| Plugmethco: | ENTERED BY WLS | | |
| Plugopname: | JAMES E. NEAL | | |
| Plugoplic: | 4868 | | |
| Plugmeth1: | 0 | Plugmeth2: | 0 |
| Plugmeth3: | 1 | Plugmeth4: | 0 |
| Plugmethot: | 0 | Plugvar: | Not Reported |
| Cdiam1: | 2 | Cfrom1: | 0 |
| Cto1: | 0 | Cdiam2: | Not Reported |
| Cfrom2: | Not Reported | Cto2: | Not Reported |
| Cdiam3: | Not Reported | Cfrom3: | Not Reported |
| Cto3: | Not Reported | Cbfrom1: | 0 |
| Cbto1: | 13 | Cbsacks1: | 3 |
| Cbfrom2: | Not Reported | Cbto2: | Not Reported |
| Cbsacks2: | Not Reported | Cbfrom3: | Not Reported |
| Cbto3: | Not Reported | Cbsacks3: | Not Reported |
| Cbfrom4: | Not Reported | Cbto4: | Not Reported |
| Cbsacks4: | Not Reported | Cbfrom5: | Not Reported |
| Cbto5: | Not Reported | Cbsacks5: | Not Reported |
| Compname: | VORTEX DRILLING, INC. | Compstreet: | 4412 BLUEMEL RD. |
| Compcity: | SAN ANTONIO | Compstate: | TX |
| Compzip: | 78240 | Nameassig: | JAMES E. NEAL |
| Traineenam: | Not Reported | Tnum: | Not Reported |
| Deleted: | 0 | Site id: | TXPLU3000003895 |

---

**Z432**
**ENE**
**1/2 - 1 Mile**
**Higher**

**TX WELLS** **TXPLU3000003897**

| | | | |
|---|---|---|---|
| Plugtrackn: | 4049 | | |
| Dateentere: | 06-NOV-01 | Ownname: | EXXON/MOBILE CO. |
| Ownstreet: | P.O. BOX 4386 | Owncity: | HOUSTON |
| Ownstate: | TX | Ownzip: | 77210 |
| Wellstreet: | 1111-B SPRINGDALE RD. | | |
| Wellcity: | AUSTIN | Wellzip: | Not Reported |
| County: | Travis | | |
| Latitude: | 301624 | | |
| Lat dec: | 30.273332 | | |
| Longitude: | 974127 | | |
| Long dec: | -97.690833 | | |
| Brmod: | MAP | | |
| Gn: | 58438 | | |
| Gn1: | 58 | Gn75: | 43 |
| Gn25: | 8 | Ownwellno: | MP- 3 |
| Typewater: | 0 | Typemon: | 1 |
| Typeinj: | 0 | Typedw: | 0 |
| Histdrille: | Not Reported | Histdrllic: | Not Reported |
| Histdatedr: | Not Reported | Histtracki: | Not Reported |
| Histdiamin: | Not Reported | Histdepth: | Not Reported |
| Plugdate: | 24-SEP-01 | | |
| Plugmethco: | ENTERED BY WLS | | |
| Plugopname: | JAMES E. NEAL | | |
| Plugoplic: | 4868 | | |
| Plugmeth1: | 0 | Plugmeth2: | 0 |
| Plugmeth3: | 1 | Plugmeth4: | 0 |
| Plugmethot: | 0 | Plugvar: | Not Reported |
| Cdiam1: | 2 | Cfrom1: | 10 |
| Cto1: | 20 | Cdiam2: | Not Reported |
| Cfrom2: | Not Reported | Cto2: | Not Reported |

| | | | |
|---|---|---|---|
| Cdiam3: | Not Reported | Cfrom3: | Not Reported |
| Cto3: | Not Reported | Cbfrom1: | 0 |
| Cbto1: | 20 | Cbsacks1: | 4 |
| Cbfrom2: | Not Reported | Cbto2: | Not Reported |
| Cbsacks2: | Not Reported | Cbfrom3: | Not Reported |
| Cbto3: | Not Reported | Cbsacks3: | Not Reported |
| Cbfrom4: | Not Reported | Cbto4: | Not Reported |
| Cbsacks4: | Not Reported | Cbfrom5: | Not Reported |
| Cbto5: | Not Reported | Cbsacks5: | Not Reported |
| Compname: | VORTEX DRILLING, INC. | Compstreet: | 4412 BLUEMEL RD. |
| Compcity: | SAN ANTONIO | Compstate: | TX |
| Compzip: | 78240 | Nameassig: | JAMES E. NEAL |
| Traineenam: | Not Reported | Tnum: | Not Reported |
| Deleted: | 0 | Site id: | TXPLU3000003897 |

---

**Z433**
**ENE**
**1/2 - 1 Mile**
**Higher**

**TX WELLS** **TXPLU3000003899**

| | | | |
|---|---|---|---|
| Plugtrackn: | 4051 | | |
| Dateentere: | 06-NOV-01 | Ownname: | EXXON/MOBILE CO. |
| Ownstreet: | P.O. BOX 4386 | Owncity: | HOUSTON |
| Ownstate: | TX | Ownzip: | 77210 |
| Wellstreet: | 1111-B SPRINGDALE RD. | | |
| Wellcity: | AUSTIN | Wellzip: | Not Reported |
| County: | Travis | | |
| Latitude: | 301624 | | |
| Lat dec: | 30.273332 | | |
| Longitude: | 974127 | | |
| Long dec: | -97.690833 | | |
| Brmod: | MAP | | |
| Gn: | 58438 | | |
| Gn1: | 58 | Gn75: | 43 |
| Gn25: | 8 | Ownwellno: | MP- 1 |
| Typewater: | 0 | Typemon: | 1 |
| Typeinj: | 0 | Typedw: | 0 |
| Histdrille: | Not Reported | Histdrllic: | Not Reported |
| Histdatedr: | Not Reported | Histtracki: | Not Reported |
| Histdiamin: | Not Reported | Histdepth: | Not Reported |
| Plugdate: | 24-SEP-01 | | |
| Plugmethco: | ENTERED BY WLS | | |
| Plugopname: | JAMES E. NEAL | | |
| Plugoplic: | 4868 | | |
| Plugmeth1: | 0 | Plugmeth2: | 0 |
| Plugmeth3: | 1 | Plugmeth4: | 0 |
| Plugmethot: | 0 | Plugvar: | Not Reported |
| Cdiam1: | 2 | Cfrom1: | 2 |
| Cto1: | 20 | Cdiam2: | Not Reported |
| Cfrom2: | Not Reported | Cto2: | Not Reported |
| Cdiam3: | Not Reported | Cfrom3: | Not Reported |
| Cto3: | Not Reported | Cbfrom1: | 0 |
| Cbto1: | 20 | Cbsacks1: | 4 |
| Cbfrom2: | Not Reported | Cbto2: | Not Reported |
| Cbsacks2: | Not Reported | Cbfrom3: | Not Reported |
| Cbto3: | Not Reported | Cbsacks3: | Not Reported |
| Cbfrom4: | Not Reported | Cbto4: | Not Reported |
| Cbsacks4: | Not Reported | Cbfrom5: | Not Reported |
| Cbto5: | Not Reported | Cbsacks5: | Not Reported |
| Compname: | VORTEX DRILLING, INC. | Compstreet: | 4412 BLUEMEL RD. |

| | | | |
|---|---|---|---|
| Compcity: | SAN ANTONIO | Compstate: | TX |
| Compzip: | 78240 | Nameassig: | JAMES E. NEAL |
| Traineenam: | Not Reported | Tnum: | Not Reported |
| Deleted: | 0 | Site id: | TXPLU3000003899 |

---

**Z434**
**ENE**
**1/2 - 1 Mile**
**Higher**

**TX WELLS** **TXPLU3000003898**

| | | | |
|---|---|---|---|
| Plugtrackn: | 4050 | | |
| Dateentere: | 06-NOV-01 | Ownname: | EXXON/MOBILE CO. |
| Ownstreet: | P.O. BOX 4386 | Owncity: | HOUSTON |
| Ownstate: | TX | Ownzip: | 77210 |
| Wellstreet: | 1111-B SPRINGDALE RD. | | |
| Wellcity: | AUSTIN | Wellzip: | Not Reported |
| County: | Travis | | |
| Latitude: | 301624 | | |
| Lat dec: | 30.273332 | | |
| Longitude: | 974127 | | |
| Long dec: | -97.690833 | | |
| Brmod: | MAP | | |
| Gn: | 58438 | | |
| Gn1: | 58 | Gn75: | 43 |
| Gn25: | 8 | Ownwellno: | MP- 2 |
| Typewater: | 0 | Typemon: | 1 |
| Typeinj: | 0 | Typedw: | 0 |
| Histdrille: | Not Reported | Histdrllic: | Not Reported |
| Histdatedr: | Not Reported | Histtracki: | Not Reported |
| Histdiamin: | Not Reported | Histdepth: | Not Reported |
| Plugdate: | 24-SEP-01 | | |
| Plugmethco: | ENTERED BY WLS | | |
| Plugopname: | JAMES E. NEAL | | |
| Plugoplic: | 4868 | | |
| Plugmeth1: | 0 | Plugmeth2: | 0 |
| Plugmeth3: | 1 | Plugmeth4: | 0 |
| Plugmethot: | 0 | Plugvar: | Not Reported |
| Cdiam1: | 2 | Cfrom1: | 2 |
| Cto1: | 20 | Cdiam2: | Not Reported |
| Cfrom2: | Not Reported | Cto2: | Not Reported |
| Cdiam3: | Not Reported | Cfrom3: | Not Reported |
| Cto3: | Not Reported | Cbfrom1: | 0 |
| Cbto1: | 20 | Cbsacks1: | 4 |
| Cbfrom2: | Not Reported | Cbto2: | Not Reported |
| Cbsacks2: | Not Reported | Cbfrom3: | Not Reported |
| Cbto3: | Not Reported | Cbsacks3: | Not Reported |
| Cbfrom4: | Not Reported | Cbto4: | Not Reported |
| Cbsacks4: | Not Reported | Cbfrom5: | Not Reported |
| Cbto5: | Not Reported | Cbsacks5: | Not Reported |
| Compname: | VORTEX DRILLING, INC. | Compstreet: | 4412 BLUEMEL RD. |
| Compcity: | SAN ANTONIO | Compstate: | TX |
| Compzip: | 78240 | Nameassig: | JAMES E. NEAL |
| Traineenam: | Not Reported | Tnum: | Not Reported |
| Deleted: | 0 | Site id: | TXPLU3000003898 |

| Map ID<br>Direction<br>Distance<br>Elevation | | Database | EDR ID Number |
|---|---|---|---|
| **Z435**<br>**ENE**<br>**1/2 - 1 Mile**<br>**Higher** | | **TX WELLS** | **TXPLU3000003891** |

| | | | |
|---|---|---|---|
| Plugtrackn: | 4043 | | |
| Dateentere: | 06-NOV-01 | Ownname: | EXXON/MOBILE CO. |
| Ownstreet: | P.O. BOX 4386 | Owncity: | HOUSTON |
| Ownstate: | TX | Ownzip: | 77210 |
| Wellstreet: | 1111-B SPRINGDALE RD. | | |
| Wellcity: | AUSTIN | Wellzip: | Not Reported |
| County: | Travis | | |
| Latitude: | 301624 | | |
| Lat dec: | 30.273332 | | |
| Longitude: | 974127 | | |
| Long dec: | -97.690833 | | |
| Brmod: | MAP | | |
| Gn: | 58438 | | |
| Gn1: | 58 | Gn75: | 43 |
| Gn25: | 8 | Ownwellno: | VES- 2 |
| Typewater: | 0 | Typemon: | 1 |
| Typeinj: | 0 | Typedw: | 0 |
| Histdrille: | Not Reported | Histdrllic: | Not Reported |
| Histdatedr: | Not Reported | Histtracki: | Not Reported |
| Histdiamin: | Not Reported | Histdepth: | Not Reported |
| Plugdate: | 24-SEP-01 | | |
| Plugmethco: | ENTERED BY WLS | | |
| Plugopname: | JAMES E. NEAL | | |
| Plugoplic: | 4868 | | |
| Plugmeth1: | 0 | Plugmeth2: | 0 |
| Plugmeth3: | 1 | Plugmeth4: | 0 |
| Plugmethot: | 0 | Plugvar: | Not Reported |
| Cdiam1: | 2 | Cfrom1: | 0 |
| Cto1: | 0 | Cdiam2: | Not Reported |
| Cfrom2: | Not Reported | Cto2: | Not Reported |
| Cdiam3: | Not Reported | Cfrom3: | Not Reported |
| Cto3: | Not Reported | Cbfrom1: | 0 |
| Cbto1: | 14 | Cbsacks1: | 3 |
| Cbfrom2: | Not Reported | Cbto2: | Not Reported |
| Cbsacks2: | Not Reported | Cbfrom3: | Not Reported |
| Cbto3: | Not Reported | Cbsacks3: | Not Reported |
| Cbfrom4: | Not Reported | Cbto4: | Not Reported |
| Cbsacks4: | Not Reported | Cbfrom5: | Not Reported |
| Cbto5: | Not Reported | Cbsacks5: | Not Reported |
| Compname: | VORTEX DRILLING, INC. | Compstreet: | 4412 BLUEMEL RD. |
| Compcity: | SAN ANTONIO | Compstate: | TX |
| Compzip: | 78240 | Nameassig: | JAMES E. NEAL |
| Traineenam: | Not Reported | Tnum: | Not Reported |
| Deleted: | 0 | Site id: | TXPLU3000003891 |

| | | | |
|---|---|---|---|
| **Z436**<br>**ENE**<br>**1/2 - 1 Mile**<br>**Higher** | | **TX WELLS** | **TXPLU3000003890** |

| | | | |
|---|---|---|---|
| Plugtrackn: | 4042 | | |
| Dateentere: | 06-NOV-01 | Ownname: | EXXON/MOBILE CO. |
| Ownstreet: | P.O. BOX 4386 | Owncity: | HOUSTON |
| Ownstate: | TX | Ownzip: | 77210 |
| Wellstreet: | 1111-B SPRINGDALE RD. | | |
| Wellcity: | AUSTIN | Wellzip: | Not Reported |
| County: | Travis | | |
| Latitude: | 301624 | | |
| Lat dec: | 30.273332 | | |
| Longitude: | 974127 | | |
| Long dec: | -97.690833 | | |
| Brmod: | MAP | | |
| Gn: | 58438 | | |
| Gn1: | 58 | Gn75: | 43 |
| Gn25: | 8 | Ownwellno: | VES- 3 |
| Typewater: | 0 | Typemon: | 1 |
| Typeinj: | 0 | Typedw: | 0 |
| Histdrille: | Not Reported | Histdrllic: | Not Reported |
| Histdatedr: | Not Reported | Histtracki: | Not Reported |
| Histdiamin: | Not Reported | Histdepth: | Not Reported |
| Plugdate: | 24-SEP-01 | | |
| Plugmethco: | ENTERED BY WLS | | |
| Plugopname: | JAMES E. NEAL | | |
| Plugoplic: | 4868 | | |
| Plugmeth1: | 0 | Plugmeth2: | 0 |
| Plugmeth3: | 1 | Plugmeth4: | 0 |
| Plugmethot: | 0 | Plugvar: | Not Reported |
| Cdiam1: | 2 | Cfrom1: | 1 |
| Cto1: | 20 | Cdiam2: | Not Reported |
| Cfrom2: | Not Reported | Cto2: | Not Reported |
| Cdiam3: | Not Reported | Cfrom3: | Not Reported |
| Cto3: | Not Reported | Cbfrom1: | 0 |
| Cbto1: | 20 | Cbsacks1: | 4 |
| Cbfrom2: | Not Reported | Cbto2: | Not Reported |
| Cbsacks2: | Not Reported | Cbfrom3: | Not Reported |
| Cbto3: | Not Reported | Cbsacks3: | Not Reported |
| Cbfrom4: | Not Reported | Cbto4: | Not Reported |
| Cbsacks4: | Not Reported | Cbfrom5: | Not Reported |
| Cbto5: | Not Reported | Cbsacks5: | Not Reported |
| Compname: | VORTEX DRILLING, INC. | Compstreet: | 4412 BLUEMEL RD. |
| Compcity: | SAN ANTONIO | Compstate: | TX |
| Compzip: | 78240 | Nameassig: | JAMES E. NEAL |
| Traineenam: | Not Reported | Tnum: | Not Reported |
| Deleted: | 0 | Site id: | TXPLU3000003890 |

---

**Z437**
**ENE**
**1/2 - 1 Mile**
**Higher**

**TX WELLS** **TXPLU3000003892**

| | | | |
|---|---|---|---|
| Plugtrackn: | 4044 | | |
| Dateentere: | 06-NOV-01 | Ownname: | EXXON/MOBILE CO. |
| Ownstreet: | P.O. BOX 4386 | Owncity: | HOUSTON |
| Ownstate: | TX | Ownzip: | 77210 |
| Wellstreet: | 1111-B SPRINGDALE RD. | | |
| Wellcity: | AUSTIN | Wellzip: | Not Reported |
| County: | Travis | | |
| Latitude: | 301624 | | |
| Lat dec: | 30.273332 | | |
| Longitude: | 974127 | | |

| | | | |
|---|---|---|---|
| Long dec: | -97.690833 | | |
| Brmod: | MAP | | |
| Gn: | 58438 | | |
| Gn1: | 58 | Gn75: | 43 |
| Gn25: | 8 | Ownwellno: | VES- 1 |
| Typewater: | 0 | Typemon: | 1 |
| Typeinj: | 0 | Typedw: | 0 |
| Histdrille: | Not Reported | Histdrllic: | Not Reported |
| Histdatedr: | Not Reported | Histtracki: | Not Reported |
| Histdiamin: | Not Reported | Histdepth: | Not Reported |
| Plugdate: | 24-SEP-01 | | |
| Plugmethco: | ENTERED BY WLS | | |
| Plugopname: | JAMES E. NEAL | | |
| Plugoplic: | 4868 | | |
| Plugmeth1: | 0 | Plugmeth2: | 0 |
| Plugmeth3: | 1 | Plugmeth4: | 0 |
| Plugmethot: | 0 | Plugvar: | Not Reported |
| Cdiam1: | 2 | Cfrom1: | 0 |
| Cto1: | 0 | Cdiam2: | Not Reported |
| Cfrom2: | Not Reported | Cto2: | Not Reported |
| Cdiam3: | Not Reported | Cfrom3: | Not Reported |
| Cto3: | Not Reported | Cbfrom1: | 0 |
| Cbto1: | 14 | Cbsacks1: | 3 |
| Cbfrom2: | Not Reported | Cbto2: | Not Reported |
| Cbsacks2: | Not Reported | Cbfrom3: | Not Reported |
| Cbto3: | Not Reported | Cbsacks3: | Not Reported |
| Cbfrom4: | Not Reported | Cbto4: | Not Reported |
| Cbsacks4: | Not Reported | Cbfrom5: | Not Reported |
| Cbto5: | Not Reported | Cbsacks5: | Not Reported |
| Compname: | VORTEX DRILLING, INC. | Compstreet: | 4412 BLUEMEL RD. |
| Compcity: | SAN ANTONIO | Compstate: | TX |
| Compzip: | 78240 | Nameassig: | JAMES E. NEAL |
| Traineenam: | Not Reported | Tnum: | Not Reported |
| Deleted: | 0 | Site id: | TXPLU3000003892 |

---

**Z438**
**ENE**
**1/2 - 1 Mile**
**Higher**

**TX WELLS** **TXPLU3000003894**

| | | | |
|---|---|---|---|
| Plugtrackn: | 4046 | | |
| Dateentere: | 06-NOV-01 | Ownname: | EXXON/MOBILE CO. |
| Ownstreet: | P.O. BOX 4386 | Owncity: | HOUSTON |
| Ownstate: | TX | Ownzip: | 77210 |
| Wellstreet: | 1111-B SPRINGDALE RD. | | |
| Wellcity: | AUSTIN | Wellzip: | Not Reported |
| County: | Travis | | |
| Latitude: | 301624 | | |
| Lat dec: | 30.273332 | | |
| Longitude: | 974127 | | |
| Long dec: | -97.690833 | | |
| Brmod: | MAP | | |
| Gn: | 58438 | | |
| Gn1: | 58 | Gn75: | 43 |
| Gn25: | 8 | Ownwellno: | RW- 2 |
| Typewater: | 0 | Typemon: | 1 |
| Typeinj: | 0 | Typedw: | 0 |
| Histdrille: | Not Reported | Histdrllic: | Not Reported |
| Histdatedr: | Not Reported | Histtracki: | Not Reported |
| Histdiamin: | Not Reported | Histdepth: | Not Reported |

| | | | |
|---|---|---|---|
| Plugdate: | 24-SEP-01 | | |
| Plugmethco: | ENTERED BY WLS | | |
| Plugopname: | JAMES E. NEAL | | |
| Plugoplic: | 4868 | | |
| Plugmeth1: | 0 | Plugmeth2: | 0 |
| Plugmeth3: | 1 | Plugmeth4: | 0 |
| Plugmethot: | 0 | Plugvar: | Not Reported |
| Cdiam1: | 6 | Cfrom1: | 3 |
| Cto1: | 25 | Cdiam2: | Not Reported |
| Cfrom2: | Not Reported | Cto2: | Not Reported |
| Cdiam3: | Not Reported | Cfrom3: | Not Reported |
| Cto3: | Not Reported | Cbfrom1: | 0 |
| Cbto1: | 25 | Cbsacks1: | 6 |
| Cbfrom2: | Not Reported | Cbto2: | Not Reported |
| Cbsacks2: | Not Reported | Cbfrom3: | Not Reported |
| Cbto3: | Not Reported | Cbsacks3: | Not Reported |
| Cbfrom4: | Not Reported | Cbto4: | Not Reported |
| Cbsacks4: | Not Reported | Cbfrom5: | Not Reported |
| Cbto5: | Not Reported | Cbsacks5: | Not Reported |
| Compname: | VORTEX DRILLING, INC. | Compstreet: | 4412 BLUEMEL RD. |
| Compcity: | SAN ANTONIO | Compstate: | TX |
| Compzip: | 78240 | Nameassig: | JAMES E. NEAL |
| Traineenam: | Not Reported | Tnum: | Not Reported |
| Deleted: | 0 | Site id: | TXPLU3000003894 |

---

**Z439**
**ENE**
**1/2 - 1 Mile**
**Higher**

**TX WELLS** **TXPLU3000003893**

| | | | |
|---|---|---|---|
| Plugtrackn: | 4045 | | |
| Dateentere: | 06-NOV-01 | Ownname: | EXXON/MOBILE CO. |
| Ownstreet: | P.O. BOX 4386 | Owncity: | HOUSTON |
| Ownstate: | TX | Ownzip: | 77210 |
| Wellstreet: | 1111-B SPRINGDALE RD. | | |
| Wellcity: | AUSTIN | Wellzip: | Not Reported |
| County: | Travis | | |
| Latitude: | 301624 | | |
| Lat dec: | 30.273332 | | |
| Longitude: | 974127 | | |
| Long dec: | -97.690833 | | |
| Brmod: | MAP | | |
| Gn: | 58438 | | |
| Gn1: | 58 | Gn75: | 43 |
| Gn25: | 8 | Ownwellno: | RW- 3 |
| Typewater: | 0 | Typemon: | 1 |
| Typeinj: | 0 | Typedw: | 0 |
| Histdrille: | Not Reported | Histdrllic: | Not Reported |
| Histdatedr: | Not Reported | Histtracki: | Not Reported |
| Histdiamin: | Not Reported | Histdepth: | Not Reported |
| Plugdate: | 24-SEP-01 | | |
| Plugmethco: | ENTERED BY WLS | | |
| Plugopname: | JAMES E. NEAL | | |
| Plugoplic: | 4868 | | |
| Plugmeth1: | 0 | Plugmeth2: | 0 |
| Plugmeth3: | 1 | Plugmeth4: | 0 |
| Plugmethot: | 0 | Plugvar: | Not Reported |
| Cdiam1: | 6 | Cfrom1: | 2 |
| Cto1: | 25 | Cdiam2: | Not Reported |
| Cfrom2: | Not Reported | Cto2: | Not Reported |

| | | | |
|---|---|---|---|
| Cdiam3: | Not Reported | Cfrom3: | Not Reported |
| Cto3: | Not Reported | Cbfrom1: | 0 |
| Cbto1: | 25 | Cbsacks1: | 6 |
| Cbfrom2: | Not Reported | Cbto2: | Not Reported |
| Cbsacks2: | Not Reported | Cbfrom3: | Not Reported |
| Cbto3: | Not Reported | Cbsacks3: | Not Reported |
| Cbfrom4: | Not Reported | Cbto4: | Not Reported |
| Cbsacks4: | Not Reported | Cbfrom5: | Not Reported |
| Cbto5: | Not Reported | Cbsacks5: | Not Reported |
| Compname: | VORTEX DRILLING, INC. | Compstreet: | 4412 BLUEMEL RD. |
| Compcity: | SAN ANTONIO | Compstate: | TX |
| Compzip: | 78240 | Nameassig: | JAMES E. NEAL |
| Traineenam: | Not Reported | Tnum: | Not Reported |
| Deleted: | 0 | Site id: | TXPLU3000003893 |

---

**AE440**
**SSW**
**1/2 - 1 Mile**
**Higher**

**TX WELLS** **TXDOL2000152054**

| | | | |
|---|---|---|---|
| Fid: | 152053 | Rec id: | 152206 |
| Edr site i: | 138067 | Owner: | High Street Rainy, L.P. for HBC-Terracon |
| Ownerwell: | MW2 | | |
| Address: | 400 W. 15th Street, #1100 | | <br>Austin ,TX78701 |
| Grid: | 58-43-8 | | |
| Waddress: | 602 Davis Street | | <br>Austin ,TX78701 |
| Lat : | 30° 15 38N | Wcounty: | Travis |
| Long : | 097° 42 21 W | Elevation: | No Data |
| Gpsused: | map | Typeofwork: | New Well |
| Propuse: | Monitor | Sdate: | Not Reported |
| Completedd: | Not Reported | | |
| Diameter: | 8 in From Surface To 35 ft | | |
| Dmethod: | Hollow Stem Auger | | |
| Bcompletio: | Not Reported | | |
| Packedfrom: | 13 ft to 35 ft | | |
| Packsize: | 20/40 | | |
| Finterval: | From 0 ft to 2 ft with 2 Cement (#sacks and material) | | |
| Sinterval: | From 2 ft to 13 ft with 6 Bent/Grout (#sacks and material) | | |
| Tinterval: | No Data | | |
| Usedmethod: | Hand Mixed | Cementedby: | No Data |
| Contaminat: | No Data | Propertyli: | No Data |
| Verrimetho: | No Data | Variance: | No Data |
| Surface: | Alternative Procedure Used | Staticleve: | 28 ft. below land surface on3/7/2005 |
| Flow: | No Data | | |
| Packers: | No Data | | |
| Cementinwe: | No Data | Typepump: | No Data |
| Pumpbowl: | Not Reported | Welltests: | No Data |
| Yield: | Not Reported | | |
| Watertype: | Non-Potable | Stratadept: | No Data |
| Chemicalma: | No | Undesirabl: | No |
| Companynam: | Vortex Drilling, Inc. | Companyadd: | 4412 Bluemel Road |
| Ccitystate: | San Antonio , TX 78240 | Licensenum: | 3180 |
| Wsignature: | John Talbot | Dsignature: | No Data |
| Regnum: | No Data | | |
| Comments : | $dfs | | |
| Site id: | TXDOL2000152054 | | |

| Map ID<br>Direction<br>Distance<br>Elevation | | Database | EDR ID Number |
|---|---|---|---|
| **AE441**<br>**SSW**<br>**1/2 - 1 Mile**<br>**Higher** | | **TX WELLS** | **TXMON3000136031** |

| | | | |
|---|---|---|---|
| Dateentere: | 31-MAR-08 | Ownname: | High Street Rainy, L.P. for HBC-Terracon |
| Ownstreet: | 400 W. 15th Street, #1100 | | |
| Owncity: | Austin | Ownstate: | TX |
| Ownzip: | 78701 | County: | Travis |
| Wellstreet: | 602 Davis Street | | |
| Wellcity: | Austin | Wellzip: | 78701 |
| Own: | MW2 | | |
| Lat dec: | 30.260555 | | |
| Long dec: | -97.705833 | | |
| Elev: | 0 | | |
| Brandmodel: | map | | |
| Gn: | 58438 | | |
| Gn1: | 58 | Gn75: | 43 |
| Gn25: | 8 | Twn: | 1 |
| Twd: | 0 | Twr: | 0 |
| Twrp: | 0 | Twrg: | 0 |
| Um: | 1 | Ue: | 0 |
| Ud: | 0 | Uin: | 0 |
| Uir: | 0 | Ug: | 0 |
| Uij: | 0 | Up: | 0 |
| Udw: | 0 | Ut: | 0 |
| Us: | 0 | Uf: | 0 |
| Pby: | 0 | Pbn: | 0 |
| Datestart: | 07-MAR-05 | Datecomp: | 07-MAR-05 |
| Dia1: | 8 | Dia1to: | 35 |
| Dia2: | Not Reported | Dia2from: | Not Reported |
| Dia2to: | Not Reported | Dia3: | Not Reported |
| Dia3from: | Not Reported | Dia3to: | Not Reported |
| Dmdriven: | 0 | Dmairrotar: | 0 |
| Dmmudrotar: | 0 | Dmbored: | 0 |
| Dmairham: | 0 | Dmcabletoo: | 0 |
| Dmjetted: | 0 | Dmhollowst: | 1 |
| Dmrevcirc: | 0 | Dmotherck: | 0 |
| Dmother: | Not Reported | Bco: | 0 |
| Bcs: | 0 | Bcg: | 1 |
| Bcgs: | 20/40 | Bcu: | 0 |
| Bcoc: | 0 | Bcot: | Not Reported |
| Gpf: | 13 | Gpt: | 35 |
| Cemfrom1: | 0 | Cemto1: | 2 |
| Nosacks1: | 2 Cement | Cemfrom2: | 2 |
| Cemto2: | 13 | Nosacks2: | 6 Bent/Grout |
| Cemfrom3: | Not Reported | Cemto3: | Not Reported |
| Nosacks3: | Not Reported | Cementmeth: | Hand Mixed |
| Cementby: | Not Reported | Ds: | Not Reported |
| Dpl: | Not Reported | Dsv: | Not Reported |
| Appvar: | Not Reported | Scs: | 0 |
| Scsv: | 0 | Scp: | 0 |
| Sca: | 1 | Watlev: | 28 |
| Watlevdate: | 07-MAR-05 | Artflow: | Not Reported |
| Wellplug48: | 0 | Tpturbine: | 0 |

| | | | |
|---|---|---|---|
| Tpjet: | 0 | Tpsubmersi: | 0 |
| Tpcylinder: | 0 | Tpotherck: | 0 |
| Tpother: | Not Reported | Pumpbowlde: | Not Reported |
| Wtpump: | 0 | Wtbailer: | 0 |
| Wtjetted: | 0 | Wtestimate: | 0 |
| Welltestyi: | Not Reported | Welltestdr: | Not Reported |
| Welltesthr: | Not Reported | Watqualund: | 0 |
| Watqualu 1: | 1 | Watertype: | Non-Potable |
| Stratdepth: | Not Reported | Chemanaly: | 0 |
| Chemanaln: | 1 | Undnatural: | 0 |
| Untype: | Not Reported | Undhydro: | 0 |
| Undhaz: | 0 | Undotherck: | 0 |
| Undother: | Not Reported | | |
| Undcertify: | 0 | Compname: | Vortex Drilling, Inc. |
| Drllicno: | 3180 | | |
| Compstreet: | 4412 Bluemel Road | Compcity: | San Antonio |
| Compstate: | TX | Compzip: | 78240 |
| Drillernam: | John Talbot | Traineenam: | Not Reported |
| Tnum: | Not Reported | | |
| Comments: | $dfs | | |
| Confidenti: | 0 | Letterrecv: | Not Reported |
| Deleted: | 0 | Insdate: | Not Reported |
| Site id: | TXMON3000136031 | | |
| Latitude: | 30.260555 | | |
| Longitude: | -97.705833 | | |

---

**AF442**
**ENE**
**1/2 - 1 Mile**
**Higher**

**TX WELLS** **TXPLU3000049171**

| | | | |
|---|---|---|---|
| Plugtrackn: | 50086 | | |
| Dateentere: | 23-SEP-08 | Ownname: | Otto Friedrich |
| Ownstreet: | 1125 Shady Lane | Owncity: | Austin |
| Ownstate: | TX | Ownzip: | 78721 |
| Wellstreet: | 1111-B Springdale Road | | |
| Wellcity: | Austin | Wellzip: | 78721 |
| County: | Travis | | |
| Latitude: | 301626 | | |
| Lat dec: | 30.273888 | | |
| Longitude: | 974125 | | |
| Long dec: | -97.690277 | | |
| Brmod: | Google Earth | | |
| Gn: | 58438 | | |
| Gn1: | 58 | Gn75: | 43 |
| Gn25: | 8 | Ownwellno: | MW-S |
| Typewater: | 0 | Typemon: | 1 |
| Typeinj: | 0 | Typedw: | 0 |
| Histdrille: | James E. Neal | Histdrllic: | 4868 |
| Histdatedr: | 21-JUN-01 | Histtracki: | Not Reported |
| Histdiamin: | 2 | Histdepth: | 28 |
| Plugdate: | 03-SEP-08 | | |
| Plugmethco: | No Data | | |
| Plugopname: | James E. Neal | | |
| Plugoplic: | 4868 | | |
| Plugmeth1: | 0 | Plugmeth2: | 0 |
| Plugmeth3: | 1 | Plugmeth4: | 0 |
| Plugmethot: | 0 | Plugvar: | Not Reported |
| Cdiam1: | 2 | Cfrom1: | 0 |
| Cto1: | 0 | Cdiam2: | Not Reported |
| Cfrom2: | Not Reported | Cto2: | Not Reported |

| | | | |
|---|---|---|---|
| Cdiam3: | Not Reported | Cfrom3: | Not Reported |
| Cto3: | Not Reported | Cbfrom1: | 0 |
| Cbto1: | 2 | Cbsacks1: | 1 Concrete |
| Cbfrom2: | 2 | Cbto2: | 28 |
| Cbsacks2: | 3 Bentonite | Cbfrom3: | Not Reported |
| Cbto3: | Not Reported | Cbsacks3: | Not Reported |
| Cbfrom4: | Not Reported | Cbto4: | Not Reported |
| Cbsacks4: | Not Reported | Cbfrom5: | Not Reported |
| Cbto5: | Not Reported | Cbsacks5: | Not Reported |
| Compname: | Vortex Drilling, Inc. | Compstreet: | 4412 Bluemel Road |
| Compcity: | San Antonio | Compstate: | TX |
| Compzip: | 78240 | Nameassig: | James E. Neal |
| Traineenam: | Not Reported | Tnum: | Not Reported |
| Deleted: | 0 | Site id: | TXPLU3000049171 |

---

**AF443**
**ENE**
**1/2 - 1 Mile**
**Higher**

**TX WELLS** **TXPLU3000049170**

| | | | |
|---|---|---|---|
| Plugtrackn: | 50085 | | |
| Dateentere: | 23-SEP-08 | Ownname: | Otto Friedrich |
| Ownstreet: | 1125 Shady Lane | Owncity: | Austin |
| Ownstate: | TX | Ownzip: | 78721 |
| Wellstreet: | 1111-B Springdale Road | | |
| Wellcity: | Austin | Wellzip: | 78721 |
| County: | Travis | | |
| Latitude: | 301626 | | |
| Lat dec: | 30.273888 | | |
| Longitude: | 974125 | | |
| Long dec: | -97.690277 | | |
| Brmod: | Google Earth | | |
| Gn: | 58438 | | |
| Gn1: | 58 | Gn75: | 43 |
| Gn25: | 8 | Ownwellno: | MW-Q |
| Typewater: | 0 | Typemon: | 1 |
| Typeinj: | 0 | Typedw: | 0 |
| Histdrille: | James E. Neal | Histdrllic: | 4868 |
| Histdatedr: | 20-JUN-01 | Histtracki: | Not Reported |
| Histdiamin: | 2 | Histdepth: | 28 |
| Plugdate: | 03-SEP-08 | | |
| Plugmethco: | No Data | | |
| Plugopname: | James E. Neal | | |
| Plugoplic: | 4868 | | |
| Plugmeth1: | 0 | Plugmeth2: | 0 |
| Plugmeth3: | 1 | Plugmeth4: | 0 |
| Plugmethot: | 0 | Plugvar: | Not Reported |
| Cdiam1: | 2 | Cfrom1: | 10 |
| Cto1: | 28 | Cdiam2: | Not Reported |
| Cfrom2: | Not Reported | Cto2: | Not Reported |
| Cdiam3: | Not Reported | Cfrom3: | Not Reported |
| Cto3: | Not Reported | Cbfrom1: | 0 |
| Cbto1: | 2 | Cbsacks1: | 1 Concrete |
| Cbfrom2: | 2 | Cbto2: | 28 |
| Cbsacks2: | 3 Bentonite | Cbfrom3: | Not Reported |
| Cbto3: | Not Reported | Cbsacks3: | Not Reported |
| Cbfrom4: | Not Reported | Cbto4: | Not Reported |
| Cbsacks4: | Not Reported | Cbfrom5: | Not Reported |
| Cbto5: | Not Reported | Cbsacks5: | Not Reported |
| Compname: | Vortex Drilling, Inc. | Compstreet: | 4412 Bluemel Road |

| | | | |
|---|---|---|---|
| Compcity: | San Antonio | Compstate: | TX |
| Compzip: | 78240 | Nameassig: | James E. Neal |
| Traineenam: | Not Reported | Tnum: | Not Reported |
| Deleted: | 0 | Site id: | TXPLU3000049170 |

---

**AF444**
**ENE** **TX WELLS** **TXPLU3000049173**
**1/2 - 1 Mile**
**Higher**

| | | | |
|---|---|---|---|
| Plugtrackn: | 50088 | | |
| Dateentere: | 23-SEP-08 | Ownname: | Otto Friedrich |
| Ownstreet: | 1125 Shady Lane | Owncity: | Austin |
| Ownstate: | TX | Ownzip: | 78721 |
| Wellstreet: | 1111-B Springdale Road | | |
| Wellcity: | Austin | Wellzip: | 78721 |
| County: | Travis | | |
| Latitude: | 301626 | | |
| Lat dec: | 30.273888 | | |
| Longitude: | 974125 | | |
| Long dec: | -97.690277 | | |
| Brmod: | Google Earth | | |
| Gn: | 58438 | | |
| Gn1: | 58 | Gn75: | 43 |
| Gn25: | 8 | Ownwellno: | MW-U |
| Typewater: | 0 | Typemon: | 1 |
| Typeinj: | 0 | Typedw: | 0 |
| Histdrille: | Gary T. May | Histdrllic: | 3256 |
| Histdatedr: | 22-JUN-01 | Histtracki: | Not Reported |
| Histdiamin: | 2 | Histdepth: | 28 |
| Plugdate: | 03-SEP-08 | | |
| Plugmethco: | No Data | | |
| Plugopname: | James E. Neal | | |
| Plugoplic: | 4868 | | |
| Plugmeth1: | 0 | Plugmeth2: | 0 |
| Plugmeth3: | 1 | Plugmeth4: | 0 |
| Plugmethot: | 0 | Plugvar: | Not Reported |
| Cdiam1: | 2 | Cfrom1: | 0 |
| Cto1: | 0 | Cdiam2: | Not Reported |
| Cfrom2: | Not Reported | Cto2: | Not Reported |
| Cdiam3: | Not Reported | Cfrom3: | Not Reported |
| Cto3: | Not Reported | Cbfrom1: | 0 |
| Cbto1: | 2 | Cbsacks1: | 1 Concrete |
| Cbfrom2: | 2 | Cbto2: | 28 |
| Cbsacks2: | 3 Bentonite | Cbfrom3: | Not Reported |
| Cbto3: | Not Reported | Cbsacks3: | Not Reported |
| Cbfrom4: | Not Reported | Cbto4: | Not Reported |
| Cbsacks4: | Not Reported | Cbfrom5: | Not Reported |
| Cbto5: | Not Reported | Cbsacks5: | Not Reported |
| Compname: | Vortex Drilling, Inc. | Compstreet: | 4412 Bluemel Road |
| Compcity: | San Antonio | Compstate: | TX |
| Compzip: | 78240 | Nameassig: | James E. Neal |
| Traineenam: | Not Reported | Tnum: | Not Reported |
| Deleted: | 0 | Site id: | TXPLU3000049173 |

| Map ID<br>Direction<br>Distance<br>Elevation | Database | EDR ID Number |
|---|---|---|
| **AF445**<br>**ENE**<br>**1/2 - 1 Mile**<br>**Higher** | **TX WELLS** | **TXPLU3000049172** |

| | | | |
|---|---|---|---|
| Plugtrackn: | 50087 | | |
| Dateentere: | 23-SEP-08 | Ownname: | Otto Friedrich |
| Ownstreet: | 1125 Shady Lane | Owncity: | Austin |
| Ownstate: | TX | Ownzip: | 78721 |
| Wellstreet: | 1111-B Springdale Road | | |
| Wellcity: | Austin | Wellzip: | 78721 |
| County: | Travis | | |
| Latitude: | 301626 | | |
| Lat dec: | 30.273888 | | |
| Longitude: | 974125 | | |
| Long dec: | -97.690277 | | |
| Brmod: | Google Earth | | |
| Gn: | 58438 | | |
| Gn1: | 58 | Gn75: | 43 |
| Gn25: | 8 | Ownwellno: | MW-T |
| Typewater: | 0 | Typemon: | 1 |
| Typeinj: | 0 | Typedw: | 0 |
| Histdrille: | James E. Neal | Histdrllic: | 4868 |
| Histdatedr: | 21-JUN-01 | Histtracki: | Not Reported |
| Histdiamin: | 2 | Histdepth: | 28 |
| Plugdate: | 03-SEP-08 | | |
| Plugmethco: | No Data | | |
| Plugopname: | James E. Neal | | |
| Plugoplic: | 4868 | | |
| Plugmeth1: | 0 | Plugmeth2: | 0 |
| Plugmeth3: | 1 | Plugmeth4: | 0 |
| Plugmethot: | 0 | Plugvar: | Not Reported |
| Cdiam1: | 2 | Cfrom1: | 0 |
| Cto1: | 0 | Cdiam2: | Not Reported |
| Cfrom2: | Not Reported | Cto2: | Not Reported |
| Cdiam3: | Not Reported | Cfrom3: | Not Reported |
| Cto3: | Not Reported | Cbfrom1: | 0 |
| Cbto1: | 2 | Cbsacks1: | 1 Concrete |
| Cbfrom2: | 2 | Cbto2: | 28 |
| Cbsacks2: | 3 Bentonite | Cbfrom3: | Not Reported |
| Cbto3: | Not Reported | Cbsacks3: | Not Reported |
| Cbfrom4: | Not Reported | Cbto4: | Not Reported |
| Cbsacks4: | Not Reported | Cbfrom5: | Not Reported |
| Cbto5: | Not Reported | Cbsacks5: | Not Reported |
| Compname: | Vortex Drilling, Inc. | Compstreet: | 4412 Bluemel Road |
| Compcity: | San Antonio | Compstate: | TX |
| Compzip: | 78240 | Nameassig: | James E. Neal |
| Traineenam: | Not Reported | Tnum: | Not Reported |
| Deleted: | 0 | Site id: | TXPLU3000049172 |

| | | |
|---|---|---|
| **AF446**<br>**ENE**<br>**1/2 - 1 Mile**<br>**Higher** | **TX WELLS** | **TXPLU3000049182** |

| | | | |
|---|---|---|---|
| Plugtrackn: | 50097 | | |
| Dateentere: | 23-SEP-08 | Ownname: | Former Anderson Property |
| Ownstreet: | 5301 Jain Lane | Owncity: | Austin |
| Ownstate: | TX | Ownzip: | 78721 |
| Wellstreet: | 1111-B Springdale Road | | |
| Wellcity: | Austin | Wellzip: | 78721 |
| County: | Travis | | |
| Latitude: | 301626 | | |
| Lat dec: | 30.273888 | | |
| Longitude: | 974125 | | |
| Long dec: | -97.690277 | | |
| Brmod: | Google Earth | | |
| Gn: | 58438 | | |
| Gn1: | 58 | Gn75: | 43 |
| Gn25: | 8 | Ownwellno: | MW-V |
| Typewater: | 0 | Typemon: | 1 |
| Typeinj: | 0 | Typedw: | 0 |
| Histdrille: | Gary T. May | Histdrllic: | 3256 |
| Histdatedr: | 25-JUN-01 | Histtracki: | Not Reported |
| Histdiamin: | 2 | Histdepth: | 32 |
| Plugdate: | 03-SEP-08 | | |
| Plugmethco: | No Data | | |
| Plugopname: | James E. Neal | | |
| Plugoplic: | 4868 | | |
| Plugmeth1: | 0 | Plugmeth2: | 0 |
| Plugmeth3: | 1 | Plugmeth4: | 0 |
| Plugmethot: | 0 | Plugvar: | Not Reported |
| Cdiam1: | 2 | Cfrom1: | 0 |
| Cto1: | 0 | Cdiam2: | Not Reported |
| Cfrom2: | Not Reported | Cto2: | Not Reported |
| Cdiam3: | Not Reported | Cfrom3: | Not Reported |
| Cto3: | Not Reported | Cbfrom1: | 0 |
| Cbto1: | 2 | Cbsacks1: | 1 Concrete |
| Cbfrom2: | 2 | Cbto2: | 32 |
| Cbsacks2: | 4 Bentonite | Cbfrom3: | Not Reported |
| Cbto3: | Not Reported | Cbsacks3: | Not Reported |
| Cbfrom4: | Not Reported | Cbto4: | Not Reported |
| Cbsacks4: | Not Reported | Cbfrom5: | Not Reported |
| Cbto5: | Not Reported | Cbsacks5: | Not Reported |
| Compname: | Vortex Drilling, Inc. | Compstreet: | 4412 Bluemel Road |
| Compcity: | San Antonio | Compstate: | TX |
| Compzip: | 78240 | Nameassig: | James E. Neal |
| Traineenam: | Not Reported | Tnum: | Not Reported |
| Deleted: | 0 | Site id: | TXPLU3000049182 |

---

**AF447**
**ENE**
**1/2 - 1 Mile**
**Higher**

**TX WELLS** **TXPLU3000049183**

| | | | |
|---|---|---|---|
| Plugtrackn: | 50098 | | |
| Dateentere: | 23-SEP-08 | Ownname: | Ms. Paubla Gutierrez |
| Ownstreet: | 1141 Shady Lane | Owncity: | Austin |
| Ownstate: | TX | Ownzip: | 78721 |
| Wellstreet: | 1111-B Springdale Road | | |
| Wellcity: | Austin | Wellzip: | 78721 |
| County: | Travis | | |
| Latitude: | 301626 | | |
| Lat dec: | 30.273888 | | |
| Longitude: | 974125 | | |

| | | | |
|---|---|---|---|
| Long dec: | -97.690277 | | |
| Brmod: | Google Earth | | |
| Gn: | 58438 | | |
| Gn1: | 58 | Gn75: | 43 |
| Gn25: | 8 | Ownwellno: | COMW-19 |
| Typewater: | 0 | Typemon: | 1 |
| Typeinj: | 0 | Typedw: | 0 |
| Histdrille: | Not Reported | Histdrllic: | Not Reported |
| Histdatedr: | Not Reported | Histtracki: | Not Reported |
| Histdiamin: | 4 | Histdepth: | 25 |
| Plugdate: | 03-SEP-08 | | |
| Plugmethco: | No Data | | |
| Plugopname: | James E. Neal | | |
| Plugoplic: | 4868 | | |
| Plugmeth1: | 0 | Plugmeth2: | 0 |
| Plugmeth3: | 1 | Plugmeth4: | 0 |
| Plugmethot: | 0 | Plugvar: | Not Reported |
| Cdiam1: | 4 | Cfrom1: | 0 |
| Cto1: | 0 | Cdiam2: | Not Reported |
| Cfrom2: | Not Reported | Cto2: | Not Reported |
| Cdiam3: | Not Reported | Cfrom3: | Not Reported |
| Cto3: | Not Reported | Cbfrom1: | 0 |
| Cbto1: | 2 | Cbsacks1: | 1 Concrete |
| Cbfrom2: | 2 | Cbto2: | 25 |
| Cbsacks2: | 4 Bentonite | Cbfrom3: | Not Reported |
| Cbto3: | Not Reported | Cbsacks3: | Not Reported |
| Cbfrom4: | Not Reported | Cbto4: | Not Reported |
| Cbsacks4: | Not Reported | Cbfrom5: | Not Reported |
| Cbto5: | Not Reported | Cbsacks5: | Not Reported |
| Compname: | Vortex Drilling, Inc. | Compstreet: | 4412 Bluemel Road |
| Compcity: | San Antonio | Compstate: | TX |
| Compzip: | 78240 | Nameassig: | James E. Neal |
| Traineenam: | Not Reported | Tnum: | Not Reported |
| Deleted: | 0 | Site id: | TXPLU3000049183 |

---

**AF448**
**ENE**
**1/2 - 1 Mile**
**Higher**

**TX WELLS** **TXPLU3000049169**

| | | | |
|---|---|---|---|
| Plugtrackn: | 50084 | | |
| Dateentere: | 23-SEP-08 | Ownname: | Otto Friedrich |
| Ownstreet: | 1125 Shady Lane | Owncity: | Austin |
| Ownstate: | TX | Ownzip: | 78721 |
| Wellstreet: | 1111-B Springdale Road | | |
| Wellcity: | Austin | Wellzip: | 78721 |
| County: | Travis | | |
| Latitude: | 301626 | | |
| Lat dec: | 30.273888 | | |
| Longitude: | 974125 | | |
| Long dec: | -97.690277 | | |
| Brmod: | Google Earth | | |
| Gn: | 58438 | | |
| Gn1: | 58 | Gn75: | 43 |
| Gn25: | 8 | Ownwellno: | MW-P |
| Typewater: | 0 | Typemon: | 1 |
| Typeinj: | 0 | Typedw: | 0 |
| Histdrille: | James E. Neal | Histdrllic: | 4868 |
| Histdatedr: | 20-JUN-01 | Histtracki: | Not Reported |
| Histdiamin: | 2 | Histdepth: | 32 |

| | | | |
|---|---|---|---|
| Plugdate: | 03-SEP-08 | | |
| Plugmethco: | No Data | | |
| Plugopname: | James E. Neal | | |
| Plugoplic: | 4868 | | |
| Plugmeth1: | 0 | Plugmeth2: | 0 |
| Plugmeth3: | 1 | Plugmeth4: | 0 |
| Plugmethot: | 0 | Plugvar: | Not Reported |
| Cdiam1: | 2 | Cfrom1: | 0 |
| Cto1: | 0 | Cdiam2: | Not Reported |
| Cfrom2: | Not Reported | Cto2: | Not Reported |
| Cdiam3: | Not Reported | Cfrom3: | Not Reported |
| Cto3: | Not Reported | Cbfrom1: | 0 |
| Cbto1: | 2 | Cbsacks1: | 1 Concrete |
| Cbfrom2: | 2 | Cbto2: | 32 |
| Cbsacks2: | 3 Bentonite | Cbfrom3: | Not Reported |
| Cbto3: | Not Reported | Cbsacks3: | Not Reported |
| Cbfrom4: | Not Reported | Cbto4: | Not Reported |
| Cbsacks4: | Not Reported | Cbfrom5: | Not Reported |
| Cbto5: | Not Reported | Cbsacks5: | Not Reported |
| Compname: | Vortex Drilling, Inc. | Compstreet: | 4412 Bluemel Road |
| Compcity: | San Antonio | Compstate: | TX |
| Compzip: | 78240 | Nameassig: | James E. Neal |
| Traineenam: | Not Reported | Tnum: | Not Reported |
| Deleted: | 0 | Site id: | TXPLU3000049169 |

---

**AF449**
**ENE**
**1/2 - 1 Mile**
**Higher**

**TX WELLS** **TXPLU3000049168**

| | | | |
|---|---|---|---|
| Plugtrackn: | 50083 | | |
| Dateentere: | 23-SEP-08 | Ownname: | Alkusari Stone |
| Ownstreet: | 1136 Shady Lane | Owncity: | Austin |
| Ownstate: | TX | Ownzip: | 78721 |
| Wellstreet: | 1111-B Springdale Road | | |
| Wellcity: | Austin | Wellzip: | 78721 |
| County: | Travis | | |
| Latitude: | 301626 | | |
| Lat dec: | 30.273888 | | |
| Longitude: | 974125 | | |
| Long dec: | -97.690277 | | |
| Brmod: | Google Earth | | |
| Gn: | 58438 | | |
| Gn1: | 58 | Gn75: | 43 |
| Gn25: | 8 | Ownwellno: | TWC-14 |
| Typewater: | 0 | Typemon: | 1 |
| Typeinj: | 0 | Typedw: | 0 |
| Histdrille: | Not Reported | Histdrllic: | Not Reported |
| Histdatedr: | Not Reported | Histtracki: | Not Reported |
| Histdiamin: | 4 | Histdepth: | 30 |
| Plugdate: | 03-SEP-08 | | |
| Plugmethco: | No Data | | |
| Plugopname: | James E. Neal | | |
| Plugoplic: | 4868 | | |
| Plugmeth1: | 0 | Plugmeth2: | 0 |
| Plugmeth3: | 1 | Plugmeth4: | 0 |
| Plugmethot: | 0 | Plugvar: | Not Reported |
| Cdiam1: | 4 | Cfrom1: | 0 |
| Cto1: | 0 | Cdiam2: | Not Reported |
| Cfrom2: | Not Reported | Cto2: | Not Reported |

| | | | |
|---|---|---|---|
| Cdiam3: | Not Reported | Cfrom3: | Not Reported |
| Cto3: | Not Reported | Cbfrom1: | 0 |
| Cbto1: | 2 | Cbsacks1: | 1 Concrete |
| Cbfrom2: | 2 | Cbto2: | 30 |
| Cbsacks2: | 3 Bentonite | Cbfrom3: | Not Reported |
| Cbto3: | Not Reported | Cbsacks3: | Not Reported |
| Cbfrom4: | Not Reported | Cbto4: | Not Reported |
| Cbsacks4: | Not Reported | Cbfrom5: | Not Reported |
| Cbto5: | Not Reported | Cbsacks5: | Not Reported |
| Compname: | Vortex Drilling, Inc. | Compstreet: | 4412 Bluemel Road |
| Compcity: | San Antonio | Compstate: | TX |
| Compzip: | 78240 | Nameassig: | James E. Neal |
| Traineenam: | Not Reported | Tnum: | Not Reported |
| Deleted: | 0 | Site id: | TXPLU3000049168 |

---

**AF450**
**ENE**
**1/2 - 1 Mile**
**Higher**

**TX WELLS** **TXPLU3000049179**

| | | | |
|---|---|---|---|
| Plugtrackn: | 50094 | | |
| Dateentere: | 23-SEP-08 | Ownname: | TCEQ |
| Ownstreet: | 1005 Springdale Road | Owncity: | Austin |
| Ownstate: | TX | Ownzip: | 78721 |
| Wellstreet: | 1111-B Springdale Road | | |
| Wellcity: | Austin | Wellzip: | 78721 |
| County: | Travis | | |
| Latitude: | 301626 | | |
| Lat dec: | 30.273888 | | |
| Longitude: | 974125 | | |
| Long dec: | -97.690277 | | |
| Brmod: | Google Earth | | |
| Gn: | 58438 | | |
| Gn1: | 58 | Gn75: | 43 |
| Gn25: | 8 | Ownwellno: | TNRCC-1 |
| Typewater: | 0 | Typemon: | 1 |
| Typeinj: | 0 | Typedw: | 0 |
| Histdrille: | Not Reported | Histdrllic: | Not Reported |
| Histdatedr: | Not Reported | Histtracki: | Not Reported |
| Histdiamin: | 4 | Histdepth: | 25 |
| Plugdate: | 03-SEP-08 | | |
| Plugmethco: | No Data | | |
| Plugopname: | James E. Neal | | |
| Plugoplic: | 4868 | | |
| Plugmeth1: | 0 | Plugmeth2: | 0 |
| Plugmeth3: | 1 | Plugmeth4: | 0 |
| Plugmethot: | 0 | Plugvar: | Not Reported |
| Cdiam1: | 4 | Cfrom1: | 0 |
| Cto1: | 0 | Cdiam2: | Not Reported |
| Cfrom2: | Not Reported | Cto2: | Not Reported |
| Cdiam3: | Not Reported | Cfrom3: | Not Reported |
| Cto3: | Not Reported | Cbfrom1: | 0 |
| Cbto1: | 2 | Cbsacks1: | 1 Concrete |
| Cbfrom2: | 2 | Cbto2: | 25 |
| Cbsacks2: | 4 Bentonite | Cbfrom3: | Not Reported |
| Cbto3: | Not Reported | Cbsacks3: | Not Reported |
| Cbfrom4: | Not Reported | Cbto4: | Not Reported |
| Cbsacks4: | Not Reported | Cbfrom5: | Not Reported |
| Cbto5: | Not Reported | Cbsacks5: | Not Reported |
| Compname: | Vortex Drilling, Inc. | Compstreet: | 4412 Bluemel Road |

| | | | |
|---|---|---|---|
| Compcity: | San Antonio | Compstate: | TX |
| Compzip: | 78240 | Nameassig: | James E. Neal |
| Traineenam: | Not Reported | Tnum: | Not Reported |
| Deleted: | 0 | Site id: | TXPLU3000049179 |

---

**AF451**
**ENE**
**1/2 - 1 Mile**
**Higher**

**TX WELLS** **TXPLU3000049178**

| | | | |
|---|---|---|---|
| Plugtrackn: | 50093 | | |
| Dateentere: | 23-SEP-08 | Ownname: | City of Austin |
| Ownstreet: | GoValle Park, Bolm Road | Owncity: | Austin |
| Ownstate: | TX | Ownzip: | 78721 |
| Wellstreet: | 1111-B Springdale Road | | |
| Wellcity: | Austin | Wellzip: | 78721 |
| County: | Travis | | |
| Latitude: | 301626 | | |
| Lat dec: | 30.273888 | | |
| Longitude: | 974125 | | |
| Long dec: | -97.690277 | | |
| Brmod: | Google Earth | | |
| Gn: | 58438 | | |
| Gn1: | 58 | Gn75: | 43 |
| Gn25: | 8 | Ownwellno: | MW-O |
| Typewater: | 0 | Typemon: | 1 |
| Typeinj: | 0 | Typedw: | 0 |
| Histdrille: | James E. Neal | Histdrllic: | 4868 |
| Histdatedr: | 20-JUN-01 | Histtracki: | Not Reported |
| Histdiamin: | 2 | Histdepth: | 28 |
| Plugdate: | 03-SEP-08 | | |
| Plugmethco: | No Data | | |
| Plugopname: | James E. Neal | | |
| Plugoplic: | 4868 | | |
| Plugmeth1: | 0 | Plugmeth2: | 0 |
| Plugmeth3: | 1 | Plugmeth4: | 0 |
| Plugmethot: | 0 | Plugvar: | Not Reported |
| Cdiam1: | 2 | Cfrom1: | 0 |
| Cto1: | 0 | Cdiam2: | Not Reported |
| Cfrom2: | Not Reported | Cto2: | Not Reported |
| Cdiam3: | Not Reported | Cfrom3: | Not Reported |
| Cto3: | Not Reported | Cbfrom1: | 0 |
| Cbto1: | 2 | Cbsacks1: | 1 Concrete |
| Cbfrom2: | 2 | Cbto2: | 28 |
| Cbsacks2: | 4 Bentonite | Cbfrom3: | Not Reported |
| Cbto3: | Not Reported | Cbsacks3: | Not Reported |
| Cbfrom4: | Not Reported | Cbto4: | Not Reported |
| Cbsacks4: | Not Reported | Cbfrom5: | Not Reported |
| Cbto5: | Not Reported | Cbsacks5: | Not Reported |
| Compname: | Vortex Drilling, Inc. | Compstreet: | 4412 Bluemel Road |
| Compcity: | San Antonio | Compstate: | TX |
| Compzip: | 78240 | Nameassig: | James E. Neal |
| Traineenam: | Not Reported | Tnum: | Not Reported |
| Deleted: | 0 | Site id: | TXPLU3000049178 |

| Map ID<br>Direction<br>Distance<br>Elevation | Database | EDR ID Number |
|---|---|---|
| **AF452**<br>**ENE**<br>**1/2 - 1 Mile**<br>**Higher** | **TX WELLS** | **TXPLU3000049181** |

| | | | |
|---|---|---|---|
| Plugtrackn: | 50096 | | |
| Dateentere: | 23-SEP-08 | Ownname: | Former Anderson Property |
| Ownstreet: | 5301 Jain Lane | Owncity: | Austin |
| Ownstate: | TX | Ownzip: | 78721 |
| Wellstreet: | 1111-B Springdale Road | | |
| Wellcity: | Austin | Wellzip: | 78721 |
| County: | Travis | | |
| Latitude: | 301626 | | |
| Lat dec: | 30.273888 | | |
| Longitude: | 974125 | | |
| Long dec: | -97.690277 | | |
| Brmod: | Google Earth | | |
| Gn: | 58438 | | |
| Gn1: | 58 | Gn75: | 43 |
| Gn25: | 8 | Ownwellno: | CAMW-4 |
| Typewater: | 0 | Typemon: | 1 |
| Typeinj: | 0 | Typedw: | 0 |
| Histdrille: | Not Reported | Histdrllic: | Not Reported |
| Histdatedr: | Not Reported | Histtracki: | Not Reported |
| Histdiamin: | 4 | Histdepth: | 25 |
| Plugdate: | 03-SEP-08 | | |
| Plugmethco: | No Data | | |
| Plugopname: | James E. Neal | | |
| Plugoplic: | 4868 | | |
| Plugmeth1: | 0 | Plugmeth2: | 0 |
| Plugmeth3: | 1 | Plugmeth4: | 0 |
| Plugmethot: | 0 | Plugvar: | Not Reported |
| Cdiam1: | 4 | Cfrom1: | 0 |
| Cto1: | 0 | Cdiam2: | Not Reported |
| Cfrom2: | Not Reported | Cto2: | Not Reported |
| Cdiam3: | Not Reported | Cfrom3: | Not Reported |
| Cto3: | Not Reported | Cbfrom1: | 0 |
| Cbto1: | 2 | Cbsacks1: | 1 Concrete |
| Cbfrom2: | 2 | Cbto2: | 25 |
| Cbsacks2: | 4 Bentonite | Cbfrom3: | Not Reported |
| Cbto3: | Not Reported | Cbsacks3: | Not Reported |
| Cbfrom4: | Not Reported | Cbto4: | Not Reported |
| Cbsacks4: | Not Reported | Cbfrom5: | Not Reported |
| Cbto5: | Not Reported | Cbsacks5: | Not Reported |
| Compname: | Vortex Drilling, Inc. | Compstreet: | 4412 Bluemel Road |
| Compcity: | San Antonio | Compstate: | TX |
| Compzip: | 78240 | Nameassig: | James E. Neal |
| Traineenam: | Not Reported | Tnum: | Not Reported |
| Deleted: | 0 | Site id: | TXPLU3000049181 |

| | | |
|---|---|---|
| **AF453**<br>**ENE**<br>**1/2 - 1 Mile**<br>**Higher** | **TX WELLS** | **TXPLU3000049180** |

| | | | |
|---|---|---|---|
| Plugtrackn: | 50095 | | |
| Dateentere: | 23-SEP-08 | Ownname: | TCEQ |
| Ownstreet: | 1005 Springdale Road | Owncity: | Austin |
| Ownstate: | TX | Ownzip: | 78721 |
| Wellstreet: | 1111-B Springdale Road | | |
| Wellcity: | Austin | Wellzip: | 78721 |
| County: | Travis | | |
| Latitude: | 301626 | | |
| Lat dec: | 30.273888 | | |
| Longitude: | 974125 | | |
| Long dec: | -97.690277 | | |
| Brmod: | Google Earth | | |
| Gn: | 58438 | | |
| Gn1: | 58 | Gn75: | 43 |
| Gn25: | 8 | Ownwellno: | MKEI-1 |
| Typewater: | 0 | Typemon: | 1 |
| Typeinj: | 0 | Typedw: | 0 |
| Histdrille: | Not Reported | Histdrllic: | Not Reported |
| Histdatedr: | Not Reported | Histtracki: | Not Reported |
| Histdiamin: | 4 | Histdepth: | 25 |
| Plugdate: | 03-SEP-08 | | |
| Plugmethco: | No Data | | |
| Plugopname: | James E. Neal | | |
| Plugoplic: | 4868 | | |
| Plugmeth1: | 0 | Plugmeth2: | 0 |
| Plugmeth3: | 1 | Plugmeth4: | 0 |
| Plugmethot: | 0 | Plugvar: | Not Reported |
| Cdiam1: | 4 | Cfrom1: | 0 |
| Cto1: | 0 | Cdiam2: | Not Reported |
| Cfrom2: | Not Reported | Cto2: | Not Reported |
| Cdiam3: | Not Reported | Cfrom3: | Not Reported |
| Cto3: | Not Reported | Cbfrom1: | 0 |
| Cbto1: | 2 | Cbsacks1: | 1 Concrete |
| Cbfrom2: | 2 | Cbto2: | 25 |
| Cbsacks2: | 4 Bentonite | Cbfrom3: | Not Reported |
| Cbto3: | Not Reported | Cbsacks3: | Not Reported |
| Cbfrom4: | Not Reported | Cbto4: | Not Reported |
| Cbsacks4: | Not Reported | Cbfrom5: | Not Reported |
| Cbto5: | Not Reported | Cbsacks5: | Not Reported |
| Compname: | Vortex Drilling, Inc. | Compstreet: | 4412 Bluemel Road |
| Compcity: | San Antonio | Compstate: | TX |
| Compzip: | 78240 | Nameassig: | James E. Neal |
| Traineenam: | Not Reported | Tnum: | Not Reported |
| Deleted: | 0 | Site id: | TXPLU3000049180 |

---

**AF454**
**ENE**
**1/2 - 1 Mile**
**Higher**

**TX WELLS** **TXPLU3000049175**

| | | | |
|---|---|---|---|
| Plugtrackn: | 50090 | | |
| Dateentere: | 23-SEP-08 | Ownname: | Otto Friedrich |
| Ownstreet: | 1125 Shady Lane | Owncity: | Austin |
| Ownstate: | TX | Ownzip: | 78721 |
| Wellstreet: | 1111-B Springdale Road | | |
| Wellcity: | Austin | Wellzip: | 78721 |
| County: | Travis | | |
| Latitude: | 301626 | | |
| Lat dec: | 30.273888 | | |
| Longitude: | 974125 | | |

| | | | |
|---|---|---|---|
| Long dec: | -97.690277 | | |
| Brmod: | Google Earth | | |
| Gn: | 58438 | | |
| Gn1: | 58 | Gn75: | 43 |
| Gn25: | 8 | Ownwellno: | CAMW-3 |
| Typewater: | 0 | Typemon: | 1 |
| Typeinj: | 0 | Typedw: | 0 |
| Histdrille: | Not Reported | Histdrllic: | Not Reported |
| Histdatedr: | Not Reported | Histtracki: | Not Reported |
| Histdiamin: | 4 | Histdepth: | 30 |
| Plugdate: | 03-SEP-08 | | |
| Plugmethco: | No Data | | |
| Plugopname: | James E. Neal | | |
| Plugoplic: | 4868 | | |
| Plugmeth1: | 0 | Plugmeth2: | 0 |
| Plugmeth3: | 1 | Plugmeth4: | 0 |
| Plugmethot: | 0 | Plugvar: | Not Reported |
| Cdiam1: | 4 | Cfrom1: | 0 |
| Cto1: | 0 | Cdiam2: | Not Reported |
| Cfrom2: | Not Reported | Cto2: | Not Reported |
| Cdiam3: | Not Reported | Cfrom3: | Not Reported |
| Cto3: | Not Reported | Cbfrom1: | 0 |
| Cbto1: | 2 | Cbsacks1: | 1 Concrete |
| Cbfrom2: | 2 | Cbto2: | 30 |
| Cbsacks2: | 4 Bentonite | Cbfrom3: | Not Reported |
| Cbto3: | Not Reported | Cbsacks3: | Not Reported |
| Cbfrom4: | Not Reported | Cbto4: | Not Reported |
| Cbsacks4: | Not Reported | Cbfrom5: | Not Reported |
| Cbto5: | Not Reported | Cbsacks5: | Not Reported |
| Compname: | Vortex Drilling, Inc. | Compstreet: | 4412 Bluemel Road |
| Compcity: | San Antonio | Compstate: | TX |
| Compzip: | 78240 | Nameassig: | James E. Neal |
| Traineenam: | Not Reported | Tnum: | Not Reported |
| Deleted: | 0 | Site id: | TXPLU3000049175 |

---

**AF455**
**ENE**
**1/2 - 1 Mile**
**Higher**

**TX WELLS** **TXPLU3000049174**

| | | | |
|---|---|---|---|
| Plugtrackn: | 50089 | | |
| Dateentere: | 23-SEP-08 | Ownname: | Otto Friedrich |
| Ownstreet: | 1125 Shady Lane | Owncity: | Austin |
| Ownstate: | TX | Ownzip: | 78721 |
| Wellstreet: | 1111-B Springdale Road | | |
| Wellcity: | Austin | Wellzip: | 78721 |
| County: | Travis | | |
| Latitude: | 301626 | | |
| Lat dec: | 30.273888 | | |
| Longitude: | 974125 | | |
| Long dec: | -97.690277 | | |
| Brmod: | Google Earth | | |
| Gn: | 58438 | | |
| Gn1: | 58 | Gn75: | 43 |
| Gn25: | 8 | Ownwellno: | CAMW-1 |
| Typewater: | 0 | Typemon: | 1 |
| Typeinj: | 0 | Typedw: | 0 |
| Histdrille: | Not Reported | Histdrllic: | Not Reported |
| Histdatedr: | Not Reported | Histtracki: | Not Reported |
| Histdiamin: | 4 | Histdepth: | 25 |

| | | | |
|---|---|---|---|
| Plugdate: | 03-SEP-08 | | |
| Plugmethco: | No Data | | |
| Plugopname: | James E. Neal | | |
| Plugoplic: | 4868 | | |
| Plugmeth1: | 0 | Plugmeth2: | 0 |
| Plugmeth3: | 1 | Plugmeth4: | 0 |
| Plugmethot: | 0 | Plugvar: | Not Reported |
| Cdiam1: | 4 | Cfrom1: | 15 |
| Cto1: | 25 | Cdiam2: | Not Reported |
| Cfrom2: | Not Reported | Cto2: | Not Reported |
| Cdiam3: | Not Reported | Cfrom3: | Not Reported |
| Cto3: | Not Reported | Cbfrom1: | 0 |
| Cbto1: | 2 | Cbsacks1: | 1 Concrete |
| Cbfrom2: | 2 | Cbto2: | 25 |
| Cbsacks2: | 4 Bentonite | Cbfrom3: | Not Reported |
| Cbto3: | Not Reported | Cbsacks3: | Not Reported |
| Cbfrom4: | Not Reported | Cbto4: | Not Reported |
| Cbsacks4: | Not Reported | Cbfrom5: | Not Reported |
| Cbto5: | Not Reported | Cbsacks5: | Not Reported |
| Compname: | Vortex Drilling, Inc. | Compstreet: | 4412 Bluemel Road |
| Compcity: | San Antonio | Compstate: | TX |
| Compzip: | 78240 | Nameassig: | James E. Neal |
| Traineenam: | Not Reported | Tnum: | Not Reported |
| Deleted: | 0 | Site id: | TXPLU3000049174 |

---

**AF456**
**ENE**
**1/2 - 1 Mile**
**Higher**

**TX WELLS** **TXPLU3000049177**

| | | | |
|---|---|---|---|
| Plugtrackn: | 50092 | | |
| Dateentere: | 23-SEP-08 | Ownname: | City of Austin |
| Ownstreet: | GoValle Park, Bolm Road | Owncity: | Austin |
| Ownstate: | TX | Ownzip: | 78721 |
| Wellstreet: | 1111-B Springdale Road | | |
| Wellcity: | Austin | Wellzip: | 78721 |
| County: | Travis | | |
| Latitude: | 301626 | | |
| Lat dec: | 30.273888 | | |
| Longitude: | 974125 | | |
| Long dec: | -97.690277 | | |
| Brmod: | Google Earth | | |
| Gn: | 58438 | | |
| Gn1: | 58 | Gn75: | 43 |
| Gn25: | 8 | Ownwellno: | MW-D |
| Typewater: | 0 | Typemon: | 1 |
| Typeinj: | 0 | Typedw: | 0 |
| Histdrille: | Not Reported | Histdrllic: | Not Reported |
| Histdatedr: | Not Reported | Histtracki: | Not Reported |
| Histdiamin: | 4 | Histdepth: | 25 |
| Plugdate: | 03-SEP-08 | | |
| Plugmethco: | No Data | | |
| Plugopname: | James E. Neal | | |
| Plugoplic: | 4868 | | |
| Plugmeth1: | 0 | Plugmeth2: | 0 |
| Plugmeth3: | 1 | Plugmeth4: | 0 |
| Plugmethot: | 0 | Plugvar: | Not Reported |
| Cdiam1: | 4 | Cfrom1: | 5 |
| Cto1: | 25 | Cdiam2: | Not Reported |
| Cfrom2: | Not Reported | Cto2: | Not Reported |

| | | | |
|---|---|---|---|
| Cdiam3: | Not Reported | Cfrom3: | Not Reported |
| Cto3: | Not Reported | Cbfrom1: | 0 |
| Cbto1: | 2 | Cbsacks1: | 1 Concrete |
| Cbfrom2: | 2 | Cbto2: | 25 |
| Cbsacks2: | 4 Bentonite | Cbfrom3: | Not Reported |
| Cbto3: | Not Reported | Cbsacks3: | Not Reported |
| Cbfrom4: | Not Reported | Cbto4: | Not Reported |
| Cbsacks4: | Not Reported | Cbfrom5: | Not Reported |
| Cbto5: | Not Reported | Cbsacks5: | Not Reported |
| Compname: | Vortex Drilling, Inc. | Compstreet: | 4412 Bluemel Road |
| Compcity: | San Antonio | Compstate: | TX |
| Compzip: | 78240 | Nameassig: | James E. Neal |
| Traineenam: | Not Reported | Tnum: | Not Reported |
| Deleted: | 0 | Site id: | TXPLU3000049177 |

---

**AF457**
**ENE**
**1/2 - 1 Mile**
**Higher**

**TX WELLS** **TXPLU3000049176**

| | | | |
|---|---|---|---|
| Plugtrackn: | 50091 | | |
| Dateentere: | 23-SEP-08 | Ownname: | Rail Road Row |
| Ownstreet: | Giddings to Llano Line @ Jain Lane | Owncity: | Austin |
| Ownstate: | TX | Ownzip: | 78721 |
| Wellstreet: | 1111-B Springdale Road | | |
| Wellcity: | Austin | Wellzip: | 78721 |
| County: | Travis | | |
| Latitude: | 301626 | | |
| Lat dec: | 30.273888 | | |
| Longitude: | 974125 | | |
| Long dec: | -97.690277 | | |
| Brmod: | Google Earth | | |
| Gn: | 58438 | | |
| Gn1: | 58 | Gn75: | 43 |
| Gn25: | 8 | Ownwellno: | COMW-18 |
| Typewater: | 0 | Typemon: | 1 |
| Typeinj: | 0 | Typedw: | 0 |
| Histdrille: | Not Reported | Histdrllic: | Not Reported |
| Histdatedr: | Not Reported | Histtracki: | Not Reported |
| Histdiamin: | 4 | Histdepth: | 26 |
| Plugdate: | 03-SEP-08 | | |
| Plugmethco: | No Data | | |
| Plugopname: | James E. Neal | | |
| Plugoplic: | 4868 | | |
| Plugmeth1: | 0 | Plugmeth2: | 0 |
| Plugmeth3: | 1 | Plugmeth4: | 0 |
| Plugmethot: | 0 | Plugvar: | Not Reported |
| Cdiam1: | 4 | Cfrom1: | 10 |
| Cto1: | 26 | Cdiam2: | Not Reported |
| Cfrom2: | Not Reported | Cto2: | Not Reported |
| Cdiam3: | Not Reported | Cfrom3: | Not Reported |
| Cto3: | Not Reported | Cbfrom1: | 0 |
| Cbto1: | 2 | Cbsacks1: | 1 Concrete |
| Cbfrom2: | 2 | Cbto2: | 26 |
| Cbsacks2: | 4 Bentonite | Cbfrom3: | Not Reported |
| Cbto3: | Not Reported | Cbsacks3: | Not Reported |
| Cbfrom4: | Not Reported | Cbto4: | Not Reported |
| Cbsacks4: | Not Reported | Cbfrom5: | Not Reported |
| Cbto5: | Not Reported | Cbsacks5: | Not Reported |
| Compname: | Vortex Drilling, Inc. | Compstreet: | 4412 Bluemel Road |

| | | | |
|---|---|---|---|
| Compcity: | San Antonio | Compstate: | TX |
| Compzip: | 78240 | Nameassig: | James E. Neal |
| Traineenam: | Not Reported | Tnum: | Not Reported |
| Deleted: | 0 | Site id: | TXPLU3000049176 |

---

**AG458**
**ENE**
**1/2 - 1 Mile**
**Higher**

**TX WELLS** **TXPLU3000002761**

| | | | |
|---|---|---|---|
| Plugtrackn: | 2909 | | |
| Dateentere: | 04-SEP-01 | Ownname: | EXXON/MOBILE |
| Ownstreet: | P.O. BOX 4386 | Owncity: | HOUSTON |
| Ownstate: | TX | Ownzip: | 77210 |
| Wellstreet: | 1111-B SPRINDALE ROAD | | |
| Wellcity: | AUSTIN | Wellzip: | Not Reported |
| County: | Travis | | |
| Latitude: | 301622 | | |
| Lat dec: | 30.272777 | | |
| Longitude: | 974122 | | |
| Long dec: | -97.689444 | | |
| Brmod: | MAP | | |
| Gn: | 58438 | | |
| Gn1: | 58 | Gn75: | 43 |
| Gn25: | 8 | Ownwellno: | MW-B |
| Typewater: | 0 | Typemon: | 1 |
| Typeinj: | 0 | Typedw: | 0 |
| Histdrille: | Not Reported | Histdrllic: | Not Reported |
| Histdatedr: | 06-JUN-95 | Histtracki: | Not Reported |
| Histdiamin: | 10.75 | Histdepth: | 24 |
| Plugdate: | 23-JUN-01 | | |
| Plugmethco: | ENTERED BY WLS | | |
| Plugopname: | GARY T. MAY | | |
| Plugoplic: | 3256 | | |
| Plugmeth1: | 0 | Plugmeth2: | 0 |
| Plugmeth3: | 1 | Plugmeth4: | 0 |
| Plugmethot: | 0 | Plugvar: | Not Reported |
| Cdiam1: | 2 | Cfrom1: | 0 |
| Cto1: | 0 | Cdiam2: | Not Reported |
| Cfrom2: | Not Reported | Cto2: | Not Reported |
| Cdiam3: | Not Reported | Cfrom3: | Not Reported |
| Cto3: | Not Reported | Cbfrom1: | 0 |
| Cbto1: | 24.5 | Cbsacks1: | 7 |
| Cbfrom2: | Not Reported | Cbto2: | Not Reported |
| Cbsacks2: | Not Reported | Cbfrom3: | Not Reported |
| Cbto3: | Not Reported | Cbsacks3: | Not Reported |
| Cbfrom4: | Not Reported | Cbto4: | Not Reported |
| Cbsacks4: | Not Reported | Cbfrom5: | Not Reported |
| Cbto5: | Not Reported | Cbsacks5: | Not Reported |
| Compname: | VORTEX DRILLING, INC. | Compstreet: | 4412 BLUEMEL RD. |
| Compcity: | SAN ANTONIO | Compstate: | TX |
| Compzip: | 78240 | Nameassig: | GARY T. MAY |
| Traineenam: | Not Reported | Tnum: | Not Reported |
| Deleted: | 0 | Site id: | TXPLU3000002761 |

| Map ID<br>Direction<br>Distance<br>Elevation | | Database | EDR ID Number |
|---|---|---|---|
| **AG459**<br>**ENE**<br>**1/2 - 1 Mile**<br>**Higher** | | **TX WELLS** | **TXPLU3000002760** |

| | | | |
|---|---|---|---|
| Plugtrackn: | 2908 | | |
| Dateentere: | 04-SEP-01 | Ownname: | EXXON/MOBILE |
| Ownstreet: | P.O. BOX 4386 | Owncity: | HOUSTON |
| Ownstate: | TX | Ownzip: | 77210 |
| Wellstreet: | 1111-B SPRINDALE ROAD | | |
| Wellcity: | AUSTIN | Wellzip: | Not Reported |
| County: | Travis | | |
| Latitude: | 301622 | | |
| Lat dec: | 30.272777 | | |
| Longitude: | 974122 | | |
| Long dec: | -97.689444 | | |
| Brmod: | MAP | | |
| Gn: | 58438 | | |
| Gn1: | 58 | Gn75: | 43 |
| Gn25: | 8 | Ownwellno: | MW-20 |
| Typewater: | 0 | Typemon: | 1 |
| Typeinj: | 0 | Typedw: | 0 |
| Histdrille: | Not Reported | Histdrllic: | Not Reported |
| Histdatedr: | Not Reported | Histtracki: | Not Reported |
| Histdiamin: | Not Reported | Histdepth: | Not Reported |
| Plugdate: | 17-JUN-01 | | |
| Plugmethco: | ENTERED BY WLS | | |
| Plugopname: | GARY T. MAY | | |
| Plugoplic: | 3256 | | |
| Plugmeth1: | 0 | Plugmeth2: | 0 |
| Plugmeth3: | 1 | Plugmeth4: | 0 |
| Plugmethot: | 0 | Plugvar: | Not Reported |
| Cdiam1: | 2 | Cfrom1: | 0 |
| Cto1: | 0 | Cdiam2: | Not Reported |
| Cfrom2: | Not Reported | Cto2: | Not Reported |
| Cdiam3: | Not Reported | Cfrom3: | Not Reported |
| Cto3: | Not Reported | Cbfrom1: | 0 |
| Cbto1: | 30 | Cbsacks1: | 9 |
| Cbfrom2: | Not Reported | Cbto2: | Not Reported |
| Cbsacks2: | Not Reported | Cbfrom3: | Not Reported |
| Cbto3: | Not Reported | Cbsacks3: | Not Reported |
| Cbfrom4: | Not Reported | Cbto4: | Not Reported |
| Cbsacks4: | Not Reported | Cbfrom5: | Not Reported |
| Cbto5: | Not Reported | Cbsacks5: | Not Reported |
| Compname: | VORTEX DRILLING, INC. | Compstreet: | 4412 BLUEMEL RD. |
| Compcity: | SAN ANTONIO | Compstate: | TX |
| Compzip: | 78240 | Nameassig: | GARY T. MAY |
| Traineenam: | Not Reported | Tnum: | Not Reported |
| Deleted: | 0 | Site id: | TXPLU3000002760 |

| | | | |
|---|---|---|---|
| **AH460**<br>**NW**<br>**1/2 - 1 Mile**<br>**Higher** | | **TX WELLS** | **TXMON3000137861** |

# GEOCHECK® - PHYSICAL SETTING SOURCE MAP FINDINGS

| | | | |
|---|---|---|---|
| Dateentere: | 20-APR-08 | Ownname: | City of Austin |
| Ownstreet: | P.O. Box 1088 | | |
| Owncity: | Austin | Ownstate: | TX |
| Ownzip: | 78767 | County: | Travis |
| Wellstreet: | 2606 Sol Wilson Avenue | | |
| Wellcity: | Austin | Wellzip: | 78702 |
| Own: | B21 | | |
| Lat dec: | 30.276943 | | |
| Long dec: | -97.706388 | | |
| Elev: | 0 | | |
| Brandmodel: | Magellan Explorist | | |
| Gn: | 58438 | | |
| Gn1: | 58 | Gn75: | 43 |
| Gn25: | 8 | Twn: | 1 |
| Twd: | 0 | Twr: | 0 |
| Twrp: | 0 | Twrg: | 0 |
| Um: | 0 | Ue: | 1 |
| Ud: | 0 | Uin: | 0 |
| Uir: | 0 | Ug: | 0 |
| Uij: | 0 | Up: | 0 |
| Udw: | 0 | Ut: | 0 |
| Us: | 0 | Uf: | 0 |
| Pby: | 0 | Pbn: | 0 |
| Datestart: | 05-MAR-08 | Datecomp: | 05-MAR-08 |
| Dia1: | 2 | Dia1to: | 3 |
| Dia2: | Not Reported | Dia2from: | Not Reported |
| Dia2to: | Not Reported | Dia3: | Not Reported |
| Dia3from: | Not Reported | Dia3to: | Not Reported |
| Dmdriven: | 0 | Dmairrotar: | 0 |
| Dmmudrotar: | 0 | Dmbored: | 0 |
| Dmairham: | 0 | Dmcabletoo: | 0 |
| Dmjetted: | 0 | Dmhollowst: | 0 |
| Dmrevcirc: | 0 | Dmotherck: | 1 |
| Dmother: | Direct Push | Bco: | 0 |
| Bcs: | 0 | Bcg: | 0 |
| Bcgs: | Not Reported | Bcu: | 0 |
| Bcoc: | 1 | Bcot: | Plugged |
| Gpf: | Not Reported | Gpt: | Not Reported |
| Cemfrom1: | Not Reported | Cemto1: | Not Reported |
| Nosacks1: | Not Reported | Cemfrom2: | Not Reported |
| Cemto2: | Not Reported | Nosacks2: | Not Reported |
| Cemfrom3: | Not Reported | Cemto3: | Not Reported |
| Nosacks3: | Not Reported | Cementmeth: | Not Reported |
| Cementby: | Not Reported | Ds: | Not Reported |
| Dpl: | Not Reported | Dsv: | Not Reported |
| Appvar: | Not Reported | Scs: | 0 |
| Scsv: | 0 | Scp: | 0 |
| Sca: | 0 | Watlev: | Not Reported |
| Watlevdate: | Not Reported | Artflow: | Not Reported |
| Wellplug48: | 1 | Tpturbine: | 0 |
| Tpjet: | 0 | Tpsubmersi: | 0 |
| Tpcylinder: | 0 | Tpotherck: | 0 |
| Tpother: | Not Reported | Pumpbowlde: | Not Reported |
| Wtpump: | 0 | Wtbailer: | 0 |
| Wtjetted: | 0 | Wtestimate: | 0 |
| Welltestyi: | Not Reported | Welltestdr: | Not Reported |
| Welltesthr: | Not Reported | Watqualund: | 0 |
| Watqualu 1: | 0 | Watertype: | Not Reported |
| Stratdepth: | Not Reported | Chemanaly: | 0 |
| Chemanaln: | 0 | Undnatural: | 0 |

| | | | |
|---|---|---|---|
| Untype: | Not Reported | Undhydro: | 0 |
| Undhaz: | 0 | Undotherck: | 0 |
| Undother: | Not Reported | | |
| Undcertify: | 0 | Compname: | MagnaCore Drilling & Environmental Services |
| Drllicno: | 54735 | | |
| Compstreet: | 906 W. McDermott Dr., #116-313 | Compcity: | Allen |
| Compstate: | TX | Compzip: | 75013 |
| Drillernam: | Cedric Cascio | Traineenam: | Keith Burdick |
| Tnum: | 57667 | | |
| Comments: | Not Reported | | |
| Confidenti: | 0 | Letterrecv: | Not Reported |
| Deleted: | 0 | Insdate: | Not Reported |
| Site id: | TXMON3000137861 | | |
| Latitude: | 30.276943 | | |
| Longitude: | -97.706388 | | |

---

**AH461**
**NW**
**1/2 - 1 Mile**
**Higher**

**TX WELLS** **TXMON3000137862**

| | | | |
|---|---|---|---|
| Dateentere: | 20-APR-08 | Ownname: | City of Austin |
| Ownstreet: | P.O. Box 1088 | | |
| Owncity: | Austin | Ownstate: | TX |
| Ownzip: | 78767 | County: | Travis |
| Wellstreet: | 2606 Sol Wilson Avenue | | |
| Wellcity: | Austin | Wellzip: | 78702 |
| Own: | B22 | | |
| Lat dec: | 30.276943 | | |
| Long dec: | -97.706388 | | |
| Elev: | 0 | | |
| Brandmodel: | Magellan Explorist | | |
| Gn: | 58438 | | |
| Gn1: | 58 | Gn75: | 43 |
| Gn25: | 8 | Twn: | 1 |
| Twd: | 0 | Twr: | 0 |
| Twrp: | 0 | Twrg: | 0 |
| Um: | 0 | Ue: | 1 |
| Ud: | 0 | Uin: | 0 |
| Uir: | 0 | Ug: | 0 |
| Uij: | 0 | Up: | 0 |
| Udw: | 0 | Ut: | 0 |
| Us: | 0 | Uf: | 0 |
| Pby: | 0 | Pbn: | 0 |
| Datestart: | 05-MAR-08 | Datecomp: | 05-MAR-08 |
| Dia1: | 2 | Dia1to: | 6 |
| Dia2: | Not Reported | Dia2from: | Not Reported |
| Dia2to: | Not Reported | Dia3: | Not Reported |
| Dia3from: | Not Reported | Dia3to: | Not Reported |
| Dmdriven: | 0 | Dmairrotar: | 0 |
| Dmmudrotar: | 0 | Dmbored: | 0 |
| Dmairham: | 0 | Dmcabletoo: | 0 |
| Dmjetted: | 0 | Dmhollowst: | 0 |
| Dmrevcirc: | 0 | Dmotherck: | 1 |
| Dmother: | Direct Push | Bco: | 0 |
| Bcs: | 0 | Bcg: | 0 |
| Bcgs: | Not Reported | Bcu: | 0 |
| Bcoc: | 1 | Bcot: | Plugged |
| Gpf: | Not Reported | Gpt: | Not Reported |
| Cemfrom1: | Not Reported | Cemto1: | Not Reported |
| Nosacks1: | Not Reported | Cemfrom2: | Not Reported |

| | | | |
|---|---|---|---|
| Cemto2: | Not Reported | Nosacks2: | Not Reported |
| Cemfrom3: | Not Reported | Cemto3: | Not Reported |
| Nosacks3: | Not Reported | Cementmeth: | Not Reported |
| Cementby: | Not Reported | Ds: | Not Reported |
| Dpl: | Not Reported | Dsv: | Not Reported |
| Appvar: | Not Reported | Scs: | 0 |
| Scsv: | 0 | Scp: | 0 |
| Sca: | 0 | Watlev: | Not Reported |
| Watlevdate: | Not Reported | Artflow: | Not Reported |
| Wellplug48: | 1 | Tpturbine: | 0 |
| Tpjet: | 0 | Tpsubmersi: | 0 |
| Tpcylinder: | 0 | Tpotherck: | 0 |
| Tpother: | Not Reported | Pumpbowlde: | Not Reported |
| Wtpump: | 0 | Wtbailer: | 0 |
| Wtjetted: | 0 | Wtestimate: | 0 |
| Welltestyi: | Not Reported | Welltestdr: | Not Reported |
| Welltesthr: | Not Reported | Watqualund: | 0 |
| Watqualu 1: | 0 | Watertype: | Not Reported |
| Stratdepth: | Not Reported | Chemanaly: | 0 |
| Chemanaln: | 0 | Undnatural: | 0 |
| Untype: | Not Reported | Undhydro: | 0 |
| Undhaz: | 0 | Undotherck: | 0 |
| Undother: | Not Reported | | |
| Undcertify: | 0 | Compname: | MagnaCore Drilling & Environmental Services |
| Drllicno: | 54735 | | |
| Compstreet: | 906 W. McDermott Dr., #116-313 | Compcity: | Allen |
| Compstate: | TX | Compzip: | 75013 |
| Drillernam: | Cedric Cascio | Traineenam: | Keith Burdick |
| Tnum: | 57667 | | |
| Comments: | Not Reported | | |
| Confidenti: | 0 | Letterrecv: | Not Reported |
| Deleted: | 0 | Insdate: | Not Reported |
| Site id: | TXMON3000137862 | | |
| Latitude: | 30.276943 | | |
| Longitude: | -97.706388 | | |

---

**AH462**
**NW**
**1/2 - 1 Mile**
**Higher**

**TX WELLS** **TXDOL2000152169**

| | | | |
|---|---|---|---|
| Fid: | 152168 | Rec id: | 152161 |
| Edr site i: | 139920 | Owner: | City of Austin |
| Ownerwell: | B22 | | |
| Address: | P.O. Box 1088 | <br>Austin ,TX78767 | |
| Grid: | 58-43-8 | | |
| Waddress: | 2606 Sol Wilson Avenue | <br>Austin ,TX78702 | |
| Lat : | 30° 16 37N | Wcounty: | Travis |
| Long : | 097° 42 23 W | Elevation: | No Data |
| Gpsused: | Magellan Explorist | Typeofwork: | New Well |
| Propuse: | Environmental Soil Boring | Sdate: | Not Reported |
| Completedd: | Not Reported | | |
| Diameter: | 2 in From Surface To 6 ft | | |
| Dmethod: | Not Reported | | |
| Bcompletio: | Not Reported | | |
| Packedfrom: | Not Reported | | |
| Packsize: | Not Reported | | |
| Finterval: | No Data | | |
| Sinterval: | No Data | | |
| Tinterval: | No Data | | |
| Usedmethod: | Not Reported | Cementedby: | Not Reported |

| | | | |
|---|---|---|---|
| Contaminat: | Not Reported | Propertyli: | Not Reported |
| Verrimetho: | Not Reported | Variance: | Not Reported |
| Surface: | No Data | Staticleve: | No Data |
| Flow: | No Data | | |
| Packers: | No Data | | |
| Cementinwe: | Not Reported | Typepump: | No Data |
| Pumpbowl: | Not Reported | Welltests: | No Data |
| Yield: | Not Reported | | |
| Watertype: | No Data | Stratadept: | No Data |
| Chemicalma: | No Data | Undesirabl: | No Data |
| Companynam: | MagnaCore Drilling & Environmental Services | Companyad: | 906 W. McDermott Dr., #116-313 |
| Ccitystate: | Allen , TX 75013 | Licensenum: | 54735 |
| Wsignature: | Cedric Cascio | Dsignature: | Keith Burdick |
| Regnum: | 57667 | | |
| Comments : | No Data | | |
| Site id: | TXDOL2000152169 | | |

---

**AH463**
**NW**
**1/2 - 1 Mile**
**Higher**

**TX WELLS** **TXDOL2000152170**

| | | | |
|---|---|---|---|
| Fid: | 152169 | Rec id: | 152162 |
| Edr site i: | 139919 | Owner: | City of Austin |
| Ownerwell: | B21 | | |
| Address: | P.O. Box 1088 | | <br>Austin ,TX78767 |
| Grid: | 58-43-8 | | |
| Waddress: | 2606 Sol Wilson Avenue | | <br>Austin ,TX78702 |
| Lat : | 30° 16 37N | Wcounty: | Travis |
| Long : | 097° 42 23 W | Elevation: | No Data |
| Gpsused: | Magellan Explorist | Typeofwork: | New Well |
| Propuse: | Environmental Soil Boring | Sdate: | Not Reported |
| Completedd: | Not Reported | | |
| Diameter: | 2 in From Surface To 3 ft | | |
| Dmethod: | Not Reported | | |
| Bcompletio: | Not Reported | | |
| Packedfrom: | Not Reported | | |
| Packsize: | Not Reported | | |
| Finterval: | No Data | | |
| Sinterval: | No Data | | |
| Tinterval: | No Data | | |
| Usedmethod: | Not Reported | Cementedby: | Not Reported |
| Contaminat: | Not Reported | Propertyli: | Not Reported |
| Verrimetho: | Not Reported | Variance: | Not Reported |
| Surface: | No Data | Staticleve: | No Data |
| Flow: | No Data | | |
| Packers: | No Data | | |
| Cementinwe: | Not Reported | Typepump: | No Data |
| Pumpbowl: | Not Reported | Welltests: | No Data |
| Yield: | Not Reported | | |
| Watertype: | No Data | Stratadept: | No Data |
| Chemicalma: | No Data | Undesirabl: | No Data |
| Companynam: | MagnaCore Drilling & Environmental Services | Companyad: | 906 W. McDermott Dr., #116-313 |
| Ccitystate: | Allen , TX 75013 | Licensenum: | 54735 |
| Wsignature: | Cedric Cascio | Dsignature: | Keith Burdick |
| Regnum: | 57667 | | |
| Comments : | No Data | | |
| Site id: | TXDOL2000152170 | | |

| Map ID<br>Direction<br>Distance<br>Elevation | | Database | EDR ID Number |
|---|---|---|---|
| **AI464**<br>**NW**<br>**1/2 - 1 Mile**<br>**Higher** | | **TX WELLS** | **TXPLU3000063365** |

| | | | |
|---|---|---|---|
| Plugtrackn: | 64430 | | |
| Dateentere: | 24-JUN-10 | Ownname: | City of Austin |
| Ownstreet: | P.O. box 1088 | Owncity: | Austin |
| Ownstate: | TX | Ownzip: | 78767 |
| Wellstreet: | 12th St. @ Hargrave | | |
| Wellcity: | Austin | Wellzip: | 78702 |
| County: | Travis | | |
| Latitude: | 301629 | | |
| Lat dec: | 30.274721 | | |
| Longitude: | 974233 | | |
| Long dec: | -97.709166 | | |
| Brmod: | Garmin/Etrex | | |
| Gn: | 58437 | | |
| Gn1: | 58 | Gn75: | 43 |
| Gn25: | 7 | Ownwellno: | MW-8 |
| Typewater: | 0 | Typemon: | 1 |
| Typeinj: | 0 | Typedw: | 0 |
| Histdrille: | Sam Ramirez | Histdrllic: | 2859M |
| Histdatedr: | 06-MAR-00 | Histtracki: | Not Reported |
| Histdiamin: | 8 | Histdepth: | 30 |
| Plugdate: | 29-APR-10 | | |
| Plugmethco: | No Data | | |
| Plugopname: | Sam Ramirez | | |
| Plugoplic: | 2859 | | |
| Plugmeth1: | 0 | Plugmeth2: | 0 |
| Plugmeth3: | 1 | Plugmeth4: | 0 |
| Plugmethot: | 0 | Plugvar: | Not Reported |
| Cdiam1: | Not Reported | Cfrom1: | Not Reported |
| Cto1: | Not Reported | Cdiam2: | Not Reported |
| Cfrom2: | Not Reported | Cto2: | Not Reported |
| Cdiam3: | Not Reported | Cfrom3: | Not Reported |
| Cto3: | Not Reported | Cbfrom1: | 0 |
| Cbto1: | 2 | Cbsacks1: | .5 sacks cement2 |
| Cbfrom2: | 2 | Cbto2: | 30 |
| Cbsacks2: | 2 sacks bent. chips | Cbfrom3: | Not Reported |
| Cbto3: | Not Reported | Cbsacks3: | Not Reported |
| Cbfrom4: | Not Reported | Cbto4: | Not Reported |
| Cbsacks4: | Not Reported | Cbfrom5: | Not Reported |
| Cbto5: | Not Reported | Cbsacks5: | Not Reported |
| Compname: | Coretech Drilling Inc. | Compstreet: | 424 Settlers Rd. |
| Compcity: | San Marcos | Compstate: | TX |
| Compzip: | 78666 | Nameassig: | Samuel A Ramirez |
| Traineenam: | Not Reported | Tnum: | Not Reported |
| Deleted: | 0 | Site id: | TXPLU3000063365 |

| | | | |
|---|---|---|---|
| **AI465**<br>**NW**<br>**1/2 - 1 Mile**<br>**Higher** | | **TX WELLS** | **TXPLU3000063364** |

| | | | |
|---|---|---|---|
| Plugtrackn: | 64429 | | |
| Dateentere: | 24-JUN-10 | Ownname: | City of Austin |
| Ownstreet: | P.O. box 1088 | Owncity: | Austin |
| Ownstate: | TX | Ownzip: | 78767 |
| Wellstreet: | 12th st. @ Hargrave | | |
| Wellcity: | Austin | Wellzip: | 78702 |
| County: | Travis | | |
| Latitude: | 301629 | | |
| Lat dec: | 30.274721 | | |
| Longitude: | 974233 | | |
| Long dec: | -97.709166 | | |
| Brmod: | Garmin/Etrex | | |
| Gn: | 58437 | | |
| Gn1: | 58 | Gn75: | 43 |
| Gn25: | 7 | Ownwellno: | MW-7 |
| Typewater: | 0 | Typemon: | 1 |
| Typeinj: | 0 | Typedw: | 0 |
| Histdrille: | Sam Ramirez | Histdrllic: | 2859M |
| Histdatedr: | 06-MAR-00 | Histtracki: | Not Reported |
| Histdiamin: | 8 | Histdepth: | 30 |
| Plugdate: | 29-APR-10 | | |
| Plugmethco: | No Data | | |
| Plugopname: | Sam Ramirez | | |
| Plugoplic: | 2859 | | |
| Plugmeth1: | 0 | Plugmeth2: | 0 |
| Plugmeth3: | 1 | Plugmeth4: | 0 |
| Plugmethot: | 0 | Plugvar: | Not Reported |
| Cdiam1: | Not Reported | Cfrom1: | Not Reported |
| Cto1: | Not Reported | Cdiam2: | Not Reported |
| Cfrom2: | Not Reported | Cto2: | Not Reported |
| Cdiam3: | Not Reported | Cfrom3: | Not Reported |
| Cto3: | Not Reported | Cbfrom1: | 0 |
| Cbto1: | 2 | Cbsacks1: | .5 sacks cement |
| Cbfrom2: | 2 | Cbto2: | 30 |
| Cbsacks2: | 2 sacks bent. chips | Cbfrom3: | Not Reported |
| Cbto3: | Not Reported | Cbsacks3: | Not Reported |
| Cbfrom4: | Not Reported | Cbto4: | Not Reported |
| Cbsacks4: | Not Reported | Cbfrom5: | Not Reported |
| Cbto5: | Not Reported | Cbsacks5: | Not Reported |
| Compname: | Coretech Drilling Inc. | Compstreet: | 424 Settlers Rd. |
| Compcity: | San Marcos | Compstate: | TX |
| Compzip: | 78666 | Nameassig: | Samuel A. Ramirez |
| Traineenam: | Not Reported | Tnum: | Not Reported |
| Deleted: | 0 | Site id: | TXPLU3000063364 |

---

**AI466**
**NW**
**1/2 - 1 Mile**
**Higher**

**TX WELLS** **TXPLU3000063366**

| | | | |
|---|---|---|---|
| Plugtrackn: | 64431 | | |
| Dateentere: | 24-JUN-10 | Ownname: | City of Austin |
| Ownstreet: | P.O. box 1088 | Owncity: | Austin |
| Ownstate: | TX | Ownzip: | 78767 |
| Wellstreet: | 12th St. @ Hargrave | | |
| Wellcity: | Austin | Wellzip: | 78702 |
| County: | Travis | | |
| Latitude: | 301629 | | |
| Lat dec: | 30.274721 | | |
| Longitude: | 974233 | | |

| | | | |
|---|---|---|---|
| Long dec: | -97.709166 | | |
| Brmod: | Garmin/Etrex | | |
| Gn: | 58437 | | |
| Gn1: | 58 | Gn75: | 43 |
| Gn25: | 7 | Ownwellno: | MW-9 |
| Typewater: | 0 | Typemon: | 1 |
| Typeinj: | 0 | Typedw: | 0 |
| Histdrille: | Sam Ramirez | Histdrllic: | 2859M |
| Histdatedr: | 19-JUN-03 | Histtracki: | Not Reported |
| Histdiamin: | 8 | Histdepth: | 30 |
| Plugdate: | 29-APR-10 | | |
| Plugmethco: | No Data | | |
| Plugopname: | Sam Ramirez | | |
| Plugoplic: | 2859 | | |
| Plugmeth1: | 0 | Plugmeth2: | 0 |
| Plugmeth3: | 1 | Plugmeth4: | 0 |
| Plugmethot: | 0 | Plugvar: | Not Reported |
| Cdiam1: | Not Reported | Cfrom1: | Not Reported |
| Cto1: | Not Reported | Cdiam2: | Not Reported |
| Cfrom2: | Not Reported | Cto2: | Not Reported |
| Cdiam3: | Not Reported | Cfrom3: | Not Reported |
| Cto3: | Not Reported | Cbfrom1: | 0 |
| Cbto1: | 2 | Cbsacks1: | .5 sacks cement |
| Cbfrom2: | 2 | Cbto2: | 30 |
| Cbsacks2: | 2 sacks bent. chips | Cbfrom3: | Not Reported |
| Cbto3: | Not Reported | Cbsacks3: | Not Reported |
| Cbfrom4: | Not Reported | Cbto4: | Not Reported |
| Cbsacks4: | Not Reported | Cbfrom5: | Not Reported |
| Cbto5: | Not Reported | Cbsacks5: | Not Reported |
| Compname: | Coretech Drilling Inc. | Compstreet: | 424 Settlers Rd |
| Compcity: | San Marcos | Compstate: | TX |
| Compzip: | 78666 | Nameassig: | Samuel A Ramirez |
| Traineenam: | Not Reported | Tnum: | Not Reported |
| Deleted: | 0 | Site id: | TXPLU3000063366 |

---

**AI467**
**NW**
**1/2 - 1 Mile**
**Higher**

**TX WELLS** **TXPLU3000063368**

| | | | |
|---|---|---|---|
| Plugtrackn: | 64433 | | |
| Dateentere: | 24-JUN-10 | Ownname: | City of Austin |
| Ownstreet: | P.O. box 1088 | Owncity: | Austin |
| Ownstate: | TX | Ownzip: | 78702 |
| Wellstreet: | 12th St. @ Hargrave | | |
| Wellcity: | Austin | Wellzip: | 78702 |
| County: | Travis | | |
| Latitude: | 301629 | | |
| Lat dec: | 30.274721 | | |
| Longitude: | 974233 | | |
| Long dec: | -97.709166 | | |
| Brmod: | Garmin/Etrex | | |
| Gn: | 58437 | | |
| Gn1: | 58 | Gn75: | 43 |
| Gn25: | 7 | Ownwellno: | MW-11 |
| Typewater: | 0 | Typemon: | 1 |
| Typeinj: | 0 | Typedw: | 0 |
| Histdrille: | Hinojosa Services | Histdrllic: | Not Reported |
| Histdatedr: | 28-JUN-05 | Histtracki: | Not Reported |
| Histdiamin: | 8 | Histdepth: | 23 |

| | | | |
|---|---|---|---|
| Plugdate: | 29-APR-10 | | |
| Plugmethco: | No Data | | |
| Plugopname: | Sam Ramirez | | |
| Plugoplic: | 2859 | | |
| Plugmeth1: | 0 | Plugmeth2: | 0 |
| Plugmeth3: | 1 | Plugmeth4: | 0 |
| Plugmethot: | 0 | Plugvar: | Not Reported |
| Cdiam1: | Not Reported | Cfrom1: | Not Reported |
| Cto1: | Not Reported | Cdiam2: | Not Reported |
| Cfrom2: | Not Reported | Cto2: | Not Reported |
| Cdiam3: | Not Reported | Cfrom3: | Not Reported |
| Cto3: | Not Reported | Cbfrom1: | 0 |
| Cbto1: | 2 | Cbsacks1: | .5 cement |
| Cbfrom2: | 2 | Cbto2: | 23 |
| Cbsacks2: | 2 sacks bent. chips | Cbfrom3: | Not Reported |
| Cbto3: | Not Reported | Cbsacks3: | Not Reported |
| Cbfrom4: | Not Reported | Cbto4: | Not Reported |
| Cbsacks4: | Not Reported | Cbfrom5: | Not Reported |
| Cbto5: | Not Reported | Cbsacks5: | Not Reported |
| Compname: | Coretech Drilling Inc. | Compstreet: | 424 Settlers Rd. |
| Compcity: | San Marcos | Compstate: | TX |
| Compzip: | 78666 | Nameassig: | Samuel A Ramirez |
| Traineenam: | Not Reported | Tnum: | Not Reported |
| Deleted: | 0 | Site id: | TXPLU3000063368 |

---

**AI468**
**NW**
**1/2 - 1 Mile**
**Higher**

**TX WELLS** **TXPLU3000063367**

| | | | |
|---|---|---|---|
| Plugtrackn: | 64432 | | |
| Dateentere: | 24-JUN-10 | Ownname: | City of Austin |
| Ownstreet: | P.O. box 1088 | Owncity: | Austin |
| Ownstate: | TX | Ownzip: | 78767 |
| Wellstreet: | 12th St. @ Hargrave | | |
| Wellcity: | Austin | Wellzip: | 78702 |
| County: | Travis | | |
| Latitude: | 301629 | | |
| Lat dec: | 30.274721 | | |
| Longitude: | 974233 | | |
| Long dec: | -97.709166 | | |
| Brmod: | Garmin/Etrex | | |
| Gn: | 58437 | | |
| Gn1: | 58 | Gn75: | 43 |
| Gn25: | 7 | Ownwellno: | MW-10 |
| Typewater: | 0 | Typemon: | 1 |
| Typeinj: | 0 | Typedw: | 0 |
| Histdrille: | Sam Ramirez | Histdrllic: | 2859M |
| Histdatedr: | 18-JUN-03 | Histtracki: | Not Reported |
| Histdiamin: | 8 | Histdepth: | 30 |
| Plugdate: | 29-APR-10 | | |
| Plugmethco: | No Data | | |
| Plugopname: | Sam Ramirez | | |
| Plugoplic: | 2859 | | |
| Plugmeth1: | 0 | Plugmeth2: | 0 |
| Plugmeth3: | 1 | Plugmeth4: | 0 |
| Plugmethot: | 0 | Plugvar: | Not Reported |
| Cdiam1: | Not Reported | Cfrom1: | Not Reported |
| Cto1: | Not Reported | Cdiam2: | Not Reported |
| Cfrom2: | Not Reported | Cto2: | Not Reported |

| | | | |
|---|---|---|---|
| Cdiam3: | Not Reported | Cfrom3: | Not Reported |
| Cto3: | Not Reported | Cbfrom1: | 0 |
| Cbto1: | 2 | Cbsacks1: | .5 sacks cement |
| Cbfrom2: | 2 | Cbto2: | 30 |
| Cbsacks2: | 2 sacks bent. chips | Cbfrom3: | Not Reported |
| Cbto3: | Not Reported | Cbsacks3: | Not Reported |
| Cbfrom4: | Not Reported | Cbto4: | Not Reported |
| Cbsacks4: | Not Reported | Cbfrom5: | Not Reported |
| Cbto5: | Not Reported | Cbsacks5: | Not Reported |
| Compname: | Coretech Drilling Inc. | Compstreet: | 424 Settlers Rd. |
| Compcity: | San Marcos | Compstate: | TX |
| Compzip: | 78666 | Nameassig: | Samuel A Ramirez |
| Traineenam: | Not Reported | Tnum: | Not Reported |
| Deleted: | 0 | Site id: | TXPLU3000063367 |

---

**AI469**
**NW**
**1/2 - 1 Mile**
**Higher**

**TX WELLS** **TXPLU3000063363**

| | | | |
|---|---|---|---|
| Plugtrackn: | 64428 | | |
| Dateentere: | 24-JUN-10 | Ownname: | City of Austin |
| Ownstreet: | P.O. box 1088 | Owncity: | Austin |
| Ownstate: | TX | Ownzip: | 78767 |
| Wellstreet: | 12th St. @ Hargrave | | |
| Wellcity: | Austin | Wellzip: | 78702 |
| County: | Travis | | |
| Latitude: | 301629 | | |
| Lat dec: | 30.274721 | | |
| Longitude: | 974233 | | |
| Long dec: | -97.709166 | | |
| Brmod: | Garmin/Etrex | | |
| Gn: | 58437 | | |
| Gn1: | 58 | Gn75: | 43 |
| Gn25: | 7 | Ownwellno: | MW-6 |
| Typewater: | 0 | Typemon: | 1 |
| Typeinj: | 0 | Typedw: | 0 |
| Histdrille: | Sam Ramirez | Histdrllic: | 2859M |
| Histdatedr: | 06-MAR-00 | Histtracki: | Not Reported |
| Histdiamin: | 8 | Histdepth: | 30 |
| Plugdate: | 29-APR-10 | | |
| Plugmethco: | No Data | | |
| Plugopname: | Sam Ramirez | | |
| Plugoplic: | 2859 | | |
| Plugmeth1: | 0 | Plugmeth2: | 0 |
| Plugmeth3: | 1 | Plugmeth4: | 0 |
| Plugmethot: | 0 | Plugvar: | Not Reported |
| Cdiam1: | Not Reported | Cfrom1: | Not Reported |
| Cto1: | Not Reported | Cdiam2: | Not Reported |
| Cfrom2: | Not Reported | Cto2: | Not Reported |
| Cdiam3: | Not Reported | Cfrom3: | Not Reported |
| Cto3: | Not Reported | Cbfrom1: | 0 |
| Cbto1: | 2 | Cbsacks1: | .5 sacks cement |
| Cbfrom2: | 2 | Cbto2: | 30 |
| Cbsacks2: | 2 sacks bent. chips | Cbfrom3: | Not Reported |
| Cbto3: | Not Reported | Cbsacks3: | Not Reported |
| Cbfrom4: | Not Reported | Cbto4: | Not Reported |
| Cbsacks4: | Not Reported | Cbfrom5: | Not Reported |
| Cbto5: | Not Reported | Cbsacks5: | Not Reported |
| Compname: | Coretech Drilling Inc. | Compstreet: | 424 Settlers Rd. |

| | | | |
|---|---|---|---|
| Compcity: | San Marcos | Compstate: | TX |
| Compzip: | 78666 | Nameassig: | Samuel A Ramirez |
| Traineenam: | Not Reported | Tnum: | Not Reported |
| Deleted: | 0 | Site id: | TXPLU3000063363 |

---

**AI470**
**NW**
**1/2 - 1 Mile**
**Higher**

**TX WELLS** **TXPLU3000063358**

| | | | |
|---|---|---|---|
| Plugtrackn: | 64423 | | |
| Dateentere: | 24-JUN-10 | Ownname: | City of Austin |
| Ownstreet: | P.O. box 1088 | Owncity: | Austin |
| Ownstate: | TX | Ownzip: | 78767 |
| Wellstreet: | 12th St. @ Hargrave | | |
| Wellcity: | Austin | Wellzip: | 78702 |
| County: | Travis | | |
| Latitude: | 301629 | | |
| Lat dec: | 30.274721 | | |
| Longitude: | 974233 | | |
| Long dec: | -97.709166 | | |
| Brmod: | Garmin/Etrex | | |
| Gn: | 58437 | | |
| Gn1: | 58 | Gn75: | 43 |
| Gn25: | 7 | Ownwellno: | MW-2 |
| Typewater: | 0 | Typemon: | 1 |
| Typeinj: | 0 | Typedw: | 0 |
| Histdrille: | Sam Ramirez | Histdrllic: | 2859M |
| Histdatedr: | 14-DEC-98 | Histtracki: | Not Reported |
| Histdiamin: | 8 | Histdepth: | 25 |
| Plugdate: | 29-APR-10 | | |
| Plugmethco: | No Data | | |
| Plugopname: | Sam Ramirez | | |
| Plugoplic: | 2859 | | |
| Plugmeth1: | 0 | Plugmeth2: | 0 |
| Plugmeth3: | 1 | Plugmeth4: | 0 |
| Plugmethot: | 0 | Plugvar: | Not Reported |
| Cdiam1: | Not Reported | Cfrom1: | Not Reported |
| Cto1: | Not Reported | Cdiam2: | Not Reported |
| Cfrom2: | Not Reported | Cto2: | Not Reported |
| Cdiam3: | Not Reported | Cfrom3: | Not Reported |
| Cto3: | Not Reported | Cbfrom1: | 0 |
| Cbto1: | 2 | Cbsacks1: | .5 cement sacks |
| Cbfrom2: | 2 | Cbto2: | 25 |
| Cbsacks2: | 2 bentonite sacks | Cbfrom3: | Not Reported |
| Cbto3: | Not Reported | Cbsacks3: | Not Reported |
| Cbfrom4: | Not Reported | Cbto4: | Not Reported |
| Cbsacks4: | Not Reported | Cbfrom5: | Not Reported |
| Cbto5: | Not Reported | Cbsacks5: | Not Reported |
| Compname: | Coretech Drilling Inc. | Compstreet: | 424 Settlers Rd |
| Compcity: | San Marcos | Compstate: | TX |
| Compzip: | 78666 | Nameassig: | Samuel A Ramirez |
| Traineenam: | Not Reported | Tnum: | Not Reported |
| Deleted: | 0 | Site id: | TXPLU3000063358 |

| Map ID<br>Direction<br>Distance<br>Elevation | Database | EDR ID Number |
|---|---|---|
| **AI471**<br>**NW**<br>**1/2 - 1 Mile**<br>**Higher** | **TX WELLS** | **TXPLU3000063357** |

| | | | |
|---|---|---|---|
| Plugtrackn: | 64422 | | |
| Dateentere: | 24-JUN-10 | Ownname: | City of Austin |
| Ownstreet: | P.O. box 1088 | Owncity: | Austin |
| Ownstate: | TX | Ownzip: | 78767 |
| Wellstreet: | 12th st. @ Hargrave | | |
| Wellcity: | Austin | Wellzip: | 78702 |
| County: | Travis | | |
| Latitude: | 301629 | | |
| Lat dec: | 30.274721 | | |
| Longitude: | 974233 | | |
| Long dec: | -97.709166 | | |
| Brmod: | Garmin/Etrex | | |
| Gn: | 58437 | | |
| Gn1: | 58 | Gn75: | 43 |
| Gn25: | 7 | Ownwellno: | MW-1 |
| Typewater: | 0 | Typemon: | 1 |
| Typeinj: | 0 | Typedw: | 0 |
| Histdrille: | Samuel Ramirez | Histdrllic: | 2859M |
| Histdatedr: | 14-DEC-98 | Histtracki: | Not Reported |
| Histdiamin: | 8 | Histdepth: | 30 |
| Plugdate: | 29-APR-10 | | |
| Plugmethco: | No Data | | |
| Plugopname: | Samuel Ramirez | | |
| Plugoplic: | 2859 | | |
| Plugmeth1: | 0 | Plugmeth2: | 0 |
| Plugmeth3: | 1 | Plugmeth4: | 0 |
| Plugmethot: | 0 | Plugvar: | Not Reported |
| Cdiam1: | Not Reported | Cfrom1: | Not Reported |
| Cto1: | Not Reported | Cdiam2: | Not Reported |
| Cfrom2: | Not Reported | Cto2: | Not Reported |
| Cdiam3: | Not Reported | Cfrom3: | Not Reported |
| Cto3: | Not Reported | Cbfrom1: | 0 |
| Cbto1: | 2 | Cbsacks1: | .5 cement sacks |
| Cbfrom2: | 2 | Cbto2: | 30 |
| Cbsacks2: | 2 bentonite chips | Cbfrom3: | Not Reported |
| Cbto3: | Not Reported | Cbsacks3: | Not Reported |
| Cbfrom4: | Not Reported | Cbto4: | Not Reported |
| Cbsacks4: | Not Reported | Cbfrom5: | Not Reported |
| Cbto5: | Not Reported | Cbsacks5: | Not Reported |
| Compname: | Coretech Drilling Inc. | Compstreet: | 424 Settlers rd |
| Compcity: | San Marcos | Compstate: | TX |
| Compzip: | 78666 | Nameassig: | Samuel A Ramirez |
| Traineenam: | Not Reported | Tnum: | Not Reported |
| Deleted: | 0 | Site id: | TXPLU3000063357 |

| | | |
|---|---|---|
| **AI472**<br>**NW**<br>**1/2 - 1 Mile**<br>**Higher** | **TX WELLS** | **TXPLU3000063359** |

| | | | |
|---|---|---|---|
| Plugtrackn: | 64424 | | |
| Dateentere: | 24-JUN-10 | Ownname: | City of Austin |
| Ownstreet: | P.O. box 1088 | Owncity: | Austin |
| Ownstate: | TX | Ownzip: | 78767 |
| Wellstreet: | 12th st. @ Hargrave | | |
| Wellcity: | Austin | Wellzip: | 78702 |
| County: | Travis | | |
| Latitude: | 301629 | | |
| Lat dec: | 30.274721 | | |
| Longitude: | 974233 | | |
| Long dec: | -97.709166 | | |
| Brmod: | Garmin/Etrex | | |
| Gn: | 58437 | | |
| Gn1: | 58 | Gn75: | 43 |
| Gn25: | 7 | Ownwellno: | MW-3 |
| Typewater: | 0 | Typemon: | 1 |
| Typeinj: | 0 | Typedw: | 0 |
| Histdrille: | Sam Ramirez | Histdrllic: | 2859M |
| Histdatedr: | 15-DEC-98 | Histtracki: | Not Reported |
| Histdiamin: | 8 | Histdepth: | 29 |
| Plugdate: | 29-APR-10 | | |
| Plugmethco: | No Data | | |
| Plugopname: | Sam Ramirez | | |
| Plugoplic: | 2859 | | |
| Plugmeth1: | 0 | Plugmeth2: | 0 |
| Plugmeth3: | 1 | Plugmeth4: | 0 |
| Plugmethot: | 0 | Plugvar: | Not Reported |
| Cdiam1: | Not Reported | Cfrom1: | Not Reported |
| Cto1: | Not Reported | Cdiam2: | Not Reported |
| Cfrom2: | Not Reported | Cto2: | Not Reported |
| Cdiam3: | Not Reported | Cfrom3: | Not Reported |
| Cto3: | Not Reported | Cbfrom1: | 0 |
| Cbto1: | 2 | Cbsacks1: | .5 sacks cement |
| Cbfrom2: | 2 | Cbto2: | 29 |
| Cbsacks2: | 2 bentonite sacks | Cbfrom3: | Not Reported |
| Cbto3: | Not Reported | Cbsacks3: | Not Reported |
| Cbfrom4: | Not Reported | Cbto4: | Not Reported |
| Cbsacks4: | Not Reported | Cbfrom5: | Not Reported |
| Cbto5: | Not Reported | Cbsacks5: | Not Reported |
| Compname: | Coretech Drilling Inc. | Compstreet: | 424 Settlers Rd. |
| Compcity: | San Marcos | Compstate: | TX |
| Compzip: | 78666 | Nameassig: | Samuel A Ramirez |
| Traineenam: | Not Reported | Tnum: | Not Reported |
| Deleted: | 0 | Site id: | TXPLU3000063359 |

---

**AI473**
**NW**
**1/2 - 1 Mile**
**Higher**

**TX WELLS** **TXPLU3000063362**

| | | | |
|---|---|---|---|
| Plugtrackn: | 64427 | | |
| Dateentere: | 24-JUN-10 | Ownname: | City of Austin |
| Ownstreet: | P.O. box 1088 | Owncity: | Austin |
| Ownstate: | TX | Ownzip: | 78767 |
| Wellstreet: | 12th St. @ Hargrave | | |
| Wellcity: | Austin | Wellzip: | 78702 |
| County: | Travis | | |
| Latitude: | 301629 | | |
| Lat dec: | 30.274721 | | |
| Longitude: | 974233 | | |

| | | | |
|---|---|---|---|
| Long dec: | -97.709166 | | |
| Brmod: | Garmin/Etrex | | |
| Gn: | 58437 | | |
| Gn1: | 58 | Gn75: | 43 |
| Gn25: | 7 | Ownwellno: | MW-5 |
| Typewater: | 0 | Typemon: | 1 |
| Typeinj: | 0 | Typedw: | 0 |
| Histdrille: | Sam Ramirez | Histdrllic: | 2859M |
| Histdatedr: | 15-DEC-98 | Histtracki: | Not Reported |
| Histdiamin: | 8 | Histdepth: | 30 |
| Plugdate: | 29-APR-10 | | |
| Plugmethco: | No Data | | |
| Plugopname: | Sam Ramirez | | |
| Plugoplic: | 2859 | | |
| Plugmeth1: | 0 | Plugmeth2: | 0 |
| Plugmeth3: | 1 | Plugmeth4: | 0 |
| Plugmethot: | 0 | Plugvar: | Not Reported |
| Cdiam1: | Not Reported | Cfrom1: | Not Reported |
| Cto1: | Not Reported | Cdiam2: | Not Reported |
| Cfrom2: | Not Reported | Cto2: | Not Reported |
| Cdiam3: | Not Reported | Cfrom3: | Not Reported |
| Cto3: | Not Reported | Cbfrom1: | 0 |
| Cbto1: | 2 | Cbsacks1: | .5 sacks cement |
| Cbfrom2: | 2 | Cbto2: | 30 |
| Cbsacks2: | 2 sacks bentonite | Cbfrom3: | Not Reported |
| Cbto3: | Not Reported | Cbsacks3: | Not Reported |
| Cbfrom4: | Not Reported | Cbto4: | Not Reported |
| Cbsacks4: | Not Reported | Cbfrom5: | Not Reported |
| Cbto5: | Not Reported | Cbsacks5: | Not Reported |
| Compname: | Coretech Drilling Inc. | Compstreet: | 424 Settlers Rd |
| Compcity: | San Marcos | Compstate: | TX |
| Compzip: | 78666 | Nameassig: | Samuel A Ramirez |
| Traineenam: | Not Reported | Tnum: | Not Reported |
| Deleted: | 0 | Site id: | TXPLU3000063362 |

---

**AI474**
**NW**
**1/2 - 1 Mile**
**Higher**

**TX WELLS** **TXPLU3000063360**

| | | | |
|---|---|---|---|
| Plugtrackn: | 64425 | | |
| Dateentere: | 24-JUN-10 | Ownname: | City of Austn |
| Ownstreet: | P.O. box 1088 | Owncity: | Austin |
| Ownstate: | TX | Ownzip: | 78767 |
| Wellstreet: | 12th St. @ Hargrave | | |
| Wellcity: | Austin | Wellzip: | 78702 |
| County: | Travis | | |
| Latitude: | 301629 | | |
| Lat dec: | 30.274721 | | |
| Longitude: | 974233 | | |
| Long dec: | -97.709166 | | |
| Brmod: | Garmin/Etrex | | |
| Gn: | 58437 | | |
| Gn1: | 58 | Gn75: | 43 |
| Gn25: | 7 | Ownwellno: | MW-4 |
| Typewater: | 0 | Typemon: | 1 |
| Typeinj: | 0 | Typedw: | 0 |
| Histdrille: | Sam Ramirez | Histdrllic: | 2859M |
| Histdatedr: | 15-DEC-98 | Histtracki: | Not Reported |
| Histdiamin: | 8 | Histdepth: | 25 |

| | | | |
|---|---|---|---|
| Plugdate: | 29-APR-10 | | |
| Plugmethco: | No Data | | |
| Plugopname: | Sam Ramirez | | |
| Plugoplic: | 2859 | | |
| Plugmeth1: | 0 | Plugmeth2: | 0 |
| Plugmeth3: | 1 | Plugmeth4: | 0 |
| Plugmethot: | 0 | Plugvar: | Not Reported |
| Cdiam1: | Not Reported | Cfrom1: | Not Reported |
| Cto1: | Not Reported | Cdiam2: | Not Reported |
| Cfrom2: | Not Reported | Cto2: | Not Reported |
| Cdiam3: | Not Reported | Cfrom3: | Not Reported |
| Cto3: | Not Reported | Cbfrom1: | 0 |
| Cbto1: | 2 | Cbsacks1: | .5 sacks cement |
| Cbfrom2: | 2 | Cbto2: | 25 |
| Cbsacks2: | 2 sacks bentonite | Cbfrom3: | Not Reported |
| Cbto3: | Not Reported | Cbsacks3: | Not Reported |
| Cbfrom4: | Not Reported | Cbto4: | Not Reported |
| Cbsacks4: | Not Reported | Cbfrom5: | Not Reported |
| Cbto5: | Not Reported | Cbsacks5: | Not Reported |
| Compname: | Coretech Drilling Inc. | Compstreet: | 424 Settlers Rd |
| Compcity: | San Marcos | Compstate: | TX |
| Compzip: | 78666 | Nameassig: | Samuel A Ramirez |
| Traineenam: | Not Reported | Tnum: | Not Reported |
| Deleted: | 0 | Site id: | TXPLU3000063360 |

---

**AJ475**
**ESE**
**1/2 - 1 Mile**
**Lower**

**TX WELLS** **TXPLU3000044836**

| | | | |
|---|---|---|---|
| Plugtrackn: | 45579 | | |
| Dateentere: | 04-FEB-08 | Ownname: | El Paso Merch Energy PetroCo. |
| Ownstreet: | 5300 Jain Lane | Owncity: | Austin |
| Ownstate: | TX | Ownzip: | 78721 |
| Wellstreet: | 5300 Jain Lane | | |
| Wellcity: | Austin | Wellzip: | 78721 |
| County: | Travis | | |
| Latitude: | 301548 | | |
| Lat dec: | 30.263333 | | |
| Longitude: | 974123 | | |
| Long dec: | -97.689721 | | |
| Brmod: | Google Earth | | |
| Gn: | 58438 | | |
| Gn1: | 58 | Gn75: | 43 |
| Gn25: | 8 | Ownwellno: | COMW-11 |
| Typewater: | 0 | Typemon: | 1 |
| Typeinj: | 0 | Typedw: | 0 |
| Histdrille: | Not Reported | Histdrllic: | Not Reported |
| Histdatedr: | Not Reported | Histtracki: | Not Reported |
| Histdiamin: | 4 | Histdepth: | 25 |
| Plugdate: | 18-JAN-08 | | |
| Plugmethco: | No Data | | |
| Plugopname: | John E. Talbot | | |
| Plugoplic: | 3180 | | |
| Plugmeth1: | 0 | Plugmeth2: | 0 |
| Plugmeth3: | 1 | Plugmeth4: | 0 |
| Plugmethot: | 0 | Plugvar: | Not Reported |
| Cdiam1: | 4 | Cfrom1: | 2 |
| Cto1: | 25 | Cdiam2: | Not Reported |
| Cfrom2: | Not Reported | Cto2: | Not Reported |

| | | | |
|---|---|---|---|
| Cdiam3: | Not Reported | Cfrom3: | Not Reported |
| Cto3: | Not Reported | Cbfrom1: | 0 |
| Cbto1: | 2 | Cbsacks1: | .25 Cement |
| Cbfrom2: | 2 | Cbto2: | 25 |
| Cbsacks2: | 3 Bentonite | Cbfrom3: | Not Reported |
| Cbto3: | Not Reported | Cbsacks3: | Not Reported |
| Cbfrom4: | Not Reported | Cbto4: | Not Reported |
| Cbsacks4: | Not Reported | Cbfrom5: | Not Reported |
| Cbto5: | Not Reported | Cbsacks5: | Not Reported |
| Compname: | Vortex Drilling, Inc. | Compstreet: | 4412 Bluemel Road |
| Compcity: | San Antonio | Compstate: | TX |
| Compzip: | 78240 | Nameassig: | John E. Talbot |
| Traineenam: | Not Reported | Tnum: | Not Reported |
| Deleted: | 0 | Site id: | TXPLU3000044836 |

---

**AJ476**
**ESE**
**1/2 - 1 Mile**
**Lower**

**TX WELLS** **TXPLU3000044835**

| | | | |
|---|---|---|---|
| Plugtrackn: | 45578 | | |
| Dateentere: | 04-FEB-08 | Ownname: | El Paso Merch Energy PetroCo. |
| Ownstreet: | 5300 Jain Lane | Owncity: | Austin |
| Ownstate: | TX | Ownzip: | 78721 |
| Wellstreet: | 5300 Jain Lane | | |
| Wellcity: | Austin | Wellzip: | 78721 |
| County: | Travis | | |
| Latitude: | 301548 | | |
| Lat dec: | 30.263333 | | |
| Longitude: | 974123 | | |
| Long dec: | -97.689721 | | |
| Brmod: | Google Earth | | |
| Gn: | 58438 | | |
| Gn1: | 58 | Gn75: | 43 |
| Gn25: | 8 | Ownwellno: | COMW-6 |
| Typewater: | 0 | Typemon: | 1 |
| Typeinj: | 0 | Typedw: | 0 |
| Histdrille: | Not Reported | Histdrllic: | Not Reported |
| Histdatedr: | Not Reported | Histtracki: | Not Reported |
| Histdiamin: | 4 | Histdepth: | 25 |
| Plugdate: | 18-JAN-08 | | |
| Plugmethco: | No Data | | |
| Plugopname: | John E. Talbot | | |
| Plugoplic: | 3180 | | |
| Plugmeth1: | 0 | Plugmeth2: | 0 |
| Plugmeth3: | 1 | Plugmeth4: | 0 |
| Plugmethot: | 0 | Plugvar: | Not Reported |
| Cdiam1: | 4 | Cfrom1: | 10 |
| Cto1: | 25 | Cdiam2: | Not Reported |
| Cfrom2: | Not Reported | Cto2: | Not Reported |
| Cdiam3: | Not Reported | Cfrom3: | Not Reported |
| Cto3: | Not Reported | Cbfrom1: | 0 |
| Cbto1: | 2 | Cbsacks1: | .25 Cement |
| Cbfrom2: | 2 | Cbto2: | 25 |
| Cbsacks2: | 3 Bentonite | Cbfrom3: | Not Reported |
| Cbto3: | Not Reported | Cbsacks3: | Not Reported |
| Cbfrom4: | Not Reported | Cbto4: | Not Reported |
| Cbsacks4: | Not Reported | Cbfrom5: | Not Reported |
| Cbto5: | Not Reported | Cbsacks5: | Not Reported |
| Compname: | Vortex Drilling, Inc. | Compstreet: | 4412 Bluemel Road |

| | | | |
|---|---|---|---|
| Compcity: | San Antonio | Compstate: | TX |
| Compzip: | 78240 | Nameassig: | John E. Talbot |
| Traineenam: | Not Reported | Tnum: | Not Reported |
| Deleted: | 0 | Site id: | TXPLU3000044835 |

---

**AJ477**
**ESE**
**1/2 - 1 Mile**
**Lower**

**TX WELLS** **TXPLU3000044845**

| | | | |
|---|---|---|---|
| Plugtrackn: | 45588 | | |
| Dateentere: | 04-FEB-08 | Ownname: | El Paso Merch Energy PetroCo. |
| Ownstreet: | 5300 Jain Lane | Owncity: | Austin |
| Ownstate: | TX | Ownzip: | 78721 |
| Wellstreet: | 5300 Jain Lane | | |
| Wellcity: | Austin | Wellzip: | 78721 |
| County: | Travis | | |
| Latitude: | 301548 | | |
| Lat dec: | 30.263333 | | |
| Longitude: | 974123 | | |
| Long dec: | -97.689721 | | |
| Brmod: | Google Earth | | |
| Gn: | 58438 | | |
| Gn1: | 58 | Gn75: | 43 |
| Gn25: | 8 | Ownwellno: | COMW-21 |
| Typewater: | 0 | Typemon: | 1 |
| Typeinj: | 0 | Typedw: | 0 |
| Histdrille: | Not Reported | Histdrllic: | Not Reported |
| Histdatedr: | Not Reported | Histtracki: | Not Reported |
| Histdiamin: | 4 | Histdepth: | 21 |
| Plugdate: | 18-JAN-08 | | |
| Plugmethco: | No Data | | |
| Plugopname: | John E. Talbot | | |
| Plugoplic: | 3180 | | |
| Plugmeth1: | 0 | Plugmeth2: | 0 |
| Plugmeth3: | 1 | Plugmeth4: | 0 |
| Plugmethot: | 0 | Plugvar: | Not Reported |
| Cdiam1: | 4 | Cfrom1: | 2 |
| Cto1: | 21 | Cdiam2: | Not Reported |
| Cfrom2: | Not Reported | Cto2: | Not Reported |
| Cdiam3: | Not Reported | Cfrom3: | Not Reported |
| Cto3: | Not Reported | Cbfrom1: | 0 |
| Cbto1: | 2 | Cbsacks1: | .25 Cement |
| Cbfrom2: | 2 | Cbto2: | 21 |
| Cbsacks2: | 2.5 Bentonite | Cbfrom3: | Not Reported |
| Cbto3: | Not Reported | Cbsacks3: | Not Reported |
| Cbfrom4: | Not Reported | Cbto4: | Not Reported |
| Cbsacks4: | Not Reported | Cbfrom5: | Not Reported |
| Cbto5: | Not Reported | Cbsacks5: | Not Reported |
| Compname: | Vortex Drilling, Inc. | Compstreet: | 4412 Bluemel Road |
| Compcity: | San Antonio | Compstate: | TX |
| Compzip: | 78240 | Nameassig: | John E. Talbot |
| Traineenam: | Not Reported | Tnum: | Not Reported |
| Deleted: | 0 | Site id: | TXPLU3000044845 |

| Map ID<br>Direction<br>Distance<br>Elevation | Database | EDR ID Number |
|---|---|---|
| **AJ478**<br>**ESE**<br>**1/2 - 1 Mile**<br>**Lower** | **TX WELLS** | **TXPLU3000044842** |

| | | | |
|---|---|---|---|
| Plugtrackn: | 45585 | | |
| Dateentere: | 04-FEB-08 | Ownname: | El Paso Merch Energy PetroCo. |
| Ownstreet: | 5300 Jain Lane | Owncity: | Austin |
| Ownstate: | TX | Ownzip: | 78721 |
| Wellstreet: | 5300 Jain Lane | | |
| Wellcity: | Austin | Wellzip: | 78721 |
| County: | Travis | | |
| Latitude: | 301548 | | |
| Lat dec: | 30.263333 | | |
| Longitude: | 974123 | | |
| Long dec: | -97.689721 | | |
| Brmod: | Google Earth | | |
| Gn: | 58438 | | |
| Gn1: | 58 | Gn75: | 43 |
| Gn25: | 8 | Ownwellno: | COMW-12 |
| Typewater: | 0 | Typemon: | 1 |
| Typeinj: | 0 | Typedw: | 0 |
| Histdrille: | Not Reported | Histdrllic: | Not Reported |
| Histdatedr: | Not Reported | Histtracki: | Not Reported |
| Histdiamin: | 4 | Histdepth: | 25 |
| Plugdate: | 18-JAN-08 | | |
| Plugmethco: | No Data | | |
| Plugopname: | John E. Talbot | | |
| Plugoplic: | 3180 | | |
| Plugmeth1: | 0 | Plugmeth2: | 0 |
| Plugmeth3: | 1 | Plugmeth4: | 0 |
| Plugmethot: | 0 | Plugvar: | Not Reported |
| Cdiam1: | 4 | Cfrom1: | 2 |
| Cto1: | 25 | Cdiam2: | Not Reported |
| Cfrom2: | Not Reported | Cto2: | Not Reported |
| Cdiam3: | Not Reported | Cfrom3: | Not Reported |
| Cto3: | Not Reported | Cbfrom1: | 0 |
| Cbto1: | 2 | Cbsacks1: | .25 Cement |
| Cbfrom2: | 2 | Cbto2: | 25 |
| Cbsacks2: | 3 Bentonite | Cbfrom3: | Not Reported |
| Cbto3: | Not Reported | Cbsacks3: | Not Reported |
| Cbfrom4: | Not Reported | Cbto4: | Not Reported |
| Cbsacks4: | Not Reported | Cbfrom5: | Not Reported |
| Cbto5: | Not Reported | Cbsacks5: | Not Reported |
| Compname: | Vortex Drilling, Inc. | Compstreet: | 4412 Bluemel Road |
| Compcity: | San Antonio | Compstate: | TX |
| Compzip: | 78240 | Nameassig: | John E. Talbot |
| Traineenam: | Not Reported | Tnum: | Not Reported |
| Deleted: | 0 | Site id: | TXPLU3000044842 |

| | | |
|---|---|---|
| **AJ479**<br>**ESE**<br>**1/2 - 1 Mile**<br>**Lower** | **TX WELLS** | **TXPLU3000044832** |

| | | | |
|---|---|---|---|
| Plugtrackn: | 45575 | | |
| Dateentere: | 04-FEB-08 | Ownname: | El Paso Merch Energy PetroCo. |
| Ownstreet: | 5300 Jain Lane | Owncity: | Austin |
| Ownstate: | TX | Ownzip: | 78721 |
| Wellstreet: | 5300 Jain Lane | | |
| Wellcity: | Austin | Wellzip: | 78721 |
| County: | Travis | | |
| Latitude: | 301548 | | |
| Lat dec: | 30.263333 | | |
| Longitude: | 974123 | | |
| Long dec: | -97.689721 | | |
| Brmod: | Google Earth | | |
| Gn: | 58438 | | |
| Gn1: | 58 | Gn75: | 43 |
| Gn25: | 8 | Ownwellno: | COMW-5 |
| Typewater: | 0 | Typemon: | 1 |
| Typeinj: | 0 | Typedw: | 0 |
| Histdrille: | Not Reported | Histdrllic: | Not Reported |
| Histdatedr: | Not Reported | Histtracki: | Not Reported |
| Histdiamin: | 2 | Histdepth: | 21 |
| Plugdate: | 18-JAN-08 | | |
| Plugmethco: | No Data | | |
| Plugopname: | John E. Talbot | | |
| Plugoplic: | 3180 | | |
| Plugmeth1: | 0 | Plugmeth2: | 0 |
| Plugmeth3: | 1 | Plugmeth4: | 0 |
| Plugmethot: | 0 | Plugvar: | Not Reported |
| Cdiam1: | 2 | Cfrom1: | 1 |
| Cto1: | 21 | Cdiam2: | Not Reported |
| Cfrom2: | Not Reported | Cto2: | Not Reported |
| Cdiam3: | Not Reported | Cfrom3: | Not Reported |
| Cto3: | Not Reported | Cbfrom1: | 0 |
| Cbto1: | 2 | Cbsacks1: | .25 Cement |
| Cbfrom2: | 2 | Cbto2: | 21 |
| Cbsacks2: | .75 Bentonite | Cbfrom3: | Not Reported |
| Cbto3: | Not Reported | Cbsacks3: | Not Reported |
| Cbfrom4: | Not Reported | Cbto4: | Not Reported |
| Cbsacks4: | Not Reported | Cbfrom5: | Not Reported |
| Cbto5: | Not Reported | Cbsacks5: | Not Reported |
| Compname: | Vortex Drilling, Inc. | Compstreet: | 4412 Bluemel Road |
| Compcity: | San Antonio | Compstate: | TX |
| Compzip: | 78240 | Nameassig: | John E. Talbot |
| Traineenam: | Not Reported | Tnum: | Not Reported |
| Deleted: | 0 | Site id: | TXPLU3000044832 |

---

**AJ480**
**ESE**
**1/2 - 1 Mile**
**Lower**

**TX WELLS** **TXPLU3000044831**

| | | | |
|---|---|---|---|
| Plugtrackn: | 45574 | | |
| Dateentere: | 04-FEB-08 | Ownname: | El Paso Merch Energy PetroCo. |
| Ownstreet: | 5300 Jain Lane | Owncity: | Austin |
| Ownstate: | TX | Ownzip: | 78721 |
| Wellstreet: | 5300 Jain Lane | | |
| Wellcity: | Austin | Wellzip: | 78721 |
| County: | Travis | | |
| Latitude: | 301548 | | |
| Lat dec: | 30.263333 | | |
| Longitude: | 974123 | | |

| | | | |
|---|---|---|---|
| Long dec: | -97.689721 | | |
| Brmod: | Google Earth | | |
| Gn: | 58438 | | |
| Gn1: | 58 | Gn75: | 43 |
| Gn25: | 8 | Ownwellno: | COMW-1 |
| Typewater: | 0 | Typemon: | 1 |
| Typeinj: | 0 | Typedw: | 0 |
| Histdrille: | Not Reported | Histdrllic: | Not Reported |
| Histdatedr: | Not Reported | Histtracki: | Not Reported |
| Histdiamin: | 2 | Histdepth: | 27.5 |
| Plugdate: | 18-JAN-08 | | |
| Plugmethco: | No Data | | |
| Plugopname: | John E. Talbot | | |
| Plugoplic: | 3180 | | |
| Plugmeth1: | 0 | Plugmeth2: | 0 |
| Plugmeth3: | 1 | Plugmeth4: | 0 |
| Plugmethot: | 0 | Plugvar: | Not Reported |
| Cdiam1: | 2 | Cfrom1: | 2 |
| Cto1: | 27.5 | Cdiam2: | Not Reported |
| Cfrom2: | Not Reported | Cto2: | Not Reported |
| Cdiam3: | Not Reported | Cfrom3: | Not Reported |
| Cto3: | Not Reported | Cbfrom1: | 0 |
| Cbto1: | 2 | Cbsacks1: | .25 Cement |
| Cbfrom2: | 2 | Cbto2: | 27.5 |
| Cbsacks2: | 1 Bentonite | Cbfrom3: | Not Reported |
| Cbto3: | Not Reported | Cbsacks3: | Not Reported |
| Cbfrom4: | Not Reported | Cbto4: | Not Reported |
| Cbsacks4: | Not Reported | Cbfrom5: | Not Reported |
| Cbto5: | Not Reported | Cbsacks5: | Not Reported |
| Compname: | Vortex Drilling, Inc. | Compstreet: | 4412 Bluemel Road |
| Compcity: | San Antonio | Compstate: | TX |
| Compzip: | 78240 | Nameassig: | John E. Talbot |
| Traineenam: | Not Reported | Tnum: | Not Reported |
| Deleted: | 0 | Site id: | TXPLU3000044831 |

---

**AJ481**
**ESE**
**1/2 - 1 Mile**
**Lower**

**TX WELLS** **TXPLU3000044834**

| | | | |
|---|---|---|---|
| Plugtrackn: | 45577 | | |
| Dateentere: | 04-FEB-08 | Ownname: | El Paso Merch Energy PetroCo. |
| Ownstreet: | 5300 Jain Lane | Owncity: | Austin |
| Ownstate: | TX | Ownzip: | 78721 |
| Wellstreet: | 5300 Jain Lane | | |
| Wellcity: | Austin | Wellzip: | 78721 |
| County: | Travis | | |
| Latitude: | 301548 | | |
| Lat dec: | 30.263333 | | |
| Longitude: | 974123 | | |
| Long dec: | -97.689721 | | |
| Brmod: | Google Earth | | |
| Gn: | 58438 | | |
| Gn1: | 58 | Gn75: | 43 |
| Gn25: | 8 | Ownwellno: | COMW-2 |
| Typewater: | 0 | Typemon: | 1 |
| Typeinj: | 0 | Typedw: | 0 |
| Histdrille: | Gary T. May | Histdrllic: | 3256 |
| Histdatedr: | 17-FEB-03 | Histtracki: | Not Reported |
| Histdiamin: | 4 | Histdepth: | 25 |

| | | | |
|---|---|---|---|
| Plugdate: | 18-JAN-08 | | |
| Plugmethco: | No Data | | |
| Plugopname: | John E. Talbot | | |
| Plugoplic: | 3180 | | |
| Plugmeth1: | 0 | Plugmeth2: | 0 |
| Plugmeth3: | 1 | Plugmeth4: | 0 |
| Plugmethot: | 0 | Plugvar: | Not Reported |
| Cdiam1: | 4 | Cfrom1: | 3 |
| Cto1: | 25 | Cdiam2: | Not Reported |
| Cfrom2: | Not Reported | Cto2: | Not Reported |
| Cdiam3: | Not Reported | Cfrom3: | Not Reported |
| Cto3: | Not Reported | Cbfrom1: | 0 |
| Cbto1: | 2 | Cbsacks1: | .25 Cement |
| Cbfrom2: | 2 | Cbto2: | 25 |
| Cbsacks2: | 3 Bentonite | Cbfrom3: | Not Reported |
| Cbto3: | Not Reported | Cbsacks3: | Not Reported |
| Cbfrom4: | Not Reported | Cbto4: | Not Reported |
| Cbsacks4: | Not Reported | Cbfrom5: | Not Reported |
| Cbto5: | Not Reported | Cbsacks5: | Not Reported |
| Compname: | Vortex Drilling, Inc. | Compstreet: | 4412 Bluemel Road |
| Compcity: | San Antonio | Compstate: | TX |
| Compzip: | 78240 | Nameassig: | John E. Talbot |
| Traineenam: | Not Reported | Tnum: | Not Reported |
| Deleted: | 0 | Site id: | TXPLU3000044834 |

---

**AJ482**
**ESE**
**1/2 - 1 Mile**
**Lower**

**TX WELLS** **TXPLU3000044833**

| | | | |
|---|---|---|---|
| Plugtrackn: | 45576 | | |
| Dateentere: | 04-FEB-08 | Ownname: | El Paso Merch Energy PetroCo. |
| Ownstreet: | 5300 Jain Lane | Owncity: | Austin |
| Ownstate: | TX | Ownzip: | 78721 |
| Wellstreet: | 5300 Jain Lane | | |
| Wellcity: | Austin | Wellzip: | 78721 |
| County: | Travis | | |
| Latitude: | 301548 | | |
| Lat dec: | 30.263333 | | |
| Longitude: | 974123 | | |
| Long dec: | -97.689721 | | |
| Brmod: | Google Earth | | |
| Gn: | 58438 | | |
| Gn1: | 58 | Gn75: | 43 |
| Gn25: | 8 | Ownwellno: | COMW-20 |
| Typewater: | 0 | Typemon: | 1 |
| Typeinj: | 0 | Typedw: | 0 |
| Histdrille: | Not Reported | Histdrllic: | Not Reported |
| Histdatedr: | Not Reported | Histtracki: | Not Reported |
| Histdiamin: | 2 | Histdepth: | 21 |
| Plugdate: | 18-JAN-08 | | |
| Plugmethco: | No Data | | |
| Plugopname: | John E. Talbot | | |
| Plugoplic: | 3180 | | |
| Plugmeth1: | 0 | Plugmeth2: | 0 |
| Plugmeth3: | 1 | Plugmeth4: | 0 |
| Plugmethot: | 0 | Plugvar: | Not Reported |
| Cdiam1: | Not Reported | Cfrom1: | Not Reported |
| Cto1: | Not Reported | Cdiam2: | Not Reported |
| Cfrom2: | Not Reported | Cto2: | Not Reported |

| | | | |
|---|---|---|---|
| Cdiam3: | Not Reported | Cfrom3: | Not Reported |
| Cto3: | Not Reported | Cbfrom1: | 0 |
| Cbto1: | 2 | Cbsacks1: | .25 Cement |
| Cbfrom2: | 2 | Cbto2: | 21 |
| Cbsacks2: | .75 Bentonite | Cbfrom3: | Not Reported |
| Cbto3: | Not Reported | Cbsacks3: | Not Reported |
| Cbfrom4: | Not Reported | Cbto4: | Not Reported |
| Cbsacks4: | Not Reported | Cbfrom5: | Not Reported |
| Cbto5: | Not Reported | Cbsacks5: | Not Reported |
| Compname: | Vortex Drilling, Inc. | Compstreet: | 4412 Bluemel Road |
| Compcity: | San Antonio | Compstate: | TX |
| Compzip: | 78240 | Nameassig: | John E. Talbot |
| Traineenam: | Not Reported | Tnum: | Not Reported |
| Deleted: | 0 | Site id: | TXPLU3000044833 |

---

**AJ483**
**ESE**
**1/2 - 1 Mile**
**Lower**

**TX WELLS** **TXMON3000195876**

| | | | |
|---|---|---|---|
| Dateentere: | 09-NOV-09 | Ownname: | El Paso Merch Energy Petro Co. |
| Ownstreet: | 5300 Jain Lane | | |
| Owncity: | Austin | Ownstate: | TX |
| Ownzip: | 78721 | County: | Travis |
| Wellstreet: | 5300 Jain Lane | | |
| Wellcity: | Austin | Wellzip: | 78721 |
| Own: | MW-4 | | |
| Lat dec: | 30.263333 | | |
| Long dec: | -97.689721 | | |
| Elev: | 0 | | |
| Brandmodel: | Google Earth | | |
| Gn: | 58438 | | |
| Gn1: | 58 | Gn75: | 43 |
| Gn25: | 8 | Twn: | 1 |
| Twd: | 0 | Twr: | 0 |
| Twrp: | 0 | Twrg: | 0 |
| Um: | 1 | Ue: | 0 |
| Ud: | 0 | Uin: | 0 |
| Uir: | 0 | Ug: | 0 |
| Uij: | 0 | Up: | 0 |
| Udw: | 0 | Ut: | 0 |
| Us: | 0 | Uf: | 0 |
| Pby: | 0 | Pbn: | 0 |
| Datestart: | 27-OCT-09 | Datecomp: | 28-OCT-09 |
| Dia1: | 3 | Dia1to: | 20 |
| Dia2: | Not Reported | Dia2from: | Not Reported |
| Dia2to: | Not Reported | Dia3: | Not Reported |
| Dia3from: | Not Reported | Dia3to: | Not Reported |
| Dmdriven: | 1 | Dmairrotar: | 0 |
| Dmmudrotar: | 0 | Dmbored: | 0 |
| Dmairham: | 0 | Dmcabletoo: | 0 |
| Dmjetted: | 0 | Dmhollowst: | 0 |
| Dmrevcirc: | 0 | Dmotherck: | 0 |
| Dmother: | Not Reported | Bco: | 0 |
| Bcs: | 0 | Bcg: | 1 |
| Bcgs: | 12/20 | Bcu: | 0 |
| Bcoc: | 0 | Bcot: | Not Reported |
| Gpf: | 20 | Gpt: | 3 |
| Cemfrom1: | 0 | Cemto1: | 2 |
| Nosacks1: | 0.15 Cement | Cemfrom2: | 2 |

| | | | |
|---|---|---|---|
| Cemto2: | 3 | Nosacks2: | 0.15 Bentonite |
| Cemfrom3: | Not Reported | Cemto3: | Not Reported |
| Nosacks3: | Not Reported | Cementmeth: | Hand Mixed |
| Cementby: | Vortex Drilling, Inc. | Ds: | Not Reported |
| Dpl: | Not Reported | Dsv: | Not Reported |
| Appvar: | Not Reported | Scs: | 0 |
| Scsv: | 0 | Scp: | 0 |
| Sca: | 1 | Watlev: | Not Reported |
| Watlevdate: | Not Reported | Artflow: | Not Reported |
| Wellplug48: | 1 | Tpturbine: | 0 |
| Tpjet: | 0 | Tpsubmersi: | 0 |
| Tpcylinder: | 0 | Tpotherck: | 0 |
| Tpother: | Not Reported | Pumpbowlde: | Not Reported |
| Wtpump: | 0 | Wtbailer: | 0 |
| Wtjetted: | 0 | Wtestimate: | 0 |
| Welltestyi: | Not Reported | Welltestdr: | Not Reported |
| Welltesthr: | Not Reported | Watqualund: | 0 |
| Watqualu 1: | 0 | Watertype: | Not Reported |
| Stratdepth: | Not Reported | Chemanaly: | 0 |
| Chemanaln: | 0 | Undnatural: | 0 |
| Untype: | Not Reported | Undhydro: | 0 |
| Undhaz: | 0 | Undotherck: | 0 |
| Undother: | Not Reported | | |
| Undcertify: | 0 | Compname: | Vortex Drilling, Inc. |
| Drllicno: | 55002 | | |
| Compstreet: | 4412 Bluemel Road | Compcity: | San Antonio |
| Compstate: | TX | Compzip: | 78240 |
| Drillernam: | Gary B. Leifeste | Traineenam: | Not Reported |
| Tnum: | Not Reported | | |
| Comments: | Not Reported | | |
| Confidenti: | 0 | Letterrecv: | Not Reported |
| Deleted: | 0 | Insdate: | Not Reported |
| Site id: | TXMON3000195876 | | |
| Latitude: | 30.263333 | | |
| Longitude: | -97.689721 | | |

---

**AJ484**
**ESE**
**1/2 - 1 Mile**
**Lower**

**TX WELLS** **TXMON3000195875**

| | | | |
|---|---|---|---|
| Dateentere: | 09-NOV-09 | Ownname: | El Paso Merch Energy Petro Co. |
| Ownstreet: | 5300 Jain Lane | | |
| Owncity: | Austin | Ownstate: | TX |
| Ownzip: | 78721 | County: | Travis |
| Wellstreet: | 5300 Jain Lane | | |
| Wellcity: | Austin | Wellzip: | 78721 |
| Own: | MW-3 | | |
| Lat dec: | 30.263333 | | |
| Long dec: | -97.689721 | | |
| Elev: | 0 | | |
| Brandmodel: | Google Earth | | |
| Gn: | 58438 | | |
| Gn1: | 58 | Gn75: | 43 |
| Gn25: | 8 | Twn: | 1 |
| Twd: | 0 | Twr: | 0 |
| Twrp: | 0 | Twrg: | 0 |
| Um: | 1 | Ue: | 0 |
| Ud: | 0 | Uin: | 0 |
| Uir: | 0 | Ug: | 0 |
| Uij: | 0 | Up: | 0 |

| | | | |
|---|---|---|---|
| Udw: | 0 | Ut: | 0 |
| Us: | 0 | Uf: | 0 |
| Pby: | 0 | Pbn: | 0 |
| Datestart: | 27-OCT-09 | Datecomp: | 28-OCT-09 |
| Dia1: | 3 | Dia1to: | 20 |
| Dia2: | Not Reported | Dia2from: | Not Reported |
| Dia2to: | Not Reported | Dia3: | Not Reported |
| Dia3from: | Not Reported | Dia3to: | Not Reported |
| Dmdriven: | 1 | Dmairrotar: | 0 |
| Dmmudrotar: | 0 | Dmbored: | 0 |
| Dmairham: | 0 | Dmcabletoo: | 0 |
| Dmjetted: | 0 | Dmhollowst: | 0 |
| Dmrevcirc: | 0 | Dmotherck: | 0 |
| Dmother: | Not Reported | Bco: | 0 |
| Bcs: | 0 | Bcg: | 1 |
| Bcgs: | 12/20 | Bcu: | 0 |
| Bcoc: | 0 | Bcot: | Not Reported |
| Gpf: | 20 | Gpt: | 3 |
| Cemfrom1: | 0 | Cemto1: | 2 |
| Nosacks1: | 0.15 Cement | Cemfrom2: | 2 |
| Cemto2: | 3 | Nosacks2: | 0.15 Bentonite |
| Cemfrom3: | Not Reported | Cemto3: | Not Reported |
| Nosacks3: | Not Reported | Cementmeth: | Hand Mixed |
| Cementby: | Vortex Drilling, Inc. | Ds: | Not Reported |
| Dpl: | Not Reported | Dsv: | Not Reported |
| Appvar: | Not Reported | Scs: | 0 |
| Scsv: | 0 | Scp: | 0 |
| Sca: | 1 | Watlev: | Not Reported |
| Watlevdate: | Not Reported | Artflow: | Not Reported |
| Wellplug48: | 1 | Tpturbine: | 0 |
| Tpjet: | 0 | Tpsubmersi: | 0 |
| Tpcylinder: | 0 | Tpotherck: | 0 |
| Tpother: | Not Reported | Pumpbowlde: | Not Reported |
| Wtpump: | 0 | Wtbailer: | 0 |
| Wtjetted: | 0 | Wtestimate: | 0 |
| Welltestyi: | Not Reported | Welltestdr: | Not Reported |
| Welltesthr: | Not Reported | Watqualund: | 0 |
| Watqualu 1: | 0 | Watertype: | Not Reported |
| Stratdepth: | Not Reported | Chemanaly: | 0 |
| Chemanaln: | 0 | Undnatural: | 0 |
| Untype: | Not Reported | Undhydro: | 0 |
| Undhaz: | 0 | Undotherck: | 0 |
| Undother: | Not Reported | | |
| Undcertify: | 0 | Compname: | Vortex Drilling, Inc. |
| Drllicno: | 55002 | | |
| Compstreet: | 4412 Bluemel Road | Compcity: | San Antonio |
| Compstate: | TX | Compzip: | 78240 |
| Drillernam: | Gary B. Leifeste | Traineenam: | Not Reported |
| Tnum: | Not Reported | | |
| Comments: | Not Reported | | |
| Confidenti: | 0 | Letterrecv: | Not Reported |
| Deleted: | 0 | Insdate: | Not Reported |
| Site id: | TXMON3000195875 | | |
| Latitude: | 30.263333 | | |
| Longitude: | -97.689721 | | |

| Map ID<br>Direction<br>Distance<br>Elevation | Database | EDR ID Number |
|---|---|---|
| **AJ485**<br>**ESE**<br>**1/2 - 1 Mile**<br>**Lower** | **TX WELLS** | **TXMON3000195880** |

| | | | |
|---|---|---|---|
| Dateentere: | 09-NOV-09 | Ownname: | El Paso Merch Energy Petro Co. |
| Ownstreet: | 5300 Jain Lane | | |
| Owncity: | Austin | Ownstate: | TX |
| Ownzip: | 78721 | County: | Travis |
| Wellstreet: | 5300 Jain Lane | | |
| Wellcity: | Austin | Wellzip: | 78721 |
| Own: | MW-6 | | |
| Lat dec: | 30.263333 | | |
| Long dec: | -97.689721 | | |
| Elev: | 0 | | |
| Brandmodel: | Google Earth | | |
| Gn: | 58438 | | |
| Gn1: | 58 | Gn75: | 43 |
| Gn25: | 8 | Twn: | 1 |
| Twd: | 0 | Twr: | 0 |
| Twrp: | 0 | Twrg: | 0 |
| Um: | 1 | Ue: | 0 |
| Ud: | 0 | Uin: | 0 |
| Uir: | 0 | Ug: | 0 |
| Uij: | 0 | Up: | 0 |
| Udw: | 0 | Ut: | 0 |
| Us: | 0 | Uf: | 0 |
| Pby: | 0 | Pbn: | 0 |
| Datestart: | 27-OCT-09 | Datecomp: | 28-OCT-09 |
| Dia1: | 3 | Dia1to: | 20 |
| Dia2: | Not Reported | Dia2from: | Not Reported |
| Dia2to: | Not Reported | Dia3: | Not Reported |
| Dia3from: | Not Reported | Dia3to: | Not Reported |
| Dmdriven: | 1 | Dmairrotar: | 0 |
| Dmmudrotar: | 0 | Dmbored: | 0 |
| Dmairham: | 0 | Dmcabletoo: | 0 |
| Dmjetted: | 0 | Dmhollowst: | 0 |
| Dmrevcirc: | 0 | Dmotherck: | 0 |
| Dmother: | Not Reported | Bco: | 0 |
| Bcs: | 0 | Bcg: | 1 |
| Bcgs: | 12/20 | Bcu: | 0 |
| Bcoc: | 0 | Bcot: | Not Reported |
| Gpf: | 20 | Gpt: | 3 |
| Cemfrom1: | 0 | Cemto1: | 2 |
| Nosacks1: | 0.15 Cement | Cemfrom2: | 2 |
| Cemto2: | 3 | Nosacks2: | 0.15 Bentonite |
| Cemfrom3: | Not Reported | Cemto3: | Not Reported |
| Nosacks3: | Not Reported | Cementmeth: | Hand Mixed |
| Cementby: | Vortex Drilling, Inc. | Ds: | Not Reported |
| Dpl: | Not Reported | Dsv: | Not Reported |
| Appvar: | Not Reported | Scs: | 0 |
| Scsv: | 0 | Scp: | 0 |
| Sca: | 1 | Watlev: | Not Reported |
| Watlevdate: | Not Reported | Artflow: | Not Reported |
| Wellplug48: | 1 | Tpturbine: | 0 |

| | | | |
|---|---|---|---|
| Tpjet: | 0 | Tpsubmersi: | 0 |
| Tpcylinder: | 0 | Tpotherck: | 0 |
| Tpother: | Not Reported | Pumpbowlde: | Not Reported |
| Wtpump: | 0 | Wtbailer: | 0 |
| Wtjetted: | 0 | Wtestimate: | 0 |
| Welltestyi: | Not Reported | Welltestdr: | Not Reported |
| Welltesthr: | Not Reported | Watqualund: | 0 |
| Watqualu 1: | 0 | Watertype: | Not Reported |
| Stratdepth: | Not Reported | Chemanaly: | 0 |
| Chemanaln: | 0 | Undnatural: | 0 |
| Untype: | Not Reported | Undhydro: | 0 |
| Undhaz: | 0 | Undotherck: | 0 |
| Undother: | Not Reported | | |
| Undcertify: | 0 | Compname: | Vortex Drilling, Inc. |
| Drllicno: | 55002 | | |
| Compstreet: | 4412 Bluemel Road | Compcity: | San Antonio |
| Compstate: | TX | Compzip: | 78240 |
| Drillernam: | Gary B. Leifeste | Traineenam: | Not Reported |
| Tnum: | Not Reported | | |
| Comments: | Not Reported | | |
| Confidenti: | 0 | Letterrecv: | Not Reported |
| Deleted: | 0 | Insdate: | Not Reported |
| Site id: | TXMON3000195880 | | |
| Latitude: | 30.263333 | | |
| Longitude: | -97.689721 | | |

---

**AJ486**
**ESE**
**1/2 - 1 Mile**
**Lower**

**TX WELLS** **TXMON3000195878**

| | | | |
|---|---|---|---|
| Dateentere: | 09-NOV-09 | Ownname: | El Paso Merch Energy Petro Co. |
| Ownstreet: | 5300 Jain Lane | | |
| Owncity: | Austin | Ownstate: | TX |
| Ownzip: | 78721 | County: | Travis |
| Wellstreet: | 5300 Jain Lane | | |
| Wellcity: | Austin | Wellzip: | 78721 |
| Own: | MW-5 | | |
| Lat dec: | 30.263333 | | |
| Long dec: | -97.689721 | | |
| Elev: | 0 | | |
| Brandmodel: | Google Earth | | |
| Gn: | 58438 | | |
| Gn1: | 58 | Gn75: | 43 |
| Gn25: | 8 | Twn: | 1 |
| Twd: | 0 | Twr: | 0 |
| Twrp: | 0 | Twrg: | 0 |
| Um: | 1 | Ue: | 0 |
| Ud: | 0 | Uin: | 0 |
| Uir: | 0 | Ug: | 0 |
| Uij: | 0 | Up: | 0 |
| Udw: | 0 | Ut: | 0 |
| Us: | 0 | Uf: | 0 |
| Pby: | 0 | Pbn: | 0 |
| Datestart: | 27-OCT-09 | Datecomp: | 28-OCT-09 |
| Dia1: | 3 | Dia1to: | 20 |
| Dia2: | Not Reported | Dia2from: | Not Reported |
| Dia2to: | Not Reported | Dia3: | Not Reported |
| Dia3from: | Not Reported | Dia3to: | Not Reported |
| Dmdriven: | 1 | Dmairrotar: | 0 |
| Dmmudrotar: | 0 | Dmbored: | 0 |

| | | | |
|---|---|---|---|
| Dmairham: | 0 | Dmcabletoo: | 0 |
| Dmjetted: | 0 | Dmhollowst: | 0 |
| Dmrevcirc: | 0 | Dmotherck: | 0 |
| Dmother: | Not Reported | Bco: | 0 |
| Bcs: | 0 | Bcg: | 1 |
| Bcgs: | 12/20 | Bcu: | 0 |
| Bcoc: | 0 | Bcot: | Not Reported |
| Gpf: | 20 | Gpt: | 3 |
| Cemfrom1: | 0 | Cemto1: | 2 |
| Nosacks1: | 0.15 Cement | Cemfrom2: | 2 |
| Cemto2: | 3 | Nosacks2: | 0.15 Bentonite |
| Cemfrom3: | Not Reported | Cemto3: | Not Reported |
| Nosacks3: | Not Reported | Cementmeth: | Hand Mixed |
| Cementby: | Vortex Drilling, Inc. | Ds: | Not Reported |
| Dpl: | Not Reported | Dsv: | Not Reported |
| Appvar: | Not Reported | Scs: | 0 |
| Scsv: | 0 | Scp: | 0 |
| Sca: | 1 | Watlev: | Not Reported |
| Watlevdate: | Not Reported | Artflow: | Not Reported |
| Wellplug48: | 1 | Tpturbine: | 0 |
| Tpjet: | 0 | Tpsubmersi: | 0 |
| Tpcylinder: | 0 | Tpotherck: | 0 |
| Tpother: | Not Reported | Pumpbowlde: | Not Reported |
| Wtpump: | 0 | Wtbailer: | 0 |
| Wtjetted: | 0 | Wtestimate: | 0 |
| Welltestyi: | Not Reported | Welltestdr: | Not Reported |
| Welltesthr: | Not Reported | Watqualund: | 0 |
| Watqualu 1: | 0 | Watertype: | Not Reported |
| Stratdepth: | Not Reported | Chemanaly: | 0 |
| Chemanaln: | 0 | Undnatural: | 0 |
| Untype: | Not Reported | Undhydro: | 0 |
| Undhaz: | 0 | Undotherck: | 0 |
| Undother: | Not Reported | | |
| Undcertify: | 0 | Compname: | Vortex Drilling, Inc. |
| Drllicno: | 55002 | | |
| Compstreet: | 4412 Bluemel Road | Compcity: | San Antonio |
| Compstate: | TX | Compzip: | 78240 |
| Drillernam: | Gary B. Leifeste | Traineenam: | Not Reported |
| Tnum: | Not Reported | | |
| Comments: | Not Reported | | |
| Confidenti: | 0 | Letterrecv: | Not Reported |
| Deleted: | 0 | Insdate: | Not Reported |
| Site id: | TXMON3000195878 | | |
| Latitude: | 30.263333 | | |
| Longitude: | -97.689721 | | |

---

**AJ487**
**ESE**
**1/2 - 1 Mile**
**Lower**

**TX WELLS** **TXMON3000195872**

| | | | |
|---|---|---|---|
| Dateentere: | 09-NOV-09 | Ownname: | El Paso Merch Energy Petro Co. |
| Ownstreet: | 5300 Jain Lane | | |
| Owncity: | Austin | Ownstate: | TX |
| Ownzip: | 78721 | County: | Travis |
| Wellstreet: | 5300 Jain Lane | | |
| Wellcity: | Austin | Wellzip: | 78721 |
| Own: | MW-2 | | |
| Lat dec: | 30.263333 | | |
| Long dec: | -97.689721 | | |
| Elev: | 0 | | |

| | | | |
|---|---|---|---|
| Brandmodel: | Google Earth | | |
| Gn: | 58438 | | |
| Gn1: | 58 | Gn75: | 43 |
| Gn25: | 8 | Twn: | 1 |
| Twd: | 0 | Twr: | 0 |
| Twrp: | 0 | Twrg: | 0 |
| Um: | 1 | Ue: | 0 |
| Ud: | 0 | Uin: | 0 |
| Uir: | 0 | Ug: | 0 |
| Uij: | 0 | Up: | 0 |
| Udw: | 0 | Ut: | 0 |
| Us: | 0 | Uf: | 0 |
| Pby: | 0 | Pbn: | 0 |
| Datestart: | 27-OCT-09 | Datecomp: | 28-OCT-09 |
| Dia1: | 3 | Dia1to: | 20 |
| Dia2: | Not Reported | Dia2from: | Not Reported |
| Dia2to: | Not Reported | Dia3: | Not Reported |
| Dia3from: | Not Reported | Dia3to: | Not Reported |
| Dmdriven: | 1 | Dmairrotar: | 0 |
| Dmmudrotar: | 0 | Dmbored: | 0 |
| Dmairham: | 0 | Dmcabletoo: | 0 |
| Dmjetted: | 0 | Dmhollowst: | 0 |
| Dmrevcirc: | 0 | Dmotherck: | 0 |
| Dmother: | Not Reported | Bco: | 0 |
| Bcs: | 0 | Bcg: | 1 |
| Bcgs: | 12/20 | Bcu: | 0 |
| Bcoc: | 0 | Bcot: | Not Reported |
| Gpf: | 20 | Gpt: | 3 |
| Cemfrom1: | 0 | Cemto1: | 2 |
| Nosacks1: | 0.15 Cement | Cemfrom2: | 2 |
| Cemto2: | 3 | Nosacks2: | 0.15 Bentonite |
| Cemfrom3: | Not Reported | Cemto3: | Not Reported |
| Nosacks3: | Not Reported | Cementmeth: | Hand Mixed |
| Cementby: | Vortex Drilling, Inc. | Ds: | Not Reported |
| Dpl: | Not Reported | Dsv: | Not Reported |
| Appvar: | Not Reported | Scs: | 0 |
| Scsv: | 0 | Scp: | 0 |
| Sca: | 1 | Watlev: | Not Reported |
| Watlevdate: | Not Reported | Artflow: | Not Reported |
| Wellplug48: | 1 | Tpturbine: | 0 |
| Tpjet: | 0 | Tpsubmersi: | 0 |
| Tpcylinder: | 0 | Tpotherck: | 0 |
| Tpother: | Not Reported | Pumpbowlde: | Not Reported |
| Wtpump: | 0 | Wtbailer: | 0 |
| Wtjetted: | 0 | Wtestimate: | 0 |
| Welltestyi: | Not Reported | Welltestdr: | Not Reported |
| Welltesthr: | Not Reported | Watqualund: | 0 |
| Watqualu 1: | 0 | Watertype: | Not Reported |
| Stratdepth: | Not Reported | Chemanaly: | 0 |
| Chemanaln: | 0 | Undnatural: | 0 |
| Untype: | Not Reported | Undhydro: | 0 |
| Undhaz: | 0 | Undotherck: | 0 |
| Undother: | Not Reported | | |
| Undcertify: | 0 | Compname: | Vortex Drilling, Inc. |
| Drllicno: | 55002 | | |
| Compstreet: | 4412 Bluemel Road | Compcity: | San Antonio |
| Compstate: | TX | Compzip: | 78240 |
| Drillernam: | Gary B. Leifeste | Traineenam: | Not Reported |
| Tnum: | Not Reported | | |
| Comments: | Not Reported | | |

| | | | |
|---|---|---|---|
| Confidenti: | 0 | Letterrecv: | Not Reported |
| Deleted: | 0 | Insdate: | Not Reported |
| Site id: | TXMON3000195872 | | |
| Latitude: | 30.263333 | | |
| Longitude: | -97.689721 | | |

---

**AJ488**
**ESE**
**1/2 - 1 Mile**
**Lower**

**TX WELLS** **TXPLU3000044853**

| | | | |
|---|---|---|---|
| Plugtrackn: | 45596 | | |
| Dateentere: | 04-FEB-08 | Ownname: | El Paso Merch Energy PetroCo. |
| Ownstreet: | 5300 Jain Lane | Owncity: | Austin |
| Ownstate: | TX | Ownzip: | 78721 |
| Wellstreet: | 5300 Jain Lane | | |
| Wellcity: | Austin | Wellzip: | 78721 |
| County: | Travis | | |
| Latitude: | 301548 | | |
| Lat dec: | 30.263333 | | |
| Longitude: | 974123 | | |
| Long dec: | -97.689721 | | |
| Brmod: | Google Earth | | |
| Gn: | 58438 | | |
| Gn1: | 58 | Gn75: | 43 |
| Gn25: | 8 | Ownwellno: | COMW-24 |
| Typewater: | 0 | Typemon: | 1 |
| Typeinj: | 0 | Typedw: | 0 |
| Histdrille: | Not Reported | Histdrllic: | Not Reported |
| Histdatedr: | Not Reported | Histtracki: | Not Reported |
| Histdiamin: | 4 | Histdepth: | 25 |
| Plugdate: | 18-JAN-08 | | |
| Plugmethco: | No Data | | |
| Plugopname: | John E. Talbot | | |
| Plugoplic: | 3180 | | |
| Plugmeth1: | 0 | Plugmeth2: | 0 |
| Plugmeth3: | 1 | Plugmeth4: | 0 |
| Plugmethot: | 0 | Plugvar: | Not Reported |
| Cdiam1: | 4 | Cfrom1: | 2 |
| Cto1: | 25 | Cdiam2: | Not Reported |
| Cfrom2: | Not Reported | Cto2: | Not Reported |
| Cdiam3: | Not Reported | Cfrom3: | Not Reported |
| Cto3: | Not Reported | Cbfrom1: | 0 |
| Cbto1: | 2 | Cbsacks1: | .25 Cement |
| Cbfrom2: | 2 | Cbto2: | 25 |
| Cbsacks2: | 3 Bentonite | Cbfrom3: | Not Reported |
| Cbto3: | Not Reported | Cbsacks3: | Not Reported |
| Cbfrom4: | Not Reported | Cbto4: | Not Reported |
| Cbsacks4: | Not Reported | Cbfrom5: | Not Reported |
| Cbto5: | Not Reported | Cbsacks5: | Not Reported |
| Compname: | Vortex Drilling, Inc. | Compstreet: | 4412 Bluemel Road |
| Compcity: | San Antonio | Compstate: | TX |
| Compzip: | 78240 | Nameassig: | John E. Talbot |
| Traineenam: | Not Reported | Tnum: | Not Reported |
| Deleted: | 0 | Site id: | TXPLU3000044853 |

| Map ID<br>Direction<br>Distance<br>Elevation | Database | EDR ID Number |
|---|---|---|
| **AJ489**<br>**ESE**<br>**1/2 - 1 Mile**<br>**Lower** | **TX WELLS** | **TXPLU3000044850** |

| | | | |
|---|---|---|---|
| Plugtrackn: | 45593 | | |
| Dateentere: | 04-FEB-08 | Ownname: | El Paso Merch Energy PetroCo. |
| Ownstreet: | 5300 Jain Lane | Owncity: | Austin |
| Ownstate: | TX | Ownzip: | 78721 |
| Wellstreet: | 5300 Jain Lane | | |
| Wellcity: | Austin | Wellzip: | 78721 |
| County: | Travis | | |
| Latitude: | 301548 | | |
| Lat dec: | 30.263333 | | |
| Longitude: | 974123 | | |
| Long dec: | -97.689721 | | |
| Brmod: | Google Earth | | |
| Gn: | 58438 | | |
| Gn1: | 58 | Gn75: | 43 |
| Gn25: | 8 | Ownwellno: | COMW-22 |
| Typewater: | 0 | Typemon: | 1 |
| Typeinj: | 0 | Typedw: | 0 |
| Histdrille: | Not Reported | Histdrllic: | Not Reported |
| Histdatedr: | Not Reported | Histtracki: | Not Reported |
| Histdiamin: | 4 | Histdepth: | 26 |
| Plugdate: | 18-JAN-08 | | |
| Plugmethco: | No Data | | |
| Plugopname: | John E. Talbot | | |
| Plugoplic: | 3180 | | |
| Plugmeth1: | 0 | Plugmeth2: | 0 |
| Plugmeth3: | 1 | Plugmeth4: | 0 |
| Plugmethot: | 0 | Plugvar: | Not Reported |
| Cdiam1: | 4 | Cfrom1: | 2 |
| Cto1: | 26 | Cdiam2: | Not Reported |
| Cfrom2: | Not Reported | Cto2: | Not Reported |
| Cdiam3: | Not Reported | Cfrom3: | Not Reported |
| Cto3: | Not Reported | Cbfrom1: | 0 |
| Cbto1: | 2 | Cbsacks1: | .25 Cement |
| Cbfrom2: | 2 | Cbto2: | 26 |
| Cbsacks2: | 3 Bentonite | Cbfrom3: | Not Reported |
| Cbto3: | Not Reported | Cbsacks3: | Not Reported |
| Cbfrom4: | Not Reported | Cbto4: | Not Reported |
| Cbsacks4: | Not Reported | Cbfrom5: | Not Reported |
| Cbto5: | Not Reported | Cbsacks5: | Not Reported |
| Compname: | Vortex Drilling, Inc. | Compstreet: | 4412 Bluemel Road |
| Compcity: | San Antonio | Compstate: | TX |
| Compzip: | 78240 | Nameassig: | John E. Talbot |
| Traineenam: | Not Reported | Tnum: | Not Reported |
| Deleted: | 0 | Site id: | TXPLU3000044850 |

| | | |
|---|---|---|
| **AJ490**<br>**ESE**<br>**1/2 - 1 Mile**<br>**Lower** | **TX WELLS** | **TXMON3000195871** |

# GEOCHECK® - PHYSICAL SETTING SOURCE MAP FINDINGS

| | | | |
|---|---|---|---|
| Dateentere: | 09-NOV-09 | Ownname: | El Paso Merch Energy Petro Co. |
| Ownstreet: | 5300 Jain Lane | | |
| Owncity: | Austin | Ownstate: | TX |
| Ownzip: | 78721 | County: | Travis |
| Wellstreet: | 5300 Jain Lane | | |
| Wellcity: | Austin | Wellzip: | 78721 |
| Own: | MW-1 | | |
| Lat dec: | 30.263333 | | |
| Long dec: | -97.689721 | | |
| Elev: | 0 | | |
| Brandmodel: | Google Earth | | |
| Gn: | 58438 | | |
| Gn1: | 58 | Gn75: | 43 |
| Gn25: | 8 | Twn: | 1 |
| Twd: | 0 | Twr: | 0 |
| Twrp: | 0 | Twrg: | 0 |
| Um: | 1 | Ue: | 0 |
| Ud: | 0 | Uin: | 0 |
| Uir: | 0 | Ug: | 0 |
| Uij: | 0 | Up: | 0 |
| Udw: | 0 | Ut: | 0 |
| Us: | 0 | Uf: | 0 |
| Pby: | 0 | Pbn: | 0 |
| Datestart: | 27-OCT-09 | Datecomp: | 28-OCT-09 |
| Dia1: | 3 | Dia1to: | 20 |
| Dia2: | Not Reported | Dia2from: | Not Reported |
| Dia2to: | Not Reported | Dia3: | Not Reported |
| Dia3from: | Not Reported | Dia3to: | Not Reported |
| Dmdriven: | 1 | Dmairrotar: | 0 |
| Dmmudrotar: | 0 | Dmbored: | 0 |
| Dmairham: | 0 | Dmcabletoo: | 0 |
| Dmjetted: | 0 | Dmhollowst: | 0 |
| Dmrevcirc: | 0 | Dmotherck: | 0 |
| Dmother: | Not Reported | Bco: | 0 |
| Bcs: | 0 | Bcg: | 1 |
| Bcgs: | 12/20 | Bcu: | 0 |
| Bcoc: | 0 | Bcot: | Not Reported |
| Gpf: | 20 | Gpt: | 3 |
| Cemfrom1: | 0 | Cemto1: | 2 |
| Nosacks1: | 0.15 Cement | Cemfrom2: | 2 |
| Cemto2: | 3 | Nosacks2: | 0.15 Bentonite |
| Cemfrom3: | Not Reported | Cemto3: | Not Reported |
| Nosacks3: | Not Reported | Cementmeth: | Hand Mixed |
| Cementby: | Vortex Drilling, Inc. | Ds: | Not Reported |
| Dpl: | Not Reported | Dsv: | Not Reported |
| Appvar: | Not Reported | Scs: | 0 |
| Scsv: | 0 | Scp: | 0 |
| Sca: | 1 | Watlev: | Not Reported |
| Watlevdate: | Not Reported | Artflow: | Not Reported |
| Wellplug48: | 1 | Tpturbine: | 0 |
| Tpjet: | 0 | Tpsubmersi: | 0 |
| Tpcylinder: | 0 | Tpotherck: | 0 |
| Tpother: | Not Reported | Pumpbowlde: | Not Reported |
| Wtpump: | 0 | Wtbailer: | 0 |
| Wtjetted: | 0 | Wtestimate: | 0 |
| Welltestyi: | Not Reported | Welltestdr: | Not Reported |
| Welltesthr: | Not Reported | Watqualund: | 0 |
| Watqualu 1: | 0 | Watertype: | Not Reported |
| Stratdepth: | Not Reported | Chemanaly: | 0 |
| Chemanaln: | 0 | Undnatural: | 0 |

| | | | |
|---|---|---|---|
| Untype: | Not Reported | Undhydro: | 0 |
| Undhaz: | 0 | Undotherck: | 0 |
| Undother: | Not Reported | | |
| Undcertify: | 0 | Compname: | Vortex Drilling, Inc. |
| Drllicno: | 55002 | | |
| Compstreet: | 4412 Bluemel Road | Compcity: | San Antonio |
| Compstate: | TX | Compzip: | 78240 |
| Drillernam: | Gary B. Leifeste | Traineenam: | Not Reported |
| Tnum: | Not Reported | | |
| Comments: | Not Reported | | |
| Confidenti: | 0 | Letterrecv: | Not Reported |
| Deleted: | 0 | Insdate: | Not Reported |
| Site id: | TXMON3000195871 | | |
| Latitude: | 30.263333 | | |
| Longitude: | -97.689721 | | |

---

**AJ491**
**ESE** **TX WELLS** **TXPLU3000044854**
**1/2 - 1 Mile**
**Lower**

| | | | |
|---|---|---|---|
| Plugtrackn: | 45597 | | |
| Dateentere: | 04-FEB-08 | Ownname: | El Paso Merch Energy PetroCo. |
| Ownstreet: | 5300 Jain Lane | Owncity: | Austin |
| Ownstate: | TX | Ownzip: | 78721 |
| Wellstreet: | 5300 Jain Lane | | |
| Wellcity: | Austin | Wellzip: | 78721 |
| County: | Travis | | |
| Latitude: | 301548 | | |
| Lat dec: | 30.263333 | | |
| Longitude: | 974123 | | |
| Long dec: | -97.689721 | | |
| Brmod: | Google Earth | | |
| Gn: | 58438 | | |
| Gn1: | 58 | Gn75: | 43 |
| Gn25: | 8 | Ownwellno: | CAMW-6 |
| Typewater: | 0 | Typemon: | 1 |
| Typeinj: | 0 | Typedw: | 0 |
| Histdrille: | Not Reported | Histdrllic: | Not Reported |
| Histdatedr: | Not Reported | Histtracki: | Not Reported |
| Histdiamin: | 4 | Histdepth: | 25 |
| Plugdate: | 18-JAN-08 | | |
| Plugmethco: | No Data | | |
| Plugopname: | John E. Talbot | | |
| Plugoplic: | 3180 | | |
| Plugmeth1: | 0 | Plugmeth2: | 0 |
| Plugmeth3: | 1 | Plugmeth4: | 0 |
| Plugmethot: | 0 | Plugvar: | Not Reported |
| Cdiam1: | 4 | Cfrom1: | 2 |
| Cto1: | 25 | Cdiam2: | Not Reported |
| Cfrom2: | Not Reported | Cto2: | Not Reported |
| Cdiam3: | Not Reported | Cfrom3: | Not Reported |
| Cto3: | Not Reported | Cbfrom1: | 0 |
| Cbto1: | 2 | Cbsacks1: | .25 Cement |
| Cbfrom2: | 2 | Cbto2: | 25 |
| Cbsacks2: | 3 Bentonite | Cbfrom3: | Not Reported |
| Cbto3: | Not Reported | Cbsacks3: | Not Reported |
| Cbfrom4: | Not Reported | Cbto4: | Not Reported |
| Cbsacks4: | Not Reported | Cbfrom5: | Not Reported |
| Cbto5: | Not Reported | Cbsacks5: | Not Reported |
| Compname: | Vortex Drilling, Inc. | Compstreet: | 4412 Bluemel Road |

| | | | |
|---|---|---|---|
| Compcity: | San Antonio | Compstate: | TX |
| Compzip: | 78240 | Nameassig: | John E. Talbot |
| Traineenam: | Not Reported | Tnum: | Not Reported |
| Deleted: | 0 | Site id: | TXPLU3000044854 |

---

**AK492**
**ESE**
**1/2 - 1 Mile**
**Higher**

**TX WELLS** **TXMON3000192681**

| | | | |
|---|---|---|---|
| Dateentere: | 05-OCT-09 | Ownname: | Austin Energy |
| Ownstreet: | 721 Barton Springs Rd. | | |
| Owncity: | Austin | Ownstate: | TX |
| Ownzip: | 78704 | County: | Travis |
| Wellstreet: | 5080 Alf. Ave. | | |
| Wellcity: | Austin | Wellzip: | 78721 |
| Own: | SS-09 | | |
| Lat dec: | 30.266111 | | |
| Long dec: | -97.688055 | | |
| Elev: | 0 | | |
| Brandmodel: | Google Earth | | |
| Gn: | 58438 | | |
| Gn1: | 58 | Gn75: | 43 |
| Gn25: | 8 | Twn: | 1 |
| Twd: | 0 | Twr: | 0 |
| Twrp: | 0 | Twrg: | 0 |
| Um: | 0 | Ue: | 1 |
| Ud: | 0 | Uin: | 0 |
| Uir: | 0 | Ug: | 0 |
| Uij: | 0 | Up: | 0 |
| Udw: | 0 | Ut: | 0 |
| Us: | 0 | Uf: | 0 |
| Pby: | 0 | Pbn: | 0 |
| Datestart: | 25-SEP-09 | Datecomp: | 25-SEP-09 |
| Dia1: | 3 | Dia1to: | 10 |
| Dia2: | Not Reported | Dia2from: | Not Reported |
| Dia2to: | Not Reported | Dia3: | Not Reported |
| Dia3from: | Not Reported | Dia3to: | Not Reported |
| Dmdriven: | 1 | Dmairrotar: | 0 |
| Dmmudrotar: | 0 | Dmbored: | 0 |
| Dmairham: | 0 | Dmcabletoo: | 0 |
| Dmjetted: | 0 | Dmhollowst: | 0 |
| Dmrevcirc: | 0 | Dmotherck: | 0 |
| Dmother: | Not Reported | Bco: | 0 |
| Bcs: | 0 | Bcg: | 0 |
| Bcgs: | Not Reported | Bcu: | 0 |
| Bcoc: | 1 | Bcot: | Plugged |
| Gpf: | Not Reported | Gpt: | Not Reported |
| Cemfrom1: | 0 | Cemto1: | 2 |
| Nosacks1: | 0.15 Cement | Cemfrom2: | 2 |
| Cemto2: | 10 | Nosacks2: | 0.60 Bentonite |
| Cemfrom3: | Not Reported | Cemto3: | Not Reported |
| Nosacks3: | Not Reported | Cementmeth: | Hand Mixed |
| Cementby: | Vortex Drilling, Inc. | Ds: | Not Reported |
| Dpl: | Not Reported | Dsv: | Not Reported |
| Appvar: | Not Reported | Scs: | 0 |
| Scsv: | 0 | Scp: | 0 |
| Sca: | 1 | Watlev: | Not Reported |
| Watlevdate: | Not Reported | Artflow: | Not Reported |
| Wellplug48: | 0 | Tpturbine: | 0 |

| | | | |
|---|---|---|---|
| Tpjet: | 0 | Tpsubmersi: | 0 |
| Tpcylinder: | 0 | Tpotherck: | 0 |
| Tpother: | Not Reported | Pumpbowlde: | Not Reported |
| Wtpump: | 0 | Wtbailer: | 0 |
| Wtjetted: | 0 | Wtestimate: | 0 |
| Welltestyi: | Not Reported | Welltestdr: | Not Reported |
| Welltesthr: | Not Reported | Watqualund: | 0 |
| Watqualu 1: | 0 | Watertype: | Not Reported |
| Stratdepth: | Not Reported | Chemanaly: | 0 |
| Chemanaln: | 0 | Undnatural: | 0 |
| Untype: | Not Reported | Undhydro: | 0 |
| Undhaz: | 0 | Undotherck: | 0 |
| Undother: | Not Reported | | |
| Undcertify: | 0 | Compname: | Vortex Drilling, Inc. |
| Drllicno: | 55002 | | |
| Compstreet: | 4412 Bluemel Road | Compcity: | San Antonio |
| Compstate: | TX | Compzip: | 78240 |
| Drillernam: | Gary B. Leifeste | Traineenam: | Not Reported |
| Tnum: | Not Reported | | |
| Comments: | Not Reported | | |
| Confidenti: | 0 | Letterrecv: | Not Reported |
| Deleted: | 0 | Insdate: | Not Reported |
| Site id: | TXMON3000192681 | | |
| Latitude: | 30.266111 | | |
| Longitude: | -97.688055 | | |

---

**AK493**
**ESE**
**1/2 - 1 Mile**
**Higher**

**TX WELLS** **TXMON3000192682**

| | | | |
|---|---|---|---|
| Dateentere: | 05-OCT-09 | Ownname: | Austin Energy |
| Ownstreet: | 721 Barton Springs Rd. | | |
| Owncity: | Austin | Ownstate: | TX |
| Ownzip: | 78704 | County: | Travis |
| Wellstreet: | 5080 Alf. Ave. | | |
| Wellcity: | Austin | Wellzip: | 78721 |
| Own: | SS-10 | | |
| Lat dec: | 30.266111 | | |
| Long dec: | -97.688055 | | |
| Elev: | 0 | | |
| Brandmodel: | Google Earth | | |
| Gn: | 58438 | | |
| Gn1: | 58 | Gn75: | 43 |
| Gn25: | 8 | Twn: | 1 |
| Twd: | 0 | Twr: | 0 |
| Twrp: | 0 | Twrg: | 0 |
| Um: | 0 | Ue: | 1 |
| Ud: | 0 | Uin: | 0 |
| Uir: | 0 | Ug: | 0 |
| Uij: | 0 | Up: | 0 |
| Udw: | 0 | Ut: | 0 |
| Us: | 0 | Uf: | 0 |
| Pby: | 0 | Pbn: | 0 |
| Datestart: | 25-SEP-09 | Datecomp: | 25-SEP-09 |
| Dia1: | 3 | Dia1to: | 10 |
| Dia2: | Not Reported | Dia2from: | Not Reported |
| Dia2to: | Not Reported | Dia3: | Not Reported |
| Dia3from: | Not Reported | Dia3to: | Not Reported |
| Dmdriven: | 1 | Dmairrotar: | 0 |
| Dmmudrotar: | 0 | Dmbored: | 0 |

| | | | |
|---|---|---|---|
| Dmairham: | 0 | Dmcabletoo: | 0 |
| Dmjetted: | 0 | Dmhollowst: | 0 |
| Dmrevcirc: | 0 | Dmotherck: | 0 |
| Dmother: | Not Reported | Bco: | 0 |
| Bcs: | 0 | Bcg: | 0 |
| Bcgs: | Not Reported | Bcu: | 0 |
| Bcoc: | 1 | Bcot: | Plugged |
| Gpf: | Not Reported | Gpt: | Not Reported |
| Cemfrom1: | 0 | Cemto1: | 2 |
| Nosacks1: | 0.15 Cement | Cemfrom2: | 2 |
| Cemto2: | 10 | Nosacks2: | 0.60 Bentonite |
| Cemfrom3: | Not Reported | Cemto3: | Not Reported |
| Nosacks3: | Not Reported | Cementmeth: | Hand Mixed |
| Cementby: | Vortex Drilling, Inc. | Ds: | Not Reported |
| Dpl: | Not Reported | Dsv: | Not Reported |
| Appvar: | Not Reported | Scs: | 0 |
| Scsv: | 0 | Scp: | 0 |
| Sca: | 1 | Watlev: | Not Reported |
| Watlevdate: | Not Reported | Artflow: | Not Reported |
| Wellplug48: | 0 | Tpturbine: | 0 |
| Tpjet: | 0 | Tpsubmersi: | 0 |
| Tpcylinder: | 0 | Tpotherck: | 0 |
| Tpother: | Not Reported | Pumpbowlde: | Not Reported |
| Wtpump: | 0 | Wtbailer: | 0 |
| Wtjetted: | 0 | Wtestimate: | 0 |
| Welltestyi: | Not Reported | Welltestdr: | Not Reported |
| Welltesthr: | Not Reported | Watqualund: | 0 |
| Watqualu 1: | 0 | Watertype: | Not Reported |
| Stratdepth: | Not Reported | Chemanaly: | 0 |
| Chemanaln: | 0 | Undnatural: | 0 |
| Untype: | Not Reported | Undhydro: | 0 |
| Undhaz: | 0 | Undotherck: | 0 |
| Undother: | Not Reported | | |
| Undcertify: | 0 | Compname: | Vortex Drilling, Inc. |
| Drllicno: | 55002 | | |
| Compstreet: | 4412 Bluemel Road | Compcity: | San Antonio |
| Compstate: | TX | Compzip: | 78240 |
| Drillernam: | Gary B. Leifeste | Traineenam: | Not Reported |
| Tnum: | Not Reported | | |
| Comments: | Not Reported | | |
| Confidenti: | 0 | Letterrecv: | Not Reported |
| Deleted: | 0 | Insdate: | Not Reported |
| Site id: | TXMON3000192682 | | |
| Latitude: | 30.266111 | | |
| Longitude: | -97.688055 | | |

---

**AK494**
**ESE**
**1/2 - 1 Mile**
**Higher**

**TX WELLS** **TXMON3000192683**

| | | | |
|---|---|---|---|
| Dateentere: | 05-OCT-09 | Ownname: | Austin Energy |
| Ownstreet: | 721 Barton Springs Rd. | | |
| Owncity: | Austin | Ownstate: | TX |
| Ownzip: | 78704 | County: | Travis |
| Wellstreet: | 5080 Alf. Ave. | | |
| Wellcity: | Austin | Wellzip: | 78721 |
| Own: | SS-11 | | |
| Lat dec: | 30.266111 | | |
| Long dec: | -97.688055 | | |
| Elev: | 0 | | |

| | | | |
|---|---|---|---|
| Brandmodel: | Google Earth | | |
| Gn: | 58438 | | |
| Gn1: | 58 | Gn75: | 43 |
| Gn25: | 8 | Twn: | 1 |
| Twd: | 0 | Twr: | 0 |
| Twrp: | 0 | Twrg: | 0 |
| Um: | 0 | Ue: | 1 |
| Ud: | 0 | Uin: | 0 |
| Uir: | 0 | Ug: | 0 |
| Uij: | 0 | Up: | 0 |
| Udw: | 0 | Ut: | 0 |
| Us: | 0 | Uf: | 0 |
| Pby: | 0 | Pbn: | 0 |
| Datestart: | 25-SEP-09 | Datecomp: | 25-SEP-09 |
| Dia1: | 3 | Dia1to: | 10 |
| Dia2: | Not Reported | Dia2from: | Not Reported |
| Dia2to: | Not Reported | Dia3: | Not Reported |
| Dia3from: | Not Reported | Dia3to: | Not Reported |
| Dmdriven: | 1 | Dmairrotar: | 0 |
| Dmmudrotar: | 0 | Dmbored: | 0 |
| Dmairham: | 0 | Dmcabletoo: | 0 |
| Dmjetted: | 0 | Dmhollowst: | 0 |
| Dmrevcirc: | 0 | Dmotherck: | 0 |
| Dmother: | Not Reported | Bco: | 0 |
| Bcs: | 0 | Bcg: | 0 |
| Bcgs: | Not Reported | Bcu: | 0 |
| Bcoc: | 1 | Bcot: | Plugged |
| Gpf: | Not Reported | Gpt: | Not Reported |
| Cemfrom1: | 0 | Cemto1: | 2 |
| Nosacks1: | 0.15 Cement | Cemfrom2: | 2 |
| Cemto2: | 10 | Nosacks2: | 0.60 Bentonite |
| Cemfrom3: | Not Reported | Cemto3: | Not Reported |
| Nosacks3: | Not Reported | Cementmeth: | Hand Mixed |
| Cementby: | Vortex Drilling, Inc. | Ds: | Not Reported |
| Dpl: | Not Reported | Dsv: | Not Reported |
| Appvar: | Not Reported | Scs: | 0 |
| Scsv: | 0 | Scp: | 0 |
| Sca: | 1 | Watlev: | Not Reported |
| Watlevdate: | Not Reported | Artflow: | Not Reported |
| Wellplug48: | 0 | Tpturbine: | 0 |
| Tpjet: | 0 | Tpsubmersi: | 0 |
| Tpcylinder: | 0 | Tpotherck: | 0 |
| Tpother: | Not Reported | Pumpbowlde: | Not Reported |
| Wtpump: | 0 | Wtbailer: | 0 |
| Wtjetted: | 0 | Wtestimate: | 0 |
| Welltestyi: | Not Reported | Welltestdr: | Not Reported |
| Welltesthr: | Not Reported | Watqualund: | 0 |
| Watqualu 1: | 0 | Watertype: | Not Reported |
| Stratdepth: | Not Reported | Chemanaly: | 0 |
| Chemanaln: | 0 | Undnatural: | 0 |
| Untype: | Not Reported | Undhydro: | 0 |
| Undhaz: | 0 | Undotherck: | 0 |
| Undother: | Not Reported | | |
| Undcertify: | 0 | Compname: | Vortex Drilling, Inc. |
| Drllicno: | 55002 | | |
| Compstreet: | 4412 Bluemel Road | Compcity: | San Antonio |
| Compstate: | TX | Compzip: | 78240 |
| Drillernam: | Gary B. Leifeste | Traineenam: | Not Reported |
| Tnum: | Not Reported | | |
| Comments: | Not Reported | | |

| | | | |
|---|---|---|---|
| Confidenti: | 0 | Letterrecv: | Not Reported |
| Deleted: | 0 | Insdate: | Not Reported |
| Site id: | TXMON3000192683 | | |
| Latitude: | 30.266111 | | |
| Longitude: | -97.688055 | | |

---

**AK495**
**ESE**
**1/2 - 1 Mile**
**Higher**

**TX WELLS** **TXMON3000192678**

| | | | |
|---|---|---|---|
| Dateentere: | 05-OCT-09 | Ownname: | Austin Energy |
| Ownstreet: | 721 Barton Springs Rd. | | |
| Owncity: | Austin | Ownstate: | TX |
| Ownzip: | 78704 | County: | Travis |
| Wellstreet: | 5080 Alf. Ave. | | |
| Wellcity: | Austin | Wellzip: | 78721 |
| Own: | SS-08 | | |
| Lat dec: | 30.266111 | | |
| Long dec: | -97.688055 | | |
| Elev: | 0 | | |
| Brandmodel: | Google Earth | | |
| Gn: | 58438 | | |
| Gn1: | 58 | Gn75: | 43 |
| Gn25: | 8 | Twn: | 1 |
| Twd: | 0 | Twr: | 0 |
| Twrp: | 0 | Twrg: | 0 |
| Um: | 0 | Ue: | 1 |
| Ud: | 0 | Uin: | 0 |
| Uir: | 0 | Ug: | 0 |
| Uij: | 0 | Up: | 0 |
| Udw: | 0 | Ut: | 0 |
| Us: | 0 | Uf: | 0 |
| Pby: | 0 | Pbn: | 0 |
| Datestart: | 25-SEP-09 | Datecomp: | 25-SEP-09 |
| Dia1: | 3 | Dia1to: | 10 |
| Dia2: | Not Reported | Dia2from: | Not Reported |
| Dia2to: | Not Reported | Dia3: | Not Reported |
| Dia3from: | Not Reported | Dia3to: | Not Reported |
| Dmdriven: | 1 | Dmairrotar: | 0 |
| Dmmudrotar: | 0 | Dmbored: | 0 |
| Dmairham: | 0 | Dmcabletoo: | 0 |
| Dmjetted: | 0 | Dmhollowst: | 0 |
| Dmrevcirc: | 0 | Dmotherck: | 0 |
| Dmother: | Not Reported | Bco: | 0 |
| Bcs: | 0 | Bcg: | 0 |
| Bcgs: | Not Reported | Bcu: | 0 |
| Bcoc: | 1 | Bcot: | Plugged |
| Gpf: | Not Reported | Gpt: | Not Reported |
| Cemfrom1: | 0 | Cemto1: | 2 |
| Nosacks1: | 0.15 Cement | Cemfrom2: | 2 |
| Cemto2: | 10 | Nosacks2: | 0.60 Bentonite |
| Cemfrom3: | Not Reported | Cemto3: | Not Reported |
| Nosacks3: | Not Reported | Cementmeth: | Hand Mixed |
| Cementby: | Vortex Drilling, Inc. | Ds: | Not Reported |
| Dpl: | Not Reported | Dsv: | Not Reported |
| Appvar: | Not Reported | Scs: | 0 |
| Scsv: | 0 | Scp: | 0 |
| Sca: | 1 | Watlev: | Not Reported |
| Watlevdate: | Not Reported | Artflow: | Not Reported |
| Wellplug48: | 0 | Tpturbine: | 0 |

| | | | |
|---|---|---|---|
| Tpjet: | 0 | Tpsubmersi: | 0 |
| Tpcylinder: | 0 | Tpotherck: | 0 |
| Tpother: | Not Reported | Pumpbowlde: | Not Reported |
| Wtpump: | 0 | Wtbailer: | 0 |
| Wtjetted: | 0 | Wtestimate: | 0 |
| Welltestyi: | Not Reported | Welltestdr: | Not Reported |
| Welltesthr: | Not Reported | Watqualund: | 0 |
| Watqualu 1: | 0 | Watertype: | Not Reported |
| Stratdepth: | Not Reported | Chemanaly: | 0 |
| Chemanaln: | 0 | Undnatural: | 0 |
| Untype: | Not Reported | Undhydro: | 0 |
| Undhaz: | 0 | Undotherck: | 0 |
| Undother: | Not Reported | | |
| Undcertify: | 0 | Compname: | Vortex Drilling, Inc. |
| Drllicno: | 55002 | | |
| Compstreet: | 4412 Bluemel Road | Compcity: | San Antonio |
| Compstate: | TX | Compzip: | 78240 |
| Drillernam: | Gary B. Leifeste | Traineenam: | Not Reported |
| Tnum: | Not Reported | | |
| Comments: | Not Reported | | |
| Confidenti: | 0 | Letterrecv: | Not Reported |
| Deleted: | 0 | Insdate: | Not Reported |
| Site id: | TXMON3000192678 | | |
| Latitude: | 30.266111 | | |
| Longitude: | -97.688055 | | |

---

**AK496**
**ESE**
**1/2 - 1 Mile**
**Higher**

**TX WELLS** **TXMON3000192669**

| | | | |
|---|---|---|---|
| Dateentere: | 05-OCT-09 | Ownname: | Austin Energy |
| Ownstreet: | 721 Barton Springs Rd. | | |
| Owncity: | Austin | Ownstate: | TX |
| Ownzip: | 78704 | County: | Travis |
| Wellstreet: | 5080 Alf. Ave. | | |
| Wellcity: | Austin | Wellzip: | 78721 |
| Own: | SS-05 | | |
| Lat dec: | 30.266111 | | |
| Long dec: | -97.688055 | | |
| Elev: | 0 | | |
| Brandmodel: | Google Earth | | |
| Gn: | 58438 | | |
| Gn1: | 58 | Gn75: | 43 |
| Gn25: | 8 | Twn: | 1 |
| Twd: | 0 | Twr: | 0 |
| Twrp: | 0 | Twrg: | 0 |
| Um: | 0 | Ue: | 1 |
| Ud: | 0 | Uin: | 0 |
| Uir: | 0 | Ug: | 0 |
| Uij: | 0 | Up: | 0 |
| Udw: | 0 | Ut: | 0 |
| Us: | 0 | Uf: | 0 |
| Pby: | 0 | Pbn: | 0 |
| Datestart: | 25-SEP-09 | Datecomp: | 25-SEP-09 |
| Dia1: | 3 | Dia1to: | 10 |
| Dia2: | Not Reported | Dia2from: | Not Reported |
| Dia2to: | Not Reported | Dia3: | Not Reported |
| Dia3from: | Not Reported | Dia3to: | Not Reported |
| Dmdriven: | 1 | Dmairrotar: | 0 |
| Dmmudrotar: | 0 | Dmbored: | 0 |

| | | | |
|---|---|---|---|
| Dmairham: | 0 | Dmcabletoo: | 0 |
| Dmjetted: | 0 | Dmhollowst: | 0 |
| Dmrevcirc: | 0 | Dmotherck: | 0 |
| Dmother: | Not Reported | Bco: | 0 |
| Bcs: | 0 | Bcg: | 0 |
| Bcgs: | Not Reported | Bcu: | 0 |
| Bcoc: | 1 | Bcot: | Plugged |
| Gpf: | Not Reported | Gpt: | Not Reported |
| Cemfrom1: | 0 | Cemto1: | 2 |
| Nosacks1: | 0.15 Cement | Cemfrom2: | 2 |
| Cemto2: | 10 | Nosacks2: | 0.60 Bentonite |
| Cemfrom3: | Not Reported | Cemto3: | Not Reported |
| Nosacks3: | Not Reported | Cementmeth: | Hand Mixed |
| Cementby: | Vortex Drilling, Inc. | Ds: | Not Reported |
| Dpl: | Not Reported | Dsv: | Not Reported |
| Appvar: | Not Reported | Scs: | 0 |
| Scsv: | 0 | Scp: | 0 |
| Sca: | 1 | Watlev: | Not Reported |
| Watlevdate: | Not Reported | Artflow: | Not Reported |
| Wellplug48: | 0 | Tpturbine: | 0 |
| Tpjet: | 0 | Tpsubmersi: | 0 |
| Tpcylinder: | 0 | Tpotherck: | 0 |
| Tpother: | Not Reported | Pumpbowlde: | Not Reported |
| Wtpump: | 0 | Wtbailer: | 0 |
| Wtjetted: | 0 | Wtestimate: | 0 |
| Welltestyi: | Not Reported | Welltestdr: | Not Reported |
| Welltesthr: | Not Reported | Watqualund: | 0 |
| Watqualu 1: | 0 | Watertype: | Not Reported |
| Stratdepth: | Not Reported | Chemanaly: | 0 |
| Chemanaln: | 0 | Undnatural: | 0 |
| Untype: | Not Reported | Undhydro: | 0 |
| Undhaz: | 0 | Undotherck: | 0 |
| Undother: | Not Reported | | |
| Undcertify: | 0 | Compname: | Vortex Drilling, Inc. |
| Drllicno: | 55002 | | |
| Compstreet: | 4412 Bluemel Road | Compcity: | San Antonio |
| Compstate: | TX | Compzip: | 78240 |
| Drillernam: | Gary B. Leifeste | Traineenam: | Not Reported |
| Tnum: | Not Reported | | |
| Comments: | Not Reported | | |
| Confidenti: | 0 | Letterrecv: | Not Reported |
| Deleted: | 0 | Insdate: | Not Reported |
| Site id: | TXMON3000192669 | | |
| Latitude: | 30.266111 | | |
| Longitude: | -97.688055 | | |

---

**AK497**
**ESE**
**1/2 - 1 Mile**
**Higher**

**TX WELLS** **TXMON3000192675**

| | | | |
|---|---|---|---|
| Dateentere: | 05-OCT-09 | Ownname: | Austin Energy |
| Ownstreet: | 721 Barton Springs Rd. | | |
| Owncity: | Austin | Ownstate: | TX |
| Ownzip: | 78704 | County: | Travis |
| Wellstreet: | 5080 Alf. Ave. | | |
| Wellcity: | Austin | Wellzip: | 78721 |
| Own: | SS-06 | | |
| Lat dec: | 30.266111 | | |
| Long dec: | -97.688055 | | |
| Elev: | 0 | | |

| | | | |
|---|---|---|---|
| Brandmodel: | Google Earth | | |
| Gn: | 58438 | | |
| Gn1: | 58 | Gn75: | 43 |
| Gn25: | 8 | Twn: | 1 |
| Twd: | 0 | Twr: | 0 |
| Twrp: | 0 | Twrg: | 0 |
| Um: | 0 | Ue: | 1 |
| Ud: | 0 | Uin: | 0 |
| Uir: | 0 | Ug: | 0 |
| Uij: | 0 | Up: | 0 |
| Udw: | 0 | Ut: | 0 |
| Us: | 0 | Uf: | 0 |
| Pby: | 0 | Pbn: | 0 |
| Datestart: | 25-SEP-09 | Datecomp: | 25-SEP-09 |
| Dia1: | 3 | Dia1to: | 10 |
| Dia2: | Not Reported | Dia2from: | Not Reported |
| Dia2to: | Not Reported | Dia3: | Not Reported |
| Dia3from: | Not Reported | Dia3to: | Not Reported |
| Dmdriven: | 1 | Dmairrotar: | 0 |
| Dmmudrotar: | 0 | Dmbored: | 0 |
| Dmairham: | 0 | Dmcabletoo: | 0 |
| Dmjetted: | 0 | Dmhollowst: | 0 |
| Dmrevcirc: | 0 | Dmotherck: | 0 |
| Dmother: | Not Reported | Bco: | 0 |
| Bcs: | 0 | Bcg: | 0 |
| Bcgs: | Not Reported | Bcu: | 0 |
| Bcoc: | 1 | Bcot: | Plugged |
| Gpf: | Not Reported | Gpt: | Not Reported |
| Cemfrom1: | 0 | Cemto1: | 2 |
| Nosacks1: | 0.15 Cement | Cemfrom2: | 2 |
| Cemto2: | 10 | Nosacks2: | 0.60 Bentonite |
| Cemfrom3: | Not Reported | Cemto3: | Not Reported |
| Nosacks3: | Not Reported | Cementmeth: | Hand Mixed |
| Cementby: | Vortex Drilling, Inc. | Ds: | Not Reported |
| Dpl: | Not Reported | Dsv: | Not Reported |
| Appvar: | Not Reported | Scs: | 0 |
| Scsv: | 0 | Scp: | 0 |
| Sca: | 1 | Watlev: | Not Reported |
| Watlevdate: | Not Reported | Artflow: | Not Reported |
| Wellplug48: | 0 | Tpturbine: | 0 |
| Tpjet: | 0 | Tpsubmersi: | 0 |
| Tpcylinder: | 0 | Tpotherck: | 0 |
| Tpother: | Not Reported | Pumpbowlde: | Not Reported |
| Wtpump: | 0 | Wtbailer: | 0 |
| Wtjetted: | 0 | Wtestimate: | 0 |
| Welltestyi: | Not Reported | Welltestdr: | Not Reported |
| Welltesthr: | Not Reported | Watqualund: | 0 |
| Watqualu 1: | 0 | Watertype: | Not Reported |
| Stratdepth: | Not Reported | Chemanaly: | 0 |
| Chemanaln: | 0 | Undnatural: | 0 |
| Untype: | Not Reported | Undhydro: | 0 |
| Undhaz: | 0 | Undotherck: | 0 |
| Undother: | Not Reported | | |
| Undcertify: | 0 | Compname: | Vortex Drilling, Inc. |
| Drllicno: | 55002 | | |
| Compstreet: | 4412 Bluemel Road | Compcity: | San Antonio |
| Compstate: | TX | Compzip: | 78240 |
| Drillernam: | Gary B. Leifeste | Traineenam: | Not Reported |
| Tnum: | Not Reported | | |
| Comments: | Not Reported | | |

| | | | |
|---|---|---|---|
| Confidenti: | 0 | Letterrecv: | Not Reported |
| Deleted: | 0 | Insdate: | Not Reported |
| Site id: | TXMON3000192675 | | |
| Latitude: | 30.266111 | | |
| Longitude: | -97.688055 | | |

---

**AK498**
**ESE**
**1/2 - 1 Mile**
**Higher**

**TX WELLS** **TXMON3000192677**

| | | | |
|---|---|---|---|
| Dateentere: | 05-OCT-09 | Ownname: | Austin Energy |
| Ownstreet: | 721 Barton Springs Rd. | | |
| Owncity: | Austin | Ownstate: | TX |
| Ownzip: | 78704 | County: | Travis |
| Wellstreet: | 5080 Alf. Ave. | | |
| Wellcity: | Austin | Wellzip: | 78721 |
| Own: | SS-07 | | |
| Lat dec: | 30.266111 | | |
| Long dec: | -97.688055 | | |
| Elev: | 0 | | |
| Brandmodel: | Google Earth | | |
| Gn: | 58438 | | |
| Gn1: | 58 | Gn75: | 43 |
| Gn25: | 8 | Twn: | 1 |
| Twd: | 0 | Twr: | 0 |
| Twrp: | 0 | Twrg: | 0 |
| Um: | 0 | Ue: | 1 |
| Ud: | 0 | Uin: | 0 |
| Uir: | 0 | Ug: | 0 |
| Uij: | 0 | Up: | 0 |
| Udw: | 0 | Ut: | 0 |
| Us: | 0 | Uf: | 0 |
| Pby: | 0 | Pbn: | 0 |
| Datestart: | 25-SEP-09 | Datecomp: | 25-SEP-09 |
| Dia1: | 3 | Dia1to: | 10 |
| Dia2: | Not Reported | Dia2from: | Not Reported |
| Dia2to: | Not Reported | Dia3: | Not Reported |
| Dia3from: | Not Reported | Dia3to: | Not Reported |
| Dmdriven: | 1 | Dmairrotar: | 0 |
| Dmmudrotar: | 0 | Dmbored: | 0 |
| Dmairham: | 0 | Dmcabletoo: | 0 |
| Dmjetted: | 0 | Dmhollowst: | 0 |
| Dmrevcirc: | 0 | Dmotherck: | 0 |
| Dmother: | Not Reported | Bco: | 0 |
| Bcs: | 0 | Bcg: | 0 |
| Bcgs: | Not Reported | Bcu: | 0 |
| Bcoc: | 1 | Bcot: | Plugged |
| Gpf: | Not Reported | Gpt: | Not Reported |
| Cemfrom1: | 0 | Cemto1: | 2 |
| Nosacks1: | 0.15 Cement | Cemfrom2: | 2 |
| Cemto2: | 10 | Nosacks2: | 0.60 Bentonite |
| Cemfrom3: | Not Reported | Cemto3: | Not Reported |
| Nosacks3: | Not Reported | Cementmeth: | Hand Mixed |
| Cementby: | Vortex Drilling, Inc. | Ds: | Not Reported |
| Dpl: | Not Reported | Dsv: | Not Reported |
| Appvar: | Not Reported | Scs: | 0 |
| Scsv: | 0 | Scp: | 0 |
| Sca: | 1 | Watlev: | Not Reported |
| Watlevdate: | Not Reported | Artflow: | Not Reported |
| Wellplug48: | 0 | Tpturbine: | 0 |

| | | | |
|---|---|---|---|
| Tpjet: | 0 | Tpsubmersi: | 0 |
| Tpcylinder: | 0 | Tpotherck: | 0 |
| Tpother: | Not Reported | Pumpbowlde: | Not Reported |
| Wtpump: | 0 | Wtbailer: | 0 |
| Wtjetted: | 0 | Wtestimate: | 0 |
| Welltestyi: | Not Reported | Welltestdr: | Not Reported |
| Welltesthr: | Not Reported | Watqualund: | 0 |
| Watqualu 1: | 0 | Watertype: | Not Reported |
| Stratdepth: | Not Reported | Chemanaly: | 0 |
| Chemanaln: | 0 | Undnatural: | 0 |
| Untype: | Not Reported | Undhydro: | 0 |
| Undhaz: | 0 | Undotherck: | 0 |
| Undother: | Not Reported | | |
| Undcertify: | 0 | Compname: | Vortex Drilling, Inc. |
| Drllicno: | 55002 | | |
| Compstreet: | 4412 Bluemel Road | Compcity: | San Antonio |
| Compstate: | TX | Compzip: | 78240 |
| Drillernam: | Gary B. Leifeste | Traineenam: | Not Reported |
| Tnum: | Not Reported | | |
| Comments: | Not Reported | | |
| Confidenti: | 0 | Letterrecv: | Not Reported |
| Deleted: | 0 | Insdate: | Not Reported |
| Site id: | TXMON3000192677 | | |
| Latitude: | 30.266111 | | |
| Longitude: | -97.688055 | | |

---

**AF499**
**NE**
**1/2 - 1 Mile**
**Higher**

**TX WELLS** **TXPLU3000042714**

| | | | |
|---|---|---|---|
| Plugtrackn: | 43442 | | |
| Dateentere: | 08-NOV-07 | Ownname: | Chevron Products Co. |
| Ownstreet: | 4800 Fourance Place | Owncity: | Austin |
| Ownstate: | TX | Ownzip: | 78721 |
| Wellstreet: | 1121 Springdale Rd. | | |
| Wellcity: | Austin | Wellzip: | 78721 |
| County: | Travis | | |
| Latitude: | 301629 | | |
| Lat dec: | 30.274721 | | |
| Longitude: | 974122 | | |
| Long dec: | -97.689444 | | |
| Brmod: | Not Reported | | |
| Gn: | 58438 | | |
| Gn1: | 58 | Gn75: | 43 |
| Gn25: | 8 | Ownwellno: | SEMW-27 |
| Typewater: | 0 | Typemon: | 1 |
| Typeinj: | 0 | Typedw: | 0 |
| Histdrille: | N/A | Histdrllic: | 51455 |
| Histdatedr: | 20-OCT-97 | Histtracki: | Not Reported |
| Histdiamin: | 4 | Histdepth: | 27 |
| Plugdate: | 27-SEP-07 | | |
| Plugmethco: | No Data | | |
| Plugopname: | Jose Herrera | | |
| Plugoplic: | 54221 | | |
| Plugmeth1: | 1 | Plugmeth2: | 0 |
| Plugmeth3: | 0 | Plugmeth4: | 0 |
| Plugmethot: | 0 | Plugvar: | Not Reported |
| Cdiam1: | Not Reported | Cfrom1: | Not Reported |
| Cto1: | Not Reported | Cdiam2: | Not Reported |
| Cfrom2: | Not Reported | Cto2: | Not Reported |

| | | | |
|---|---|---|---|
| Cdiam3: | Not Reported | Cfrom3: | Not Reported |
| Cto3: | Not Reported | Cbfrom1: | 0 |
| Cbto1: | 27 | Cbsacks1: | 5 cement bentonite grout |
| Cbfrom2: | Not Reported | Cbto2: | Not Reported |
| Cbsacks2: | Not Reported | Cbfrom3: | Not Reported |
| Cbto3: | Not Reported | Cbsacks3: | Not Reported |
| Cbfrom4: | Not Reported | Cbto4: | Not Reported |
| Cbsacks4: | Not Reported | Cbfrom5: | Not Reported |
| Cbto5: | Not Reported | Cbsacks5: | Not Reported |
| Compname: | Best Drilling Services, Inc. | Compstreet: | P.O. Box 845 |
| Compcity: | Friendswood | Compstate: | TX |
| Compzip: | 77549 | Nameassig: | Jose V. Herrera |
| Traineenam: | Not Reported | Tnum: | Not Reported |
| Deleted: | 0 | Site id: | TXPLU3000042714 |

---

**AF500**
**NE**
**1/2 - 1 Mile**
**Higher**

**TX WELLS** **TXPLU3000042713**

| | | | |
|---|---|---|---|
| Plugtrackn: | 43441 | | |
| Dateentere: | 08-NOV-07 | Ownname: | Chevron Products Co. |
| Ownstreet: | 4800 Fourance Place | Owncity: | Austin |
| Ownstate: | TX | Ownzip: | 78721 |
| Wellstreet: | 1121 Springdale Rd. | | |
| Wellcity: | Austin | Wellzip: | 78721 |
| County: | Travis | | |
| Latitude: | 301629 | | |
| Lat dec: | 30.274721 | | |
| Longitude: | 974122 | | |
| Long dec: | -97.689444 | | |
| Brmod: | Not Reported | | |
| Gn: | 58438 | | |
| Gn1: | 58 | Gn75: | 43 |
| Gn25: | 8 | Ownwellno: | SEMW-11 |
| Typewater: | 0 | Typemon: | 1 |
| Typeinj: | 0 | Typedw: | 0 |
| Histdrille: | N/A | Histdrllic: | 3180M |
| Histdatedr: | 23-APR-92 | Histtracki: | Not Reported |
| Histdiamin: | 2 | Histdepth: | 24 |
| Plugdate: | 27-SEP-07 | | |
| Plugmethco: | No Data | | |
| Plugopname: | Jose Herrera | | |
| Plugoplic: | 54221 | | |
| Plugmeth1: | 1 | Plugmeth2: | 0 |
| Plugmeth3: | 0 | Plugmeth4: | 0 |
| Plugmethot: | 0 | Plugvar: | Not Reported |
| Cdiam1: | Not Reported | Cfrom1: | Not Reported |
| Cto1: | Not Reported | Cdiam2: | Not Reported |
| Cfrom2: | Not Reported | Cto2: | Not Reported |
| Cdiam3: | Not Reported | Cfrom3: | Not Reported |
| Cto3: | Not Reported | Cbfrom1: | 0 |
| Cbto1: | 24 | Cbsacks1: | 5 cement bentonite grout |
| Cbfrom2: | Not Reported | Cbto2: | Not Reported |
| Cbsacks2: | Not Reported | Cbfrom3: | Not Reported |
| Cbto3: | Not Reported | Cbsacks3: | Not Reported |
| Cbfrom4: | Not Reported | Cbto4: | Not Reported |
| Cbsacks4: | Not Reported | Cbfrom5: | Not Reported |
| Cbto5: | Not Reported | Cbsacks5: | Not Reported |
| Compname: | Best Drilling Services, Inc. | Compstreet: | P.O. Box 845 |

| | | | |
|---|---|---|---|
| Compcity: | Friendswood | Compstate: | TX |
| Compzip: | 77549 | Nameassig: | Jose V. Herrera |
| Traineenam: | Not Reported | Tnum: | Not Reported |
| Deleted: | 0 | Site id: | TXPLU3000042713 |

---

**AF501**
**NE**
**1/2 - 1 Mile**
**Higher**

**TX WELLS** **TXPLU3000042716**

| | | | |
|---|---|---|---|
| Plugtrackn: | 43444 | | |
| Dateentere: | 08-NOV-07 | Ownname: | Chevron Products Co. |
| Ownstreet: | 4800 Fourance Place | Owncity: | Austin |
| Ownstate: | TX | Ownzip: | 78721 |
| Wellstreet: | 1121 Springdale Rd. | | |
| Wellcity: | Austin | Wellzip: | 78721 |
| County: | Travis | | |
| Latitude: | 301629 | | |
| Lat dec: | 30.274721 | | |
| Longitude: | 974122 | | |
| Long dec: | -97.689444 | | |
| Brmod: | Not Reported | | |
| Gn: | 58438 | | |
| Gn1: | 58 | Gn75: | 43 |
| Gn25: | 8 | Ownwellno: | SEMW-30 |
| Typewater: | 0 | Typemon: | 1 |
| Typeinj: | 0 | Typedw: | 0 |
| Histdrille: | N/A | Histdrllic: | 51455 |
| Histdatedr: | 21-OCT-97 | Histtracki: | Not Reported |
| Histdiamin: | 4 | Histdepth: | 27 |
| Plugdate: | 27-SEP-07 | | |
| Plugmethco: | No Data | | |
| Plugopname: | Jose Herrera | | |
| Plugoplic: | 54221 | | |
| Plugmeth1: | 1 | Plugmeth2: | 0 |
| Plugmeth3: | 0 | Plugmeth4: | 0 |
| Plugmethot: | 0 | Plugvar: | Not Reported |
| Cdiam1: | Not Reported | Cfrom1: | Not Reported |
| Cto1: | Not Reported | Cdiam2: | Not Reported |
| Cfrom2: | Not Reported | Cto2: | Not Reported |
| Cdiam3: | Not Reported | Cfrom3: | Not Reported |
| Cto3: | Not Reported | Cbfrom1: | 0 |
| Cbto1: | 27 | Cbsacks1: | 5 cement bentonite grout |
| Cbfrom2: | Not Reported | Cbto2: | Not Reported |
| Cbsacks2: | Not Reported | Cbfrom3: | Not Reported |
| Cbto3: | Not Reported | Cbsacks3: | Not Reported |
| Cbfrom4: | Not Reported | Cbto4: | Not Reported |
| Cbsacks4: | Not Reported | Cbfrom5: | Not Reported |
| Cbto5: | Not Reported | Cbsacks5: | Not Reported |
| Compname: | Best Drilling Services, Inc. | Compstreet: | P.O. Box 845 |
| Compcity: | Friendswood | Compstate: | TX |
| Compzip: | 77549 | Nameassig: | Jose V. Herrera |
| Traineenam: | Not Reported | Tnum: | Not Reported |
| Deleted: | 0 | Site id: | TXPLU3000042716 |

| Map ID<br>Direction<br>Distance<br>Elevation | | Database | EDR ID Number |
|---|---|---|---|
| **AF502**<br>**NE**<br>**1/2 - 1 Mile**<br>**Higher** | | **TX WELLS** | **TXPLU3000042715** |

| | | | |
|---|---|---|---|
| Plugtrackn: | 43443 | | |
| Dateentere: | 08-NOV-07 | Ownname: | Chevron Products Co. |
| Ownstreet: | 4800 Fourance Place | Owncity: | Austin |
| Ownstate: | TX | Ownzip: | 78721 |
| Wellstreet: | 1121 Springdale Rd. | | |
| Wellcity: | Austin | Wellzip: | 78721 |
| County: | Travis | | |
| Latitude: | 301629 | | |
| Lat dec: | 30.274721 | | |
| Longitude: | 974122 | | |
| Long dec: | -97.689444 | | |
| Brmod: | Not Reported | | |
| Gn: | 58438 | | |
| Gn1: | 58 | Gn75: | 43 |
| Gn25: | 8 | Ownwellno: | SEMW-29 |
| Typewater: | 0 | Typemon: | 1 |
| Typeinj: | 0 | Typedw: | 0 |
| Histdrille: | N/A | Histdrllic: | 51455 |
| Histdatedr: | 20-OCT-97 | Histtracki: | Not Reported |
| Histdiamin: | 4 | Histdepth: | 25 |
| Plugdate: | 27-SEP-07 | | |
| Plugmethco: | No Data | | |
| Plugopname: | Jose Herrera | | |
| Plugoplic: | 54221 | | |
| Plugmeth1: | 1 | Plugmeth2: | 0 |
| Plugmeth3: | 0 | Plugmeth4: | 0 |
| Plugmethot: | 0 | Plugvar: | Not Reported |
| Cdiam1: | Not Reported | Cfrom1: | Not Reported |
| Cto1: | Not Reported | Cdiam2: | Not Reported |
| Cfrom2: | Not Reported | Cto2: | Not Reported |
| Cdiam3: | Not Reported | Cfrom3: | Not Reported |
| Cto3: | Not Reported | Cbfrom1: | 0 |
| Cbto1: | 25 | Cbsacks1: | 5 cement bentonite grout |
| Cbfrom2: | Not Reported | Cbto2: | Not Reported |
| Cbsacks2: | Not Reported | Cbfrom3: | Not Reported |
| Cbto3: | Not Reported | Cbsacks3: | Not Reported |
| Cbfrom4: | Not Reported | Cbto4: | Not Reported |
| Cbsacks4: | Not Reported | Cbfrom5: | Not Reported |
| Cbto5: | Not Reported | Cbsacks5: | Not Reported |
| Compname: | Best Drilling Services, Inc. | Compstreet: | P.O. Box 845 |
| Compcity: | Friendswood | Compstate: | TX |
| Compzip: | 77549 | Nameassig: | Jose V. Herrera |
| Traineenam: | Not Reported | Tnum: | Not Reported |
| Deleted: | 0 | Site id: | TXPLU3000042715 |

| | | |
|---|---|---|
| **AF503**<br>**NE**<br>**1/2 - 1 Mile**<br>**Higher** | **TX WELLS** | **TXPLU3000042710** |

| | | | |
|---|---|---|---|
| Plugtrackn: | 43438 | | |
| Dateentere: | 08-NOV-07 | Ownname: | Chevron Products Co. |
| Ownstreet: | 4800 Fourance Place | Owncity: | Austin |
| Ownstate: | TX | Ownzip: | 78721 |
| Wellstreet: | 1121 Springdale Rd. | | |
| Wellcity: | Austin | Wellzip: | 78721 |
| County: | Travis | | |
| Latitude: | 301629 | | |
| Lat dec: | 30.274721 | | |
| Longitude: | 974122 | | |
| Long dec: | -97.689444 | | |
| Brmod: | Not Reported | | |
| Gn: | 58438 | | |
| Gn1: | 58 | Gn75: | 43 |
| Gn25: | 8 | Ownwellno: | SEMW-19 |
| Typewater: | 0 | Typemon: | 1 |
| Typeinj: | 0 | Typedw: | 0 |
| Histdrille: | N/A | Histdrllic: | 3180M |
| Histdatedr: | 30-APR-92 | Histtracki: | Not Reported |
| Histdiamin: | 2 | Histdepth: | 25 |
| Plugdate: | 27-SEP-07 | | |
| Plugmethco: | No Data | | |
| Plugopname: | Jose Herrera | | |
| Plugoplic: | 54221 | | |
| Plugmeth1: | 1 | Plugmeth2: | 0 |
| Plugmeth3: | 0 | Plugmeth4: | 0 |
| Plugmethot: | 0 | Plugvar: | Not Reported |
| Cdiam1: | Not Reported | Cfrom1: | Not Reported |
| Cto1: | Not Reported | Cdiam2: | Not Reported |
| Cfrom2: | Not Reported | Cto2: | Not Reported |
| Cdiam3: | Not Reported | Cfrom3: | Not Reported |
| Cto3: | Not Reported | Cbfrom1: | 0 |
| Cbto1: | 25 | Cbsacks1: | 5 cement bentonite grout |
| Cbfrom2: | Not Reported | Cbto2: | Not Reported |
| Cbsacks2: | Not Reported | Cbfrom3: | Not Reported |
| Cbto3: | Not Reported | Cbsacks3: | Not Reported |
| Cbfrom4: | Not Reported | Cbto4: | Not Reported |
| Cbsacks4: | Not Reported | Cbfrom5: | Not Reported |
| Cbto5: | Not Reported | Cbsacks5: | Not Reported |
| Compname: | Best Drilling Services, Inc. | Compstreet: | P.O. Box 845 |
| Compcity: | Friendswood | Compstate: | TX |
| Compzip: | 77549 | Nameassig: | Jose V. Herrera |
| Traineenam: | Not Reported | Tnum: | Not Reported |
| Deleted: | 0 | Site id: | TXPLU3000042710 |

---

**AF504**
**NE**
**1/2 - 1 Mile**
**Higher**

**TX WELLS** **TXPLU3000042709**

| | | | |
|---|---|---|---|
| Plugtrackn: | 43437 | | |
| Dateentere: | 08-NOV-07 | Ownname: | Chevron Products Co. |
| Ownstreet: | 4800 Fourance Place | Owncity: | Austin |
| Ownstate: | TX | Ownzip: | 78721 |
| Wellstreet: | 1121 Springdale Rd. | | |
| Wellcity: | Austin | Wellzip: | 78721 |
| County: | Travis | | |
| Latitude: | 301629 | | |
| Lat dec: | 30.274721 | | |
| Longitude: | 974122 | | |

| | | | |
|---|---|---|---|
| Long dec: | -97.689444 | | |
| Brmod: | Not Reported | | |
| Gn: | 58438 | | |
| Gn1: | 58 | Gn75: | 43 |
| Gn25: | 8 | Ownwellno: | SEMW-13 |
| Typewater: | 0 | Typemon: | 1 |
| Typeinj: | 0 | Typedw: | 0 |
| Histdrille: | N/A | Histdrllic: | 3180M |
| Histdatedr: | 30-APR-92 | Histtracki: | Not Reported |
| Histdiamin: | 4 | Histdepth: | 25 |
| Plugdate: | 27-SEP-07 | | |
| Plugmethco: | No Data | | |
| Plugopname: | Jose Herrera | | |
| Plugoplic: | 54221 | | |
| Plugmeth1: | 1 | Plugmeth2: | 0 |
| Plugmeth3: | 0 | Plugmeth4: | 0 |
| Plugmethot: | 0 | Plugvar: | Not Reported |
| Cdiam1: | Not Reported | Cfrom1: | Not Reported |
| Cto1: | Not Reported | Cdiam2: | Not Reported |
| Cfrom2: | Not Reported | Cto2: | Not Reported |
| Cdiam3: | Not Reported | Cfrom3: | Not Reported |
| Cto3: | Not Reported | Cbfrom1: | 0 |
| Cbto1: | 25 | Cbsacks1: | 5 cement bentonite grout |
| Cbfrom2: | Not Reported | Cbto2: | Not Reported |
| Cbsacks2: | Not Reported | Cbfrom3: | Not Reported |
| Cbto3: | Not Reported | Cbsacks3: | Not Reported |
| Cbfrom4: | Not Reported | Cbto4: | Not Reported |
| Cbsacks4: | Not Reported | Cbfrom5: | Not Reported |
| Cbto5: | Not Reported | Cbsacks5: | Not Reported |
| Compname: | Best Drilling Services, Inc. | Compstreet: | P.O. Box 845 |
| Compcity: | Friendswood | Compstate: | TX |
| Compzip: | 77549 | Nameassig: | Jose V. Herrera |
| Traineenam: | Not Reported | Tnum: | Not Reported |
| Deleted: | 0 | Site id: | TXPLU3000042709 |

---

**AF505**
**NE**
**1/2 - 1 Mile**
**Higher**

**TX WELLS** **TXPLU3000042712**

| | | | |
|---|---|---|---|
| Plugtrackn: | 43440 | | |
| Dateentere: | 08-NOV-07 | Ownname: | Chevron Products Co. |
| Ownstreet: | 4800 Fourance Place | Owncity: | Austin |
| Ownstate: | TX | Ownzip: | 78721 |
| Wellstreet: | 1121 Springdale Rd. | | |
| Wellcity: | Austin | Wellzip: | 78721 |
| County: | Travis | | |
| Latitude: | 301629 | | |
| Lat dec: | 30.274721 | | |
| Longitude: | 974122 | | |
| Long dec: | -97.689444 | | |
| Brmod: | Not Reported | | |
| Gn: | 58438 | | |
| Gn1: | 58 | Gn75: | 43 |
| Gn25: | 8 | Ownwellno: | SEMW-1 |
| Typewater: | 0 | Typemon: | 1 |
| Typeinj: | 0 | Typedw: | 0 |
| Histdrille: | N/A | Histdrllic: | 2551 |
| Histdatedr: | 06-AUG-86 | Histtracki: | Not Reported |
| Histdiamin: | 4 | Histdepth: | 30 |

| | | | |
|---|---|---|---|
| Plugdate: | 27-SEP-07 | | |
| Plugmethco: | No Data | | |
| Plugopname: | Jose Herrera | | |
| Plugoplic: | 54221 | | |
| Plugmeth1: | 1 | Plugmeth2: | 0 |
| Plugmeth3: | 0 | Plugmeth4: | 0 |
| Plugmethot: | 0 | Plugvar: | Not Reported |
| Cdiam1: | Not Reported | Cfrom1: | Not Reported |
| Cto1: | Not Reported | Cdiam2: | Not Reported |
| Cfrom2: | Not Reported | Cto2: | Not Reported |
| Cdiam3: | Not Reported | Cfrom3: | Not Reported |
| Cto3: | Not Reported | Cbfrom1: | 0 |
| Cbto1: | 30 | Cbsacks1: | 8 cement bentonite grout |
| Cbfrom2: | Not Reported | Cbto2: | Not Reported |
| Cbsacks2: | Not Reported | Cbfrom3: | Not Reported |
| Cbto3: | Not Reported | Cbsacks3: | Not Reported |
| Cbfrom4: | Not Reported | Cbto4: | Not Reported |
| Cbsacks4: | Not Reported | Cbfrom5: | Not Reported |
| Cbto5: | Not Reported | Cbsacks5: | Not Reported |
| Compname: | Best Drilling Services, Inc. | Compstreet: | P.O. Box 845 |
| Compcity: | Friendswood | Compstate: | TX |
| Compzip: | 77549 | Nameassig: | Jose V. Herrera |
| Traineenam: | Not Reported | Tnum: | Not Reported |
| Deleted: | 0 | Site id: | TXPLU3000042712 |

---

**AF506**
**NE**
**1/2 - 1 Mile**
**Higher**

**TX WELLS** **TXPLU3000042711**

| | | | |
|---|---|---|---|
| Plugtrackn: | 43439 | | |
| Dateentere: | 08-NOV-07 | Ownname: | Chevron Products Co. |
| Ownstreet: | 4800 Fourance Place | Owncity: | Austin |
| Ownstate: | TX | Ownzip: | 78721 |
| Wellstreet: | 1121 Springdale Rd. | | |
| Wellcity: | Austin | Wellzip: | 78721 |
| County: | Travis | | |
| Latitude: | 301629 | | |
| Lat dec: | 30.274721 | | |
| Longitude: | 974122 | | |
| Long dec: | -97.689444 | | |
| Brmod: | Not Reported | | |
| Gn: | 58438 | | |
| Gn1: | 58 | Gn75: | 43 |
| Gn25: | 8 | Ownwellno: | SEMW-35 |
| Typewater: | 0 | Typemon: | 1 |
| Typeinj: | 0 | Typedw: | 0 |
| Histdrille: | N/A | Histdrllic: | 2551 |
| Histdatedr: | 07-MAR-06 | Histtracki: | Not Reported |
| Histdiamin: | 4 | Histdepth: | 35 |
| Plugdate: | 27-SEP-07 | | |
| Plugmethco: | No Data | | |
| Plugopname: | Jose Herrera | | |
| Plugoplic: | 54221 | | |
| Plugmeth1: | 1 | Plugmeth2: | 0 |
| Plugmeth3: | 0 | Plugmeth4: | 0 |
| Plugmethot: | 0 | Plugvar: | Not Reported |
| Cdiam1: | Not Reported | Cfrom1: | Not Reported |
| Cto1: | Not Reported | Cdiam2: | Not Reported |
| Cfrom2: | Not Reported | Cto2: | Not Reported |

| | | | |
|---|---|---|---|
| Cdiam3: | Not Reported | Cfrom3: | Not Reported |
| Cto3: | Not Reported | Cbfrom1: | 0 |
| Cbto1: | 35 | Cbsacks1: | 10 cement bentonite grout |
| Cbfrom2: | Not Reported | Cbto2: | Not Reported |
| Cbsacks2: | Not Reported | Cbfrom3: | Not Reported |
| Cbto3: | Not Reported | Cbsacks3: | Not Reported |
| Cbfrom4: | Not Reported | Cbto4: | Not Reported |
| Cbsacks4: | Not Reported | Cbfrom5: | Not Reported |
| Cbto5: | Not Reported | Cbsacks5: | Not Reported |
| Compname: | Best Drilling Services, Inc. | Compstreet: | P.O. Box 845 |
| Compcity: | Friendswood | Compstate: | TX |
| Compzip: | 77549 | Nameassig: | Jose V. Herrera |
| Traineenam: | Not Reported | Tnum: | Not Reported |
| Deleted: | 0 | Site id: | TXPLU3000042711 |

---

**AL507**
**SSE**
**1/2 - 1 Mile**
**Lower**

**TX WELLS** **TXMON3000279503**

| | | | |
|---|---|---|---|
| Dateentere: | 09-APR-12 | Ownname: | Strasburger Enterprises, Inc. |
| Ownstreet: | P.O. Box 6117 | | |
| Owncity: | Temple | Ownstate: | TX |
| Ownzip: | 76503 | County: | Travis |
| Wellstreet: | 863 Airport Boulevard | | |
| Wellcity: | Austin | Wellzip: | 78702 |
| Own: | B-2 | | |
| Lat dec: | 30.259166 | | |
| Long dec: | -97.693333 | | |
| Elev: | 0 | | |
| Brandmodel: | Magellan | | |
| Gn: | 58438 | | |
| Gn1: | 58 | Gn75: | 43 |
| Gn25: | 8 | Twn: | 1 |
| Twd: | 0 | Twr: | 0 |
| Twrp: | 0 | Twrg: | 0 |
| Um: | 0 | Ue: | 1 |
| Ud: | 0 | Uin: | 0 |
| Uir: | 0 | Ug: | 0 |
| Uij: | 0 | Up: | 0 |
| Udw: | 0 | Ut: | 0 |
| Us: | 0 | Uf: | 0 |
| Pby: | 0 | Pbn: | 0 |
| Datestart: | 27-MAR-12 | Datecomp: | 27-MAR-12 |
| Dia1: | 2 | Dia1to: | 18 |
| Dia2: | Not Reported | Dia2from: | Not Reported |
| Dia2to: | Not Reported | Dia3: | Not Reported |
| Dia3from: | Not Reported | Dia3to: | Not Reported |
| Dmdriven: | 1 | Dmairrotar: | 0 |
| Dmmudrotar: | 0 | Dmbored: | 0 |
| Dmairham: | 0 | Dmcabletoo: | 0 |
| Dmjetted: | 0 | Dmhollowst: | 0 |
| Dmrevcirc: | 0 | Dmotherck: | 0 |
| Dmother: | Not Reported | Bco: | 1 |
| Bcs: | 0 | Bcg: | 0 |
| Bcgs: | Not Reported | Bcu: | 0 |
| Bcoc: | 0 | Bcot: | Not Reported |
| Gpf: | Not Reported | Gpt: | Not Reported |
| Cemfrom1: | Not Reported | Cemto1: | Not Reported |
| Nosacks1: | Not Reported | Cemfrom2: | Not Reported |

| | | | |
|---|---|---|---|
| Cemto2: | Not Reported | Nosacks2: | Not Reported |
| Cemfrom3: | Not Reported | Cemto3: | Not Reported |
| Nosacks3: | Not Reported | Cementmeth: | Not Reported |
| Cementby: | Not Reported | Ds: | Not Reported |
| Dpl: | Not Reported | Dsv: | Not Reported |
| Appvar: | Not Reported | Scs: | 0 |
| Scsv: | 0 | Scp: | 0 |
| Sca: | 1 | Watlev: | Not Reported |
| Watlevdate: | Not Reported | Artflow: | Not Reported |
| Wellplug48: | 1 | Tpturbine: | 0 |
| Tpjet: | 0 | Tpsubmersi: | 0 |
| Tpcylinder: | 0 | Tpotherck: | 0 |
| Tpother: | Not Reported | Pumpbowlde: | Not Reported |
| Wtpump: | 0 | Wtbailer: | 0 |
| Wtjetted: | 0 | Wtestimate: | 0 |
| Welltestyi: | Not Reported | Welltestdr: | Not Reported |
| Welltesthr: | Not Reported | Watqualund: | 0 |
| Watqualu 1: | 0 | Watertype: | Not Reported |
| Stratdepth: | Not Reported | Chemanaly: | 0 |
| Chemanaln: | 0 | Undnatural: | 0 |
| Untype: | Not Reported | Undhydro: | 0 |
| Undhaz: | 0 | Undotherck: | 0 |
| Undother: | Not Reported | | |
| Undcertify: | 0 | Compname: | Envirotech Drilling Services |
| Drllicno: | 58171 | | |
| Compstreet: | 2718 South Brompton Drive | Compcity: | Pearland |
| Compstate: | TX | Compzip: | 77584 |
| Drillernam: | Jaime Vasquez | Traineenam: | Not Reported |
| Tnum: | Not Reported | | |
| Comments: | Not Reported | | |
| Confidenti: | 0 | Letterrecv: | Not Reported |
| Deleted: | 0 | Insdate: | Not Reported |
| Site id: | TXMON3000279503 | | |
| Latitude: | 30.259166 | | |
| Longitude: | -97.693333 | | |

---

**AL508**
**SSE**
**1/2 - 1 Mile**
**Lower**

**TX WELLS** **TXMON3000279502**

| | | | |
|---|---|---|---|
| Dateentere: | 09-APR-12 | Ownname: | Strasburger Enterprises, Inc. |
| Ownstreet: | P.O. Box 6117 | | |
| Owncity: | Temple | Ownstate: | TX |
| Ownzip: | 76503 | County: | Travis |
| Wellstreet: | 863 Airport Boulevard | | |
| Wellcity: | Austin | Wellzip: | 78702 |
| Own: | B-1/TW-1 | | |
| Lat dec: | 30.259166 | | |
| Long dec: | -97.693333 | | |
| Elev: | 0 | | |
| Brandmodel: | Magellan | | |
| Gn: | 58438 | | |
| Gn1: | 58 | Gn75: | 43 |
| Gn25: | 8 | Twn: | 1 |
| Twd: | 0 | Twr: | 0 |
| Twrp: | 0 | Twrg: | 0 |
| Um: | 0 | Ue: | 1 |
| Ud: | 0 | Uin: | 0 |
| Uir: | 0 | Ug: | 0 |
| Uij: | 0 | Up: | 0 |

| | | | |
|---|---|---|---|
| Udw: | 0 | Ut: | 0 |
| Us: | 0 | Uf: | 0 |
| Pby: | 0 | Pbn: | 0 |
| Datestart: | 27-MAR-12 | Datecomp: | 27-MAR-12 |
| Dia1: | 2 | Dia1to: | 24 |
| Dia2: | Not Reported | Dia2from: | Not Reported |
| Dia2to: | Not Reported | Dia3: | Not Reported |
| Dia3from: | Not Reported | Dia3to: | Not Reported |
| Dmdriven: | 1 | Dmairrotar: | 0 |
| Dmmudrotar: | 0 | Dmbored: | 0 |
| Dmairham: | 0 | Dmcabletoo: | 0 |
| Dmjetted: | 0 | Dmhollowst: | 0 |
| Dmrevcirc: | 0 | Dmotherck: | 0 |
| Dmother: | Not Reported | Bco: | 1 |
| Bcs: | 0 | Bcg: | 0 |
| Bcgs: | Not Reported | Bcu: | 0 |
| Bcoc: | 0 | Bcot: | Not Reported |
| Gpf: | Not Reported | Gpt: | Not Reported |
| Cemfrom1: | Not Reported | Cemto1: | Not Reported |
| Nosacks1: | Not Reported | Cemfrom2: | Not Reported |
| Cemto2: | Not Reported | Nosacks2: | Not Reported |
| Cemfrom3: | Not Reported | Cemto3: | Not Reported |
| Nosacks3: | Not Reported | Cementmeth: | Not Reported |
| Cementby: | Not Reported | Ds: | Not Reported |
| Dpl: | Not Reported | Dsv: | Not Reported |
| Appvar: | Not Reported | Scs: | 0 |
| Scsv: | 0 | Scp: | 0 |
| Sca: | 1 | Watlev: | Not Reported |
| Watlevdate: | Not Reported | Artflow: | Not Reported |
| Wellplug48: | 1 | Tpturbine: | 0 |
| Tpjet: | 0 | Tpsubmersi: | 0 |
| Tpcylinder: | 0 | Tpotherck: | 0 |
| Tpother: | Not Reported | Pumpbowlde: | Not Reported |
| Wtpump: | 0 | Wtbailer: | 0 |
| Wtjetted: | 0 | Wtestimate: | 0 |
| Welltestyi: | Not Reported | Welltestdr: | Not Reported |
| Welltesthr: | Not Reported | Watqualund: | 0 |
| Watqualu 1: | 0 | Watertype: | Not Reported |
| Stratdepth: | Not Reported | Chemanaly: | 0 |
| Chemanaln: | 0 | Undnatural: | 0 |
| Untype: | Not Reported | Undhydro: | 0 |
| Undhaz: | 0 | Undotherck: | 0 |
| Undother: | Not Reported | | |
| Undcertify: | 0 | Compname: | Envirotech Drilling Services |
| Drllicno: | 58171 | | |
| Compstreet: | 2718 South Brompton Drive | Compcity: | Pearland |
| Compstate: | TX | Compzip: | 77584 |
| Drillernam: | Jaime Vasquez | Traineenam: | Not Reported |
| Tnum: | Not Reported | | |
| Comments: | Not Reported | | |
| Confidenti: | 0 | Letterrecv: | Not Reported |
| Deleted: | 0 | Insdate: | Not Reported |
| Site id: | TXMON3000279502 | | |
| Latitude: | 30.259166 | | |
| Longitude: | -97.693333 | | |

| Map ID<br>Direction<br>Distance<br>Elevation | Database | EDR ID Number |
|---|---|---|
| **AL509**<br>**SSE**<br>**1/2 - 1 Mile**<br>**Lower** | **TX WELLS** | **TXMON3000279506** |

| | | | |
|---|---|---|---|
| Dateentere: | 09-APR-12 | Ownname: | Strasburger Enterprises, Inc. |
| Ownstreet: | P.O. Box 6117 | | |
| Owncity: | Temple | Ownstate: | TX |
| Ownzip: | 76503 | County: | Travis |
| Wellstreet: | 863 Airport Boulevard | | |
| Wellcity: | Austin | Wellzip: | 78702 |
| Own: | B-4/TW-4 | | |
| Lat dec: | 30.259166 | | |
| Long dec: | -97.693333 | | |
| Elev: | 0 | | |
| Brandmodel: | Magellan | | |
| Gn: | 58438 | | |
| Gn1: | 58 | Gn75: | 43 |
| Gn25: | 8 | Twn: | 1 |
| Twd: | 0 | Twr: | 0 |
| Twrp: | 0 | Twrg: | 0 |
| Um: | 0 | Ue: | 1 |
| Ud: | 0 | Uin: | 0 |
| Uir: | 0 | Ug: | 0 |
| Uij: | 0 | Up: | 0 |
| Udw: | 0 | Ut: | 0 |
| Us: | 0 | Uf: | 0 |
| Pby: | 0 | Pbn: | 0 |
| Datestart: | 27-MAR-12 | Datecomp: | 27-MAR-12 |
| Dia1: | 2 | Dia1to: | 19 |
| Dia2: | Not Reported | Dia2from: | Not Reported |
| Dia2to: | Not Reported | Dia3: | Not Reported |
| Dia3from: | Not Reported | Dia3to: | Not Reported |
| Dmdriven: | 1 | Dmairrotar: | 0 |
| Dmmudrotar: | 0 | Dmbored: | 0 |
| Dmairham: | 0 | Dmcabletoo: | 0 |
| Dmjetted: | 0 | Dmhollowst: | 0 |
| Dmrevcirc: | 0 | Dmotherck: | 0 |
| Dmother: | Not Reported | Bco: | 1 |
| Bcs: | 0 | Bcg: | 0 |
| Bcgs: | Not Reported | Bcu: | 0 |
| Bcoc: | 0 | Bcot: | Not Reported |
| Gpf: | Not Reported | Gpt: | Not Reported |
| Cemfrom1: | Not Reported | Cemto1: | Not Reported |
| Nosacks1: | Not Reported | Cemfrom2: | Not Reported |
| Cemto2: | Not Reported | Nosacks2: | Not Reported |
| Cemfrom3: | Not Reported | Cemto3: | Not Reported |
| Nosacks3: | Not Reported | Cementmeth: | Not Reported |
| Cementby: | Not Reported | Ds: | Not Reported |
| Dpl: | Not Reported | Dsv: | Not Reported |
| Appvar: | Not Reported | Scs: | 0 |
| Scsv: | 0 | Scp: | 0 |
| Sca: | 1 | Watlev: | Not Reported |
| Watlevdate: | Not Reported | Artflow: | Not Reported |
| Wellplug48: | 1 | Tpturbine: | 0 |

| | | | |
|---|---|---|---|
| Tpjet: | 0 | Tpsubmersi: | 0 |
| Tpcylinder: | 0 | Tpotherck: | 0 |
| Tpother: | Not Reported | Pumpbowlde: | Not Reported |
| Wtpump: | 0 | Wtbailer: | 0 |
| Wtjetted: | 0 | Wtestimate: | 0 |
| Welltestyi: | Not Reported | Welltestdr: | Not Reported |
| Welltesthr: | Not Reported | Watqualund: | 0 |
| Watqualu 1: | 0 | Watertype: | Not Reported |
| Stratdepth: | Not Reported | Chemanaly: | 0 |
| Chemanaln: | 0 | Undnatural: | 0 |
| Untype: | Not Reported | Undhydro: | 0 |
| Undhaz: | 0 | Undotherck: | 0 |
| Undother: | Not Reported | | |
| Undcertify: | 0 | Compname: | Envirotech Drilling Services |
| Drllicno: | 58171 | | |
| Compstreet: | 2718 South Brompton Drive | Compcity: | Pearland |
| Compstate: | TX | Compzip: | 77584 |
| Drillernam: | Jaime Vasquez | Traineenam: | Not Reported |
| Tnum: | Not Reported | | |
| Comments: | Not Reported | | |
| Confidenti: | 0 | Letterrecv: | Not Reported |
| Deleted: | 0 | Insdate: | Not Reported |
| Site id: | TXMON3000279506 | | |
| Latitude: | 30.259166 | | |
| Longitude: | -97.693333 | | |

---

**AL510**
**SSE**
**1/2 - 1 Mile**
**Lower**

**TX WELLS** **TXMON3000279505**

| | | | |
|---|---|---|---|
| Dateentere: | 09-APR-12 | Ownname: | Strasburger Enterprises, Inc. |
| Ownstreet: | P.O. Box 6117 | | |
| Owncity: | Temple | Ownstate: | TX |
| Ownzip: | 76503 | County: | Travis |
| Wellstreet: | 863 Airport Boulevard | | |
| Wellcity: | Austin | Wellzip: | 78702 |
| Own: | B-3/TW-3 | | |
| Lat dec: | 30.259166 | | |
| Long dec: | -97.693333 | | |
| Elev: | 0 | | |
| Brandmodel: | Magellan | | |
| Gn: | 58438 | | |
| Gn1: | 58 | Gn75: | 43 |
| Gn25: | 8 | Twn: | 1 |
| Twd: | 0 | Twr: | 0 |
| Twrp: | 0 | Twrg: | 0 |
| Um: | 0 | Ue: | 1 |
| Ud: | 0 | Uin: | 0 |
| Uir: | 0 | Ug: | 0 |
| Uij: | 0 | Up: | 0 |
| Udw: | 0 | Ut: | 0 |
| Us: | 0 | Uf: | 0 |
| Pby: | 0 | Pbn: | 0 |
| Datestart: | 27-MAR-12 | Datecomp: | 27-MAR-12 |
| Dia1: | 2 | Dia1to: | 17 |
| Dia2: | Not Reported | Dia2from: | Not Reported |
| Dia2to: | Not Reported | Dia3: | Not Reported |
| Dia3from: | Not Reported | Dia3to: | Not Reported |
| Dmdriven: | 1 | Dmairrotar: | 0 |
| Dmmudrotar: | 0 | Dmbored: | 0 |

| | | | |
|---|---|---|---|
| Dmairham: | 0 | Dmcabletoo: | 0 |
| Dmjetted: | 0 | Dmhollowst: | 0 |
| Dmrevcirc: | 0 | Dmotherck: | 0 |
| Dmother: | Not Reported | Bco: | 1 |
| Bcs: | 0 | Bcg: | 0 |
| Bcgs: | Not Reported | Bcu: | 0 |
| Bcoc: | 0 | Bcot: | Not Reported |
| Gpf: | Not Reported | Gpt: | Not Reported |
| Cemfrom1: | Not Reported | Cemto1: | Not Reported |
| Nosacks1: | Not Reported | Cemfrom2: | Not Reported |
| Cemto2: | Not Reported | Nosacks2: | Not Reported |
| Cemfrom3: | Not Reported | Cemto3: | Not Reported |
| Nosacks3: | Not Reported | Cementmeth: | Not Reported |
| Cementby: | Not Reported | Ds: | Not Reported |
| Dpl: | Not Reported | Dsv: | Not Reported |
| Appvar: | Not Reported | Scs: | 0 |
| Scsv: | 0 | Scp: | 0 |
| Sca: | 1 | Watlev: | Not Reported |
| Watlevdate: | Not Reported | Artflow: | Not Reported |
| Wellplug48: | 1 | Tpturbine: | 0 |
| Tpjet: | 0 | Tpsubmersi: | 0 |
| Tpcylinder: | 0 | Tpotherck: | 0 |
| Tpother: | Not Reported | Pumpbowlde: | Not Reported |
| Wtpump: | 0 | Wtbailer: | 0 |
| Wtjetted: | 0 | Wtestimate: | 0 |
| Welltestyi: | Not Reported | Welltestdr: | Not Reported |
| Welltesthr: | Not Reported | Watqualund: | 0 |
| Watqualu 1: | 0 | Watertype: | Not Reported |
| Stratdepth: | Not Reported | Chemanaly: | 0 |
| Chemanaln: | 0 | Undnatural: | 0 |
| Untype: | Not Reported | Undhydro: | 0 |
| Undhaz: | 0 | Undotherck: | 0 |
| Undother: | Not Reported | | |
| Undcertify: | 0 | Compname: | Envirotech Drilling Services |
| Drllicno: | 58171 | | |
| Compstreet: | 2718 South Brompton Drive | Compcity: | Pearland |
| Compstate: | TX | Compzip: | 77584 |
| Drillernam: | Jaime Vasquez | Traineenam: | Not Reported |
| Tnum: | Not Reported | | |
| Comments: | Not Reported | | |
| Confidenti: | 0 | Letterrecv: | Not Reported |
| Deleted: | 0 | Insdate: | Not Reported |
| Site id: | TXMON3000279505 | | |
| Latitude: | 30.259166 | | |
| Longitude: | -97.693333 | | |

---

**AL511**
**SSE**
**1/2 - 1 Mile**
**Lower**

**TX WELLS** **TXPLU3000008623**

| | | | |
|---|---|---|---|
| Plugtrackn: | 8807 | | |
| Dateentere: | 11-DEC-02 | Ownname: | TCEQ |
| Ownstreet: | 12100 PARK 35 CIRCLE | Owncity: | AUSTIN |
| Ownstate: | TX | Ownzip: | 78753 |
| Wellstreet: | 924 SHADY LANE | | |
| Wellcity: | AUSTIN | Wellzip: | 70702 |
| County: | Travis | | |
| Latitude: | 301532 | | |
| Lat dec: | 30.258888 | | |
| Longitude: | 974138 | | |

| | | | |
|---|---|---|---|
| Long dec: | -97.693888 | | |
| Brmod: | EAGLE | | |
| Gn: | 58438 | | |
| Gn1: | 58 | Gn75: | 43 |
| Gn25: | 8 | Ownwellno: | ITMW11R |
| Typewater: | 0 | Typemon: | 1 |
| Typeinj: | 0 | Typedw: | 0 |
| Histdrille: | Not Reported | Histdrllic: | Not Reported |
| Histdatedr: | Not Reported | Histtracki: | Not Reported |
| Histdiamin: | Not Reported | Histdepth: | 17 |
| Plugdate: | 16-OCT-02 | | |
| Plugmethco: | Not Reported | | |
| Plugopname: | JOISE LANDEROS | | |
| Plugoplic: | 2551 | | |
| Plugmeth1: | 1 | Plugmeth2: | 0 |
| Plugmeth3: | 0 | Plugmeth4: | 0 |
| Plugmethot: | 0 | Plugvar: | Not Reported |
| Cdiam1: | 4 | Cfrom1: | 0 |
| Cto1: | 0 | Cdiam2: | Not Reported |
| Cfrom2: | Not Reported | Cto2: | Not Reported |
| Cdiam3: | Not Reported | Cfrom3: | Not Reported |
| Cto3: | Not Reported | Cbfrom1: | 0 |
| Cbto1: | 17 | Cbsacks1: | 2 |
| Cbfrom2: | Not Reported | Cbto2: | Not Reported |
| Cbsacks2: | Not Reported | Cbfrom3: | Not Reported |
| Cbto3: | Not Reported | Cbsacks3: | Not Reported |
| Cbfrom4: | Not Reported | Cbto4: | Not Reported |
| Cbsacks4: | Not Reported | Cbfrom5: | Not Reported |
| Cbto5: | Not Reported | Cbsacks5: | Not Reported |
| Compname: | GEOPROJECTS INTERNATIONAL, INC | Compstreet: | 8834 CIRCLE DRIVE |
| Compcity: | AUSTIN | Compstate: | TX |
| Compzip: | 78736 | Nameassig: | JOSE LANDEROS |
| Traineenam: | Not Reported | Tnum: | Not Reported |
| Deleted: | 0 | Site id: | TXPLU3000008623 |

---

**AL512**
**SSE**
**1/2 - 1 Mile**
**Lower**

**TX WELLS** **TXPLU3000008624**

| | | | |
|---|---|---|---|
| Plugtrackn: | 8808 | | |
| Dateentere: | 11-DEC-02 | Ownname: | TCEQ |
| Ownstreet: | 12100 PARK 35 CIRCLE | Owncity: | AUSTIN |
| Ownstate: | TX | Ownzip: | 78753 |
| Wellstreet: | 863 AIRPORT BLVD. | | |
| Wellcity: | AUSTIN | Wellzip: | 78702 |
| County: | Travis | | |
| Latitude: | 301532 | | |
| Lat dec: | 30.258888 | | |
| Longitude: | 974135 | | |
| Long dec: | -97.693055 | | |
| Brmod: | EAGLE | | |
| Gn: | 58438 | | |
| Gn1: | 58 | Gn75: | 43 |
| Gn25: | 8 | Ownwellno: | ITMW12R |
| Typewater: | 0 | Typemon: | 1 |
| Typeinj: | 0 | Typedw: | 0 |
| Histdrille: | Not Reported | Histdrllic: | Not Reported |
| Histdatedr: | Not Reported | Histtracki: | Not Reported |
| Histdiamin: | Not Reported | Histdepth: | 20.4 |

| | | | |
|---|---|---|---|
| Plugdate: | 17-OCT-02 | | |
| Plugmethco: | Not Reported | | |
| Plugopname: | JOSE LANDEROS | | |
| Plugoplic: | 2551 | | |
| Plugmeth1: | 1 | Plugmeth2: | 0 |
| Plugmeth3: | 0 | Plugmeth4: | 0 |
| Plugmethot: | 0 | Plugvar: | Not Reported |
| Cdiam1: | 4 | Cfrom1: | 0 |
| Cto1: | 0 | Cdiam2: | Not Reported |
| Cfrom2: | Not Reported | Cto2: | Not Reported |
| Cdiam3: | Not Reported | Cfrom3: | Not Reported |
| Cto3: | Not Reported | Cbfrom1: | 0 |
| Cbto1: | 20.4 | Cbsacks1: | 2 |
| Cbfrom2: | Not Reported | Cbto2: | Not Reported |
| Cbsacks2: | Not Reported | Cbfrom3: | Not Reported |
| Cbto3: | Not Reported | Cbsacks3: | Not Reported |
| Cbfrom4: | Not Reported | Cbto4: | Not Reported |
| Cbsacks4: | Not Reported | Cbfrom5: | Not Reported |
| Cbto5: | Not Reported | Cbsacks5: | Not Reported |
| Compname: | GEOPROJECTS INTERNATIONAL, INC | Compstreet: | 8834 CIRCLE DRIVE |
| Compcity: | AUSTIN | Compstate: | TX |
| Compzip: | 78736 | Nameassig: | JOSE LANDEROS |
| Traineenam: | Not Reported | Tnum: | Not Reported |
| Deleted: | 0 | Site id: | TXPLU3000008624 |

---

**AL513**
**SSE** **TX WELLS** **TXPLU3000008622**
**1/2 - 1 Mile**
**Lower**

| | | | |
|---|---|---|---|
| Plugtrackn: | 8806 | | |
| Dateentere: | 11-DEC-02 | Ownname: | TCEQ |
| Ownstreet: | 12100 PARK 35 CIRCLE | Owncity: | AUSTIN |
| Ownstate: | TX | Ownzip: | 78753 |
| Wellstreet: | 844 AIRPORT BLVD | | |
| Wellcity: | AUSTIN | Wellzip: | 78702 |
| County: | Travis | | |
| Latitude: | 301530 | | |
| Lat dec: | 30.258333 | | |
| Longitude: | 974139 | | |
| Long dec: | -97.694166 | | |
| Brmod: | EAGLE | | |
| Gn: | 58438 | | |
| Gn1: | 58 | Gn75: | 43 |
| Gn25: | 8 | Ownwellno: | ITMW10R |
| Typewater: | 0 | Typemon: | 1 |
| Typeinj: | 0 | Typedw: | 0 |
| Histdrille: | Not Reported | Histdrllic: | Not Reported |
| Histdatedr: | Not Reported | Histtracki: | Not Reported |
| Histdiamin: | Not Reported | Histdepth: | 18 |
| Plugdate: | 17-OCT-02 | | |
| Plugmethco: | Not Reported | | |
| Plugopname: | JOSE LANDEROS | | |
| Plugoplic: | 2551 | | |
| Plugmeth1: | 1 | Plugmeth2: | 0 |
| Plugmeth3: | 0 | Plugmeth4: | 0 |
| Plugmethot: | 0 | Plugvar: | Not Reported |
| Cdiam1: | 4 | Cfrom1: | 0 |
| Cto1: | 0 | Cdiam2: | Not Reported |
| Cfrom2: | Not Reported | Cto2: | Not Reported |

| | | | |
|---|---|---|---|
| Cdiam3: | Not Reported | Cfrom3: | Not Reported |
| Cto3: | Not Reported | Cbfrom1: | 0 |
| Cbto1: | 18 | Cbsacks1: | 2 |
| Cbfrom2: | Not Reported | Cbto2: | Not Reported |
| Cbsacks2: | Not Reported | Cbfrom3: | Not Reported |
| Cbto3: | Not Reported | Cbsacks3: | Not Reported |
| Cbfrom4: | Not Reported | Cbto4: | Not Reported |
| Cbsacks4: | Not Reported | Cbfrom5: | Not Reported |
| Cbto5: | Not Reported | Cbsacks5: | Not Reported |
| Compname: | GEOPROJECTS INTERNATIONAL, INC | Compstreet: | 8834 CIRCLE DRIVE |
| Compcity: | AUSTIN | Compstate: | TX |
| Compzip: | 78736 | Nameassig: | JOSE LANDEROS |
| Traineenam: | Not Reported | Tnum: | Not Reported |
| Deleted: | 0 | Site id: | TXPLU3000008622 |

---

**AL514**
**SSE**
**1/2 - 1 Mile**
**Lower**

**TX WELLS** **TXPLU3000008621**

| | | | |
|---|---|---|---|
| Plugtrackn: | 8805 | | |
| Dateentere: | 11-DEC-02 | Ownname: | TCEQ |
| Ownstreet: | 12100 PARK 35 CIRCLE | Owncity: | AUSTIN |
| Ownstate: | TX | Ownzip: | 78753 |
| Wellstreet: | 863 AIRPORT BLVD. | | |
| Wellcity: | AUSTIN | Wellzip: | 78702 |
| County: | Travis | | |
| Latitude: | 301530 | | |
| Lat dec: | 30.258333 | | |
| Longitude: | 974139 | | |
| Long dec: | -97.694166 | | |
| Brmod: | EAGLE | | |
| Gn: | 58438 | | |
| Gn1: | 58 | Gn75: | 43 |
| Gn25: | 8 | Ownwellno: | ITMW9R |
| Typewater: | 0 | Typemon: | 1 |
| Typeinj: | 0 | Typedw: | 0 |
| Histdrille: | Not Reported | Histdrllic: | Not Reported |
| Histdatedr: | Not Reported | Histtracki: | Not Reported |
| Histdiamin: | Not Reported | Histdepth: | 17 |
| Plugdate: | 17-OCT-02 | | |
| Plugmethco: | Not Reported | | |
| Plugopname: | JOSE LANDEROS | | |
| Plugoplic: | 2551 | | |
| Plugmeth1: | 1 | Plugmeth2: | 0 |
| Plugmeth3: | 0 | Plugmeth4: | 0 |
| Plugmethot: | 0 | Plugvar: | Not Reported |
| Cdiam1: | 4 | Cfrom1: | 0 |
| Cto1: | 0 | Cdiam2: | Not Reported |
| Cfrom2: | Not Reported | Cto2: | Not Reported |
| Cdiam3: | Not Reported | Cfrom3: | Not Reported |
| Cto3: | Not Reported | Cbfrom1: | 0 |
| Cbto1: | 17 | Cbsacks1: | 2 |
| Cbfrom2: | Not Reported | Cbto2: | Not Reported |
| Cbsacks2: | Not Reported | Cbfrom3: | Not Reported |
| Cbto3: | Not Reported | Cbsacks3: | Not Reported |
| Cbfrom4: | Not Reported | Cbto4: | Not Reported |
| Cbsacks4: | Not Reported | Cbfrom5: | Not Reported |
| Cbto5: | Not Reported | Cbsacks5: | Not Reported |
| Compname: | GEOPROJECTS INTERNATIONAL, INC | Compstreet: | 8834 CIRCLE DRIVE |

| | | | |
|---|---|---|---|
| Compcity: | AUSTIN | Compstate: | TX |
| Compzip: | 78736 | Nameassig: | JOSE LANDEROS |
| Traineenam: | Not Reported | Tnum: | Not Reported |
| Deleted: | 0 | Site id: | TXPLU3000008621 |

---

**AM515**
**SSW**
**1/2 - 1 Mile**
**Higher**

**TX WELLS** **TXMON3000099846**

| | | | |
|---|---|---|---|
| Dateentere: | 02-JAN-07 | Ownname: | Mr. John Beasley |
| Ownstreet: | P.O. Box 6279 | | |
| Owncity: | Austin | Ownstate: | TX |
| Ownzip: | 78762 | County: | Travis |
| Wellstreet: | 2915 E. Cesar Chavez | | |
| Wellcity: | Austin | Wellzip: | 78702 |
| Own: | Mw-7 | | |
| Lat dec: | 30.258333 | | |
| Long dec: | -97.706388 | | |
| Elev: | 0 | | |
| Brandmodel: | Not Reported | | |
| Gn: | 58438 | | |
| Gn1: | 58 | Gn75: | 43 |
| Gn25: | 8 | Twn: | 1 |
| Twd: | 0 | Twr: | 0 |
| Twrp: | 0 | Twrg: | 0 |
| Um: | 1 | Ue: | 0 |
| Ud: | 0 | Uin: | 0 |
| Uir: | 0 | Ug: | 0 |
| Uij: | 0 | Up: | 0 |
| Udw: | 0 | Ut: | 0 |
| Us: | 0 | Uf: | 0 |
| Pby: | 0 | Pbn: | 0 |
| Datestart: | 30-OCT-06 | Datecomp: | 30-OCT-06 |
| Dia1: | 4 | Dia1to: | 40 |
| Dia2: | Not Reported | Dia2from: | Not Reported |
| Dia2to: | Not Reported | Dia3: | Not Reported |
| Dia3from: | Not Reported | Dia3to: | Not Reported |
| Dmdriven: | 0 | Dmairrotar: | 0 |
| Dmmudrotar: | 0 | Dmbored: | 0 |
| Dmairham: | 0 | Dmcabletoo: | 0 |
| Dmjetted: | 0 | Dmhollowst: | 1 |
| Dmrevcirc: | 0 | Dmotherck: | 0 |
| Dmother: | Not Reported | Bco: | 0 |
| Bcs: | 0 | Bcg: | 1 |
| Bcgs: | 20/40 | Bcu: | 0 |
| Bcoc: | 0 | Bcot: | Not Reported |
| Gpf: | 0 | Gpt: | 40 |
| Cemfrom1: | 0 | Cemto1: | 2 |
| Nosacks1: | 1 Cement | Cemfrom2: | 2 |
| Cemto2: | 23 | Nosacks2: | 8 Bentonite |
| Cemfrom3: | 23 | Cemto3: | 40 |
| Nosacks3: | 12 20/40 Sand | Cementmeth: | Hollow Stem Auger |
| Cementby: | Benito Hinojosa | Ds: | Not Reported |
| Dpl: | Not Reported | Dsv: | Not Reported |
| Appvar: | Not Reported | Scs: | 1 |
| Scsv: | 0 | Scp: | 0 |
| Sca: | 0 | Watlev: | Not Reported |
| Watlevdate: | Not Reported | Artflow: | Not Reported |
| Wellplug48: | 0 | Tpturbine: | 0 |

| | | | |
|---|---|---|---|
| Tpjet: | 0 | Tpsubmersi: | 0 |
| Tpcylinder: | 0 | Tpotherck: | 0 |
| Tpother: | Not Reported | Pumpbowlde: | Not Reported |
| Wtpump: | 0 | Wtbailer: | 0 |
| Wtjetted: | 0 | Wtestimate: | 0 |
| Welltestyi: | Not Reported | Welltestdr: | Not Reported |
| Welltesthr: | Not Reported | Watqualund: | 0 |
| Watqualu 1: | 0 | Watertype: | Not Reported |
| Stratdepth: | Not Reported | Chemanaly: | 0 |
| Chemanaln: | 0 | Undnatural: | 0 |
| Untype: | Not Reported | Undhydro: | 0 |
| Undhaz: | 0 | Undotherck: | 0 |
| Undother: | Not Reported | | |
| Undcertify: | 0 | Compname: | Hinojosa Services |
| Drllicno: | 3127 | | |
| Compstreet: | 1100 Regal Row Ste. J | Compcity: | Austin |
| Compstate: | TX | Compzip: | 78748 |
| Drillernam: | Benito Hinojosa | Traineenam: | Not Reported |
| Tnum: | Not Reported | | |
| Comments: | Not Reported | | |
| Confidenti: | 0 | Letterrecv: | Not Reported |
| Deleted: | 0 | Insdate: | Not Reported |
| Site id: | TXMON3000099846 | | |
| Latitude: | 30.258333 | | |
| Longitude: | -97.706388 | | |

---

**AM516**
**SSW**
**1/2 - 1 Mile**
**Higher**

**TX WELLS** **TXMON3000099616**

| | | | |
|---|---|---|---|
| Dateentere: | 02-JAN-07 | Ownname: | Mr. John Beasley |
| Ownstreet: | P.O. Box 6279 | | |
| Owncity: | Austin | Ownstate: | TX |
| Ownzip: | 78762 | County: | Travis |
| Wellstreet: | 2915 E. Cesar Chavez | | |
| Wellcity: | Austin | Wellzip: | 78702 |
| Own: | MW-9 | | |
| Lat dec: | 30.258333 | | |
| Long dec: | -97.706388 | | |
| Elev: | 0 | | |
| Brandmodel: | Not Reported | | |
| Gn: | 58438 | | |
| Gn1: | 58 | Gn75: | 43 |
| Gn25: | 8 | Twn: | 1 |
| Twd: | 0 | Twr: | 0 |
| Twrp: | 0 | Twrg: | 0 |
| Um: | 1 | Ue: | 0 |
| Ud: | 0 | Uin: | 0 |
| Uir: | 0 | Ug: | 0 |
| Uij: | 0 | Up: | 0 |
| Udw: | 0 | Ut: | 0 |
| Us: | 0 | Uf: | 0 |
| Pby: | 0 | Pbn: | 0 |
| Datestart: | 01-NOV-06 | Datecomp: | 01-NOV-06 |
| Dia1: | 4 | Dia1to: | 40 |
| Dia2: | Not Reported | Dia2from: | Not Reported |
| Dia2to: | Not Reported | Dia3: | Not Reported |
| Dia3from: | Not Reported | Dia3to: | Not Reported |
| Dmdriven: | 0 | Dmairrotar: | 0 |
| Dmmudrotar: | 0 | Dmbored: | 0 |

| | | | |
|---|---|---|---|
| Dmairham: | 0 | Dmcabletoo: | 0 |
| Dmjetted: | 0 | Dmhollowst: | 1 |
| Dmrevcirc: | 0 | Dmotherck: | 0 |
| Dmother: | Not Reported | Bco: | 0 |
| Bcs: | 0 | Bcg: | 1 |
| Bcgs: | 20/40 | Bcu: | 0 |
| Bcoc: | 0 | Bcot: | Not Reported |
| Gpf: | 0 | Gpt: | 40 |
| Cemfrom1: | 0 | Cemto1: | 2 |
| Nosacks1: | 1 Cement | Cemfrom2: | 2 |
| Cemto2: | 23 | Nosacks2: | 12 Bentonite |
| Cemfrom3: | 23 | Cemto3: | 40 |
| Nosacks3: | 13 20/40 Sand | Cementmeth: | Hollow Stem Auger |
| Cementby: | Benito Hinojosa | Ds: | Not Reported |
| Dpl: | Not Reported | Dsv: | Not Reported |
| Appvar: | Not Reported | Scs: | 1 |
| Scsv: | 0 | Scp: | 0 |
| Sca: | 0 | Watlev: | Not Reported |
| Watlevdate: | Not Reported | Artflow: | Not Reported |
| Wellplug48: | 0 | Tpturbine: | 0 |
| Tpjet: | 0 | Tpsubmersi: | 0 |
| Tpcylinder: | 0 | Tpotherck: | 0 |
| Tpother: | Not Reported | Pumpbowlde: | Not Reported |
| Wtpump: | 0 | Wtbailer: | 0 |
| Wtjetted: | 0 | Wtestimate: | 0 |
| Welltestyi: | Not Reported | Welltestdr: | Not Reported |
| Welltesthr: | Not Reported | Watqualund: | 0 |
| Watqualu 1: | 0 | Watertype: | Not Reported |
| Stratdepth: | Not Reported | Chemanaly: | 0 |
| Chemanaln: | 0 | Undnatural: | 0 |
| Untype: | Not Reported | Undhydro: | 0 |
| Undhaz: | 0 | Undotherck: | 0 |
| Undother: | Not Reported | | |
| Undcertify: | 0 | Compname: | Hinojosa Services |
| Drllicno: | 3127 | | |
| Compstreet: | 1100 Regal Row Ste. J | Compcity: | Austin |
| Compstate: | TX | Compzip: | 78748 |
| Drillernam: | Benito Hinojosa | Traineenam: | Not Reported |
| Tnum: | Not Reported | | |
| Comments: | Not Reported | | |
| Confidenti: | 0 | Letterrecv: | Not Reported |
| Deleted: | 0 | Insdate: | Not Reported |
| Site id: | TXMON3000099616 | | |
| Latitude: | 30.258333 | | |
| Longitude: | -97.706388 | | |

---

**AM517**
**SSW**
**1/2 - 1 Mile**
**Higher**

**TX WELLS** **TXMON3000099615**

| | | | |
|---|---|---|---|
| Dateentere: | 02-JAN-07 | Ownname: | Mr. John Beasley |
| Ownstreet: | P.O. Box 6279 | | |
| Owncity: | Austin | Ownstate: | TX |
| Ownzip: | 78762 | County: | Travis |
| Wellstreet: | 2915 E. Cesar Chavez | | |
| Wellcity: | Austin | Wellzip: | 78702 |
| Own: | MW-8 | | |
| Lat dec: | 30.258333 | | |
| Long dec: | -97.706388 | | |
| Elev: | 0 | | |

| | | | |
|---|---|---|---|
| Brandmodel: | Not Reported | | |
| Gn: | 58438 | | |
| Gn1: | 58 | Gn75: | 43 |
| Gn25: | 8 | Twn: | 1 |
| Twd: | 0 | Twr: | 0 |
| Twrp: | 0 | Twrg: | 0 |
| Um: | 1 | Ue: | 0 |
| Ud: | 0 | Uin: | 0 |
| Uir: | 0 | Ug: | 0 |
| Uij: | 0 | Up: | 0 |
| Udw: | 0 | Ut: | 0 |
| Us: | 0 | Uf: | 0 |
| Pby: | 0 | Pbn: | 0 |
| Datestart: | 31-OCT-06 | Datecomp: | 31-OCT-06 |
| Dia1: | 4 | Dia1to: | 40 |
| Dia2: | Not Reported | Dia2from: | Not Reported |
| Dia2to: | Not Reported | Dia3: | Not Reported |
| Dia3from: | Not Reported | Dia3to: | Not Reported |
| Dmdriven: | 0 | Dmairrotar: | 0 |
| Dmmudrotar: | 0 | Dmbored: | 0 |
| Dmairham: | 0 | Dmcabletoo: | 0 |
| Dmjetted: | 0 | Dmhollowst: | 1 |
| Dmrevcirc: | 0 | Dmotherck: | 0 |
| Dmother: | Not Reported | Bco: | 0 |
| Bcs: | 0 | Bcg: | 1 |
| Bcgs: | 20/40 | Bcu: | 0 |
| Bcoc: | 0 | Bcot: | Not Reported |
| Gpf: | 0 | Gpt: | 40 |
| Cemfrom1: | 0 | Cemto1: | 2 |
| Nosacks1: | 1 Cement | Cemfrom2: | 2 |
| Cemto2: | 23 | Nosacks2: | 10 Bentonite |
| Cemfrom3: | 23 | Cemto3: | 40 |
| Nosacks3: | 12 20/40 Sand | Cementmeth: | Hollow Stem Auger |
| Cementby: | Benito Hinojosa | Ds: | Not Reported |
| Dpl: | Not Reported | Dsv: | Not Reported |
| Appvar: | Not Reported | Scs: | 1 |
| Scsv: | 0 | Scp: | 0 |
| Sca: | 0 | Watlev: | Not Reported |
| Watlevdate: | Not Reported | Artflow: | Not Reported |
| Wellplug48: | 0 | Tpturbine: | 0 |
| Tpjet: | 0 | Tpsubmersi: | 0 |
| Tpcylinder: | 0 | Tpotherck: | 0 |
| Tpother: | Not Reported | Pumpbowlde: | Not Reported |
| Wtpump: | 0 | Wtbailer: | 0 |
| Wtjetted: | 0 | Wtestimate: | 0 |
| Welltestyi: | Not Reported | Welltestdr: | Not Reported |
| Welltesthr: | Not Reported | Watqualund: | 0 |
| Watqualu 1: | 0 | Watertype: | Not Reported |
| Stratdepth: | Not Reported | Chemanaly: | 0 |
| Chemanaln: | 0 | Undnatural: | 0 |
| Untype: | Not Reported | Undhydro: | 0 |
| Undhaz: | 0 | Undotherck: | 0 |
| Undother: | Not Reported | | |
| Undcertify: | 0 | Compname: | Hinojosa Services |
| Drllicno: | 3127 | | |
| Compstreet: | 1100 Regal Row Ste. J | Compcity: | Austin |
| Compstate: | TX | Compzip: | 78748 |
| Drillernam: | Benito Hinojosa | Traineenam: | Not Reported |
| Tnum: | Not Reported | | |
| Comments: | Not Reported | | |

| | | | |
|---|---|---|---|
| Confidenti: | 0 | Letterrecv: | Not Reported |
| Deleted: | 0 | Insdate: | Not Reported |
| Site id: | TXMON3000099615 | | |
| Latitude: | 30.258333 | | |
| Longitude: | -97.706388 | | |

---

**AM518**
**SSW**
**1/2 - 1 Mile**
**Higher**

**TX WELLS** **TXDOL2000152988**

| | | | |
|---|---|---|---|
| Fid: | 152987 | Rec id: | 152977 |
| Edr site i: | 101304 | Owner: | Mr. John Beasley |
| Ownerwell: | MW-9 | | |
| Address: | P.O. Box 6279 | | <br>Austin ,TX78762 |
| Grid: | 58-43-8 | | |
| Waddress: | 2915 E. Cesar Chavez | | <br>Austin ,TX78702 |
| Lat : | 30° 15 30N | Wcounty: | Travis |
| Long : | 097° 42 23 W | Elevation: | No Data |
| Gpsused: | No Data | Typeofwork: | New Well |
| Propuse: | Monitor | Sdate: | Not Reported |
| Completedd: | Not Reported | | |
| Diameter: | 4 in From Surface To 40 ft | | |
| Dmethod: | Hollow Stem Auger | | |
| Bcompletio: | Not Reported | | |
| Packedfrom: | 0 ft to 40 ft | | |
| Packsize: | 20/40 | | |
| Finterval: | From 0 ft to 2 ft with 1 Cement (#sacks and material) | | |
| Sinterval: | From 2 ft to 23 ft with 12 Bentonite (#sacks and material) | | |
| Tinterval: | From 23 ft to 40 ft with 13 20/40 Sand (#sacks and material) | | |
| Usedmethod: | Hollow Stem Auger | Cementedby: | Benito Hinojosa |
| Contaminat: | No Data | Propertyli: | No Data |
| Verrimetho: | No Data | Variance: | No Data |
| Surface: | Surface Slab Installed | Staticleve: | No Data |
| Flow: | No Data | | |
| Packers: | No Data | | |
| Cementinwe: | No Data | Typepump: | No Data |
| Pumpbowl: | Not Reported | Welltests: | No Data |
| Yield: | Not Reported | | |
| Watertype: | No Data | Stratadept: | No Data |
| Chemicalma: | No Data | Undesirabl: | No Data |
| Companynam: | Hinojosa Services | Companyadd: | 1100 Regal Row Ste. J |
| Ccitystate: | Austin , TX 78748 | Licensenum: | 3127 |
| Wsignature: | Benito Hinojosa | Dsignature: | No Data |
| Regnum: | No Data | | |
| Comments : | No Data | | |
| Site id: | TXDOL2000152988 | | |

---

**AM519**
**SSW**
**1/2 - 1 Mile**
**Higher**

**TX WELLS** **TXDOL2000152989**

| | | | |
|---|---|---|---|
| Fid: | 152988 | Rec id: | 152978 |
| Edr site i: | 101303 | Owner: | Mr. John Beasley |
| Ownerwell: | MW-8 | | |
| Address: | P.O. Box 6279 | | <br>Austin ,TX78762 |
| Grid: | 58-43-8 | | |
| Waddress: | 2915 E. Cesar Chavez | | <br>Austin ,TX78702 |
| Lat : | 30° 15 30N | Wcounty: | Travis |
| Long : | 097° 42 23 W | Elevation: | No Data |
| Gpsused: | No Data | Typeofwork: | New Well |
| Propuse: | Monitor | Sdate: | Not Reported |
| Completedd: | Not Reported | | |
| Diameter: | 4 in From Surface To 40 ft | | |
| Dmethod: | Hollow Stem Auger | | |
| Bcompletio: | Not Reported | | |
| Packedfrom: | 0 ft to 40 ft | | |
| Packsize: | 20/40 | | |
| Finterval: | From 0 ft to 2 ft with 1 Cement (#sacks and material) | | |
| Sinterval: | From 2 ft to 23 ft with 10 Bentonite (#sacks and material) | | |
| Tinterval: | From 23 ft to 40 ft with 12 20/40 Sand (#sacks and material) | | |
| Usedmethod: | Hollow Stem Auger | Cementedby: | Benito Hinojosa |
| Contaminat: | No Data | Propertyli: | No Data |
| Verrimetho: | No Data | Variance: | No Data |
| Surface: | Surface Slab Installed | Staticleve: | No Data |
| Flow: | No Data | | |
| Packers: | No Data | | |
| Cementinwe: | No Data | Typepump: | No Data |
| Pumpbowl: | Not Reported | Welltests: | No Data |
| Yield: | Not Reported | | |
| Watertype: | No Data | Stratadept: | No Data |
| Chemicalma: | No Data | Undesirabl: | No Data |
| Companynam: | Hinojosa Services | Companyadd: | 1100 Regal Row Ste. J |
| Ccitystate: | Austin , TX 78748 | Licensenum: | 3127 |
| Wsignature: | Benito Hinojosa | Dsignature: | No Data |
| Regnum: | No Data | | |
| Comments : | No Data | | |
| Site id: | TXDOL2000152989 | | |

---

**AM520**
**SSW** **TX WELLS** **TXDOL2000152990**
**1/2 - 1 Mile**
**Higher**

| | | | |
|---|---|---|---|
| Fid: | 152989 | Rec id: | 152979 |
| Edr site i: | 101302 | Owner: | Mr. John Beasley |
| Ownerwell: | Mw-7 | | |
| Address: | P.O. Box 6279 | | <br>Austin ,TX78762 |
| Grid: | 58-43-8 | | |
| Waddress: | 2915 E. Cesar Chavez | | <br>Austin ,TX78702 |
| Lat : | 30° 15 30N | Wcounty: | Travis |
| Long : | 097° 42 23 W | Elevation: | No Data |
| Gpsused: | No Data | Typeofwork: | New Well |
| Propuse: | Monitor | Sdate: | Not Reported |
| Completedd: | Not Reported | | |
| Diameter: | 4 in From Surface To 40 ft | | |
| Dmethod: | Hollow Stem Auger | | |
| Bcompletio: | Not Reported | | |
| Packedfrom: | 0 ft to 40 ft | | |
| Packsize: | 20/40 | | |
| Finterval: | From 0 ft to 2 ft with 1 Cement (#sacks and material) | | |
| Sinterval: | From 2 ft to 23 ft with 8 Bentonite (#sacks and material) | | |
| Tinterval: | From 23 ft to 40 ft with 12 20/40 Sand (#sacks and material) | | |
| Usedmethod: | Hollow Stem Auger | Cementedby: | Benito Hinojosa |

| | | | |
|---|---|---|---|
| Contaminat: | No Data | Propertyli: | No Data |
| Verrimetho: | No Data | Variance: | No Data |
| Surface: | Surface Slab Installed | Staticleve: | No Data |
| Flow: | No Data | | |
| Packers: | No Data | | |
| Cementinwe: | No Data | Typepump: | No Data |
| Pumpbowl: | Not Reported | Welltests: | No Data |
| Yield: | Not Reported | | |
| Watertype: | No Data | Stratadept: | No Data |
| Chemicalma: | No Data | Undesirabl: | No Data |
| Companynam: | Hinojosa Services | Companyadd: | 1100 Regal Row Ste. J |
| Ccitystate: | Austin , TX 78748 | Licensenum: | 3127 |
| Wsignature: | Benito Hinojosa | Dsignature: | No Data |
| Regnum: | No Data | | |
| Comments : | No Data | | |
| Site id: | TXDOL2000152990 | | |

---

**AN521**
**SW** **TX WELLS** **TXMON3000159057**
**1/2 - 1 Mile**
**Higher**

| | | | |
|---|---|---|---|
| Dateentere: | 07-DEC-08 | Ownname: | City of Austin |
| Ownstreet: | P.O. Box 1088 | | |
| Owncity: | Austin | Ownstate: | TX |
| Ownzip: | 78767 | County: | Travis |
| Wellstreet: | Southeast Corner - East 7th Street & North Pleasant Valley Road | | |
| Wellcity: | Austin | Wellzip: | 78702 |
| Own: | RB-9 | | |
| Lat dec: | 30.26 | | |
| Long dec: | -97.709166 | | |
| Elev: | 0 | | |
| Brandmodel: | Magellan Explorist | | |
| Gn: | 58437 | | |
| Gn1: | 58 | Gn75: | 43 |
| Gn25: | 7 | Twn: | 1 |
| Twd: | 0 | Twr: | 0 |
| Twrp: | 0 | Twrg: | 0 |
| Um: | 0 | Ue: | 1 |
| Ud: | 0 | Uin: | 0 |
| Uir: | 0 | Ug: | 0 |
| Uij: | 0 | Up: | 0 |
| Udw: | 0 | Ut: | 0 |
| Us: | 0 | Uf: | 0 |
| Pby: | 0 | Pbn: | 0 |
| Datestart: | 08-OCT-08 | Datecomp: | 08-OCT-08 |
| Dia1: | 2 | Dia1to: | 15 |
| Dia2: | Not Reported | Dia2from: | Not Reported |
| Dia2to: | Not Reported | Dia3: | Not Reported |
| Dia3from: | Not Reported | Dia3to: | Not Reported |
| Dmdriven: | 0 | Dmairrotar: | 0 |
| Dmmudrotar: | 0 | Dmbored: | 0 |
| Dmairham: | 0 | Dmcabletoo: | 0 |
| Dmjetted: | 0 | Dmhollowst: | 0 |
| Dmrevcirc: | 0 | Dmotherck: | 1 |
| Dmother: | Direct Push | Bco: | 0 |
| Bcs: | 0 | Bcg: | 0 |
| Bcgs: | Not Reported | Bcu: | 0 |
| Bcoc: | 1 | Bcot: | Plugged |
| Gpf: | Not Reported | Gpt: | Not Reported |
| Cemfrom1: | Not Reported | Cemto1: | Not Reported |
| Nosacks1: | Not Reported | Cemfrom2: | Not Reported |

| | | | |
|---|---|---|---|
| Cemto2: | Not Reported | Nosacks2: | Not Reported |
| Cemfrom3: | Not Reported | Cemto3: | Not Reported |
| Nosacks3: | Not Reported | Cementmeth: | Not Reported |
| Cementby: | Not Reported | Ds: | Not Reported |
| Dpl: | Not Reported | Dsv: | Not Reported |
| Appvar: | Not Reported | Scs: | 0 |
| Scsv: | 0 | Scp: | 0 |
| Sca: | 0 | Watlev: | Not Reported |
| Watlevdate: | Not Reported | Artflow: | Not Reported |
| Wellplug48: | 1 | Tpturbine: | 0 |
| Tpjet: | 0 | Tpsubmersi: | 0 |
| Tpcylinder: | 0 | Tpotherck: | 0 |
| Tpother: | Not Reported | Pumpbowlde: | Not Reported |
| Wtpump: | 0 | Wtbailer: | 0 |
| Wtjetted: | 0 | Wtestimate: | 0 |
| Welltestyi: | Not Reported | Welltestdr: | Not Reported |
| Welltesthr: | Not Reported | Watqualund: | 0 |
| Watqualu 1: | 0 | Watertype: | Not Reported |
| Stratdepth: | Not Reported | Chemanaly: | 0 |
| Chemanaln: | 0 | Undnatural: | 0 |
| Untype: | Not Reported | Undhydro: | 0 |
| Undhaz: | 0 | Undotherck: | 0 |
| Undother: | Not Reported | | |
| Undcertify: | 0 | Compname: | MagnaCore Drilling & Environmental Services |
| Drllicno: | 54735 | | |
| Compstreet: | 906 W. McDermott Dr., #116-313 | Compcity: | Allen |
| Compstate: | TX | Compzip: | 75013 |
| Drillernam: | Cedric Cascio | Traineenam: | William Osley |
| Tnum: | 58003 | | |
| Comments: | Boring advanced in municipal right of way | | |
| Confidenti: | 0 | Letterrecv: | Not Reported |
| Deleted: | 0 | Insdate: | Not Reported |
| Site id: | TXMON3000159057 | | |
| Latitude: | 30.26 | | |
| Longitude: | -97.709166 | | |

---

**AN522**
**SW**
**1/2 - 1 Mile**
**Higher**

**TX WELLS** **TXDOL2000151660**

| | | | |
|---|---|---|---|
| Fid: | 151659 | Rec id: | 151658 |
| Edr site i: | 161415 | Owner: | City of Austin |
| Ownerwell: | RB-9 | | |
| Address: | P.O. Box 1088 | <br>Austin | ,TX78767 |
| Grid: | 58-43-7 | | |
| Waddress: | Southeast Corner - East 7th Street & North Pleasant Valley Road | <br>Austin | ,TX78702 |
| Lat : | 30° 15 36N | Wcounty: | Travis |
| Long : | 097° 42 33 W | Elevation: | No Data |
| Gpsused: | Magellan Explorist | Typeofwork: | New Well |
| Propuse: | Environmental Soil Boring | Sdate: | Not Reported |
| Completedd: | Not Reported | | |
| Diameter: | 2 in From Surface To 15 ft | | |
| Dmethod: | Not Reported | | |
| Bcompletio: | Not Reported | | |
| Packedfrom: | Not Reported | | |
| Packsize: | Not Reported | | |
| Finterval: | No Data | | |
| Sinterval: | No Data | | |
| Tinterval: | No Data | | |
| Usedmethod: | Not Reported | Cementedby: | Not Reported |

| | | | |
|---|---|---|---|
| Contaminat: | Not Reported | Propertyli: | Not Reported |
| Verrimetho: | Not Reported | Variance: | Not Reported |
| Surface: | No Data | Staticleve: | No Data |
| Flow: | No Data | | |
| Packers: | No Data | | |
| Cementinwe: | Not Reported | Typepump: | No Data |
| Pumpbowl: | Not Reported | Welltests: | No Data |
| Yield: | Not Reported | | |
| Watertype: | No Data | Stratadept: | No Data |
| Chemicalma: | No Data | Undesirabl: | No Data |
| Companynam: | MagnaCore Drilling & Environmental Services | Companyaddr: | 906 W. McDermott Dr., #116-313 |
| Ccitystate: | Allen , TX 75013 | Licensenum: | 54735 |
| Wsignature: | Cedric Cascio | Dsignature: | William Osley |
| Regnum: | 58003 | | |
| Comments : | Boring advanced in municipal right of way | | |
| Site id: | TXDOL2000151660 | | |

---

**523**
**SSE**
**1/2 - 1 Mile**
**Lower**

**TX WELLS** **TXPLU3000008620**

| | | | |
|---|---|---|---|
| Plugtrackn: | 8804 | | |
| Dateentere: | 11-DEC-02 | Ownname: | TCEQ |
| Ownstreet: | 12100 PARK 35 CIRCLE | Owncity: | AUSTIN |
| Ownstate: | TX | Ownzip: | 78753 |
| Wellstreet: | 917-921 SHADY LANE | | |
| Wellcity: | AUSTIN | Wellzip: | 78702 |
| County: | Travis | | |
| Latitude: | 301528 | | |
| Lat dec: | 30.257777 | | |
| Longitude: | 974137 | | |
| Long dec: | -97.69361 | | |
| Brmod: | EAGLE | | |
| Gn: | 58438 | | |
| Gn1: | 58 | Gn75: | 43 |
| Gn25: | 8 | Ownwellno: | ITMW8R |
| Typewater: | 0 | Typemon: | 1 |
| Typeinj: | 0 | Typedw: | 0 |
| Histdrille: | Not Reported | Histdrllic: | Not Reported |
| Histdatedr: | Not Reported | Histtracki: | Not Reported |
| Histdiamin: | Not Reported | Histdepth: | 28.5 |
| Plugdate: | 16-OCT-02 | | |
| Plugmethco: | Not Reported | | |
| Plugopname: | JOSE LANDEROS | | |
| Plugoplic: | 2551 | | |
| Plugmeth1: | 1 | Plugmeth2: | 0 |
| Plugmeth3: | 0 | Plugmeth4: | 0 |
| Plugmethot: | 0 | Plugvar: | Not Reported |
| Cdiam1: | 4 | Cfrom1: | 3 |
| Cto1: | 28.5 | Cdiam2: | Not Reported |
| Cfrom2: | Not Reported | Cto2: | Not Reported |
| Cdiam3: | Not Reported | Cfrom3: | Not Reported |
| Cto3: | Not Reported | Cbfrom1: | 0 |
| Cbto1: | 28.5 | Cbsacks1: | 3 |
| Cbfrom2: | Not Reported | Cbto2: | Not Reported |
| Cbsacks2: | Not Reported | Cbfrom3: | Not Reported |
| Cbto3: | Not Reported | Cbsacks3: | Not Reported |
| Cbfrom4: | Not Reported | Cbto4: | Not Reported |
| Cbsacks4: | Not Reported | Cbfrom5: | Not Reported |
| Cbto5: | Not Reported | Cbsacks5: | Not Reported |
| Compname: | GEOPROJECTS INTERNATIONAL, INC | Compstreet: | 8834 CIRCLE DRIVE |

| | | | |
|---|---|---|---|
| Compcity: | AUSTIN | Compstate: | TX |
| Compzip: | 78736 | Nameassig: | JOSE LANDEROS |
| Traineenam: | Not Reported | Tnum: | Not Reported |
| Deleted: | 0 | Site id: | TXPLU3000008620 |

---

**AO524**
**WSW**
**1/2 - 1 Mile**
**Higher**

**TX WELLS** **TXMON3000255428**

| | | | |
|---|---|---|---|
| Dateentere: | 05-JUL-11 | Ownname: | H. Richards Oil |
| Ownstreet: | 2915 E. Cesar Chavez St. | | |
| Owncity: | Austin | Ownstate: | TX |
| Ownzip: | 78702 | County: | Travis |
| Wellstreet: | 2915 E. Cesar Chavez St. | | |
| Wellcity: | Austin | Wellzip: | 78702 |
| Own: | MW-16 | | |
| Lat dec: | 30.261666 | | |
| Long dec: | -97.711944 | | |
| Elev: | 0 | | |
| Brandmodel: | Not Reported | | |
| Gn: | 58437 | | |
| Gn1: | 58 | Gn75: | 43 |
| Gn25: | 7 | Twn: | 1 |
| Twd: | 0 | Twr: | 0 |
| Twrp: | 0 | Twrg: | 0 |
| Um: | 1 | Ue: | 0 |
| Ud: | 0 | Uin: | 0 |
| Uir: | 0 | Ug: | 0 |
| Uij: | 0 | Up: | 0 |
| Udw: | 0 | Ut: | 0 |
| Us: | 0 | Uf: | 0 |
| Pby: | 0 | Pbn: | 0 |
| Datestart: | 30-JUN-11 | Datecomp: | 30-JUN-11 |
| Dia1: | 8.25 | Dia1to: | 40 |
| Dia2: | Not Reported | Dia2from: | Not Reported |
| Dia2to: | Not Reported | Dia3: | Not Reported |
| Dia3from: | Not Reported | Dia3to: | Not Reported |
| Dmdriven: | 0 | Dmairrotar: | 0 |
| Dmmudrotar: | 0 | Dmbored: | 0 |
| Dmairham: | 0 | Dmcabletoo: | 0 |
| Dmjetted: | 0 | Dmhollowst: | 1 |
| Dmrevcirc: | 0 | Dmotherck: | 0 |
| Dmother: | Not Reported | Bco: | 0 |
| Bcs: | 0 | Bcg: | 1 |
| Bcgs: | 20/40 | Bcu: | 0 |
| Bcoc: | 0 | Bcot: | Not Reported |
| Gpf: | 23 | Gpt: | 40 |
| Cemfrom1: | 0 | Cemto1: | 2 |
| Nosacks1: | Concrete | Cemfrom2: | 2 |
| Cemto2: | 21 | Nosacks2: | Grout |
| Cemfrom3: | 21 | Cemto3: | 23 |
| Nosacks3: | Bentonite | Cementmeth: | Not Reported |
| Cementby: | Not Reported | Ds: | Not Reported |
| Dpl: | Not Reported | Dsv: | Not Reported |
| Appvar: | Not Reported | Scs: | 1 |
| Scsv: | 0 | Scp: | 0 |
| Sca: | 0 | Watlev: | Not Reported |
| Watlevdate: | Not Reported | Artflow: | Not Reported |
| Wellplug48: | 0 | Tpturbine: | 0 |

| | | | |
|---|---|---|---|
| Tpjet: | 0 | Tpsubmersi: | 0 |
| Tpcylinder: | 0 | Tpotherck: | 0 |
| Tpother: | Not Reported | Pumpbowlde: | Not Reported |
| Wtpump: | 0 | Wtbailer: | 1 |
| Wtjetted: | 0 | Wtestimate: | 0 |
| Welltestyi: | Not Reported | Welltestdr: | Not Reported |
| Welltesthr: | Not Reported | Watqualund: | 0 |
| Watqualu 1: | 1 | Watertype: | Not Reported |
| Stratdepth: | Not Reported | Chemanaly: | 1 |
| Chemanaln: | 0 | Undnatural: | 0 |
| Untype: | Not Reported | Undhydro: | 0 |
| Undhaz: | 0 | Undotherck: | 0 |
| Undother: | Not Reported | | |
| Undcertify: | 0 | Compname: | Alpine field services |
| Drllicno: | 58171 | | |
| Compstreet: | 9095 Emmott Rd. | Compcity: | Houston |
| Compstate: | TX | Compzip: | 77040 |
| Drillernam: | Joshua Crow | Traineenam: | Not Reported |
| Tnum: | Not Reported | | |
| Comments: | Not Reported | | |
| Confidenti: | 0 | Letterrecv: | Not Reported |
| Deleted: | 0 | Insdate: | Not Reported |
| Site id: | TXMON3000255428 | | |
| Latitude: | 30.261666 | | |
| Longitude: | -97.711944 | | |

---

**AO525**
**WSW**
**1/2 - 1 Mile**
**Higher**

**TX WELLS** **TXMON3000255427**

| | | | |
|---|---|---|---|
| Dateentere: | 05-JUL-11 | Ownname: | H. Richards Oil |
| Ownstreet: | 2915 E. Cesar Chavez St. | | |
| Owncity: | Austin | Ownstate: | TX |
| Ownzip: | Not Reported | County: | Travis |
| Wellstreet: | 2915 E. Cesar Chavez St. | | |
| Wellcity: | Austin | Wellzip: | 78702 |
| Own: | MW-15 | | |
| Lat dec: | 30.261666 | | |
| Long dec: | -97.711944 | | |
| Elev: | 0 | | |
| Brandmodel: | Not Reported | | |
| Gn: | 58437 | | |
| Gn1: | 58 | Gn75: | 43 |
| Gn25: | 7 | Twn: | 1 |
| Twd: | 0 | Twr: | 0 |
| Twrp: | 0 | Twrg: | 0 |
| Um: | 1 | Ue: | 0 |
| Ud: | 0 | Uin: | 0 |
| Uir: | 0 | Ug: | 0 |
| Uij: | 0 | Up: | 0 |
| Udw: | 0 | Ut: | 0 |
| Us: | 0 | Uf: | 0 |
| Pby: | 0 | Pbn: | 0 |
| Datestart: | 30-JUN-11 | Datecomp: | 30-JUN-11 |
| Dia1: | 8.25 | Dia1to: | 40 |
| Dia2: | Not Reported | Dia2from: | Not Reported |
| Dia2to: | Not Reported | Dia3: | Not Reported |
| Dia3from: | Not Reported | Dia3to: | Not Reported |
| Dmdriven: | 0 | Dmairrotar: | 0 |
| Dmmudrotar: | 0 | Dmbored: | 0 |

| | | | |
|---|---|---|---|
| Dmairham: | 0 | Dmcabletoo: | 0 |
| Dmjetted: | 0 | Dmhollowst: | 1 |
| Dmrevcirc: | 0 | Dmotherck: | 0 |
| Dmother: | Not Reported | Bco: | 0 |
| Bcs: | 0 | Bcg: | 1 |
| Bcgs: | 20/40 | Bcu: | 0 |
| Bcoc: | 0 | Bcot: | Not Reported |
| Gpf: | 23 | Gpt: | 40 |
| Cemfrom1: | 0 | Cemto1: | 2 |
| Nosacks1: | Concrete | Cemfrom2: | 2 |
| Cemto2: | 21 | Nosacks2: | Grout |
| Cemfrom3: | 21 | Cemto3: | 23 |
| Nosacks3: | Bentonite | Cementmeth: | Not Reported |
| Cementby: | Not Reported | Ds: | Not Reported |
| Dpl: | Not Reported | Dsv: | Not Reported |
| Appvar: | Not Reported | Scs: | 1 |
| Scsv: | 0 | Scp: | 0 |
| Sca: | 0 | Watlev: | Not Reported |
| Watlevdate: | Not Reported | Artflow: | Not Reported |
| Wellplug48: | 0 | Tpturbine: | 0 |
| Tpjet: | 0 | Tpsubmersi: | 0 |
| Tpcylinder: | 0 | Tpotherck: | 0 |
| Tpother: | Not Reported | Pumpbowlde: | Not Reported |
| Wtpump: | 0 | Wtbailer: | 1 |
| Wtjetted: | 0 | Wtestimate: | 0 |
| Welltestyi: | Not Reported | Welltestdr: | Not Reported |
| Welltesthr: | Not Reported | Watqualund: | 0 |
| Watqualu 1: | 1 | Watertype: | Not Reported |
| Stratdepth: | Not Reported | Chemanaly: | 1 |
| Chemanaln: | 0 | Undnatural: | 0 |
| Untype: | Not Reported | Undhydro: | 0 |
| Undhaz: | 0 | Undotherck: | 0 |
| Undother: | Not Reported | | |
| Undcertify: | 0 | Compname: | Alpine field services |
| Drllicno: | 58171 | | |
| Compstreet: | 9095 Emmott Rd. | Compcity: | Houston |
| Compstate: | TX | Compzip: | 77040 |
| Drillernam: | Joshua Crow | Traineenam: | Not Reported |
| Tnum: | Not Reported | | |
| Comments: | Not Reported | | |
| Confidenti: | 0 | Letterrecv: | Not Reported |
| Deleted: | 0 | Insdate: | Not Reported |
| Site id: | TXMON3000255427 | | |
| Latitude: | 30.261666 | | |
| Longitude: | -97.711944 | | |

---

**AP526**
**SSE**
**1/2 - 1 Mile**
**Lower**

**TX WELLS** **TXPLU3000008619**

| | | | |
|---|---|---|---|
| Plugtrackn: | 8803 | | |
| Dateentere: | 11-DEC-02 | Ownname: | TCEQ |
| Ownstreet: | 12100 PARK 35 CIRCLE | Owncity: | AUSTIN |
| Ownstate: | TX | Ownzip: | 78753 |
| Wellstreet: | 814 AIRPORT BLVD | | |
| Wellcity: | AUSTIN | Wellzip: | 78702 |
| County: | Travis | | |
| Latitude: | 301523 | | |
| Lat dec: | 30.256388 | | |
| Longitude: | 974146 | | |

| | | | |
|---|---|---|---|
| Long dec: | -97.69611 | | |
| Brmod: | EAGLE | | |
| Gn: | 58438 | | |
| Gn1: | 58 | Gn75: | 43 |
| Gn25: | 8 | Ownwellno: | ITMW7R |
| Typewater: | 0 | Typemon: | 1 |
| Typeinj: | 0 | Typedw: | 0 |
| Histdrille: | Not Reported | Histdrllic: | Not Reported |
| Histdatedr: | Not Reported | Histtracki: | Not Reported |
| Histdiamin: | Not Reported | Histdepth: | 30.5 |
| Plugdate: | 16-OCT-02 | | |
| Plugmethco: | Not Reported | | |
| Plugopname: | JOSE LANDEROS | | |
| Plugoplic: | 2551 | | |
| Plugmeth1: | 1 | Plugmeth2: | 0 |
| Plugmeth3: | 0 | Plugmeth4: | 0 |
| Plugmethot: | 0 | Plugvar: | Not Reported |
| Cdiam1: | 4 | Cfrom1: | 0 |
| Cto1: | 0 | Cdiam2: | Not Reported |
| Cfrom2: | Not Reported | Cto2: | Not Reported |
| Cdiam3: | Not Reported | Cfrom3: | Not Reported |
| Cto3: | Not Reported | Cbfrom1: | 0 |
| Cbto1: | 30.5 | Cbsacks1: | 3 |
| Cbfrom2: | Not Reported | Cbto2: | Not Reported |
| Cbsacks2: | Not Reported | Cbfrom3: | Not Reported |
| Cbto3: | Not Reported | Cbsacks3: | Not Reported |
| Cbfrom4: | Not Reported | Cbto4: | Not Reported |
| Cbsacks4: | Not Reported | Cbfrom5: | Not Reported |
| Cbto5: | Not Reported | Cbsacks5: | Not Reported |
| Compname: | GEOPROJECTS INTERNATIONAL, INC | Compstreet: | 8834 CIRCLE DRIVE |
| Compcity: | AUSTIN | Compstate: | TX |
| Compzip: | 78736 | Nameassig: | JOSE LANDEROS |
| Traineenam: | Not Reported | Tnum: | Not Reported |
| Deleted: | 0 | Site id: | TXPLU3000008619 |

---

**AQ527**
**SW**
**1/2 - 1 Mile**
**Higher**

**TX WELLS** **TXDOL2000151661**

| | | | |
|---|---|---|---|
| Fid: | 151660 | Rec id: | 151659 |
| Edr site i: | 161414 | Owner: | City of Austin |
| Ownerwell: | RB-8 | | |
| Address: | P.O. Box 1088 | | <br>Austin ,TX78767 |
| Grid: | 58-43-7 | | |
| Waddress: | 2700 East 7th Street | | <br>Austin ,TX78702 |
| Lat : | 30° 15 38N | Wcounty: | Travis |
| Long : | 097° 42 40 W | Elevation: | No Data |
| Gpsused: | Magellan Explorist | Typeofwork: | New Well |
| Propuse: | Environmental Soil Boring | Sdate: | Not Reported |
| Completedd: | Not Reported | | |
| Diameter: | 2 in From Surface To 15 ft | | |
| Dmethod: | Not Reported | | |
| Bcompletio: | Not Reported | | |
| Packedfrom: | Not Reported | | |
| Packsize: | Not Reported | | |
| Finterval: | No Data | | |
| Sinterval: | No Data | | |
| Tinterval: | No Data | | |
| Usedmethod: | Not Reported | Cementedby: | Not Reported |

| | | | |
|---|---|---|---|
| Contaminat: | Not Reported | Propertyli: | Not Reported |
| Verrimetho: | Not Reported | Variance: | Not Reported |
| Surface: | No Data | Staticleve: | No Data |
| Flow: | No Data | | |
| Packers: | No Data | | |
| Cementinwe: | Not Reported | Typepump: | No Data |
| Pumpbowl: | Not Reported | Welltests: | No Data |
| Yield: | Not Reported | | |
| Watertype: | No Data | Stratadept: | No Data |
| Chemicalma: | No Data | Undesirabl: | No Data |
| Companynam: | MagnaCore Drilling & Environmental Services | Companyaddr: | 906 W. McDermott Dr., #116-313 |
| Ccitystate: | Allen , TX 75013 | Licensenum: | 54735 |
| Wsignature: | Cedric Cascio | Dsignature: | William Osley |
| Regnum: | 58003 | | |
| Comments : | Boring advanced in municipal right of way | | |
| Site id: | TXDOL2000151661 | | |

---

**AQ528**
**SW**
**1/2 - 1 Mile**
**Higher**

**TX WELLS** **TXMON3000159056**

| | | | |
|---|---|---|---|
| Dateentere: | 07-DEC-08 | Ownname: | City of Austin |
| Ownstreet: | P.O. Box 1088 | | |
| Owncity: | Austin | Ownstate: | TX |
| Ownzip: | 78767 | County: | Travis |
| Wellstreet: | 2700 East 7th Street | | |
| Wellcity: | Austin | Wellzip: | 78702 |
| Own: | RB-8 | | |
| Lat dec: | 30.260555 | | |
| Long dec: | -97.711111 | | |
| Elev: | 0 | | |
| Brandmodel: | Magellan Explorist | | |
| Gn: | 58437 | | |
| Gn1: | 58 | Gn75: | 43 |
| Gn25: | 7 | Twn: | 1 |
| Twd: | 0 | Twr: | 0 |
| Twrp: | 0 | Twrg: | 0 |
| Um: | 0 | Ue: | 1 |
| Ud: | 0 | Uin: | 0 |
| Uir: | 0 | Ug: | 0 |
| Uij: | 0 | Up: | 0 |
| Udw: | 0 | Ut: | 0 |
| Us: | 0 | Uf: | 0 |
| Pby: | 0 | Pbn: | 0 |
| Datestart: | 08-OCT-08 | Datecomp: | 08-OCT-08 |
| Dia1: | 2 | Dia1to: | 15 |
| Dia2: | Not Reported | Dia2from: | Not Reported |
| Dia2to: | Not Reported | Dia3: | Not Reported |
| Dia3from: | Not Reported | Dia3to: | Not Reported |
| Dmdriven: | 0 | Dmairrotar: | 0 |
| Dmmudrotar: | 0 | Dmbored: | 0 |
| Dmairham: | 0 | Dmcabletoo: | 0 |
| Dmjetted: | 0 | Dmhollowst: | 0 |
| Dmrevcirc: | 0 | Dmotherck: | 1 |
| Dmother: | Direct Push | Bco: | 0 |
| Bcs: | 0 | Bcg: | 0 |
| Bcgs: | Not Reported | Bcu: | 0 |
| Bcoc: | 1 | Bcot: | Plugged |
| Gpf: | Not Reported | Gpt: | Not Reported |
| Cemfrom1: | Not Reported | Cemto1: | Not Reported |
| Nosacks1: | Not Reported | Cemfrom2: | Not Reported |

| | | | |
|---|---|---|---|
| Cemto2: | Not Reported | Nosacks2: | Not Reported |
| Cemfrom3: | Not Reported | Cemto3: | Not Reported |
| Nosacks3: | Not Reported | Cementmeth: | Not Reported |
| Cementby: | Not Reported | Ds: | Not Reported |
| Dpl: | Not Reported | Dsv: | Not Reported |
| Appvar: | Not Reported | Scs: | 0 |
| Scsv: | 0 | Scp: | 0 |
| Sca: | 0 | Watlev: | Not Reported |
| Watlevdate: | Not Reported | Artflow: | Not Reported |
| Wellplug48: | 1 | Tpturbine: | 0 |
| Tpjet: | 0 | Tpsubmersi: | 0 |
| Tpcylinder: | 0 | Tpotherck: | 0 |
| Tpother: | Not Reported | Pumpbowlde: | Not Reported |
| Wtpump: | 0 | Wtbailer: | 0 |
| Wtjetted: | 0 | Wtestimate: | 0 |
| Welltestyi: | Not Reported | Welltestdr: | Not Reported |
| Welltesthr: | Not Reported | Watqualund: | 0 |
| Watqualu 1: | 0 | Watertype: | Not Reported |
| Stratdepth: | Not Reported | Chemanaly: | 0 |
| Chemanaln: | 0 | Undnatural: | 0 |
| Untype: | Not Reported | Undhydro: | 0 |
| Undhaz: | 0 | Undotherck: | 0 |
| Undother: | Not Reported | | |
| Undcertify: | 0 | Compname: | MagnaCore Drilling & Environmental Services |
| Drllicno: | 54735 | | |
| Compstreet: | 906 W. McDermott Dr., #116-313 | Compcity: | Allen |
| Compstate: | TX | Compzip: | 75013 |
| Drillernam: | Cedric Cascio | Traineenam: | William Osley |
| Tnum: | 58003 | | |
| Comments: | Boring advanced in municipal right of way | | |
| Confidenti: | 0 | Letterrecv: | Not Reported |
| Deleted: | 0 | Insdate: | Not Reported |
| Site id: | TXMON3000159056 | | |
| Latitude: | 30.260555 | | |
| Longitude: | -97.711111 | | |

---

**529**
**SSE**
**1/2 - 1 Mile**
**Lower**

**TX WELLS** **TXPLU3000008627**

| | | | |
|---|---|---|---|
| Plugtrackn: | 8811 | | |
| Dateentere: | 11-DEC-02 | Ownname: | RAUL ROSA |
| Ownstreet: | 905 SHADY LANE | Owncity: | AUSTIN |
| Ownstate: | TX | Ownzip: | 78702 |
| Wellstreet: | 905 SHADY LANE | | |
| Wellcity: | AUSTIN | Wellzip: | 78702 |
| County: | Travis | | |
| Latitude: | 301524 | | |
| Lat dec: | 30.256666 | | |
| Longitude: | 974140 | | |
| Long dec: | -97.694444 | | |
| Brmod: | EAGLE | | |
| Gn: | 58438 | | |
| Gn1: | 58 | Gn75: | 43 |
| Gn25: | 8 | Ownwellno: | WW1 |
| Typewater: | 1 | Typemon: | 0 |
| Typeinj: | 0 | Typedw: | 0 |
| Histdrille: | Not Reported | Histdrllic: | Not Reported |
| Histdatedr: | Not Reported | Histtracki: | Not Reported |
| Histdiamin: | 6 | Histdepth: | 37 |

| | | | |
|---|---|---|---|
| Plugdate: | 15-OCT-02 | | |
| Plugmethco: | Not Reported | | |
| Plugopname: | JOSE LANDEROS | | |
| Plugoplic: | 2551 | | |
| Plugmeth1: | 0 | Plugmeth2: | 0 |
| Plugmeth3: | 1 | Plugmeth4: | 0 |
| Plugmethot: | 0 | Plugvar: | Not Reported |
| Cdiam1: | 6 | Cfrom1: | 2 |
| Cto1: | 37 | Cdiam2: | Not Reported |
| Cfrom2: | Not Reported | Cto2: | Not Reported |
| Cdiam3: | Not Reported | Cfrom3: | Not Reported |
| Cto3: | Not Reported | Cbfrom1: | 2 |
| Cbto1: | 37 | Cbsacks1: | 11 |
| Cbfrom2: | Not Reported | Cbto2: | Not Reported |
| Cbsacks2: | Not Reported | Cbfrom3: | Not Reported |
| Cbto3: | Not Reported | Cbsacks3: | Not Reported |
| Cbfrom4: | Not Reported | Cbto4: | Not Reported |
| Cbsacks4: | Not Reported | Cbfrom5: | Not Reported |
| Cbto5: | Not Reported | Cbsacks5: | Not Reported |
| Compname: | GEOPROJECTS INTERNATIONAL, INC | Compstreet: | 8834 CIRCLE DRIVE |
| Compcity: | AUSTIN | Compstate: | TX |
| Compzip: | 78736 | Nameassig: | JOSE LANDEROS |
| Traineenam: | Not Reported | Tnum: | Not Reported |
| Deleted: | 0 | Site id: | TXPLU3000008627 |

---

**AO530**
**SW**
**1/2 - 1 Mile**
**Higher**

**TX WELLS** **TXMON3000159055**

| | | | |
|---|---|---|---|
| Dateentere: | 07-DEC-08 | Ownname: | City of Austin |
| Ownstreet: | P.O. Box 1088 | | |
| Owncity: | Austin | Ownstate: | TX |
| Ownzip: | 78767 | County: | Travis |
| Wellstreet: | 2618 East 7th Street | | |
| Wellcity: | Austin | Wellzip: | 78702 |
| Own: | RB-7 | | |
| Lat dec: | 30.260833 | | |
| Long dec: | -97.711944 | | |
| Elev: | 0 | | |
| Brandmodel: | Magellan Explorist | | |
| Gn: | 58437 | | |
| Gn1: | 58 | Gn75: | 43 |
| Gn25: | 7 | Twn: | 1 |
| Twd: | 0 | Twr: | 0 |
| Twrp: | 0 | Twrg: | 0 |
| Um: | 0 | Ue: | 1 |
| Ud: | 0 | Uin: | 0 |
| Uir: | 0 | Ug: | 0 |
| Uij: | 0 | Up: | 0 |
| Udw: | 0 | Ut: | 0 |
| Us: | 0 | Uf: | 0 |
| Pby: | 0 | Pbn: | 0 |
| Datestart: | 08-OCT-08 | Datecomp: | 08-OCT-08 |
| Dia1: | 2 | Dia1to: | 15 |
| Dia2: | Not Reported | Dia2from: | Not Reported |
| Dia2to: | Not Reported | Dia3: | Not Reported |
| Dia3from: | Not Reported | Dia3to: | Not Reported |
| Dmdriven: | 0 | Dmairrotar: | 0 |
| Dmmudrotar: | 0 | Dmbored: | 0 |

| | | | |
|---|---|---|---|
| Dmairham: | 0 | Dmcabletoo: | 0 |
| Dmjetted: | 0 | Dmhollowst: | 0 |
| Dmrevcirc: | 0 | Dmotherck: | 1 |
| Dmother: | Direct Push | Bco: | 0 |
| Bcs: | 0 | Bcg: | 0 |
| Bcgs: | Not Reported | Bcu: | 0 |
| Bcoc: | 1 | Bcot: | Plugged |
| Gpf: | Not Reported | Gpt: | Not Reported |
| Cemfrom1: | Not Reported | Cemto1: | Not Reported |
| Nosacks1: | Not Reported | Cemfrom2: | Not Reported |
| Cemto2: | Not Reported | Nosacks2: | Not Reported |
| Cemfrom3: | Not Reported | Cemto3: | Not Reported |
| Nosacks3: | Not Reported | Cementmeth: | Not Reported |
| Cementby: | Not Reported | Ds: | Not Reported |
| Dpl: | Not Reported | Dsv: | Not Reported |
| Appvar: | Not Reported | Scs: | 0 |
| Scsv: | 0 | Scp: | 0 |
| Sca: | 0 | Watlev: | Not Reported |
| Watlevdate: | Not Reported | Artflow: | Not Reported |
| Wellplug48: | 1 | Tpturbine: | 0 |
| Tpjet: | 0 | Tpsubmersi: | 0 |
| Tpcylinder: | 0 | Tpotherck: | 0 |
| Tpother: | Not Reported | Pumpbowlde: | Not Reported |
| Wtpump: | 0 | Wtbailer: | 0 |
| Wtjetted: | 0 | Wtestimate: | 0 |
| Welltestyi: | Not Reported | Welltestdr: | Not Reported |
| Welltesthr: | Not Reported | Watqualund: | 0 |
| Watqualu 1: | 0 | Watertype: | Not Reported |
| Stratdepth: | Not Reported | Chemanaly: | 0 |
| Chemanaln: | 0 | Undnatural: | 0 |
| Untype: | Not Reported | Undhydro: | 0 |
| Undhaz: | 0 | Undotherck: | 0 |
| Undother: | Not Reported | | |
| Undcertify: | 0 | Compname: | MagnaCore Drilling & Environmental Services |
| Drllicno: | 54735 | | |
| Compstreet: | 906 W. McDermott Dr., #116-313 | Compcity: | Allen |
| Compstate: | TX | Compzip: | 75013 |
| Drillernam: | Cedric Cascio | Traineenam: | William Osley |
| Tnum: | 58003 | | |
| Comments: | Boring advanced in municipal right of way | | |
| Confidenti: | 0 | Letterrecv: | Not Reported |
| Deleted: | 0 | Insdate: | Not Reported |
| Site id: | TXMON3000159055 | | |
| Latitude: | 30.260833 | | |
| Longitude: | -97.711944 | | |

---

**AO531**
**SW**
**1/2 - 1 Mile**
**Higher**

**TX WELLS** **TXDOL2000151662**

| | | | |
|---|---|---|---|
| Fid: | 151661 | Rec id: | 151660 |
| Edr site i: | 161413 | Owner: | City of Austin |
| Ownerwell: | RB-7 | | |
| Address: | P.O. Box 1088 | | <br>Austin ,TX78767 |
| Grid: | 58-43-7 | | |
| Waddress: | 2618 East 7th Street | | <br>Austin ,TX78702 |
| Lat : | 30° 15 39N | Wcounty: | Travis |
| Long : | 097° 42 43 W | Elevation: | No Data |
| Gpsused: | Magellan Explorist | Typeofwork: | New Well |
| Propuse: | Environmental Soil Boring | Sdate: | Not Reported |

| | | | |
|---|---|---|---|
| Completedd: | Not Reported | | |
| Diameter: | 2 in From Surface To 15 ft | | |
| Dmethod: | Not Reported | | |
| Bcompletio: | Not Reported | | |
| Packedfrom: | Not Reported | | |
| Packsize: | Not Reported | | |
| Finterval: | No Data | | |
| Sinterval: | No Data | | |
| Tinterval: | No Data | | |
| Usedmethod: | Not Reported | Cementedby: | Not Reported |
| Contaminat: | Not Reported | Propertyli: | Not Reported |
| Verrimetho: | Not Reported | Variance: | Not Reported |
| Surface: | No Data | Staticleve: | No Data |
| Flow: | No Data | | |
| Packers: | No Data | | |
| Cementinwe: | Not Reported | Typepump: | No Data |
| Pumpbowl: | Not Reported | Welltests: | No Data |
| Yield: | Not Reported | | |
| Watertype: | No Data | Stratadept: | No Data |
| Chemicalma: | No Data | Undesirabl: | No Data |
| Companynam: | MagnaCore Drilling & Environmental Services | Companyaddr: | 906 W. McDermott Dr., #116-313 |
| Ccitystate: | Allen , TX 75013 | Licensenum: | 54735 |
| Wsignature: | Cedric Cascio | Dsignature: | William Osley |
| Regnum: | 58003 | | |
| Comments : | Boring advanced in municipal right of way | | |
| Site id: | TXDOL2000151662 | | |

---

**AR532**
**NW**
**1/2 - 1 Mile**
**Higher**

**TX WELLS** **TXMON3000095793**

| | | | |
|---|---|---|---|
| Dateentere: | 07-NOV-06 | Ownname: | Chestnut Plaza |
| Ownstreet: | 1601 Miriam | | |
| Owncity: | Austin | Ownstate: | TX |
| Ownzip: | 78702 | County: | Travis |
| Wellstreet: | 1601 Miriam | | |
| Wellcity: | Austin | Wellzip: | 78702 |
| Own: | MM-6 | | |
| Lat dec: | 30.278054 | | |
| Long dec: | -97.710555 | | |
| Elev: | 0 | | |
| Brandmodel: | Google Earth | | |
| Gn: | 58437 | | |
| Gn1: | 58 | Gn75: | 43 |
| Gn25: | 7 | Twn: | 1 |
| Twd: | 0 | Twr: | 0 |
| Twrp: | 0 | Twrg: | 0 |
| Um: | 0 | Ue: | 1 |
| Ud: | 0 | Uin: | 0 |
| Uir: | 0 | Ug: | 0 |
| Uij: | 0 | Up: | 0 |
| Udw: | 0 | Ut: | 0 |
| Us: | 0 | Uf: | 0 |
| Pby: | 0 | Pbn: | 0 |
| Datestart: | 04-OCT-06 | Datecomp: | 04-OCT-06 |
| Dia1: | 2 | Dia1to: | 10 |
| Dia2: | Not Reported | Dia2from: | Not Reported |
| Dia2to: | Not Reported | Dia3: | Not Reported |
| Dia3from: | Not Reported | Dia3to: | Not Reported |
| Dmdriven: | 1 | Dmairrotar: | 0 |
| Dmmudrotar: | 0 | Dmbored: | 0 |

| | | | |
|---|---|---|---|
| Dmairham: | 0 | Dmcabletoo: | 0 |
| Dmjetted: | 0 | Dmhollowst: | 0 |
| Dmrevcirc: | 0 | Dmotherck: | 0 |
| Dmother: | Not Reported | Bco: | 0 |
| Bcs: | 0 | Bcg: | 0 |
| Bcgs: | Not Reported | Bcu: | 0 |
| Bcoc: | 1 | Bcot: | Plugged |
| Gpf: | Not Reported | Gpt: | Not Reported |
| Cemfrom1: | 0 | Cemto1: | 2 |
| Nosacks1: | 1/8 Concrete | Cemfrom2: | 2 |
| Cemto2: | 10 | Nosacks2: | 1/2 Bentonite |
| Cemfrom3: | Not Reported | Cemto3: | Not Reported |
| Nosacks3: | Not Reported | Cementmeth: | Hand Mixed |
| Cementby: | Vortex Drilling Inc. | Ds: | Not Reported |
| Dpl: | Not Reported | Dsv: | Not Reported |
| Appvar: | Not Reported | Scs: | 0 |
| Scsv: | 0 | Scp: | 0 |
| Sca: | 1 | Watlev: | Not Reported |
| Watlevdate: | Not Reported | Artflow: | Not Reported |
| Wellplug48: | 0 | Tpturbine: | 0 |
| Tpjet: | 0 | Tpsubmersi: | 0 |
| Tpcylinder: | 0 | Tpotherck: | 0 |
| Tpother: | Not Reported | Pumpbowlde: | Not Reported |
| Wtpump: | 0 | Wtbailer: | 0 |
| Wtjetted: | 0 | Wtestimate: | 0 |
| Welltestyi: | Not Reported | Welltestdr: | Not Reported |
| Welltesthr: | Not Reported | Watqualund: | 0 |
| Watqualu 1: | 0 | Watertype: | Not Reported |
| Stratdepth: | Not Reported | Chemanaly: | 0 |
| Chemanaln: | 0 | Undnatural: | 0 |
| Untype: | Not Reported | Undhydro: | 0 |
| Undhaz: | 0 | Undotherck: | 0 |
| Undother: | Not Reported | | |
| Undcertify: | 0 | Compname: | Vortex Drilling Inc. |
| Drllicno: | 54776 | | |
| Compstreet: | 4412 Bluemel Road | Compcity: | San Antonio |
| Compstate: | TX | Compzip: | 78240 |
| Drillernam: | Robert Joiner | Traineenam: | Not Reported |
| Tnum: | Not Reported | | |
| Comments: | Not Reported | | |
| Confidenti: | 0 | Letterrecv: | Not Reported |
| Deleted: | 0 | Insdate: | Not Reported |
| Site id: | TXMON3000095793 | | |
| Latitude: | 30.278054 | | |
| Longitude: | -97.710555 | | |

---

**AR533**
**NW**
**1/2 - 1 Mile**
**Higher**

**TX WELLS** **TXMON3000095792**

| | | | |
|---|---|---|---|
| Dateentere: | 07-NOV-06 | Ownname: | Chestnut Plaza |
| Ownstreet: | 1601 Miriam | | |
| Owncity: | Austin | Ownstate: | TX |
| Ownzip: | 78702 | County: | Travis |
| Wellstreet: | 1601 Miriam | | |
| Wellcity: | Austin | Wellzip: | 78702 |
| Own: | MM-5 | | |
| Lat dec: | 30.278054 | | |
| Long dec: | -97.710555 | | |
| Elev: | 0 | | |

| | | | |
|---|---|---|---|
| Brandmodel: | Google Earth | | |
| Gn: | 58437 | | |
| Gn1: | 58 | Gn75: | 43 |
| Gn25: | 7 | Twn: | 1 |
| Twd: | 0 | Twr: | 0 |
| Twrp: | 0 | Twrg: | 0 |
| Um: | 0 | Ue: | 1 |
| Ud: | 0 | Uin: | 0 |
| Uir: | 0 | Ug: | 0 |
| Uij: | 0 | Up: | 0 |
| Udw: | 0 | Ut: | 0 |
| Us: | 0 | Uf: | 0 |
| Pby: | 0 | Pbn: | 0 |
| Datestart: | 04-OCT-06 | Datecomp: | 04-OCT-06 |
| Dia1: | 2 | Dia1to: | 10 |
| Dia2: | Not Reported | Dia2from: | Not Reported |
| Dia2to: | Not Reported | Dia3: | Not Reported |
| Dia3from: | Not Reported | Dia3to: | Not Reported |
| Dmdriven: | 1 | Dmairrotar: | 0 |
| Dmmudrotar: | 0 | Dmbored: | 0 |
| Dmairham: | 0 | Dmcabletoo: | 0 |
| Dmjetted: | 0 | Dmhollowst: | 0 |
| Dmrevcirc: | 0 | Dmotherck: | 0 |
| Dmother: | Not Reported | Bco: | 0 |
| Bcs: | 0 | Bcg: | 0 |
| Bcgs: | Not Reported | Bcu: | 0 |
| Bcoc: | 1 | Bcot: | Plugged |
| Gpf: | Not Reported | Gpt: | Not Reported |
| Cemfrom1: | 0 | Cemto1: | 2 |
| Nosacks1: | 1/8 Concrete | Cemfrom2: | 2 |
| Cemto2: | 10 | Nosacks2: | 1/2 Bentonite |
| Cemfrom3: | Not Reported | Cemto3: | Not Reported |
| Nosacks3: | Not Reported | Cementmeth: | Hand Mixed |
| Cementby: | Vortex Drilling Inc. | Ds: | Not Reported |
| Dpl: | Not Reported | Dsv: | Not Reported |
| Appvar: | Not Reported | Scs: | 0 |
| Scsv: | 0 | Scp: | 0 |
| Sca: | 1 | Watlev: | Not Reported |
| Watlevdate: | Not Reported | Artflow: | Not Reported |
| Wellplug48: | 0 | Tpturbine: | 0 |
| Tpjet: | 0 | Tpsubmersi: | 0 |
| Tpcylinder: | 0 | Tpotherck: | 0 |
| Tpother: | Not Reported | Pumpbowlde: | Not Reported |
| Wtpump: | 0 | Wtbailer: | 0 |
| Wtjetted: | 0 | Wtestimate: | 0 |
| Welltestyi: | Not Reported | Welltestdr: | Not Reported |
| Welltesthr: | Not Reported | Watqualund: | 0 |
| Watqualu 1: | 0 | Watertype: | Not Reported |
| Stratdepth: | Not Reported | Chemanaly: | 0 |
| Chemanaln: | 0 | Undnatural: | 0 |
| Untype: | Not Reported | Undhydro: | 0 |
| Undhaz: | 0 | Undotherck: | 0 |
| Undother: | Not Reported | | |
| Undcertify: | 0 | Compname: | Vortex Drilling Inc. |
| Drllicno: | 54776 | | |
| Compstreet: | 4412 Bluemel Road | Compcity: | San Antonio |
| Compstate: | TX | Compzip: | 78240 |
| Drillernam: | Robert Joiner | Traineenam: | Not Reported |
| Tnum: | Not Reported | | |
| Comments: | Not Reported | | |

| | | | |
|---|---|---|---|
| Confidenti: | 0 | Letterrecv: | Not Reported |
| Deleted: | 0 | Insdate: | Not Reported |
| Site id: | TXMON3000095792 | | |
| Latitude: | 30.278054 | | |
| Longitude: | -97.710555 | | |

---

**AR534**
**NW**
**1/2 - 1 Mile**
**Higher**

**TX WELLS** **TXMON3000095796**

| | | | |
|---|---|---|---|
| Dateentere: | 07-NOV-06 | Ownname: | Chestnut Plaza |
| Ownstreet: | 1601 Miriam | | |
| Owncity: | Austin | Ownstate: | TX |
| Ownzip: | 78702 | County: | Travis |
| Wellstreet: | 1601 Miriam | | |
| Wellcity: | Austin | Wellzip: | 78702 |
| Own: | MM-8 | | |
| Lat dec: | 30.278054 | | |
| Long dec: | -97.710555 | | |
| Elev: | 0 | | |
| Brandmodel: | Google Earth | | |
| Gn: | 58437 | | |
| Gn1: | 58 | Gn75: | 43 |
| Gn25: | 7 | Twn: | 1 |
| Twd: | 0 | Twr: | 0 |
| Twrp: | 0 | Twrg: | 0 |
| Um: | 0 | Ue: | 1 |
| Ud: | 0 | Uin: | 0 |
| Uir: | 0 | Ug: | 0 |
| Uij: | 0 | Up: | 0 |
| Udw: | 0 | Ut: | 0 |
| Us: | 0 | Uf: | 0 |
| Pby: | 0 | Pbn: | 0 |
| Datestart: | 04-OCT-06 | Datecomp: | 04-OCT-06 |
| Dia1: | 2 | Dia1to: | 10 |
| Dia2: | Not Reported | Dia2from: | Not Reported |
| Dia2to: | Not Reported | Dia3: | Not Reported |
| Dia3from: | Not Reported | Dia3to: | Not Reported |
| Dmdriven: | 1 | Dmairrotar: | 0 |
| Dmmudrotar: | 0 | Dmbored: | 0 |
| Dmairham: | 0 | Dmcabletoo: | 0 |
| Dmjetted: | 0 | Dmhollowst: | 0 |
| Dmrevcirc: | 0 | Dmotherck: | 0 |
| Dmother: | Not Reported | Bco: | 0 |
| Bcs: | 0 | Bcg: | 0 |
| Bcgs: | Not Reported | Bcu: | 0 |
| Bcoc: | 1 | Bcot: | Plugged |
| Gpf: | Not Reported | Gpt: | Not Reported |
| Cemfrom1: | 0 | Cemto1: | 2 |
| Nosacks1: | 1/8 Concrete | Cemfrom2: | 2 |
| Cemto2: | 10 | Nosacks2: | 1/2 Bentonite |
| Cemfrom3: | Not Reported | Cemto3: | Not Reported |
| Nosacks3: | Not Reported | Cementmeth: | Hand Mixed |
| Cementby: | Vortex Drilling Inc. | Ds: | Not Reported |
| Dpl: | Not Reported | Dsv: | Not Reported |
| Appvar: | Not Reported | Scs: | 0 |
| Scsv: | 0 | Scp: | 0 |
| Sca: | 1 | Watlev: | Not Reported |
| Watlevdate: | Not Reported | Artflow: | Not Reported |
| Wellplug48: | 0 | Tpturbine: | 0 |

| | | | |
|---|---|---|---|
| Tpjet: | 0 | Tpsubmersi: | 0 |
| Tpcylinder: | 0 | Tpotherck: | 0 |
| Tpother: | Not Reported | Pumpbowlde: | Not Reported |
| Wtpump: | 0 | Wtbailer: | 0 |
| Wtjetted: | 0 | Wtestimate: | 0 |
| Welltestyi: | Not Reported | Welltestdr: | Not Reported |
| Welltesthr: | Not Reported | Watqualund: | 0 |
| Watqualu 1: | 0 | Watertype: | Not Reported |
| Stratdepth: | Not Reported | Chemanaly: | 0 |
| Chemanaln: | 0 | Undnatural: | 0 |
| Untype: | Not Reported | Undhydro: | 0 |
| Undhaz: | 0 | Undotherck: | 0 |
| Undother: | Not Reported | | |
| Undcertify: | 0 | Compname: | Vortex Drilling Inc. |
| Drllicno: | 54776 | | |
| Compstreet: | 4412 Bluemel Road | Compcity: | San Antonio |
| Compstate: | TX | Compzip: | 78240 |
| Drillernam: | Robert Joiner | Traineenam: | Not Reported |
| Tnum: | Not Reported | | |
| Comments: | Not Reported | | |
| Confidenti: | 0 | Letterrecv: | Not Reported |
| Deleted: | 0 | Insdate: | Not Reported |
| Site id: | TXMON3000095796 | | |
| Latitude: | 30.278054 | | |
| Longitude: | -97.710555 | | |

---

**AR535**
**NW**
**1/2 - 1 Mile**
**Higher**

**TX WELLS** **TXMON3000095794**

| | | | |
|---|---|---|---|
| Dateentere: | 07-NOV-06 | Ownname: | Chestnut Plaza |
| Ownstreet: | 1601 Miriam | | |
| Owncity: | Austin | Ownstate: | TX |
| Ownzip: | 78702 | County: | Travis |
| Wellstreet: | 1601 Miriam | | |
| Wellcity: | Austin | Wellzip: | 78702 |
| Own: | MM-7 | | |
| Lat dec: | 30.278054 | | |
| Long dec: | -97.710555 | | |
| Elev: | 0 | | |
| Brandmodel: | Google Earth | | |
| Gn: | 58437 | | |
| Gn1: | 58 | Gn75: | 43 |
| Gn25: | 7 | Twn: | 1 |
| Twd: | 0 | Twr: | 0 |
| Twrp: | 0 | Twrg: | 0 |
| Um: | 0 | Ue: | 1 |
| Ud: | 0 | Uin: | 0 |
| Uir: | 0 | Ug: | 0 |
| Uij: | 0 | Up: | 0 |
| Udw: | 0 | Ut: | 0 |
| Us: | 0 | Uf: | 0 |
| Pby: | 0 | Pbn: | 0 |
| Datestart: | 04-OCT-06 | Datecomp: | 04-OCT-06 |
| Dia1: | 2 | Dia1to: | 10 |
| Dia2: | Not Reported | Dia2from: | Not Reported |
| Dia2to: | Not Reported | Dia3: | Not Reported |
| Dia3from: | Not Reported | Dia3to: | Not Reported |
| Dmdriven: | 1 | Dmairrotar: | 0 |
| Dmmudrotar: | 0 | Dmbored: | 0 |

| | | | |
|---|---|---|---|
| Dmairham: | 0 | Dmcabletoo: | 0 |
| Dmjetted: | 0 | Dmhollowst: | 0 |
| Dmrevcirc: | 0 | Dmotherck: | 0 |
| Dmother: | Not Reported | Bco: | 0 |
| Bcs: | 0 | Bcg: | 0 |
| Bcgs: | Not Reported | Bcu: | 0 |
| Bcoc: | 1 | Bcot: | Plugged |
| Gpf: | Not Reported | Gpt: | Not Reported |
| Cemfrom1: | 0 | Cemto1: | 2 |
| Nosacks1: | 1/8 Concrete | Cemfrom2: | 2 |
| Cemto2: | 10 | Nosacks2: | 1/2 Bentonite |
| Cemfrom3: | Not Reported | Cemto3: | Not Reported |
| Nosacks3: | Not Reported | Cementmeth: | Hand Mixed |
| Cementby: | Vortex Drilling Inc. | Ds: | Not Reported |
| Dpl: | Not Reported | Dsv: | Not Reported |
| Appvar: | Not Reported | Scs: | 0 |
| Scsv: | 0 | Scp: | 0 |
| Sca: | 1 | Watlev: | Not Reported |
| Watlevdate: | Not Reported | Artflow: | Not Reported |
| Wellplug48: | 0 | Tpturbine: | 0 |
| Tpjet: | 0 | Tpsubmersi: | 0 |
| Tpcylinder: | 0 | Tpotherck: | 0 |
| Tpother: | Not Reported | Pumpbowlde: | Not Reported |
| Wtpump: | 0 | Wtbailer: | 0 |
| Wtjetted: | 0 | Wtestimate: | 0 |
| Welltestyi: | Not Reported | Welltestdr: | Not Reported |
| Welltesthr: | Not Reported | Watqualund: | 0 |
| Watqualu 1: | 0 | Watertype: | Not Reported |
| Stratdepth: | Not Reported | Chemanaly: | 0 |
| Chemanaln: | 0 | Undnatural: | 0 |
| Untype: | Not Reported | Undhydro: | 0 |
| Undhaz: | 0 | Undotherck: | 0 |
| Undother: | Not Reported | | |
| Undcertify: | 0 | Compname: | Vortex Drilling Inc. |
| Drllicno: | 54776 | | |
| Compstreet: | 4412 Bluemel Road | Compcity: | San Antonio |
| Compstate: | TX | Compzip: | 78240 |
| Drillernam: | Robert Joiner | Traineenam: | Not Reported |
| Tnum: | Not Reported | | |
| Comments: | Not Reported | | |
| Confidenti: | 0 | Letterrecv: | Not Reported |
| Deleted: | 0 | Insdate: | Not Reported |
| Site id: | TXMON3000095794 | | |
| Latitude: | 30.278054 | | |
| Longitude: | -97.710555 | | |

---

**AR536**
**NW**
**1/2 - 1 Mile**
**Higher**

**TX WELLS** **TXMON3000095784**

| | | | |
|---|---|---|---|
| Dateentere: | 07-NOV-06 | Ownname: | Chestnut Plaza |
| Ownstreet: | 1601 Miriam | | |
| Owncity: | Austin | Ownstate: | TX |
| Ownzip: | 78702 | County: | Travis |
| Wellstreet: | 1601 Miriam | | |
| Wellcity: | Austin | Wellzip: | 78702 |
| Own: | MM-2 | | |
| Lat dec: | 30.278054 | | |
| Long dec: | -97.710555 | | |
| Elev: | 0 | | |

| | | | |
|---|---|---|---|
| Brandmodel: | Google Earth | | |
| Gn: | 58437 | | |
| Gn1: | 58 | Gn75: | 43 |
| Gn25: | 7 | Twn: | 1 |
| Twd: | 0 | Twr: | 0 |
| Twrp: | 0 | Twrg: | 0 |
| Um: | 0 | Ue: | 1 |
| Ud: | 0 | Uin: | 0 |
| Uir: | 0 | Ug: | 0 |
| Uij: | 0 | Up: | 0 |
| Udw: | 0 | Ut: | 0 |
| Us: | 0 | Uf: | 0 |
| Pby: | 0 | Pbn: | 0 |
| Datestart: | 04-OCT-06 | Datecomp: | 04-OCT-06 |
| Dia1: | 2 | Dia1to: | 10 |
| Dia2: | Not Reported | Dia2from: | Not Reported |
| Dia2to: | Not Reported | Dia3: | Not Reported |
| Dia3from: | Not Reported | Dia3to: | Not Reported |
| Dmdriven: | 1 | Dmairrotar: | 0 |
| Dmmudrotar: | 0 | Dmbored: | 0 |
| Dmairham: | 0 | Dmcabletoo: | 0 |
| Dmjetted: | 0 | Dmhollowst: | 0 |
| Dmrevcirc: | 0 | Dmotherck: | 0 |
| Dmother: | Not Reported | Bco: | 0 |
| Bcs: | 0 | Bcg: | 0 |
| Bcgs: | Not Reported | Bcu: | 0 |
| Bcoc: | 1 | Bcot: | Plugged |
| Gpf: | Not Reported | Gpt: | Not Reported |
| Cemfrom1: | 0 | Cemto1: | 2 |
| Nosacks1: | 1/8 Concrete | Cemfrom2: | 2 |
| Cemto2: | 10 | Nosacks2: | 1/2 Bentonite |
| Cemfrom3: | Not Reported | Cemto3: | Not Reported |
| Nosacks3: | Not Reported | Cementmeth: | Hand Mixed |
| Cementby: | Vortex Drilling Inc. | Ds: | Not Reported |
| Dpl: | Not Reported | Dsv: | Not Reported |
| Appvar: | Not Reported | Scs: | 0 |
| Scsv: | 0 | Scp: | 0 |
| Sca: | 1 | Watlev: | Not Reported |
| Watlevdate: | Not Reported | Artflow: | Not Reported |
| Wellplug48: | 0 | Tpturbine: | 0 |
| Tpjet: | 0 | Tpsubmersi: | 0 |
| Tpcylinder: | 0 | Tpotherck: | 0 |
| Tpother: | Not Reported | Pumpbowlde: | Not Reported |
| Wtpump: | 0 | Wtbailer: | 0 |
| Wtjetted: | 0 | Wtestimate: | 0 |
| Welltestyi: | Not Reported | Welltestdr: | Not Reported |
| Welltesthr: | Not Reported | Watqualund: | 0 |
| Watqualu 1: | 0 | Watertype: | Not Reported |
| Stratdepth: | Not Reported | Chemanaly: | 0 |
| Chemanaln: | 0 | Undnatural: | 0 |
| Untype: | Not Reported | Undhydro: | 0 |
| Undhaz: | 0 | Undotherck: | 0 |
| Undother: | Not Reported | | |
| Undcertify: | 0 | Compname: | Vortex Drilling Inc. |
| Drllicno: | 54776 | | |
| Compstreet: | 4412 Bluemel Road | Compcity: | San Antonio |
| Compstate: | TX | Compzip: | 78240 |
| Drillernam: | Robert Joiner | Traineenam: | Not Reported |
| Tnum: | Not Reported | | |
| Comments: | Not Reported | | |

| | | | |
|---|---|---|---|
| Confidenti: | 0 | Letterrecv: | Not Reported |
| Deleted: | 0 | Insdate: | Not Reported |
| Site id: | TXMON3000095784 | | |
| Latitude: | 30.278054 | | |
| Longitude: | -97.710555 | | |

---

**AR537**
**NW**
**1/2 - 1 Mile**
**Higher**

**TX WELLS** **TXMON3000095778**

| | | | |
|---|---|---|---|
| Dateentere: | 07-NOV-06 | Ownname: | Chestnut Plaza |
| Ownstreet: | 1601 Miriam | | |
| Owncity: | Austin | Ownstate: | TX |
| Ownzip: | 78702 | County: | Travis |
| Wellstreet: | 1601 Miriam | | |
| Wellcity: | Austin | Wellzip: | 78702 |
| Own: | MM-1 | | |
| Lat dec: | 30.278054 | | |
| Long dec: | -97.710555 | | |
| Elev: | 0 | | |
| Brandmodel: | Google Earth | | |
| Gn: | 58437 | | |
| Gn1: | 58 | Gn75: | 43 |
| Gn25: | 7 | Twn: | 1 |
| Twd: | 0 | Twr: | 0 |
| Twrp: | 0 | Twrg: | 0 |
| Um: | 0 | Ue: | 1 |
| Ud: | 0 | Uin: | 0 |
| Uir: | 0 | Ug: | 0 |
| Uij: | 0 | Up: | 0 |
| Udw: | 0 | Ut: | 0 |
| Us: | 0 | Uf: | 0 |
| Pby: | 0 | Pbn: | 0 |
| Datestart: | 04-OCT-06 | Datecomp: | 04-OCT-06 |
| Dia1: | 2 | Dia1to: | 10 |
| Dia2: | Not Reported | Dia2from: | Not Reported |
| Dia2to: | Not Reported | Dia3: | Not Reported |
| Dia3from: | Not Reported | Dia3to: | Not Reported |
| Dmdriven: | 1 | Dmairrotar: | 0 |
| Dmmudrotar: | 0 | Dmbored: | 0 |
| Dmairham: | 0 | Dmcabletoo: | 0 |
| Dmjetted: | 0 | Dmhollowst: | 0 |
| Dmrevcirc: | 0 | Dmotherck: | 0 |
| Dmother: | Not Reported | Bco: | 0 |
| Bcs: | 0 | Bcg: | 0 |
| Bcgs: | Not Reported | Bcu: | 0 |
| Bcoc: | 1 | Bcot: | Plugged |
| Gpf: | Not Reported | Gpt: | Not Reported |
| Cemfrom1: | 0 | Cemto1: | 2 |
| Nosacks1: | 1/8 Concrete | Cemfrom2: | 2 |
| Cemto2: | 10 | Nosacks2: | 1/2 Bentonite |
| Cemfrom3: | Not Reported | Cemto3: | Not Reported |
| Nosacks3: | Not Reported | Cementmeth: | Hand Mixed |
| Cementby: | Vortex Drilling Inc. | Ds: | Not Reported |
| Dpl: | Not Reported | Dsv: | Not Reported |
| Appvar: | Not Reported | Scs: | 0 |
| Scsv: | 0 | Scp: | 0 |
| Sca: | 1 | Watlev: | Not Reported |
| Watlevdate: | Not Reported | Artflow: | Not Reported |
| Wellplug48: | 0 | Tpturbine: | 0 |

| | | | |
|---|---|---|---|
| Tpjet: | 0 | Tpsubmersi: | 0 |
| Tpcylinder: | 0 | Tpotherck: | 0 |
| Tpother: | Not Reported | Pumpbowlde: | Not Reported |
| Wtpump: | 0 | Wtbailer: | 0 |
| Wtjetted: | 0 | Wtestimate: | 0 |
| Welltestyi: | Not Reported | Welltestdr: | Not Reported |
| Welltesthr: | Not Reported | Watqualund: | 0 |
| Watqualu 1: | 0 | Watertype: | Not Reported |
| Stratdepth: | Not Reported | Chemanaly: | 0 |
| Chemanaln: | 0 | Undnatural: | 0 |
| Untype: | Not Reported | Undhydro: | 0 |
| Undhaz: | 0 | Undotherck: | 0 |
| Undother: | Not Reported | | |
| Undcertify: | 0 | Compname: | Vortex Drilling Inc. |
| Drllicno: | 54776 | | |
| Compstreet: | 4412 Bluemel Road | Compcity: | San Antonio |
| Compstate: | TX | Compzip: | 78240 |
| Drillernam: | Robert Joiner | Traineenam: | Not Reported |
| Tnum: | Not Reported | | |
| Comments: | Not Reported | | |
| Confidenti: | 0 | Letterrecv: | Not Reported |
| Deleted: | 0 | Insdate: | Not Reported |
| Site id: | TXMON3000095778 | | |
| Latitude: | 30.278054 | | |
| Longitude: | -97.710555 | | |

---

**AR538**
**NW**
**1/2 - 1 Mile**
**Higher**

**TX WELLS** **TXMON3000095788**

| | | | |
|---|---|---|---|
| Dateentere: | 07-NOV-06 | Ownname: | Chestnut Plaza |
| Ownstreet: | 1601 Miriam | | |
| Owncity: | Austin | Ownstate: | TX |
| Ownzip: | 78702 | County: | Travis |
| Wellstreet: | 1601 Miriam | | |
| Wellcity: | Austin | Wellzip: | 78702 |
| Own: | MM-4 | | |
| Lat dec: | 30.278054 | | |
| Long dec: | -97.710555 | | |
| Elev: | 0 | | |
| Brandmodel: | Google Earth | | |
| Gn: | 58437 | | |
| Gn1: | 58 | Gn75: | 43 |
| Gn25: | 7 | Twn: | 1 |
| Twd: | 0 | Twr: | 0 |
| Twrp: | 0 | Twrg: | 0 |
| Um: | 0 | Ue: | 1 |
| Ud: | 0 | Uin: | 0 |
| Uir: | 0 | Ug: | 0 |
| Uij: | 0 | Up: | 0 |
| Udw: | 0 | Ut: | 0 |
| Us: | 0 | Uf: | 0 |
| Pby: | 0 | Pbn: | 0 |
| Datestart: | 04-OCT-06 | Datecomp: | 04-OCT-06 |
| Dia1: | 2 | Dia1to: | 10 |
| Dia2: | Not Reported | Dia2from: | Not Reported |
| Dia2to: | Not Reported | Dia3: | Not Reported |
| Dia3from: | Not Reported | Dia3to: | Not Reported |
| Dmdriven: | 1 | Dmairrotar: | 0 |
| Dmmudrotar: | 0 | Dmbored: | 0 |

| | | | |
|---|---|---|---|
| Dmairham: | 0 | Dmcabletoo: | 0 |
| Dmjetted: | 0 | Dmhollowst: | 0 |
| Dmrevcirc: | 0 | Dmotherck: | 0 |
| Dmother: | Not Reported | Bco: | 0 |
| Bcs: | 0 | Bcg: | 0 |
| Bcgs: | Not Reported | Bcu: | 0 |
| Bcoc: | 1 | Bcot: | Plugged |
| Gpf: | Not Reported | Gpt: | Not Reported |
| Cemfrom1: | 0 | Cemto1: | 2 |
| Nosacks1: | 1/8 Concrete | Cemfrom2: | 2 |
| Cemto2: | 10 | Nosacks2: | 1/2 Bentonite |
| Cemfrom3: | Not Reported | Cemto3: | Not Reported |
| Nosacks3: | Not Reported | Cementmeth: | Hand Mixed |
| Cementby: | Vortex Drilling Inc. | Ds: | Not Reported |
| Dpl: | Not Reported | Dsv: | Not Reported |
| Appvar: | Not Reported | Scs: | 0 |
| Scsv: | 0 | Scp: | 0 |
| Sca: | 1 | Watlev: | Not Reported |
| Watlevdate: | Not Reported | Artflow: | Not Reported |
| Wellplug48: | 0 | Tpturbine: | 0 |
| Tpjet: | 0 | Tpsubmersi: | 0 |
| Tpcylinder: | 0 | Tpotherck: | 0 |
| Tpother: | Not Reported | Pumpbowlde: | Not Reported |
| Wtpump: | 0 | Wtbailer: | 0 |
| Wtjetted: | 0 | Wtestimate: | 0 |
| Welltestyi: | Not Reported | Welltestdr: | Not Reported |
| Welltesthr: | Not Reported | Watqualund: | 0 |
| Watqualu 1: | 0 | Watertype: | Not Reported |
| Stratdepth: | Not Reported | Chemanaly: | 0 |
| Chemanaln: | 0 | Undnatural: | 0 |
| Untype: | Not Reported | Undhydro: | 0 |
| Undhaz: | 0 | Undotherck: | 0 |
| Undother: | Not Reported | | |
| Undcertify: | 0 | Compname: | Vortex Drilling Inc. |
| Drllicno: | 54776 | | |
| Compstreet: | 4412 Bluemel Road | Compcity: | San Antonio |
| Compstate: | TX | Compzip: | 78240 |
| Drillernam: | Robert Joiner | Traineenam: | Not Reported |
| Tnum: | Not Reported | | |
| Comments: | Not Reported | | |
| Confidenti: | 0 | Letterrecv: | Not Reported |
| Deleted: | 0 | Insdate: | Not Reported |
| Site id: | TXMON3000095788 | | |
| Latitude: | 30.278054 | | |
| Longitude: | -97.710555 | | |

---

**AR539**
**NW**
**1/2 - 1 Mile**
**Higher**

**TX WELLS** **TXMON3000095786**

| | | | |
|---|---|---|---|
| Dateentere: | 07-NOV-06 | Ownname: | Chestnut Plaza |
| Ownstreet: | 1601 Miriam | | |
| Owncity: | Austin | Ownstate: | TX |
| Ownzip: | 78702 | County: | Travis |
| Wellstreet: | 1601 Miriam | | |
| Wellcity: | Austin | Wellzip: | 78702 |
| Own: | MM-3 | | |
| Lat dec: | 30.278054 | | |
| Long dec: | -97.710555 | | |
| Elev: | 0 | | |

| | | | |
|---|---|---|---|
| Brandmodel: | Google Earth | | |
| Gn: | 58437 | | |
| Gn1: | 58 | Gn75: | 43 |
| Gn25: | 7 | Twn: | 1 |
| Twd: | 0 | Twr: | 0 |
| Twrp: | 0 | Twrg: | 0 |
| Um: | 0 | Ue: | 1 |
| Ud: | 0 | Uin: | 0 |
| Uir: | 0 | Ug: | 0 |
| Uij: | 0 | Up: | 0 |
| Udw: | 0 | Ut: | 0 |
| Us: | 0 | Uf: | 0 |
| Pby: | 0 | Pbn: | 0 |
| Datestart: | 04-OCT-06 | Datecomp: | 04-OCT-06 |
| Dia1: | 2 | Dia1to: | 10 |
| Dia2: | Not Reported | Dia2from: | Not Reported |
| Dia2to: | Not Reported | Dia3: | Not Reported |
| Dia3from: | Not Reported | Dia3to: | Not Reported |
| Dmdriven: | 1 | Dmairrotar: | 0 |
| Dmmudrotar: | 0 | Dmbored: | 0 |
| Dmairham: | 0 | Dmcabletoo: | 0 |
| Dmjetted: | 0 | Dmhollowst: | 0 |
| Dmrevcirc: | 0 | Dmotherck: | 0 |
| Dmother: | Not Reported | Bco: | 0 |
| Bcs: | 0 | Bcg: | 0 |
| Bcgs: | Not Reported | Bcu: | 0 |
| Bcoc: | 1 | Bcot: | Plugged |
| Gpf: | Not Reported | Gpt: | Not Reported |
| Cemfrom1: | 0 | Cemto1: | 2 |
| Nosacks1: | 1/8 Concrete | Cemfrom2: | 2 |
| Cemto2: | 10 | Nosacks2: | 1/2 Bentonite |
| Cemfrom3: | Not Reported | Cemto3: | Not Reported |
| Nosacks3: | Not Reported | Cementmeth: | Hand Mixed |
| Cementby: | Vortex Drilling Inc. | Ds: | Not Reported |
| Dpl: | Not Reported | Dsv: | Not Reported |
| Appvar: | Not Reported | Scs: | 0 |
| Scsv: | 0 | Scp: | 0 |
| Sca: | 1 | Watlev: | Not Reported |
| Watlevdate: | Not Reported | Artflow: | Not Reported |
| Wellplug48: | 0 | Tpturbine: | 0 |
| Tpjet: | 0 | Tpsubmersi: | 0 |
| Tpcylinder: | 0 | Tpotherck: | 0 |
| Tpother: | Not Reported | Pumpbowlde: | Not Reported |
| Wtpump: | 0 | Wtbailer: | 0 |
| Wtjetted: | 0 | Wtestimate: | 0 |
| Welltestyi: | Not Reported | Welltestdr: | Not Reported |
| Welltesthr: | Not Reported | Watqualund: | 0 |
| Watqualu 1: | 0 | Watertype: | Not Reported |
| Stratdepth: | Not Reported | Chemanaly: | 0 |
| Chemanaln: | 0 | Undnatural: | 0 |
| Untype: | Not Reported | Undhydro: | 0 |
| Undhaz: | 0 | Undotherck: | 0 |
| Undother: | Not Reported | | |
| Undcertify: | 0 | Compname: | Vortex Drilling Inc. |
| Drllicno: | 54776 | | |
| Compstreet: | 4412 Bluemel Road | Compcity: | San Antonio |
| Compstate: | TX | Compzip: | 78240 |
| Drillernam: | Robert Joiner | Traineenam: | Not Reported |
| Tnum: | Not Reported | | |
| Comments: | Not Reported | | |

| | | | |
|---|---|---|---|
| Confidenti: | 0 | Letterrecv: | Not Reported |
| Deleted: | 0 | Insdate: | Not Reported |
| Site id: | TXMON3000095786 | | |
| Latitude: | 30.278054 | | |
| Longitude: | -97.710555 | | |

---

**AR540**
**NW**
**1/2 - 1 Mile**
**Higher**

**TX WELLS** **TXMON3000095797**

| | | | |
|---|---|---|---|
| Dateentere: | 07-NOV-06 | Ownname: | Chestnut Plaza |
| Ownstreet: | 1601 Miriam | | |
| Owncity: | Austin | Ownstate: | TX |
| Ownzip: | 78702 | County: | Travis |
| Wellstreet: | 1601 Miriam | | |
| Wellcity: | Austin | Wellzip: | 78702 |
| Own: | MM-9 | | |
| Lat dec: | 30.278054 | | |
| Long dec: | -97.710555 | | |
| Elev: | 0 | | |
| Brandmodel: | Google Earth | | |
| Gn: | 58437 | | |
| Gn1: | 58 | Gn75: | 43 |
| Gn25: | 7 | Twn: | 1 |
| Twd: | 0 | Twr: | 0 |
| Twrp: | 0 | Twrg: | 0 |
| Um: | 0 | Ue: | 1 |
| Ud: | 0 | Uin: | 0 |
| Uir: | 0 | Ug: | 0 |
| Uij: | 0 | Up: | 0 |
| Udw: | 0 | Ut: | 0 |
| Us: | 0 | Uf: | 0 |
| Pby: | 0 | Pbn: | 0 |
| Datestart: | 04-OCT-06 | Datecomp: | 04-OCT-06 |
| Dia1: | 2 | Dia1to: | 10 |
| Dia2: | Not Reported | Dia2from: | Not Reported |
| Dia2to: | Not Reported | Dia3: | Not Reported |
| Dia3from: | Not Reported | Dia3to: | Not Reported |
| Dmdriven: | 1 | Dmairrotar: | 0 |
| Dmmudrotar: | 0 | Dmbored: | 0 |
| Dmairham: | 0 | Dmcabletoo: | 0 |
| Dmjetted: | 0 | Dmhollowst: | 0 |
| Dmrevcirc: | 0 | Dmotherck: | 0 |
| Dmother: | Not Reported | Bco: | 0 |
| Bcs: | 0 | Bcg: | 0 |
| Bcgs: | Not Reported | Bcu: | 0 |
| Bcoc: | 1 | Bcot: | Plugged |
| Gpf: | Not Reported | Gpt: | Not Reported |
| Cemfrom1: | 0 | Cemto1: | 2 |
| Nosacks1: | 1/8 Concrete | Cemfrom2: | 2 |
| Cemto2: | 10 | Nosacks2: | 1/2 Bentonite |
| Cemfrom3: | Not Reported | Cemto3: | Not Reported |
| Nosacks3: | Not Reported | Cementmeth: | Hand Mixed |
| Cementby: | Vortex Drilling Inc. | Ds: | Not Reported |
| Dpl: | Not Reported | Dsv: | Not Reported |
| Appvar: | Not Reported | Scs: | 0 |
| Scsv: | 0 | Scp: | 0 |
| Sca: | 1 | Watlev: | Not Reported |
| Watlevdate: | Not Reported | Artflow: | Not Reported |
| Wellplug48: | 0 | Tpturbine: | 0 |

| | | | |
|---|---|---|---|
| Tpjet: | 0 | Tpsubmersi: | 0 |
| Tpcylinder: | 0 | Tpotherck: | 0 |
| Tpother: | Not Reported | Pumpbowlde: | Not Reported |
| Wtpump: | 0 | Wtbailer: | 0 |
| Wtjetted: | 0 | Wtestimate: | 0 |
| Welltestyi: | Not Reported | Welltestdr: | Not Reported |
| Welltesthr: | Not Reported | Watqualund: | 0 |
| Watqualu 1: | 0 | Watertype: | Not Reported |
| Stratdepth: | Not Reported | Chemanaly: | 0 |
| Chemanaln: | 0 | Undnatural: | 0 |
| Untype: | Not Reported | Undhydro: | 0 |
| Undhaz: | 0 | Undotherck: | 0 |
| Undother: | Not Reported | | |
| Undcertify: | 0 | Compname: | Vortex Drilling Inc. |
| Drllicno: | 54776 | | |
| Compstreet: | 4412 Bluemel Road | Compcity: | San Antonio |
| Compstate: | TX | Compzip: | 78240 |
| Drillernam: | Robert Joiner | Traineenam: | Not Reported |
| Tnum: | Not Reported | | |
| Comments: | Not Reported | | |
| Confidenti: | 0 | Letterrecv: | Not Reported |
| Deleted: | 0 | Insdate: | Not Reported |
| Site id: | TXMON3000095797 | | |
| Latitude: | 30.278054 | | |
| Longitude: | -97.710555 | | |

---

**AR541**
**NW**
**1/2 - 1 Mile**
**Higher**

**TX WELLS** **TXMON3000095808**

| | | | |
|---|---|---|---|
| Dateentere: | 07-NOV-06 | Ownname: | Chestnut Plaza |
| Ownstreet: | 1601 Miriam | | |
| Owncity: | Austin | Ownstate: | TX |
| Ownzip: | 78702 | County: | Travis |
| Wellstreet: | 1601 Miriam | | |
| Wellcity: | Austin | Wellzip: | 78702 |
| Own: | MM-15 | | |
| Lat dec: | 30.278054 | | |
| Long dec: | -97.710555 | | |
| Elev: | 0 | | |
| Brandmodel: | Google Earth | | |
| Gn: | 58437 | | |
| Gn1: | 58 | Gn75: | 43 |
| Gn25: | 7 | Twn: | 1 |
| Twd: | 0 | Twr: | 0 |
| Twrp: | 0 | Twrg: | 0 |
| Um: | 0 | Ue: | 1 |
| Ud: | 0 | Uin: | 0 |
| Uir: | 0 | Ug: | 0 |
| Uij: | 0 | Up: | 0 |
| Udw: | 0 | Ut: | 0 |
| Us: | 0 | Uf: | 0 |
| Pby: | 0 | Pbn: | 0 |
| Datestart: | 04-OCT-06 | Datecomp: | 04-OCT-06 |
| Dia1: | 2 | Dia1to: | 10 |
| Dia2: | Not Reported | Dia2from: | Not Reported |
| Dia2to: | Not Reported | Dia3: | Not Reported |
| Dia3from: | Not Reported | Dia3to: | Not Reported |
| Dmdriven: | 1 | Dmairrotar: | 0 |
| Dmmudrotar: | 0 | Dmbored: | 0 |

| | | | |
|---|---|---|---|
| Dmairham: | 0 | Dmcabletoo: | 0 |
| Dmjetted: | 0 | Dmhollowst: | 0 |
| Dmrevcirc: | 0 | Dmotherck: | 0 |
| Dmother: | Not Reported | Bco: | 0 |
| Bcs: | 0 | Bcg: | 0 |
| Bcgs: | Not Reported | Bcu: | 0 |
| Bcoc: | 1 | Bcot: | Plugged |
| Gpf: | Not Reported | Gpt: | Not Reported |
| Cemfrom1: | 0 | Cemto1: | 2 |
| Nosacks1: | 1/8 Concrete | Cemfrom2: | 2 |
| Cemto2: | 10 | Nosacks2: | 1/2 Bentonite |
| Cemfrom3: | Not Reported | Cemto3: | Not Reported |
| Nosacks3: | Not Reported | Cementmeth: | Hand Mixed |
| Cementby: | Vortex Drilling Inc. | Ds: | Not Reported |
| Dpl: | Not Reported | Dsv: | Not Reported |
| Appvar: | Not Reported | Scs: | 0 |
| Scsv: | 0 | Scp: | 0 |
| Sca: | 1 | Watlev: | Not Reported |
| Watlevdate: | Not Reported | Artflow: | Not Reported |
| Wellplug48: | 0 | Tpturbine: | 0 |
| Tpjet: | 0 | Tpsubmersi: | 0 |
| Tpcylinder: | 0 | Tpotherck: | 0 |
| Tpother: | Not Reported | Pumpbowlde: | Not Reported |
| Wtpump: | 0 | Wtbailer: | 0 |
| Wtjetted: | 0 | Wtestimate: | 0 |
| Welltestyi: | Not Reported | Welltestdr: | Not Reported |
| Welltesthr: | Not Reported | Watqualund: | 0 |
| Watqualu 1: | 0 | Watertype: | Not Reported |
| Stratdepth: | Not Reported | Chemanaly: | 0 |
| Chemanaln: | 0 | Undnatural: | 0 |
| Untype: | Not Reported | Undhydro: | 0 |
| Undhaz: | 0 | Undotherck: | 0 |
| Undother: | Not Reported | | |
| Undcertify: | 0 | Compname: | Vortex Drilling Inc. |
| Drllicno: | 54776 | | |
| Compstreet: | 4412 Bluemel Road | Compcity: | San Antonio |
| Compstate: | TX | Compzip: | 78240 |
| Drillernam: | Robert Joiner | Traineenam: | Not Reported |
| Tnum: | Not Reported | | |
| Comments: | Not Reported | | |
| Confidenti: | 0 | Letterrecv: | Not Reported |
| Deleted: | 0 | Insdate: | Not Reported |
| Site id: | TXMON3000095808 | | |
| Latitude: | 30.278054 | | |
| Longitude: | -97.710555 | | |

---

**AR542**
**NW**
**1/2 - 1 Mile**
**Higher**

**TX WELLS** **TXMON3000095806**

| | | | |
|---|---|---|---|
| Dateentere: | 07-NOV-06 | Ownname: | Chestnut Plaza |
| Ownstreet: | 1601 Miriam | | |
| Owncity: | Austin | Ownstate: | TX |
| Ownzip: | 78702 | County: | Travis |
| Wellstreet: | 1601 Miriam | | |
| Wellcity: | Austin | Wellzip: | 78702 |
| Own: | MM-14 | | |
| Lat dec: | 30.278054 | | |
| Long dec: | -97.710555 | | |
| Elev: | 0 | | |

| | | | |
|---|---|---|---|
| Brandmodel: | Google Earth | | |
| Gn: | 58437 | | |
| Gn1: | 58 | Gn75: | 43 |
| Gn25: | 7 | Twn: | 1 |
| Twd: | 0 | Twr: | 0 |
| Twrp: | 0 | Twrg: | 0 |
| Um: | 0 | Ue: | 1 |
| Ud: | 0 | Uin: | 0 |
| Uir: | 0 | Ug: | 0 |
| Uij: | 0 | Up: | 0 |
| Udw: | 0 | Ut: | 0 |
| Us: | 0 | Uf: | 0 |
| Pby: | 0 | Pbn: | 0 |
| Datestart: | 04-OCT-06 | Datecomp: | 04-OCT-06 |
| Dia1: | 2 | Dia1to: | 10 |
| Dia2: | Not Reported | Dia2from: | Not Reported |
| Dia2to: | Not Reported | Dia3: | Not Reported |
| Dia3from: | Not Reported | Dia3to: | Not Reported |
| Dmdriven: | 1 | Dmairrotar: | 0 |
| Dmmudrotar: | 0 | Dmbored: | 0 |
| Dmairham: | 0 | Dmcabletoo: | 0 |
| Dmjetted: | 0 | Dmhollowst: | 0 |
| Dmrevcirc: | 0 | Dmotherck: | 0 |
| Dmother: | Not Reported | Bco: | 0 |
| Bcs: | 0 | Bcg: | 0 |
| Bcgs: | Not Reported | Bcu: | 0 |
| Bcoc: | 1 | Bcot: | Plugged |
| Gpf: | Not Reported | Gpt: | Not Reported |
| Cemfrom1: | 0 | Cemto1: | 2 |
| Nosacks1: | 1/8 Concrete | Cemfrom2: | 2 |
| Cemto2: | 10 | Nosacks2: | 1/2 Bentonite |
| Cemfrom3: | Not Reported | Cemto3: | Not Reported |
| Nosacks3: | Not Reported | Cementmeth: | Hand Mixed |
| Cementby: | Vortex Drilling Inc. | Ds: | Not Reported |
| Dpl: | Not Reported | Dsv: | Not Reported |
| Appvar: | Not Reported | Scs: | 0 |
| Scsv: | 0 | Scp: | 0 |
| Sca: | 1 | Watlev: | Not Reported |
| Watlevdate: | Not Reported | Artflow: | Not Reported |
| Wellplug48: | 0 | Tpturbine: | 0 |
| Tpjet: | 0 | Tpsubmersi: | 0 |
| Tpcylinder: | 0 | Tpotherck: | 0 |
| Tpother: | Not Reported | Pumpbowlde: | Not Reported |
| Wtpump: | 0 | Wtbailer: | 0 |
| Wtjetted: | 0 | Wtestimate: | 0 |
| Welltestyi: | Not Reported | Welltestdr: | Not Reported |
| Welltesthr: | Not Reported | Watqualund: | 0 |
| Watqualu 1: | 0 | Watertype: | Not Reported |
| Stratdepth: | Not Reported | Chemanaly: | 0 |
| Chemanaln: | 0 | Undnatural: | 0 |
| Untype: | Not Reported | Undhydro: | 0 |
| Undhaz: | 0 | Undotherck: | 0 |
| Undother: | Not Reported | | |
| Undcertify: | 0 | Compname: | Vortex Drilling Inc. |
| Drllicno: | 54776 | | |
| Compstreet: | 4412 Bluemel Road | Compcity: | San Antonio |
| Compstate: | TX | Compzip: | 78240 |
| Drillernam: | Robert Joiner | Traineenam: | Not Reported |
| Tnum: | Not Reported | | |
| Comments: | Not Reported | | |

| | | | |
|---|---|---|---|
| Confidenti: | 0 | Letterrecv: | Not Reported |
| Deleted: | 0 | Insdate: | Not Reported |
| Site id: | TXMON3000095806 | | |
| Latitude: | 30.278054 | | |
| Longitude: | -97.710555 | | |

---

**AR543**
**NW**
**1/2 - 1 Mile**
**Higher**

**TX WELLS** **TXMON3000095811**

| | | | |
|---|---|---|---|
| Dateentere: | 07-NOV-06 | Ownname: | Chestnut Plaza |
| Ownstreet: | 1601 Miriam | | |
| Owncity: | Austin | Ownstate: | TX |
| Ownzip: | 78702 | County: | Travis |
| Wellstreet: | 1601 Miriam | | |
| Wellcity: | Austin | Wellzip: | 78702 |
| Own: | MM-17 | | |
| Lat dec: | 30.278054 | | |
| Long dec: | -97.710555 | | |
| Elev: | 0 | | |
| Brandmodel: | Google Earth | | |
| Gn: | 58437 | | |
| Gn1: | 58 | Gn75: | 43 |
| Gn25: | 7 | Twn: | 1 |
| Twd: | 0 | Twr: | 0 |
| Twrp: | 0 | Twrg: | 0 |
| Um: | 0 | Ue: | 1 |
| Ud: | 0 | Uin: | 0 |
| Uir: | 0 | Ug: | 0 |
| Uij: | 0 | Up: | 0 |
| Udw: | 0 | Ut: | 0 |
| Us: | 0 | Uf: | 0 |
| Pby: | 0 | Pbn: | 0 |
| Datestart: | 04-OCT-06 | Datecomp: | 04-OCT-06 |
| Dia1: | 2 | Dia1to: | 10 |
| Dia2: | Not Reported | Dia2from: | Not Reported |
| Dia2to: | Not Reported | Dia3: | Not Reported |
| Dia3from: | Not Reported | Dia3to: | Not Reported |
| Dmdriven: | 1 | Dmairrotar: | 0 |
| Dmmudrotar: | 0 | Dmbored: | 0 |
| Dmairham: | 0 | Dmcabletoo: | 0 |
| Dmjetted: | 0 | Dmhollowst: | 0 |
| Dmrevcirc: | 0 | Dmotherck: | 0 |
| Dmother: | Not Reported | Bco: | 0 |
| Bcs: | 0 | Bcg: | 0 |
| Bcgs: | Not Reported | Bcu: | 0 |
| Bcoc: | 1 | Bcot: | Plugged |
| Gpf: | Not Reported | Gpt: | Not Reported |
| Cemfrom1: | 0 | Cemto1: | 2 |
| Nosacks1: | 1/8 Concrete | Cemfrom2: | 2 |
| Cemto2: | 10 | Nosacks2: | 1/2 Bentonite |
| Cemfrom3: | Not Reported | Cemto3: | Not Reported |
| Nosacks3: | Not Reported | Cementmeth: | Hand Mixed |
| Cementby: | Vortex Drilling Inc. | Ds: | Not Reported |
| Dpl: | Not Reported | Dsv: | Not Reported |
| Appvar: | Not Reported | Scs: | 0 |
| Scsv: | 0 | Scp: | 0 |
| Sca: | 1 | Watlev: | Not Reported |
| Watlevdate: | Not Reported | Artflow: | Not Reported |
| Wellplug48: | 0 | Tpturbine: | 0 |

| | | | |
|---|---|---|---|
| Tpjet: | 0 | Tpsubmersi: | 0 |
| Tpcylinder: | 0 | Tpotherck: | 0 |
| Tpother: | Not Reported | Pumpbowlde: | Not Reported |
| Wtpump: | 0 | Wtbailer: | 0 |
| Wtjetted: | 0 | Wtestimate: | 0 |
| Welltestyi: | Not Reported | Welltestdr: | Not Reported |
| Welltesthr: | Not Reported | Watqualund: | 0 |
| Watqualu 1: | 0 | Watertype: | Not Reported |
| Stratdepth: | Not Reported | Chemanaly: | 0 |
| Chemanaln: | 0 | Undnatural: | 0 |
| Untype: | Not Reported | Undhydro: | 0 |
| Undhaz: | 0 | Undotherck: | 0 |
| Undother: | Not Reported | | |
| Undcertify: | 0 | Compname: | Vortex Drilling Inc. |
| Drllicno: | 54776 | | |
| Compstreet: | 4412 Bluemel Road | Compcity: | San Antonio |
| Compstate: | TX | Compzip: | 78240 |
| Drillernam: | Robert Joiner | Traineenam: | Not Reported |
| Tnum: | Not Reported | | |
| Comments: | Not Reported | | |
| Confidenti: | 0 | Letterrecv: | Not Reported |
| Deleted: | 0 | Insdate: | Not Reported |
| Site id: | TXMON3000095811 | | |
| Latitude: | 30.278054 | | |
| Longitude: | -97.710555 | | |

---

**AR544**
**NW**
**1/2 - 1 Mile**
**Higher**

**TX WELLS** **TXMON3000095810**

| | | | |
|---|---|---|---|
| Dateentere: | 07-NOV-06 | Ownname: | Chestnut Plaza |
| Ownstreet: | 1601 Miriam | | |
| Owncity: | Austin | Ownstate: | TX |
| Ownzip: | 78702 | County: | Travis |
| Wellstreet: | 1601 Miriam | | |
| Wellcity: | Austin | Wellzip: | 78702 |
| Own: | MM-16 | | |
| Lat dec: | 30.278054 | | |
| Long dec: | -97.710555 | | |
| Elev: | 0 | | |
| Brandmodel: | Google Earth | | |
| Gn: | 58437 | | |
| Gn1: | 58 | Gn75: | 43 |
| Gn25: | 7 | Twn: | 1 |
| Twd: | 0 | Twr: | 0 |
| Twrp: | 0 | Twrg: | 0 |
| Um: | 0 | Ue: | 1 |
| Ud: | 0 | Uin: | 0 |
| Uir: | 0 | Ug: | 0 |
| Uij: | 0 | Up: | 0 |
| Udw: | 0 | Ut: | 0 |
| Us: | 0 | Uf: | 0 |
| Pby: | 0 | Pbn: | 0 |
| Datestart: | 04-OCT-06 | Datecomp: | 04-OCT-06 |
| Dia1: | 2 | Dia1to: | 10 |
| Dia2: | Not Reported | Dia2from: | Not Reported |
| Dia2to: | Not Reported | Dia3: | Not Reported |
| Dia3from: | Not Reported | Dia3to: | Not Reported |
| Dmdriven: | 1 | Dmairrotar: | 0 |
| Dmmudrotar: | 0 | Dmbored: | 0 |

| | | | |
|---|---|---|---|
| Dmairham: | 0 | Dmcabletoo: | 0 |
| Dmjetted: | 0 | Dmhollowst: | 0 |
| Dmrevcirc: | 0 | Dmotherck: | 0 |
| Dmother: | Not Reported | Bco: | 0 |
| Bcs: | 0 | Bcg: | 0 |
| Bcgs: | Not Reported | Bcu: | 0 |
| Bcoc: | 1 | Bcot: | Plugged |
| Gpf: | Not Reported | Gpt: | Not Reported |
| Cemfrom1: | 0 | Cemto1: | 2 |
| Nosacks1: | 1/8 Concrete | Cemfrom2: | 2 |
| Cemto2: | 10 | Nosacks2: | 1/2 Bentonite |
| Cemfrom3: | Not Reported | Cemto3: | Not Reported |
| Nosacks3: | Not Reported | Cementmeth: | Hand Mixed |
| Cementby: | Vortex Drilling Inc. | Ds: | Not Reported |
| Dpl: | Not Reported | Dsv: | Not Reported |
| Appvar: | Not Reported | Scs: | 0 |
| Scsv: | 0 | Scp: | 0 |
| Sca: | 1 | Watlev: | Not Reported |
| Watlevdate: | Not Reported | Artflow: | Not Reported |
| Wellplug48: | 0 | Tpturbine: | 0 |
| Tpjet: | 0 | Tpsubmersi: | 0 |
| Tpcylinder: | 0 | Tpotherck: | 0 |
| Tpother: | Not Reported | Pumpbowlde: | Not Reported |
| Wtpump: | 0 | Wtbailer: | 0 |
| Wtjetted: | 0 | Wtestimate: | 0 |
| Welltestyi: | Not Reported | Welltestdr: | Not Reported |
| Welltesthr: | Not Reported | Watqualund: | 0 |
| Watqualu 1: | 0 | Watertype: | Not Reported |
| Stratdepth: | Not Reported | Chemanaly: | 0 |
| Chemanaln: | 0 | Undnatural: | 0 |
| Untype: | Not Reported | Undhydro: | 0 |
| Undhaz: | 0 | Undotherck: | 0 |
| Undother: | Not Reported | | |
| Undcertify: | 0 | Compname: | Vortex Drilling Inc. |
| Drllicno: | 54776 | | |
| Compstreet: | 4412 Bluemel Road | Compcity: | San Antonio |
| Compstate: | TX | Compzip: | 78240 |
| Drillernam: | Robert Joiner | Traineenam: | Not Reported |
| Tnum: | Not Reported | | |
| Comments: | Not Reported | | |
| Confidenti: | 0 | Letterrecv: | Not Reported |
| Deleted: | 0 | Insdate: | Not Reported |
| Site id: | TXMON3000095810 | | |
| Latitude: | 30.278054 | | |
| Longitude: | -97.710555 | | |

---

**AR545**
**NW**
**1/2 - 1 Mile**
**Higher**

**TX WELLS** **TXMON3000095801**

| | | | |
|---|---|---|---|
| Dateentere: | 07-NOV-06 | Ownname: | Chestnut Plaza |
| Ownstreet: | 1601 Miriam | | |
| Owncity: | Austin | Ownstate: | TX |
| Ownzip: | 78702 | County: | Travis |
| Wellstreet: | 1601 Miriam | | |
| Wellcity: | Austin | Wellzip: | 78702 |
| Own: | MM-11 | | |
| Lat dec: | 30.278054 | | |
| Long dec: | -97.710555 | | |
| Elev: | 0 | | |

| | | | |
|---|---|---|---|
| Brandmodel: | Google Earth | | |
| Gn: | 58437 | | |
| Gn1: | 58 | Gn75: | 43 |
| Gn25: | 7 | Twn: | 1 |
| Twd: | 0 | Twr: | 0 |
| Twrp: | 0 | Twrg: | 0 |
| Um: | 0 | Ue: | 1 |
| Ud: | 0 | Uin: | 0 |
| Uir: | 0 | Ug: | 0 |
| Uij: | 0 | Up: | 0 |
| Udw: | 0 | Ut: | 0 |
| Us: | 0 | Uf: | 0 |
| Pby: | 0 | Pbn: | 0 |
| Datestart: | 04-OCT-06 | Datecomp: | 04-OCT-06 |
| Dia1: | 2 | Dia1to: | 10 |
| Dia2: | Not Reported | Dia2from: | Not Reported |
| Dia2to: | Not Reported | Dia3: | Not Reported |
| Dia3from: | Not Reported | Dia3to: | Not Reported |
| Dmdriven: | 1 | Dmairrotar: | 0 |
| Dmmudrotar: | 0 | Dmbored: | 0 |
| Dmairham: | 0 | Dmcabletoo: | 0 |
| Dmjetted: | 0 | Dmhollowst: | 0 |
| Dmrevcirc: | 0 | Dmotherck: | 0 |
| Dmother: | Not Reported | Bco: | 0 |
| Bcs: | 0 | Bcg: | 0 |
| Bcgs: | Not Reported | Bcu: | 0 |
| Bcoc: | 1 | Bcot: | Plugged |
| Gpf: | Not Reported | Gpt: | Not Reported |
| Cemfrom1: | 0 | Cemto1: | 2 |
| Nosacks1: | 1/8 Concrete | Cemfrom2: | 2 |
| Cemto2: | 10 | Nosacks2: | 1/2 Bentonite |
| Cemfrom3: | Not Reported | Cemto3: | Not Reported |
| Nosacks3: | Not Reported | Cementmeth: | Hand Mixed |
| Cementby: | Vortex Drilling Inc. | Ds: | Not Reported |
| Dpl: | Not Reported | Dsv: | Not Reported |
| Appvar: | Not Reported | Scs: | 0 |
| Scsv: | 0 | Scp: | 0 |
| Sca: | 1 | Watlev: | Not Reported |
| Watlevdate: | Not Reported | Artflow: | Not Reported |
| Wellplug48: | 0 | Tpturbine: | 0 |
| Tpjet: | 0 | Tpsubmersi: | 0 |
| Tpcylinder: | 0 | Tpotherck: | 0 |
| Tpother: | Not Reported | Pumpbowlde: | Not Reported |
| Wtpump: | 0 | Wtbailer: | 0 |
| Wtjetted: | 0 | Wtestimate: | 0 |
| Welltestyi: | Not Reported | Welltestdr: | Not Reported |
| Welltesthr: | Not Reported | Watqualund: | 0 |
| Watqualu 1: | 0 | Watertype: | Not Reported |
| Stratdepth: | Not Reported | Chemanaly: | 0 |
| Chemanaln: | 0 | Undnatural: | 0 |
| Untype: | Not Reported | Undhydro: | 0 |
| Undhaz: | 0 | Undotherck: | 0 |
| Undother: | Not Reported | | |
| Undcertify: | 0 | Compname: | Vortex Drilling Inc. |
| Drllicno: | 54776 | | |
| Compstreet: | 4412 Bluemel Road | Compcity: | San Antonio |
| Compstate: | TX | Compzip: | 78240 |
| Drillernam: | Robert Joiner | Traineenam: | Not Reported |
| Tnum: | Not Reported | | |
| Comments: | Not Reported | | |

| | | | |
|---|---|---|---|
| Confidenti: | 0 | Letterrecv: | Not Reported |
| Deleted: | 0 | Insdate: | Not Reported |
| Site id: | TXMON3000095801 | | |
| Latitude: | 30.278054 | | |
| Longitude: | -97.710555 | | |

---

**AR546**
**NW**
**1/2 - 1 Mile**
**Higher**

**TX WELLS** **TXMON3000095799**

| | | | |
|---|---|---|---|
| Dateentere: | 07-NOV-06 | Ownname: | Chestnut Plaza |
| Ownstreet: | 1601 Miriam | | |
| Owncity: | Austin | Ownstate: | TX |
| Ownzip: | 78702 | County: | Travis |
| Wellstreet: | 1601 Miriam | | |
| Wellcity: | Austin | Wellzip: | 78702 |
| Own: | MM-10 | | |
| Lat dec: | 30.278054 | | |
| Long dec: | -97.710555 | | |
| Elev: | 0 | | |
| Brandmodel: | Google Earth | | |
| Gn: | 58437 | | |
| Gn1: | 58 | Gn75: | 43 |
| Gn25: | 7 | Twn: | 1 |
| Twd: | 0 | Twr: | 0 |
| Twrp: | 0 | Twrg: | 0 |
| Um: | 0 | Ue: | 1 |
| Ud: | 0 | Uin: | 0 |
| Uir: | 0 | Ug: | 0 |
| Uij: | 0 | Up: | 0 |
| Udw: | 0 | Ut: | 0 |
| Us: | 0 | Uf: | 0 |
| Pby: | 0 | Pbn: | 0 |
| Datestart: | 04-OCT-06 | Datecomp: | 04-OCT-06 |
| Dia1: | 2 | Dia1to: | 10 |
| Dia2: | Not Reported | Dia2from: | Not Reported |
| Dia2to: | Not Reported | Dia3: | Not Reported |
| Dia3from: | Not Reported | Dia3to: | Not Reported |
| Dmdriven: | 1 | Dmairrotar: | 0 |
| Dmmudrotar: | 0 | Dmbored: | 0 |
| Dmairham: | 0 | Dmcabletoo: | 0 |
| Dmjetted: | 0 | Dmhollowst: | 0 |
| Dmrevcirc: | 0 | Dmotherck: | 0 |
| Dmother: | Not Reported | Bco: | 0 |
| Bcs: | 0 | Bcg: | 0 |
| Bcgs: | Not Reported | Bcu: | 0 |
| Bcoc: | 1 | Bcot: | Plugged |
| Gpf: | Not Reported | Gpt: | Not Reported |
| Cemfrom1: | 0 | Cemto1: | 2 |
| Nosacks1: | 1/8 Concrete | Cemfrom2: | 2 |
| Cemto2: | 10 | Nosacks2: | 1/2 Bentonite |
| Cemfrom3: | Not Reported | Cemto3: | Not Reported |
| Nosacks3: | Not Reported | Cementmeth: | Hand Mixed |
| Cementby: | Vortex Drilling Inc. | Ds: | Not Reported |
| Dpl: | Not Reported | Dsv: | Not Reported |
| Appvar: | Not Reported | Scs: | 0 |
| Scsv: | 0 | Scp: | 0 |
| Sca: | 1 | Watlev: | Not Reported |
| Watlevdate: | Not Reported | Artflow: | Not Reported |
| Wellplug48: | 0 | Tpturbine: | 0 |

| | | | |
|---|---|---|---|
| Tpjet: | 0 | Tpsubmersi: | 0 |
| Tpcylinder: | 0 | Tpotherck: | 0 |
| Tpother: | Not Reported | Pumpbowlde: | Not Reported |
| Wtpump: | 0 | Wtbailer: | 0 |
| Wtjetted: | 0 | Wtestimate: | 0 |
| Welltestyi: | Not Reported | Welltestdr: | Not Reported |
| Welltesthr: | Not Reported | Watqualund: | 0 |
| Watqualu 1: | 0 | Watertype: | Not Reported |
| Stratdepth: | Not Reported | Chemanaly: | 0 |
| Chemanaln: | 0 | Undnatural: | 0 |
| Untype: | Not Reported | Undhydro: | 0 |
| Undhaz: | 0 | Undotherck: | 0 |
| Undother: | Not Reported | | |
| Undcertify: | 0 | Compname: | Vortex Drilling Inc. |
| Drllicno: | 54776 | | |
| Compstreet: | 4412 Bluemel Road | Compcity: | San Antonio |
| Compstate: | TX | Compzip: | 78240 |
| Drillernam: | Robert Joiner | Traineenam: | Not Reported |
| Tnum: | Not Reported | | |
| Comments: | Not Reported | | |
| Confidenti: | 0 | Letterrecv: | Not Reported |
| Deleted: | 0 | Insdate: | Not Reported |
| Site id: | TXMON3000095799 | | |
| Latitude: | 30.278054 | | |
| Longitude: | -97.710555 | | |

---

**AR547**
**NW**
**1/2 - 1 Mile**
**Higher**

**TX WELLS** **TXMON3000095805**

| | | | |
|---|---|---|---|
| Dateentere: | 07-NOV-06 | Ownname: | Chestnut Plaza |
| Ownstreet: | 1601 Miriam | | |
| Owncity: | Austin | Ownstate: | TX |
| Ownzip: | 78702 | County: | Travis |
| Wellstreet: | 1601 Miriam | | |
| Wellcity: | Austin | Wellzip: | 78702 |
| Own: | MM-13 | | |
| Lat dec: | 30.278054 | | |
| Long dec: | -97.710555 | | |
| Elev: | 0 | | |
| Brandmodel: | Google Earth | | |
| Gn: | 58437 | | |
| Gn1: | 58 | Gn75: | 43 |
| Gn25: | 7 | Twn: | 1 |
| Twd: | 0 | Twr: | 0 |
| Twrp: | 0 | Twrg: | 0 |
| Um: | 0 | Ue: | 1 |
| Ud: | 0 | Uin: | 0 |
| Uir: | 0 | Ug: | 0 |
| Uij: | 0 | Up: | 0 |
| Udw: | 0 | Ut: | 0 |
| Us: | 0 | Uf: | 0 |
| Pby: | 0 | Pbn: | 0 |
| Datestart: | 04-OCT-06 | Datecomp: | 04-OCT-06 |
| Dia1: | 2 | Dia1to: | 10 |
| Dia2: | Not Reported | Dia2from: | Not Reported |
| Dia2to: | Not Reported | Dia3: | Not Reported |
| Dia3from: | Not Reported | Dia3to: | Not Reported |
| Dmdriven: | 1 | Dmairrotar: | 0 |
| Dmmudrotar: | 0 | Dmbored: | 0 |

| | | | |
|---|---|---|---|
| Dmairham: | 0 | Dmcabletoo: | 0 |
| Dmjetted: | 0 | Dmhollowst: | 0 |
| Dmrevcirc: | 0 | Dmotherck: | 0 |
| Dmother: | Not Reported | Bco: | 0 |
| Bcs: | 0 | Bcg: | 0 |
| Bcgs: | Not Reported | Bcu: | 0 |
| Bcoc: | 1 | Bcot: | Plugged |
| Gpf: | Not Reported | Gpt: | Not Reported |
| Cemfrom1: | 0 | Cemto1: | 2 |
| Nosacks1: | 1/8 Concrete | Cemfrom2: | 2 |
| Cemto2: | 10 | Nosacks2: | 1/2 Bentonite |
| Cemfrom3: | Not Reported | Cemto3: | Not Reported |
| Nosacks3: | Not Reported | Cementmeth: | Hand Mixed |
| Cementby: | Vortex Drilling Inc. | Ds: | Not Reported |
| Dpl: | Not Reported | Dsv: | Not Reported |
| Appvar: | Not Reported | Scs: | 0 |
| Scsv: | 0 | Scp: | 0 |
| Sca: | 1 | Watlev: | Not Reported |
| Watlevdate: | Not Reported | Artflow: | Not Reported |
| Wellplug48: | 0 | Tpturbine: | 0 |
| Tpjet: | 0 | Tpsubmersi: | 0 |
| Tpcylinder: | 0 | Tpotherck: | 0 |
| Tpother: | Not Reported | Pumpbowlde: | Not Reported |
| Wtpump: | 0 | Wtbailer: | 0 |
| Wtjetted: | 0 | Wtestimate: | 0 |
| Welltestyi: | Not Reported | Welltestdr: | Not Reported |
| Welltesthr: | Not Reported | Watqualund: | 0 |
| Watqualu 1: | 0 | Watertype: | Not Reported |
| Stratdepth: | Not Reported | Chemanaly: | 0 |
| Chemanaln: | 0 | Undnatural: | 0 |
| Untype: | Not Reported | Undhydro: | 0 |
| Undhaz: | 0 | Undotherck: | 0 |
| Undother: | Not Reported | | |
| Undcertify: | 0 | Compname: | Vortex Drilling Inc. |
| Drllicno: | 54776 | | |
| Compstreet: | 4412 Bluemel Road | Compcity: | San Antonio |
| Compstate: | TX | Compzip: | 78240 |
| Drillernam: | Robert Joiner | Traineenam: | Not Reported |
| Tnum: | Not Reported | | |
| Comments: | Not Reported | | |
| Confidenti: | 0 | Letterrecv: | Not Reported |
| Deleted: | 0 | Insdate: | Not Reported |
| Site id: | TXMON3000095805 | | |
| Latitude: | 30.278054 | | |
| Longitude: | -97.710555 | | |

---

**AR548**
**NW**
**1/2 - 1 Mile**
**Higher**

**TX WELLS** **TXMON3000095804**

| | | | |
|---|---|---|---|
| Dateentere: | 07-NOV-06 | Ownname: | Chestnut Plaza |
| Ownstreet: | 1601 Miriam | | |
| Owncity: | Austin | Ownstate: | TX |
| Ownzip: | 78702 | County: | Travis |
| Wellstreet: | 1601 Miriam | | |
| Wellcity: | Austin | Wellzip: | 78702 |
| Own: | MM-12 | | |
| Lat dec: | 30.278054 | | |
| Long dec: | -97.710555 | | |
| Elev: | 0 | | |

| | | | |
|---|---|---|---|
| Brandmodel: | Google Earth | | |
| Gn: | 58437 | | |
| Gn1: | 58 | Gn75: | 43 |
| Gn25: | 7 | Twn: | 1 |
| Twd: | 0 | Twr: | 0 |
| Twrp: | 0 | Twrg: | 0 |
| Um: | 0 | Ue: | 1 |
| Ud: | 0 | Uin: | 0 |
| Uir: | 0 | Ug: | 0 |
| Uij: | 0 | Up: | 0 |
| Udw: | 0 | Ut: | 0 |
| Us: | 0 | Uf: | 0 |
| Pby: | 0 | Pbn: | 0 |
| Datestart: | 04-OCT-06 | Datecomp: | 04-OCT-06 |
| Dia1: | 2 | Dia1to: | 10 |
| Dia2: | Not Reported | Dia2from: | Not Reported |
| Dia2to: | Not Reported | Dia3: | Not Reported |
| Dia3from: | Not Reported | Dia3to: | Not Reported |
| Dmdriven: | 1 | Dmairrotar: | 0 |
| Dmmudrotar: | 0 | Dmbored: | 0 |
| Dmairham: | 0 | Dmcabletoo: | 0 |
| Dmjetted: | 0 | Dmhollowst: | 0 |
| Dmrevcirc: | 0 | Dmotherck: | 0 |
| Dmother: | Not Reported | Bco: | 0 |
| Bcs: | 0 | Bcg: | 0 |
| Bcgs: | Not Reported | Bcu: | 0 |
| Bcoc: | 1 | Bcot: | Plugged |
| Gpf: | Not Reported | Gpt: | Not Reported |
| Cemfrom1: | 0 | Cemto1: | 2 |
| Nosacks1: | 1/8 Concrete | Cemfrom2: | 2 |
| Cemto2: | 10 | Nosacks2: | 1/2 Bentonite |
| Cemfrom3: | Not Reported | Cemto3: | Not Reported |
| Nosacks3: | Not Reported | Cementmeth: | Hand Mixed |
| Cementby: | Vortex Drilling Inc. | Ds: | Not Reported |
| Dpl: | Not Reported | Dsv: | Not Reported |
| Appvar: | Not Reported | Scs: | 0 |
| Scsv: | 0 | Scp: | 0 |
| Sca: | 1 | Watlev: | Not Reported |
| Watlevdate: | Not Reported | Artflow: | Not Reported |
| Wellplug48: | 0 | Tpturbine: | 0 |
| Tpjet: | 0 | Tpsubmersi: | 0 |
| Tpcylinder: | 0 | Tpotherck: | 0 |
| Tpother: | Not Reported | Pumpbowlde: | Not Reported |
| Wtpump: | 0 | Wtbailer: | 0 |
| Wtjetted: | 0 | Wtestimate: | 0 |
| Welltestyi: | Not Reported | Welltestdr: | Not Reported |
| Welltesthr: | Not Reported | Watqualund: | 0 |
| Watqualu 1: | 0 | Watertype: | Not Reported |
| Stratdepth: | Not Reported | Chemanaly: | 0 |
| Chemanaln: | 0 | Undnatural: | 0 |
| Untype: | Not Reported | Undhydro: | 0 |
| Undhaz: | 0 | Undotherck: | 0 |
| Undother: | Not Reported | | |
| Undcertify: | 0 | Compname: | Vortex Drilling Inc. |
| Drllicno: | 54776 | | |
| Compstreet: | 4412 Bluemel Road | Compcity: | San Antonio |
| Compstate: | TX | Compzip: | 78240 |
| Drillernam: | Robert Joiner | Traineenam: | Not Reported |
| Tnum: | Not Reported | | |
| Comments: | Not Reported | | |

| | | | |
|---|---|---|---|
| Confidenti: | 0 | Letterrecv: | Not Reported |
| Deleted: | 0 | Insdate: | Not Reported |
| Site id: | TXMON3000095804 | | |
| Latitude: | 30.278054 | | |
| Longitude: | -97.710555 | | |

---

**AR549**
**NW**
**1/2 - 1 Mile**
**Higher**

**TX WELLS** **TXDOL2000153116**

| | | | |
|---|---|---|---|
| Fid: | 153115 | Rec id: | 153110 |
| Edr site i: | 97237 | Owner: | Chestnut Plaza |
| Ownerwell: | MM-12 | | |
| Address: | 1601 Miriam | <br>Austin | ,TX78702 |
| Grid: | 58-43-7 | | |
| Waddress: | 1601 Miriam | <br>Austin | ,TX78702 |
| Lat : | 30° 16 41N | Wcounty: | Travis |
| Long : | 097° 42 38 W | Elevation: | No Data |
| Gpsused: | Google Earth | Typeofwork: | New Well |
| Propuse: | Environmental Soil Boring | Sdate: | Not Reported |
| Completedd: | Not Reported | | |
| Diameter: | 2 in From Surface To 10 ft | | |
| Dmethod: | Driven | | |
| Bcompletio: | Not Reported | | |
| Packedfrom: | Not Reported | | |
| Packsize: | Not Reported | | |
| Finterval: | From 0 ft to 2 ft with 1/8 Concrete (#sacks and material) | | |
| Sinterval: | From 2 ft to 10 ft with 1/2 Bentonite (#sacks and material) | | |
| Tinterval: | No Data | | |
| Usedmethod: | Hand Mixed | Cementedby: | Vortex Drilling Inc. |
| Contaminat: | No Data | Propertyli: | No Data |
| Verrimetho: | No Data | Variance: | No Data |
| Surface: | Alternative Procedure Used | Staticleve: | No Data |
| Flow: | No Data | | |
| Packers: | N/A | | |
| Cementinwe: | Not Reported | Typepump: | No Data |
| Pumpbowl: | Not Reported | Welltests: | No Data |
| Yield: | Not Reported | | |
| Watertype: | No Data | Stratadept: | No Data |
| Chemicalma: | No Data | Undesirabl: | No Data |
| Companynam: | Vortex Drilling Inc. | Companyadd: | 4412 Bluemel Road |
| Ccitystate: | San Antonio , TX 78240 | Licensenum: | 54776 |
| Wsignature: | Robert Joiner | Dsignature: | No Data |
| Regnum: | No Data | | |
| Comments : | No Data | | |
| Site id: | TXDOL2000153116 | | |

---

**AR550**
**NW**
**1/2 - 1 Mile**
**Higher**

**TX WELLS** **TXDOL2000153115**

| | | | |
|---|---|---|---|
| Fid: | 153114 | Rec id: | 153109 |
| Edr site i: | 97238 | Owner: | Chestnut Plaza |
| Ownerwell: | MM-13 | | |
| Address: | 1601 Miriam <br>Austin ,TX78702 | | |
| Grid: | 58-43-7 | | |
| Waddress: | 1601 Miriam <br>Austin ,TX78702 | | |
| Lat : | 30° 16 41N | Wcounty: | Travis |
| Long : | 097° 42 38 W | Elevation: | No Data |
| Gpsused: | Google Earth | Typeofwork: | New Well |
| Propuse: | Environmental Soil Boring | Sdate: | Not Reported |
| Completedd: | Not Reported | | |
| Diameter: | 2 in From Surface To 10 ft | | |
| Dmethod: | Driven | | |
| Bcompletio: | Not Reported | | |
| Packedfrom: | Not Reported | | |
| Packsize: | Not Reported | | |
| Finterval: | From 0 ft to 2 ft with 1/8 Concrete (#sacks and material) | | |
| Sinterval: | From 2 ft to 10 ft with 1/2 Bentonite (#sacks and material) | | |
| Tinterval: | No Data | | |
| Usedmethod: | Hand Mixed | Cementedby: | Vortex Drilling Inc. |
| Contaminat: | No Data | Propertyli: | No Data |
| Verrimetho: | No Data | Variance: | No Data |
| Surface: | Alternative Procedure Used | Staticleve: | No Data |
| Flow: | No Data | | |
| Packers: | N/A | | |
| Cementinwe: | Not Reported | Typepump: | No Data |
| Pumpbowl: | Not Reported | Welltests: | No Data |
| Yield: | Not Reported | | |
| Watertype: | No Data | Stratadept: | No Data |
| Chemicalma: | No Data | Undesirabl: | No Data |
| Companynam: | Vortex Drilling Inc. | Companyadd: | 4412 Bluemel Road |
| Ccitystate: | San Antonio , TX 78240 | Licensenum: | 54776 |
| Wsignature: | Robert Joiner | Dsignature: | No Data |
| Regnum: | No Data | | |
| Comments : | No Data | | |
| Site id: | TXDOL2000153115 | | |

---

**AR551**
**NW**
**1/2 - 1 Mile**
**Higher**

**TX WELLS** **TXDOL2000153118**

| | | | |
|---|---|---|---|
| Fid: | 153117 | Rec id: | 153112 |
| Edr site i: | 97232 | Owner: | Chestnut Plaza |
| Ownerwell: | MM-10 | | |
| Address: | 1601 Miriam <br>Austin ,TX78702 | | |
| Grid: | 58-43-7 | | |
| Waddress: | 1601 Miriam <br>Austin ,TX78702 | | |
| Lat : | 30° 16 41N | Wcounty: | Travis |
| Long : | 097° 42 38 W | Elevation: | No Data |
| Gpsused: | Google Earth | Typeofwork: | New Well |
| Propuse: | Environmental Soil Boring | Sdate: | Not Reported |
| Completedd: | Not Reported | | |
| Diameter: | 2 in From Surface To 10 ft | | |
| Dmethod: | Driven | | |
| Bcompletio: | Not Reported | | |
| Packedfrom: | Not Reported | | |
| Packsize: | Not Reported | | |
| Finterval: | From 0 ft to 2 ft with 1/8 Concrete (#sacks and material) | | |
| Sinterval: | From 2 ft to 10 ft with 1/2 Bentonite (#sacks and material) | | |
| Tinterval: | No Data | | |
| Usedmethod: | Hand Mixed | Cementedby: | Vortex Drilling Inc. |

| | | | |
|---|---|---|---|
| Contaminat: | No Data | Propertyli: | No Data |
| Verrimetho: | No Data | Variance: | No Data |
| Surface: | Alternative Procedure Used | Staticleve: | No Data |
| Flow: | No Data | | |
| Packers: | N/A | | |
| Cementinwe: | Not Reported | Typepump: | No Data |
| Pumpbowl: | Not Reported | Welltests: | No Data |
| Yield: | Not Reported | | |
| Watertype: | No Data | Stratadept: | No Data |
| Chemicalma: | No Data | Undesirabl: | No Data |
| Companynam: | Vortex Drilling Inc. | Companyadd: | 4412 Bluemel Road |
| Ccitystate: | San Antonio , TX 78240 | Licensenum: | 54776 |
| Wsignature: | Robert Joiner | Dsignature: | No Data |
| Regnum: | No Data | | |
| Comments : | No Data | | |
| Site id: | TXDOL2000153118 | | |

---

**AR552**
**NW**
**1/2 - 1 Mile**
**Higher**

**TX WELLS** **TXDOL2000153117**

| | | | |
|---|---|---|---|
| Fid: | 153116 | Rec id: | 153111 |
| Edr site i: | 97234 | Owner: | Chestnut Plaza |
| Ownerwell: | MM-11 | | |
| Address: | 1601 Miriam <br>Austin ,TX78702 | | |
| Grid: | 58-43-7 | | |
| Waddress: | 1601 Miriam <br>Austin ,TX78702 | | |
| Lat : | 30° 16 41N | Wcounty: | Travis |
| Long : | 097° 42 38 W | Elevation: | No Data |
| Gpsused: | Google Earth | Typeofwork: | New Well |
| Propuse: | Environmental Soil Boring | Sdate: | Not Reported |
| Completedd: | Not Reported | | |
| Diameter: | 2 in From Surface To 10 ft | | |
| Dmethod: | Driven | | |
| Bcompletio: | Not Reported | | |
| Packedfrom: | Not Reported | | |
| Packsize: | Not Reported | | |
| Finterval: | From 0 ft to 2 ft with 1/8 Concrete (#sacks and material) | | |
| Sinterval: | From 2 ft to 10 ft with 1/2 Bentonite (#sacks and material) | | |
| Tinterval: | No Data | | |
| Usedmethod: | Hand Mixed | Cementedby: | Vortex Drilling Inc. |
| Contaminat: | No Data | Propertyli: | No Data |
| Verrimetho: | No Data | Variance: | No Data |
| Surface: | Alternative Procedure Used | Staticleve: | No Data |
| Flow: | No Data | | |
| Packers: | N/A | | |
| Cementinwe: | Not Reported | Typepump: | No Data |
| Pumpbowl: | Not Reported | Welltests: | No Data |
| Yield: | Not Reported | | |
| Watertype: | No Data | Stratadept: | No Data |
| Chemicalma: | No Data | Undesirabl: | No Data |
| Companynam: | Vortex Drilling Inc. | Companyadd: | 4412 Bluemel Road |
| Ccitystate: | San Antonio , TX 78240 | Licensenum: | 54776 |
| Wsignature: | Robert Joiner | Dsignature: | No Data |
| Regnum: | No Data | | |
| Comments : | No Data | | |
| Site id: | TXDOL2000153117 | | |

| Map ID<br>Direction<br>Distance<br>Elevation | Database | EDR ID Number |
|---|---|---|
| **AR553**<br>**NW**<br>**1/2 - 1 Mile**<br>**Higher** | **TX WELLS** | **TXDOL2000153108** |

| | | | |
|---|---|---|---|
| Fid: | 153107 | Rec id: | 153106 |
| Edr site i: | 97243 | Owner: | Chestnut Plaza |
| Ownerwell: | MM-16 | | |
| Address: | 1601 Miriam | | <br>Austin ,TX78702 |
| Grid: | 58-43-7 | | |
| Waddress: | 1601 Miriam | | <br>Austin ,TX78702 |
| Lat : | 30° 16 41N | Wcounty: | Travis |
| Long : | 097° 42 38 W | Elevation: | No Data |
| Gpsused: | Google Earth | Typeofwork: | New Well |
| Propuse: | Environmental Soil Boring | Sdate: | Not Reported |
| Completedd: | Not Reported | | |
| Diameter: | 2 in From Surface To 10 ft | | |
| Dmethod: | Driven | | |
| Bcompletio: | Not Reported | | |
| Packedfrom: | Not Reported | | |
| Packsize: | Not Reported | | |
| Finterval: | From 0 ft to 2 ft with 1/8 Concrete (#sacks and material) | | |
| Sinterval: | From 2 ft to 10 ft with 1/2 Bentonite (#sacks and material) | | |
| Tinterval: | No Data | | |
| Usedmethod: | Hand Mixed | Cementedby: | Vortex Drilling Inc. |
| Contaminat: | No Data | Propertyli: | No Data |
| Verrimetho: | No Data | Variance: | No Data |
| Surface: | Alternative Procedure Used | Staticleve: | No Data |
| Flow: | No Data | | |
| Packers: | N/A | | |
| Cementinwe: | Not Reported | Typepump: | No Data |
| Pumpbowl: | Not Reported | Welltests: | No Data |
| Yield: | Not Reported | | |
| Watertype: | No Data | Stratadept: | No Data |
| Chemicalma: | No Data | Undesirabl: | No Data |
| Companynam: | Vortex Drilling Inc. | Companyadd: | 4412 Bluemel Road |
| Ccitystate: | San Antonio , TX 78240 | Licensenum: | 54776 |
| Wsignature: | Robert Joiner | Dsignature: | No Data |
| Regnum: | No Data | | |
| Comments : | No Data | | |
| Site id: | TXDOL2000153108 | | |

| | | |
|---|---|---|
| **AR554**<br>**NW**<br>**1/2 - 1 Mile**<br>**Higher** | **TX WELLS** | **TXDOL2000153107** |

| | | | |
|---|---|---|---|
| Fid: | 153106 | Rec id: | 153105 |
| Edr site i: | 97244 | Owner: | Chestnut Plaza |
| Ownerwell: | MM-17 | | |
| Address: | 1601 Miriam | | <br>Austin ,TX78702 |
| Grid: | 58-43-7 | | |
| Waddress: | 1601 Miriam | | <br>Austin ,TX78702 |
| Lat : | 30° 16 41N | Wcounty: | Travis |
| Long : | 097° 42 38 W | Elevation: | No Data |
| Gpsused: | Google Earth | Typeofwork: | New Well |
| Propuse: | Environmental Soil Boring | Sdate: | Not Reported |

| | | | |
|---|---|---|---|
| Completedd: | Not Reported | | |
| Diameter: | 2 in From Surface To 10 ft | | |
| Dmethod: | Driven | | |
| Bcompletio: | Not Reported | | |
| Packedfrom: | Not Reported | | |
| Packsize: | Not Reported | | |
| Finterval: | From 0 ft to 2 ft with 1/8 Concrete (#sacks and material) | | |
| Sinterval: | From 2 ft to 10 ft with 1/2 Bentonite (#sacks and material) | | |
| Tinterval: | No Data | | |
| Usedmethod: | Hand Mixed | Cementedby: | Vortex Drilling Inc. |
| Contaminat: | No Data | Propertyli: | No Data |
| Verrimetho: | No Data | Variance: | No Data |
| Surface: | Alternative Procedure Used | Staticleve: | No Data |
| Flow: | No Data | | |
| Packers: | N/A | | |
| Cementinwe: | Not Reported | Typepump: | No Data |
| Pumpbowl: | Not Reported | Welltests: | No Data |
| Yield: | Not Reported | | |
| Watertype: | No Data | Stratadept: | No Data |
| Chemicalma: | No Data | Undesirabl: | No Data |
| Companynam: | Vortex Drilling Inc. | Companyadd: | 4412 Bluemel Road |
| Ccitystate: | San Antonio , TX 78240 | Licensenum: | 54776 |
| Wsignature: | Robert Joiner | Dsignature: | No Data |
| Regnum: | No Data | | |
| Comments : | No Data | | |
| Site id: | TXDOL2000153107 | | |

---

**AR555**
**NW**
**1/2 - 1 Mile**
**Higher**

**TX WELLS** **TXDOL2000153110**

| | | | |
|---|---|---|---|
| Fid: | 153109 | Rec id: | 153108 |
| Edr site i: | 97239 | Owner: | Chestnut Plaza |
| Ownerwell: | MM-14 | | |
| Address: | 1601 Miriam | <br>Austin ,TX78702 | |
| Grid: | 58-43-7 | | |
| Waddress: | 1601 Miriam | <br>Austin ,TX78702 | |
| Lat : | 30° 16 41N | Wcounty: | Travis |
| Long : | 097° 42 38 W | Elevation: | No Data |
| Gpsused: | Google Earth | Typeofwork: | New Well |
| Propuse: | Environmental Soil Boring | Sdate: | Not Reported |
| Completedd: | Not Reported | | |
| Diameter: | 2 in From Surface To 10 ft | | |
| Dmethod: | Driven | | |
| Bcompletio: | Not Reported | | |
| Packedfrom: | Not Reported | | |
| Packsize: | Not Reported | | |
| Finterval: | From 0 ft to 2 ft with 1/8 Concrete (#sacks and material) | | |
| Sinterval: | From 2 ft to 10 ft with 1/2 Bentonite (#sacks and material) | | |
| Tinterval: | No Data | | |
| Usedmethod: | Hand Mixed | Cementedby: | Vortex Drilling Inc. |
| Contaminat: | No Data | Propertyli: | No Data |
| Verrimetho: | No Data | Variance: | No Data |
| Surface: | Alternative Procedure Used | Staticleve: | No Data |
| Flow: | No Data | | |
| Packers: | N/A | | |
| Cementinwe: | Not Reported | Typepump: | No Data |
| Pumpbowl: | Not Reported | Welltests: | No Data |
| Yield: | Not Reported | | |
| Watertype: | No Data | Stratadept: | No Data |
| Chemicalma: | No Data | Undesirabl: | No Data |

| | | | |
|---|---|---|---|
| Companynam: | Vortex Drilling Inc. | Companyadd: | 4412 Bluemel Road |
| Ccitystate: | San Antonio , TX 78240 | Licensenum: | 54776 |
| Wsignature: | Robert Joiner | Dsignature: | No Data |
| Regnum: | No Data | | |
| Comments : | No Data | | |
| Site id: | TXDOL2000153110 | | |

---

**AR556**
**NW**
**1/2 - 1 Mile**
**Higher**

**TX WELLS** **TXDOL2000153109**

| | | | |
|---|---|---|---|
| Fid: | 153108 | Rec id: | 153107 |
| Edr site i: | 97241 | Owner: | Chestnut Plaza |
| Ownerwell: | MM-15 | | |
| Address: | 1601 Miriam | | <br>Austin ,TX78702 |
| Grid: | 58-43-7 | | |
| Waddress: | 1601 Miriam | | <br>Austin ,TX78702 |
| Lat : | 30° 16 41N | Wcounty: | Travis |
| Long : | 097° 42 38 W | Elevation: | No Data |
| Gpsused: | Google Earth | Typeofwork: | New Well |
| Propuse: | Environmental Soil Boring | Sdate: | Not Reported |
| Completedd: | Not Reported | | |
| Diameter: | 2 in From Surface To 10 ft | | |
| Dmethod: | Driven | | |
| Bcompletio: | Not Reported | | |
| Packedfrom: | Not Reported | | |
| Packsize: | Not Reported | | |
| Finterval: | From 0 ft to 2 ft with 1/8 Concrete (#sacks and material) | | |
| Sinterval: | From 2 ft to 10 ft with 1/2 Bentonite (#sacks and material) | | |
| Tinterval: | No Data | | |
| Usedmethod: | Hand Mixed | Cementedby: | Vortex Drilling Inc. |
| Contaminat: | No Data | Propertyli: | No Data |
| Verrimetho: | No Data | Variance: | No Data |
| Surface: | Alternative Procedure Used | Staticleve: | No Data |
| Flow: | No Data | | |
| Packers: | N/A | | |
| Cementinwe: | Not Reported | Typepump: | No Data |
| Pumpbowl: | Not Reported | Welltests: | No Data |
| Yield: | Not Reported | | |
| Watertype: | No Data | Stratadept: | No Data |
| Chemicalma: | No Data | Undesirabl: | No Data |
| Companynam: | Vortex Drilling Inc. | Companyadd: | 4412 Bluemel Road |
| Ccitystate: | San Antonio , TX 78240 | Licensenum: | 54776 |
| Wsignature: | Robert Joiner | Dsignature: | No Data |
| Regnum: | No Data | | |
| Comments : | No Data | | |
| Site id: | TXDOL2000153109 | | |

---

**AR557**
**NW**
**1/2 - 1 Mile**
**Higher**

**TX WELLS** **TXDOL2000153119**

| | | | |
|---|---|---|---|
| Fid: | 153118 | Rec id: | 153113 |
| Edr site i: | 97230 | Owner: | Chestnut Plaza |
| Ownerwell: | MM-9 | | |
| Address: | 1601 Miriam | <br>Austin | ,TX78702 |
| Grid: | 58-43-7 | | |
| Waddress: | 1601 Miriam | <br>Austin | ,TX78702 |
| Lat : | 30° 16 41N | Wcounty: | Travis |
| Long : | 097° 42 38 W | Elevation: | No Data |
| Gpsused: | Google Earth | Typeofwork: | New Well |
| Propuse: | Environmental Soil Boring | Sdate: | Not Reported |
| Completedd: | Not Reported | | |
| Diameter: | 2 in From Surface To 10 ft | | |
| Dmethod: | Driven | | |
| Bcompletio: | Not Reported | | |
| Packedfrom: | Not Reported | | |
| Packsize: | Not Reported | | |
| Finterval: | From 0 ft to 2 ft with 1/8 Concrete (#sacks and material) | | |
| Sinterval: | From 2 ft to 10 ft with 1/2 Bentonite (#sacks and material) | | |
| Tinterval: | No Data | | |
| Usedmethod: | Hand Mixed | Cementedby: | Vortex Drilling Inc. |
| Contaminat: | No Data | Propertyli: | No Data |
| Verrimetho: | No Data | Variance: | No Data |
| Surface: | Alternative Procedure Used | Staticleve: | No Data |
| Flow: | No Data | | |
| Packers: | N/A | | |
| Cementinwe: | Not Reported | Typepump: | No Data |
| Pumpbowl: | Not Reported | Welltests: | No Data |
| Yield: | Not Reported | | |
| Watertype: | No Data | Stratadept: | No Data |
| Chemicalma: | No Data | Undesirabl: | No Data |
| Companynam: | Vortex Drilling Inc. | Companyadd: | 4412 Bluemel Road |
| Ccitystate: | San Antonio , TX 78240 | Licensenum: | 54776 |
| Wsignature: | Robert Joiner | Dsignature: | No Data |
| Regnum: | No Data | | |
| Comments : | No Data | | |
| Site id: | TXDOL2000153119 | | |

---

**AR558**
**NW**
**1/2 - 1 Mile**
**Higher**

**TX WELLS** **TXDOL2000153125**

| | | | |
|---|---|---|---|
| Fid: | 153124 | Rec id: | 153119 |
| Edr site i: | 97219 | Owner: | Chestnut Plaza |
| Ownerwell: | MM-3 | | |
| Address: | 1601 Miriam | <br>Austin | ,TX78702 |
| Grid: | 58-43-7 | | |
| Waddress: | 1601 Miriam | <br>Austin | ,TX78702 |
| Lat : | 30° 16 41N | Wcounty: | Travis |
| Long : | 097° 42 38 W | Elevation: | No Data |
| Gpsused: | Google Earth | Typeofwork: | New Well |
| Propuse: | Environmental Soil Boring | Sdate: | Not Reported |
| Completedd: | Not Reported | | |
| Diameter: | 2 in From Surface To 10 ft | | |
| Dmethod: | Driven | | |
| Bcompletio: | Not Reported | | |
| Packedfrom: | Not Reported | | |
| Packsize: | Not Reported | | |
| Finterval: | From 0 ft to 2 ft with 1/8 Concrete (#sacks and material) | | |
| Sinterval: | From 2 ft to 10 ft with 1/2 Bentonite (#sacks and material) | | |
| Tinterval: | No Data | | |
| Usedmethod: | Hand Mixed | Cementedby: | Vortex Drilling Inc. |

| | | | |
|---|---|---|---|
| Contaminat: | No Data | Propertyli: | No Data |
| Verrimetho: | No Data | Variance: | No Data |
| Surface: | Alternative Procedure Used | Staticleve: | No Data |
| Flow: | No Data | | |
| Packers: | N/A | | |
| Cementinwe: | Not Reported | Typepump: | No Data |
| Pumpbowl: | Not Reported | Welltests: | No Data |
| Yield: | Not Reported | | |
| Watertype: | No Data | Stratadept: | No Data |
| Chemicalma: | No Data | Undesirabl: | No Data |
| Companynam: | Vortex Drilling Inc. | Companyadd: | 4412 Bluemel Road |
| Ccitystate: | San Antonio , TX 78240 | Licensenum: | 54776 |
| Wsignature: | Robert Joiner | Dsignature: | No Data |
| Regnum: | No Data | | |
| Comments : | No Data | | |
| Site id: | TXDOL2000153125 | | |

---

**AR559**
**NW**
**1/2 - 1 Mile**
**Higher**

**TX WELLS** **TXDOL2000153124**

| | | | |
|---|---|---|---|
| Fid: | 153123 | Rec id: | 153118 |
| Edr site i: | 97221 | Owner: | Chestnut Plaza |
| Ownerwell: | MM-4 | | |
| Address: | 1601 Miriam <br>Austin ,TX78702 | | |
| Grid: | 58-43-7 | | |
| Waddress: | 1601 Miriam <br>Austin ,TX78702 | | |
| Lat : | 30° 16 41N | Wcounty: | Travis |
| Long : | 097° 42 38 W | Elevation: | No Data |
| Gpsused: | Google Earth | Typeofwork: | New Well |
| Propuse: | Environmental Soil Boring | Sdate: | Not Reported |
| Completedd: | Not Reported | | |
| Diameter: | 2 in From Surface To 10 ft | | |
| Dmethod: | Driven | | |
| Bcompletio: | Not Reported | | |
| Packedfrom: | Not Reported | | |
| Packsize: | Not Reported | | |
| Finterval: | From 0 ft to 2 ft with 1/8 Concrete (#sacks and material) | | |
| Sinterval: | From 2 ft to 10 ft with 1/2 Bentonite (#sacks and material) | | |
| Tinterval: | No Data | | |
| Usedmethod: | Hand Mixed | Cementedby: | Vortex Drilling Inc. |
| Contaminat: | No Data | Propertyli: | No Data |
| Verrimetho: | No Data | Variance: | No Data |
| Surface: | Alternative Procedure Used | Staticleve: | No Data |
| Flow: | No Data | | |
| Packers: | N/A | | |
| Cementinwe: | Not Reported | Typepump: | No Data |
| Pumpbowl: | Not Reported | Welltests: | No Data |
| Yield: | Not Reported | | |
| Watertype: | No Data | Stratadept: | No Data |
| Chemicalma: | No Data | Undesirabl: | No Data |
| Companynam: | Vortex Drilling Inc. | Companyadd: | 4412 Bluemel Road |
| Ccitystate: | San Antonio , TX 78240 | Licensenum: | 54776 |
| Wsignature: | Robert Joiner | Dsignature: | No Data |
| Regnum: | No Data | | |
| Comments : | No Data | | |
| Site id: | TXDOL2000153124 | | |

| Map ID<br>Direction<br>Distance<br>Elevation | Database | EDR ID Number |
|---|---|---|
| **AR560**<br>**NW**<br>**1/2 - 1 Mile**<br>**Higher** | **TX WELLS** | **TXDOL2000153127** |

| | | | |
|---|---|---|---|
| Fid: | 153126 | Rec id: | 153121 |
| Edr site i: | 97211 | Owner: | Chestnut Plaza |
| Ownerwell: | MM-1 | | |
| Address: | 1601 Miriam | | <br>Austin ,TX78702 |
| Grid: | 58-43-7 | | |
| Waddress: | 1601 Miriam | | <br>Austin ,TX78702 |
| Lat : | 30° 16 41N | Wcounty: | Travis |
| Long : | 097° 42 38 W | Elevation: | No Data |
| Gpsused: | Google Earth | Typeofwork: | New Well |
| Propuse: | Environmental Soil Boring | Sdate: | Not Reported |
| Completedd: | Not Reported | | |
| Diameter: | 2 in From Surface To 10 ft | | |
| Dmethod: | Driven | | |
| Bcompletio: | Not Reported | | |
| Packedfrom: | Not Reported | | |
| Packsize: | Not Reported | | |
| Finterval: | From 0 ft to 2 ft with 1/8 Concrete (#sacks and material) | | |
| Sinterval: | From 2 ft to 10 ft with 1/2 Bentonite (#sacks and material) | | |
| Tinterval: | No Data | | |
| Usedmethod: | Hand Mixed | Cementedby: | Vortex Drilling Inc. |
| Contaminat: | No Data | Propertyli: | No Data |
| Verrimetho: | No Data | Variance: | No Data |
| Surface: | Alternative Procedure Used | Staticleve: | No Data |
| Flow: | No Data | | |
| Packers: | N/A | | |
| Cementinwe: | Not Reported | Typepump: | No Data |
| Pumpbowl: | Not Reported | Welltests: | No Data |
| Yield: | Not Reported | | |
| Watertype: | No Data | Stratadept: | No Data |
| Chemicalma: | No Data | Undesirabl: | No Data |
| Companynam: | Vortex Drilling Inc. | Companyadd: | 4412 Bluemel Road |
| Ccitystate: | San Antonio , TX 78240 | Licensenum: | 54776 |
| Wsignature: | Robert Joiner | Dsignature: | No Data |
| Regnum: | No Data | | |
| Comments : | No Data | | |
| Site id: | TXDOL2000153127 | | |

| | | |
|---|---|---|
| **AR561**<br>**NW**<br>**1/2 - 1 Mile**<br>**Higher** | **TX WELLS** | **TXDOL2000153126** |

| | | | |
|---|---|---|---|
| Fid: | 153125 | Rec id: | 153120 |
| Edr site i: | 97217 | Owner: | Chestnut Plaza |
| Ownerwell: | MM-2 | | |
| Address: | 1601 Miriam | | <br>Austin ,TX78702 |
| Grid: | 58-43-7 | | |
| Waddress: | 1601 Miriam | | <br>Austin ,TX78702 |
| Lat : | 30° 16 41N | Wcounty: | Travis |
| Long : | 097° 42 38 W | Elevation: | No Data |
| Gpsused: | Google Earth | Typeofwork: | New Well |
| Propuse: | Environmental Soil Boring | Sdate: | Not Reported |

| | | | |
|---|---|---|---|
| Completedd: | Not Reported | | |
| Diameter: | 2 in From Surface To 10 ft | | |
| Dmethod: | Driven | | |
| Bcompletio: | Not Reported | | |
| Packedfrom: | Not Reported | | |
| Packsize: | Not Reported | | |
| Finterval: | From 0 ft to 2 ft with 1/8 Concrete (#sacks and material) | | |
| Sinterval: | From 2 ft to 10 ft with 1/2 Bentonite (#sacks and material) | | |
| Tinterval: | No Data | | |
| Usedmethod: | Hand Mixed | Cementedby: | Vortex Drilling Inc. |
| Contaminat: | No Data | Propertyli: | No Data |
| Verrimetho: | No Data | Variance: | No Data |
| Surface: | Alternative Procedure Used | Staticleve: | No Data |
| Flow: | No Data | | |
| Packers: | N/A | | |
| Cementinwe: | Not Reported | Typepump: | No Data |
| Pumpbowl: | Not Reported | Welltests: | No Data |
| Yield: | Not Reported | | |
| Watertype: | No Data | Stratadept: | No Data |
| Chemicalma: | No Data | Undesirabl: | No Data |
| Companynam: | Vortex Drilling Inc. | Companyadd: | 4412 Bluemel Road |
| Ccitystate: | San Antonio , TX 78240 | Licensenum: | 54776 |
| Wsignature: | Robert Joiner | Dsignature: | No Data |
| Regnum: | No Data | | |
| Comments : | No Data | | |
| Site id: | TXDOL2000153126 | | |

---

**AR562**
**NW**
**1/2 - 1 Mile**
**Higher**

**TX WELLS** **TXDOL2000153121**

| | | | |
|---|---|---|---|
| Fid: | 153120 | Rec id: | 153115 |
| Edr site i: | 97227 | Owner: | Chestnut Plaza |
| Ownerwell: | MM-7 | | |
| Address: | 1601 Miriam | <br>Austin | ,TX78702 |
| Grid: | 58-43-7 | | |
| Waddress: | 1601 Miriam | <br>Austin | ,TX78702 |
| Lat : | 30° 16 41N | Wcounty: | Travis |
| Long : | 097° 42 38 W | Elevation: | No Data |
| Gpsused: | Google Earth | Typeofwork: | New Well |
| Propuse: | Environmental Soil Boring | Sdate: | Not Reported |
| Completedd: | Not Reported | | |
| Diameter: | 2 in From Surface To 10 ft | | |
| Dmethod: | Driven | | |
| Bcompletio: | Not Reported | | |
| Packedfrom: | Not Reported | | |
| Packsize: | Not Reported | | |
| Finterval: | From 0 ft to 2 ft with 1/8 Concrete (#sacks and material) | | |
| Sinterval: | From 2 ft to 10 ft with 1/2 Bentonite (#sacks and material) | | |
| Tinterval: | No Data | | |
| Usedmethod: | Hand Mixed | Cementedby: | Vortex Drilling Inc. |
| Contaminat: | No Data | Propertyli: | No Data |
| Verrimetho: | No Data | Variance: | No Data |
| Surface: | Alternative Procedure Used | Staticleve: | No Data |
| Flow: | No Data | | |
| Packers: | N/A | | |
| Cementinwe: | Not Reported | Typepump: | No Data |
| Pumpbowl: | Not Reported | Welltests: | No Data |
| Yield: | Not Reported | | |
| Watertype: | No Data | Stratadept: | No Data |
| Chemicalma: | No Data | Undesirabl: | No Data |

| | | | |
|---|---|---|---|
| Companynam: | Vortex Drilling Inc. | Companyadd: | 4412 Bluemel Road |
| Ccitystate: | San Antonio , TX 78240 | Licensenum: | 54776 |
| Wsignature: | Robert Joiner | Dsignature: | No Data |
| Regnum: | No Data | | |
| Comments : | No Data | | |
| Site id: | TXDOL2000153121 | | |

---

**AR563**
**NW**
**1/2 - 1 Mile**
**Higher**

**TX WELLS** **TXDOL2000153120**

| | | | |
|---|---|---|---|
| Fid: | 153119 | Rec id: | 153114 |
| Edr site i: | 97229 | Owner: | Chestnut Plaza |
| Ownerwell: | MM-8 | | |
| Address: | 1601 Miriam | | <br>Austin ,TX78702 |
| Grid: | 58-43-7 | | |
| Waddress: | 1601 Miriam | | <br>Austin ,TX78702 |
| Lat : | 30° 16 41N | Wcounty: | Travis |
| Long : | 097° 42 38 W | Elevation: | No Data |
| Gpsused: | Google Earth | Typeofwork: | New Well |
| Propuse: | Environmental Soil Boring | Sdate: | Not Reported |
| Completedd: | Not Reported | | |
| Diameter: | 2 in From Surface To 10 ft | | |
| Dmethod: | Driven | | |
| Bcompletio: | Not Reported | | |
| Packedfrom: | Not Reported | | |
| Packsize: | Not Reported | | |
| Finterval: | From 0 ft to 2 ft with 1/8 Concrete (#sacks and material) | | |
| Sinterval: | From 2 ft to 10 ft with 1/2 Bentonite (#sacks and material) | | |
| Tinterval: | No Data | | |
| Usedmethod: | Hand Mixed | Cementedby: | Vortex Drilling Inc. |
| Contaminat: | No Data | Propertyli: | No Data |
| Verrimetho: | No Data | Variance: | No Data |
| Surface: | Alternative Procedure Used | Staticleve: | No Data |
| Flow: | No Data | | |
| Packers: | N/A | | |
| Cementinwe: | Not Reported | Typepump: | No Data |
| Pumpbowl: | Not Reported | Welltests: | No Data |
| Yield: | Not Reported | | |
| Watertype: | No Data | Stratadept: | No Data |
| Chemicalma: | No Data | Undesirabl: | No Data |
| Companynam: | Vortex Drilling Inc. | Companyadd: | 4412 Bluemel Road |
| Ccitystate: | San Antonio , TX 78240 | Licensenum: | 54776 |
| Wsignature: | Robert Joiner | Dsignature: | No Data |
| Regnum: | No Data | | |
| Comments : | No Data | | |
| Site id: | TXDOL2000153120 | | |

---

**AR564**
**NW**
**1/2 - 1 Mile**
**Higher**

**TX WELLS** **TXDOL2000153123**

| | | | |
|---|---|---|---|
| Fid: | 153122 | Rec id: | 153117 |
| Edr site i: | 97225 | Owner: | Chestnut Plaza |
| Ownerwell: | MM-5 | | |
| Address: | 1601 Miriam <br>Austin ,TX78702 | | |
| Grid: | 58-43-7 | | |
| Waddress: | 1601 Miriam <br>Austin ,TX78702 | | |
| Lat : | 30° 16 41N | Wcounty: | Travis |
| Long : | 097° 42 38 W | Elevation: | No Data |
| Gpsused: | Google Earth | Typeofwork: | New Well |
| Propuse: | Environmental Soil Boring | Sdate: | Not Reported |
| Completedd: | Not Reported | | |
| Diameter: | 2 in From Surface To 10 ft | | |
| Dmethod: | Driven | | |
| Bcompletio: | Not Reported | | |
| Packedfrom: | Not Reported | | |
| Packsize: | Not Reported | | |
| Finterval: | From 0 ft to 2 ft with 1/8 Concrete (#sacks and material) | | |
| Sinterval: | From 2 ft to 10 ft with 1/2 Bentonite (#sacks and material) | | |
| Tinterval: | No Data | | |
| Usedmethod: | Hand Mixed | Cementedby: | Vortex Drilling Inc. |
| Contaminat: | No Data | Propertyli: | No Data |
| Verrimetho: | No Data | Variance: | No Data |
| Surface: | Alternative Procedure Used | Staticleve: | No Data |
| Flow: | No Data | | |
| Packers: | N/A | | |
| Cementinwe: | Not Reported | Typepump: | No Data |
| Pumpbowl: | Not Reported | Welltests: | No Data |
| Yield: | Not Reported | | |
| Watertype: | No Data | Stratadept: | No Data |
| Chemicalma: | No Data | Undesirabl: | No Data |
| Companynam: | Vortex Drilling Inc. | Companyadd: | 4412 Bluemel Road |
| Ccitystate: | San Antonio , TX 78240 | Licensenum: | 54776 |
| Wsignature: | Robert Joiner | Dsignature: | No Data |
| Regnum: | No Data | | |
| Comments : | No Data | | |
| Site id: | TXDOL2000153123 | | |

---

**AR565**
**NW**
**1/2 - 1 Mile**
**Higher**

**TX WELLS** **TXDOL2000153122**

| | | | |
|---|---|---|---|
| Fid: | 153121 | Rec id: | 153116 |
| Edr site i: | 97226 | Owner: | Chestnut Plaza |
| Ownerwell: | MM-6 | | |
| Address: | 1601 Miriam <br>Austin ,TX78702 | | |
| Grid: | 58-43-7 | | |
| Waddress: | 1601 Miriam <br>Austin ,TX78702 | | |
| Lat : | 30° 16 41N | Wcounty: | Travis |
| Long : | 097° 42 38 W | Elevation: | No Data |
| Gpsused: | Google Earth | Typeofwork: | New Well |
| Propuse: | Environmental Soil Boring | Sdate: | Not Reported |
| Completedd: | Not Reported | | |
| Diameter: | 2 in From Surface To 10 ft | | |
| Dmethod: | Driven | | |
| Bcompletio: | Not Reported | | |
| Packedfrom: | Not Reported | | |
| Packsize: | Not Reported | | |
| Finterval: | From 0 ft to 2 ft with 1/8 Concrete (#sacks and material) | | |
| Sinterval: | From 2 ft to 10 ft with 1/2 Bentonite (#sacks and material) | | |
| Tinterval: | No Data | | |
| Usedmethod: | Hand Mixed | Cementedby: | Vortex Drilling Inc. |

| | | | |
|---|---|---|---|
| Contaminat: | No Data | Propertyli: | No Data |
| Verrimetho: | No Data | Variance: | No Data |
| Surface: | Alternative Procedure Used | Staticleve: | No Data |
| Flow: | No Data | | |
| Packers: | N/A | | |
| Cementinwe: | Not Reported | Typepump: | No Data |
| Pumpbowl: | Not Reported | Welltests: | No Data |
| Yield: | Not Reported | | |
| Watertype: | No Data | Stratadept: | No Data |
| Chemicalma: | No Data | Undesirabl: | No Data |
| Companynam: | Vortex Drilling Inc. | Companyadd: | 4412 Bluemel Road |
| Ccitystate: | San Antonio , TX 78240 | Licensenum: | 54776 |
| Wsignature: | Robert Joiner | Dsignature: | No Data |
| Regnum: | No Data | | |
| Comments : | No Data | | |
| Site id: | TXDOL2000153122 | | |

---

**AS566**
**SSW** **TX WELLS** **TXDOL2000152062**
**1/2 - 1 Mile**
**Higher**

| | | | |
|---|---|---|---|
| Fid: | 152061 | Rec id: | 152052 |
| Edr site i: | 145447 | Owner: | BRADCO SUPPLY CORPORATION |
| Ownerwell: | B-1 | | |
| Address: | 618 TILLERY STREET | | <br>AUSTIN ,TX78702 |
| Grid: | 58-43-8 | | |
| Waddress: | 618 TILLERY STREET | | <br>AUSTIN ,TX78702 |
| Lat : | 30° 15 24N | Wcounty: | Travis |
| Long : | 097° 42 24 W | Elevation: | No Data |
| Gpsused: | GOOGLE EARTH | Typeofwork: | New Well |
| Propuse: | Environmental Soil Boring | Sdate: | Not Reported |
| Completedd: | Not Reported | | |
| Diameter: | 4 in From Surface To 50 ft | | |
| Dmethod: | Bored | | |
| Bcompletio: | Not Reported | | |
| Packedfrom: | Not Reported | | |
| Packsize: | Not Reported | | |
| Finterval: | From 0 ft to 2 ft with 1 CEMENT (#sacks and material) | | |
| Sinterval: | From 2 ft to 50 ft with 3 BENTONITE (#sacks and material) | | |
| Tinterval: | No Data | | |
| Usedmethod: | HAND MIXED | Cementedby: | No Data |
| Contaminat: | No Data | Propertyli: | No Data |
| Verrimetho: | No Data | Variance: | No Data |
| Surface: | Alternative Procedure Used | Staticleve: | No Data |
| Flow: | No Data | | |
| Packers: | n/a | | |
| Cementinwe: | Not Reported | Typepump: | No Data |
| Pumpbowl: | Not Reported | Welltests: | No Data |
| Yield: | Not Reported | | |
| Watertype: | No Data | Stratadept: | No Data |
| Chemicalma: | No Data | Undesirabl: | No Data |
| Companynam: | VORTEX DRILLING INC. | Companyadd: | 4412 BLUEMEL ROAD |
| Ccitystate: | SAN ANTONIO , TX 78240 | Licensenum: | 4868 |
| Wsignature: | JAMES E NEAL | Dsignature: | No Data |
| Regnum: | No Data | | |
| Comments : | No Data | | |
| Site id: | TXDOL2000152062 | | |

| Map ID<br>Direction<br>Distance<br>Elevation | | Database | EDR ID Number |
|---|---|---|---|
| **AS567**<br>**SSW**<br>**1/2 - 1 Mile**<br>**Higher** | | **TX WELLS** | **TXMON3000143281** |

| | | | |
|---|---|---|---|
| Dateentere: | 30-JUN-08 | Ownname: | BRADCO SUPPLY CORPORATION |
| Ownstreet: | 618 TILLERY STREET | | |
| Owncity: | AUSTIN | Ownstate: | TX |
| Ownzip: | 78702 | County: | Travis |
| Wellstreet: | 618 TILLERY STREET | | |
| Wellcity: | AUSTIN | Wellzip: | 78702 |
| Own: | B-1 | | |
| Lat dec: | 30.256666 | | |
| Long dec: | -97.706666 | | |
| Elev: | 0 | | |
| Brandmodel: | GOOGLE EARTH | | |
| Gn: | 58438 | | |
| Gn1: | 58 | Gn75: | 43 |
| Gn25: | 8 | Twn: | 1 |
| Twd: | 0 | Twr: | 0 |
| Twrp: | 0 | Twrg: | 0 |
| Um: | 0 | Ue: | 1 |
| Ud: | 0 | Uin: | 0 |
| Uir: | 0 | Ug: | 0 |
| Uij: | 0 | Up: | 0 |
| Udw: | 0 | Ut: | 0 |
| Us: | 0 | Uf: | 0 |
| Pby: | 0 | Pbn: | 0 |
| Datestart: | 18-JUN-08 | Datecomp: | 18-JUN-08 |
| Dia1: | 4 | Dia1to: | 50 |
| Dia2: | Not Reported | Dia2from: | Not Reported |
| Dia2to: | Not Reported | Dia3: | Not Reported |
| Dia3from: | Not Reported | Dia3to: | Not Reported |
| Dmdriven: | 0 | Dmairrotar: | 0 |
| Dmmudrotar: | 0 | Dmbored: | 1 |
| Dmairham: | 0 | Dmcabletoo: | 0 |
| Dmjetted: | 0 | Dmhollowst: | 0 |
| Dmrevcirc: | 0 | Dmotherck: | 0 |
| Dmother: | Not Reported | Bco: | 0 |
| Bcs: | 0 | Bcg: | 0 |
| Bcgs: | Not Reported | Bcu: | 0 |
| Bcoc: | 1 | Bcot: | PLUGGED |
| Gpf: | Not Reported | Gpt: | Not Reported |
| Cemfrom1: | 0 | Cemto1: | 2 |
| Nosacks1: | 1 CEMENT | Cemfrom2: | 2 |
| Cemto2: | 50 | Nosacks2: | 3 BENTONITE |
| Cemfrom3: | Not Reported | Cemto3: | Not Reported |
| Nosacks3: | Not Reported | Cementmeth: | HAND MIXED |
| Cementby: | Not Reported | Ds: | Not Reported |
| Dpl: | Not Reported | Dsv: | Not Reported |
| Appvar: | Not Reported | Scs: | 0 |
| Scsv: | 0 | Scp: | 0 |
| Sca: | 1 | Watlev: | Not Reported |
| Watlevdate: | Not Reported | Artflow: | Not Reported |
| Wellplug48: | 0 | Tpturbine: | 0 |

| | | | |
|---|---|---|---|
| Tpjet: | 0 | Tpsubmersi: | 0 |
| Tpcylinder: | 0 | Tpotherck: | 0 |
| Tpother: | Not Reported | Pumpbowlde: | Not Reported |
| Wtpump: | 0 | Wtbailer: | 0 |
| Wtjetted: | 0 | Wtestimate: | 0 |
| Welltestyi: | Not Reported | Welltestdr: | Not Reported |
| Welltesthr: | Not Reported | Watqualund: | 0 |
| Watqualu 1: | 0 | Watertype: | Not Reported |
| Stratdepth: | Not Reported | Chemanaly: | 0 |
| Chemanaln: | 0 | Undnatural: | 0 |
| Untype: | Not Reported | Undhydro: | 0 |
| Undhaz: | 0 | Undotherck: | 0 |
| Undother: | Not Reported | | |
| Undcertify: | 0 | Compname: | VORTEX DRILLING INC. |
| Drllicno: | 4868 | | |
| Compstreet: | 4412 BLUEMEL ROAD | Compcity: | SAN ANTONIO |
| Compstate: | TX | Compzip: | 78240 |
| Drillernam: | JAMES E NEAL | Traineenam: | Not Reported |
| Tnum: | Not Reported | | |
| Comments: | Not Reported | | |
| Confidenti: | 0 | Letterrecv: | Not Reported |
| Deleted: | 0 | Insdate: | Not Reported |
| Site id: | TXMON3000143281 | | |
| Latitude: | 30.256666 | | |
| Longitude: | -97.706666 | | |

---

**AP568**
**SSE** **TX WELLS** **TXPLU3000008626**
**1/2 - 1 Mile**
**Lower**

| | | | |
|---|---|---|---|
| Plugtrackn: | 8810 | | |
| Dateentere: | 11-DEC-02 | Ownname: | HECTOR RIVERA |
| Ownstreet: | 813 SHADY LANE | Owncity: | AUSTIN |
| Ownstate: | TX | Ownzip: | 78702 |
| Wellstreet: | 813 SHADY LANE | | |
| Wellcity: | AUSTIN | Wellzip: | 78702 |
| County: | Travis | | |
| Latitude: | 301521 | | |
| Lat dec: | 30.255833 | | |
| Longitude: | 974143 | | |
| Long dec: | -97.695277 | | |
| Brmod: | EAGLE | | |
| Gn: | 58438 | | |
| Gn1: | 58 | Gn75: | 43 |
| Gn25: | 8 | Ownwellno: | WW1 |
| Typewater: | 1 | Typemon: | 0 |
| Typeinj: | 0 | Typedw: | 0 |
| Histdrille: | Not Reported | Histdrllic: | Not Reported |
| Histdatedr: | Not Reported | Histtracki: | Not Reported |
| Histdiamin: | 36 | Histdepth: | 30 |
| Plugdate: | 15-OCT-02 | | |
| Plugmethco: | 2 FT CONCRETE CAP 2 FT TO 30 FT 5 YARDS CLAY | | |
| Plugopname: | JOSE LANDEROS | | |
| Plugoplic: | 2551 | | |
| Plugmeth1: | 0 | Plugmeth2: | 0 |
| Plugmeth3: | 0 | Plugmeth4: | 1 |
| Plugmethot: | 0 | Plugvar: | Not Reported |
| Cdiam1: | Not Reported | Cfrom1: | Not Reported |
| Cto1: | Not Reported | Cdiam2: | Not Reported |
| Cfrom2: | Not Reported | Cto2: | Not Reported |

| | | | |
|---|---|---|---|
| Cdiam3: | Not Reported | Cfrom3: | Not Reported |
| Cto3: | Not Reported | Cbfrom1: | Not Reported |
| Cbto1: | Not Reported | Cbsacks1: | Not Reported |
| Cbfrom2: | Not Reported | Cbto2: | Not Reported |
| Cbsacks2: | Not Reported | Cbfrom3: | Not Reported |
| Cbto3: | Not Reported | Cbsacks3: | Not Reported |
| Cbfrom4: | Not Reported | Cbto4: | Not Reported |
| Cbsacks4: | Not Reported | Cbfrom5: | Not Reported |
| Cbto5: | Not Reported | Cbsacks5: | Not Reported |
| Compname: | GEOPROJECTS INTERNATIONAL, INC | Compstreet: | 8834 CIRCLE DRIVE |
| Compcity: | AUSTIN | Compstate: | TX |
| Compzip: | 78736 | Nameassig: | JOSE LANDEROS |
| Traineenam: | Not Reported | Tnum: | Not Reported |
| Deleted: | 0 | Site id: | TXPLU3000008626 |

---

**AP569**
**SSE** **TX WELLS** **TXPLU3000008625**
**1/2 - 1 Mile**
**Lower**

| | | | |
|---|---|---|---|
| Plugtrackn: | 8809 | | |
| Dateentere: | 11-DEC-02 | Ownname: | Sam' s Radiator |
| Ownstreet: | 923 SHADY LANE | Owncity: | AUSTIN |
| Ownstate: | TX | Ownzip: | 78702 |
| Wellstreet: | 915 SHADY LANE | | |
| Wellcity: | AUSTIN | Wellzip: | 78702 |
| County: | Travis | | |
| Latitude: | 301520 | | |
| Lat dec: | 30.255555 | | |
| Longitude: | 974143 | | |
| Long dec: | -97.695277 | | |
| Brmod: | EAGLE | | |
| Gn: | 58438 | | |
| Gn1: | 58 | Gn75: | 43 |
| Gn25: | 8 | Ownwellno: | WW1 |
| Typewater: | 1 | Typemon: | 0 |
| Typeinj: | 0 | Typedw: | 0 |
| Histdrille: | Not Reported | Histdrllic: | Not Reported |
| Histdatedr: | Not Reported | Histtracki: | Not Reported |
| Histdiamin: | 36 | Histdepth: | 10 |
| Plugdate: | 15-OCT-02 | | |
| Plugmethco: | 2 FT CONCRETE CAP AT SURFACE 3 YARDS CLAY FROM 2' BGL TO 10' BGL | | |
| Plugopname: | JOSE LANDEROS | | |
| Plugoplic: | 2551 | | |
| Plugmeth1: | 0 | Plugmeth2: | 0 |
| Plugmeth3: | 0 | Plugmeth4: | 1 |
| Plugmethot: | 0 | Plugvar: | Not Reported |
| Cdiam1: | Not Reported | Cfrom1: | Not Reported |
| Cto1: | Not Reported | Cdiam2: | Not Reported |
| Cfrom2: | Not Reported | Cto2: | Not Reported |
| Cdiam3: | Not Reported | Cfrom3: | Not Reported |
| Cto3: | Not Reported | Cbfrom1: | Not Reported |
| Cbto1: | Not Reported | Cbsacks1: | Not Reported |
| Cbfrom2: | Not Reported | Cbto2: | Not Reported |
| Cbsacks2: | Not Reported | Cbfrom3: | Not Reported |
| Cbto3: | Not Reported | Cbsacks3: | Not Reported |
| Cbfrom4: | Not Reported | Cbto4: | Not Reported |
| Cbsacks4: | Not Reported | Cbfrom5: | Not Reported |
| Cbto5: | Not Reported | Cbsacks5: | Not Reported |
| Compname: | GEOPROJECTS INTERNATIONAL, INC | Compstreet: | 8834 CIRCLE DRIVE |

| | | | |
|---|---|---|---|
| Compcity: | AUSTIN | Compstate: | TX |
| Compzip: | 78736 | Nameassig: | JOSE LANDEROS |
| Traineenam: | Not Reported | Tnum: | Not Reported |
| Deleted: | 0 | Site id: | TXPLU3000008625 |

---

**AT570**
**SSE** **TX WELLS** **TXPLU3000049111**
**1/2 - 1 Mile**
**Lower**

| | | | |
|---|---|---|---|
| Plugtrackn: | 50036 | | |
| Dateentere: | 18-SEP-08 | Ownname: | City of Austin |
| Ownstreet: | P.O. Box 1088 | Owncity: | Austin |
| Ownstate: | TX | Ownzip: | 78767 |
| Wellstreet: | 817 Airport Boulevard | | |
| Wellcity: | Austin | Wellzip: | 78702 |
| County: | Travis | | |
| Latitude: | 301523 | | |
| Lat dec: | 30.256388 | | |
| Longitude: | 974134 | | |
| Long dec: | -97.692777 | | |
| Brmod: | Google Earth | | |
| Gn: | 58438 | | |
| Gn1: | 58 | Gn75: | 43 |
| Gn25: | 8 | Ownwellno: | MW-4 |
| Typewater: | 0 | Typemon: | 1 |
| Typeinj: | 0 | Typedw: | 0 |
| Histdrille: | Not Reported | Histdrllic: | Not Reported |
| Histdatedr: | Not Reported | Histtracki: | Not Reported |
| Histdiamin: | Not Reported | Histdepth: | Not Reported |
| Plugdate: | 16-SEP-08 | | |
| Plugmethco: | No Data | | |
| Plugopname: | Kevin Denson | | |
| Plugoplic: | 54616 | | |
| Plugmeth1: | 0 | Plugmeth2: | 0 |
| Plugmeth3: | 1 | Plugmeth4: | 0 |
| Plugmethot: | 0 | Plugvar: | Not Reported |
| Cdiam1: | 2 | Cfrom1: | 1 |
| Cto1: | 35 | Cdiam2: | Not Reported |
| Cfrom2: | Not Reported | Cto2: | Not Reported |
| Cdiam3: | Not Reported | Cfrom3: | Not Reported |
| Cto3: | Not Reported | Cbfrom1: | 0 |
| Cbto1: | 2 | Cbsacks1: | 1 cement |
| Cbfrom2: | 2 | Cbto2: | 35 |
| Cbsacks2: | 1.5 bentonite | Cbfrom3: | Not Reported |
| Cbto3: | Not Reported | Cbsacks3: | Not Reported |
| Cbfrom4: | Not Reported | Cbto4: | Not Reported |
| Cbsacks4: | Not Reported | Cbfrom5: | Not Reported |
| Cbto5: | Not Reported | Cbsacks5: | Not Reported |
| Compname: | Terracon | Compstreet: | 5307 Industrial Oaks |
| Compcity: | Austin | Compstate: | TX |
| Compzip: | 78735 | Nameassig: | Mark Kevin Denson |
| Traineenam: | Not Reported | Tnum: | Not Reported |
| Deleted: | 0 | Site id: | TXPLU3000049111 |

| Map ID<br>Direction<br>Distance<br>Elevation | | Database | EDR ID Number |
|---|---|---|---|
| **AU571**<br>**NW**<br>**1/2 - 1 Mile**<br>**Higher** | | **TX WELLS** | **TXMON3000079205** |

| | | | |
|---|---|---|---|
| Dateentere: | 12-APR-06 | Ownname: | Capital Metropolitan Transit Authority |
| Ownstreet: | 2910 East 5th Street | | |
| Owncity: | Austin | Ownstate: | TX |
| Ownzip: | 78702 | County: | Travis |
| Wellstreet: | 2900 MLK Blvd | | |
| Wellcity: | Austin | Wellzip: | 78715 |
| Own: | MW 7 | | |
| Lat dec: | 30.279721 | | |
| Long dec: | -97.709166 | | |
| Elev: | 0 | | |
| Brandmodel: | Not Reported | | |
| Gn: | 58437 | | |
| Gn1: | 58 | Gn75: | 43 |
| Gn25: | 7 | Twn: | 1 |
| Twd: | 0 | Twr: | 0 |
| Twrp: | 0 | Twrg: | 0 |
| Um: | 1 | Ue: | 0 |
| Ud: | 0 | Uin: | 0 |
| Uir: | 0 | Ug: | 0 |
| Uij: | 0 | Up: | 0 |
| Udw: | 0 | Ut: | 0 |
| Us: | 0 | Uf: | 0 |
| Pby: | 0 | Pbn: | 0 |
| Datestart: | 12-JAN-06 | Datecomp: | 14-JAN-06 |
| Dia1: | 8 | Dia1to: | 20 |
| Dia2: | Not Reported | Dia2from: | Not Reported |
| Dia2to: | Not Reported | Dia3: | Not Reported |
| Dia3from: | Not Reported | Dia3to: | Not Reported |
| Dmdriven: | 0 | Dmairrotar: | 1 |
| Dmmudrotar: | 0 | Dmbored: | 0 |
| Dmairham: | 0 | Dmcabletoo: | 0 |
| Dmjetted: | 0 | Dmhollowst: | 1 |
| Dmrevcirc: | 0 | Dmotherck: | 0 |
| Dmother: | Not Reported | Bco: | 0 |
| Bcs: | 0 | Bcg: | 1 |
| Bcgs: | 20/40 | Bcu: | 0 |
| Bcoc: | 0 | Bcot: | Not Reported |
| Gpf: | 3 | Gpt: | 20 |
| Cemfrom1: | 0 | Cemto1: | 2 |
| Nosacks1: | 1 cement | Cemfrom2: | 2 |
| Cemto2: | 3 | Nosacks2: | 1 Bentonite |
| Cemfrom3: | 3 | Cemto3: | 20 |
| Nosacks3: | 7 Sand | Cementmeth: | Pour From Top |
| Cementby: | Hinojosa Services | Ds: | Not Reported |
| Dpl: | Not Reported | Dsv: | Not Reported |
| Appvar: | Not Reported | Scs: | 1 |
| Scsv: | 0 | Scp: | 0 |
| Sca: | 0 | Watlev: | Not Reported |
| Watlevdate: | Not Reported | Artflow: | Not Reported |
| Wellplug48: | 0 | Tpturbine: | 0 |

| | | | |
|---|---|---|---|
| Tpjet: | 0 | Tpsubmersi: | 0 |
| Tpcylinder: | 0 | Tpotherck: | 0 |
| Tpother: | Not Reported | Pumpbowlde: | Not Reported |
| Wtpump: | 0 | Wtbailer: | 0 |
| Wtjetted: | 0 | Wtestimate: | 0 |
| Welltestyi: | Not Reported | Welltestdr: | Not Reported |
| Welltesthr: | Not Reported | Watqualund: | 0 |
| Watqualu 1: | 1 | Watertype: | Not Reported |
| Stratdepth: | Not Reported | Chemanaly: | 0 |
| Chemanaln: | 1 | Undnatural: | 0 |
| Untype: | Not Reported | Undhydro: | 0 |
| Undhaz: | 0 | Undotherck: | 0 |
| Undother: | Not Reported | | |
| Undcertify: | 0 | Compname: | Hinojosa Services |
| Drllicno: | 3127 | | |
| Compstreet: | 1100 J Regal Row | Compcity: | Austin |
| Compstate: | TX | Compzip: | 78748 |
| Drillernam: | Benito Hinojosa | Traineenam: | Not Reported |
| Tnum: | Not Reported | | |
| Comments: | Well backfilled with Bentonite Chips from 25’ to 20’ | | |
| Confidenti: | 0 | Letterrecv: | Not Reported |
| Deleted: | 0 | Insdate: | Not Reported |
| Site id: | TXMON3000079205 | | |
| Latitude: | 30.279721 | | |
| Longitude: | -97.709166 | | |

---

**AU572**
**NW**
**1/2 - 1 Mile**
**Higher**

**TX WELLS** **TXMON3000079203**

| | | | |
|---|---|---|---|
| Dateentere: | 12-APR-06 | Ownname: | Capital Metropolitan Transit Authority |
| Ownstreet: | 2910 East 5th Street | | |
| Owncity: | Austin | Ownstate: | TX |
| Ownzip: | 78702 | County: | Travis |
| Wellstreet: | 2900 MLK Blvd | | |
| Wellcity: | Austin | Wellzip: | 78715 |
| Own: | MW 5 | | |
| Lat dec: | 30.279721 | | |
| Long dec: | -97.709166 | | |
| Elev: | 0 | | |
| Brandmodel: | Not Reported | | |
| Gn: | 58437 | | |
| Gn1: | 58 | Gn75: | 43 |
| Gn25: | 7 | Twn: | 1 |
| Twd: | 0 | Twr: | 0 |
| Twrp: | 0 | Twrg: | 0 |
| Um: | 1 | Ue: | 0 |
| Ud: | 0 | Uin: | 0 |
| Uir: | 0 | Ug: | 0 |
| Uij: | 0 | Up: | 0 |
| Udw: | 0 | Ut: | 0 |
| Us: | 0 | Uf: | 0 |
| Pby: | 0 | Pbn: | 0 |
| Datestart: | 12-JAN-06 | Datecomp: | 14-JAN-06 |
| Dia1: | 8 | Dia1to: | 25 |
| Dia2: | Not Reported | Dia2from: | Not Reported |
| Dia2to: | Not Reported | Dia3: | Not Reported |
| Dia3from: | Not Reported | Dia3to: | Not Reported |
| Dmdriven: | 0 | Dmairrotar: | 1 |
| Dmmudrotar: | 0 | Dmbored: | 0 |

| | | | |
|---|---|---|---|
| Dmairham: | 0 | Dmcabletoo: | 0 |
| Dmjetted: | 0 | Dmhollowst: | 1 |
| Dmrevcirc: | 0 | Dmotherck: | 0 |
| Dmother: | Not Reported | Bco: | 0 |
| Bcs: | 0 | Bcg: | 1 |
| Bcgs: | 16/30 | Bcu: | 0 |
| Bcoc: | 0 | Bcot: | Not Reported |
| Gpf: | 8 | Gpt: | 20 |
| Cemfrom1: | 0 | Cemto1: | 2 |
| Nosacks1: | 1 cement | Cemfrom2: | 2 |
| Cemto2: | 8 | Nosacks2: | 4 Bentonite |
| Cemfrom3: | 8 | Cemto3: | 20 |
| Nosacks3: | 4.5 Sand | Cementmeth: | Pour From Top |
| Cementby: | Hinojosa Services | Ds: | Not Reported |
| Dpl: | Not Reported | Dsv: | Not Reported |
| Appvar: | Not Reported | Scs: | 1 |
| Scsv: | 0 | Scp: | 0 |
| Sca: | 0 | Watlev: | Not Reported |
| Watlevdate: | Not Reported | Artflow: | Not Reported |
| Wellplug48: | 0 | Tpturbine: | 0 |
| Tpjet: | 0 | Tpsubmersi: | 0 |
| Tpcylinder: | 0 | Tpotherck: | 0 |
| Tpother: | Not Reported | Pumpbowlde: | Not Reported |
| Wtpump: | 0 | Wtbailer: | 0 |
| Wtjetted: | 0 | Wtestimate: | 0 |
| Welltestyi: | Not Reported | Welltestdr: | Not Reported |
| Welltesthr: | Not Reported | Watqualund: | 0 |
| Watqualu 1: | 1 | Watertype: | Not Reported |
| Stratdepth: | Not Reported | Chemanaly: | 0 |
| Chemanaln: | 1 | Undnatural: | 0 |
| Untype: | Not Reported | Undhydro: | 0 |
| Undhaz: | 0 | Undotherck: | 0 |
| Undother: | Not Reported | | |
| Undcertify: | 0 | Compname: | Hinojosa Services |
| Drllicno: | 3127 | | |
| Compstreet: | 1100 J Regal Row | Compcity: | Austin |
| Compstate: | TX | Compzip: | 78748 |
| Drillernam: | Benito Hinojosa | Traineenam: | Not Reported |
| Tnum: | Not Reported | | |
| Comments: | Well backfilled with Bentonite Chips from 25’ to 20’ | | |
| Confidenti: | 0 | Letterrecv: | Not Reported |
| Deleted: | 0 | Insdate: | Not Reported |
| Site id: | TXMON3000079203 | | |
| Latitude: | 30.279721 | | |
| Longitude: | -97.709166 | | |

---

**AU573**
**NW**
**1/2 - 1 Mile**
**Higher**

**TX WELLS** **TXMON3000079202**

| | | | |
|---|---|---|---|
| Dateentere: | 12-APR-06 | Ownname: | Capital Metropolitan Transit Authority |
| Ownstreet: | 2910 East 5th Street | | |
| Owncity: | Austin | Ownstate: | TX |
| Ownzip: | 78702 | County: | Travis |
| Wellstreet: | 2900 MLK Blvd | | |
| Wellcity: | Austin | Wellzip: | Not Reported |
| Own: | MW 4 | | |
| Lat dec: | 30.279721 | | |
| Long dec: | -97.709166 | | |
| Elev: | 0 | | |

| | | | |
|---|---|---|---|
| Brandmodel: | Not Reported | | |
| Gn: | 58437 | | |
| Gn1: | 58 | Gn75: | 43 |
| Gn25: | 7 | Twn: | 1 |
| Twd: | 0 | Twr: | 0 |
| Twrp: | 0 | Twrg: | 0 |
| Um: | 1 | Ue: | 0 |
| Ud: | 0 | Uin: | 0 |
| Uir: | 0 | Ug: | 0 |
| Uij: | 0 | Up: | 0 |
| Udw: | 0 | Ut: | 0 |
| Us: | 0 | Uf: | 0 |
| Pby: | 0 | Pbn: | 0 |
| Datestart: | 08-NOV-05 | Datecomp: | 11-NOV-05 |
| Dia1: | 8 | Dia1to: | 17 |
| Dia2: | Not Reported | Dia2from: | Not Reported |
| Dia2to: | Not Reported | Dia3: | Not Reported |
| Dia3from: | Not Reported | Dia3to: | Not Reported |
| Dmdriven: | 0 | Dmairrotar: | 1 |
| Dmmudrotar: | 0 | Dmbored: | 0 |
| Dmairham: | 0 | Dmcabletoo: | 0 |
| Dmjetted: | 0 | Dmhollowst: | 0 |
| Dmrevcirc: | 0 | Dmotherck: | 0 |
| Dmother: | Not Reported | Bco: | 0 |
| Bcs: | 0 | Bcg: | 1 |
| Bcgs: | 16/30 sand | Bcu: | 0 |
| Bcoc: | 0 | Bcot: | Not Reported |
| Gpf: | 5 | Gpt: | 17 |
| Cemfrom1: | 0 | Cemto1: | 2 |
| Nosacks1: | 1 Cement | Cemfrom2: | 2 |
| Cemto2: | 5 | Nosacks2: | 1 Bentonite |
| Cemfrom3: | 5 | Cemto3: | 17 |
| Nosacks3: | 4 16/30 Sand | Cementmeth: | Pour from Top |
| Cementby: | Hinojosa Services | Ds: | Not Reported |
| Dpl: | Not Reported | Dsv: | Not Reported |
| Appvar: | Not Reported | Scs: | 1 |
| Scsv: | 0 | Scp: | 0 |
| Sca: | 0 | Watlev: | Not Reported |
| Watlevdate: | Not Reported | Artflow: | Not Reported |
| Wellplug48: | 0 | Tpturbine: | 0 |
| Tpjet: | 0 | Tpsubmersi: | 0 |
| Tpcylinder: | 0 | Tpotherck: | 0 |
| Tpother: | Not Reported | Pumpbowlde: | Not Reported |
| Wtpump: | 0 | Wtbailer: | 0 |
| Wtjetted: | 0 | Wtestimate: | 0 |
| Welltestyi: | Not Reported | Welltestdr: | Not Reported |
| Welltesthr: | Not Reported | Watqualund: | 0 |
| Watqualu 1: | 1 | Watertype: | Not Reported |
| Stratdepth: | Not Reported | Chemanaly: | 0 |
| Chemanaln: | 1 | Undnatural: | 0 |
| Untype: | Not Reported | Undhydro: | 0 |
| Undhaz: | 0 | Undotherck: | 0 |
| Undother: | Not Reported | | |
| Undcertify: | 0 | Compname: | Hinojosa Services |
| Drllicno: | 3127 | | |
| Compstreet: | 1100 J Regal Row | Compcity: | Austin |
| Compstate: | TX | Compzip: | 78748 |
| Drillernam: | Benito Hinojosa | Traineenam: | Not Reported |
| Tnum: | Not Reported | | |
| Comments: | Not Reported | | |

| | | | |
|---|---|---|---|
| Confidenti: | 0 | Letterrecv: | Not Reported |
| Deleted: | 0 | Insdate: | Not Reported |
| Site id: | TXMON3000079202 | | |
| Latitude: | 30.279721 | | |
| Longitude: | -97.709166 | | |

---

**AU574**
**NW**
**1/2 - 1 Mile**
**Higher**

**TX WELLS** **TXDOL2000153678**

| | | | |
|---|---|---|---|
| Fid: | 153677 | Rec id: | 153665 |
| Edr site i: | 80429 | Owner: | Capital Metropolitan Transit Authority |
| Ownerwell: | MW 4 | | |
| Address: | 2910 East 5th Street <br>Austin ,TX78702 | | |
| Grid: | 58-43-7 | | |
| Waddress: | 2900 MLK Blvd <br>Austin ,TX | | |
| Lat : | 30° 16 47N | Wcounty: | Travis |
| Long : | 097° 42 33 W | Elevation: | No Data |
| Gpsused: | No Data | Typeofwork: | New Well |
| Propuse: | Monitor | Sdate: | Not Reported |
| Completedd: | Not Reported | | |
| Diameter: | 8 in From Surface To 17 ft | | |
| Dmethod: | Air Rotary | | |
| Bcompletio: | Not Reported | | |
| Packedfrom: | 5 ft to 17 ft | | |
| Packsize: | 16/30 sand | | |
| Finterval: | From 0 ft to 2 ft with 1 Cement (#sacks and material) | | |
| Sinterval: | From 2 ft to 5 ft with 1 Bentonite (#sacks and material) | | |
| Tinterval: | From 5 ft to 17 ft with 4 16/30 Sand (#sacks and material) | | |
| Usedmethod: | Pour from Top | Cementedby: | Hinojosa Services |
| Contaminat: | No Data | Propertyli: | No Data |
| Verrimetho: | No Data | Variance: | No Data |
| Surface: | Surface Slab Installed | Staticleve: | No Data |
| Flow: | No Data | | |
| Packers: | No Data | | |
| Cementinwe: | No Data | Typepump: | No Data |
| Pumpbowl: | Not Reported | Welltests: | No Data |
| Yield: | Not Reported | | |
| Watertype: | No Data | Stratadept: | No Data |
| Chemicalma: | No | Undesirabl: | No |
| Companynam: | Hinojosa Services | Companyadd: | 1100 J Regal Row |
| Ccitystate: | Austin , TX 78748 | Licensenum: | 3127 |
| Wsignature: | Benito Hinojosa | Dsignature: | No Data |
| Regnum: | No Data | | |
| Comments : | No Data | | |
| Site id: | TXDOL2000153678 | | |

---

**AU575**
**NW**
**1/2 - 1 Mile**
**Higher**

**TX WELLS** **TXDOL2000153677**

| | | | |
|---|---|---|---|
| Fid: | 153676 | Rec id: | 153664 |
| Edr site i: | 80430 | Owner: | Capital Metropolitan Transit Authority |
| Ownerwell: | MW 5 | | |
| Address: | 2910 East 5th Street | | <br>Austin ,TX78702 |
| Grid: | 58-43-7 | | |
| Waddress: | 2900 MLK Blvd | | <br>Austin ,TX78715 |
| Lat : | 30° 16 47N | Wcounty: | Travis |
| Long : | 097° 42 33 W | Elevation: | No Data |
| Gpsused: | No Data | Typeofwork: | New Well |
| Propuse: | Monitor | Sdate: | Not Reported |
| Completedd: | Not Reported | | |
| Diameter: | 8 in From Surface To 25 ft | | |
| Dmethod: | Air Rotary Hollow Stem Auger | | |
| Bcompletio: | Not Reported | | |
| Packedfrom: | 8 ft to 20 ft | | |
| Packsize: | 16/30 | | |
| Finterval: | From 0 ft to 2 ft with 1 cement (#sacks and material) | | |
| Sinterval: | From 2 ft to 8 ft with 4 Bentonite (#sacks and material) | | |
| Tinterval: | From 8 ft to 20 ft with 4.5 Sand (#sacks and material) | | |
| Usedmethod: | Pour From Top | Cementedby: | Hinojosa Services |
| Contaminat: | No Data | Propertyli: | No Data |
| Verrimetho: | No Data | Variance: | No Data |
| Surface: | Surface Slab Installed | Staticleve: | No Data |
| Flow: | No Data | | |
| Packers: | No Data | | |
| Cementinwe: | No Data | Typepump: | No Data |
| Pumpbowl: | Not Reported | Welltests: | No Data |
| Yield: | Not Reported | | |
| Watertype: | No Data | Stratadept: | No Data |
| Chemicalma: | No | Undesirabl: | No |
| Companynam: | Hinojosa Services | Companyadd: | 1100 J Regal Row |
| Ccitystate: | Austin , TX 78748 | Licensenum: | 3127 |
| Wsignature: | Benito Hinojosa | Dsignature: | No Data |
| Regnum: | No Data | | |
| Comments : | Well backfilled with Bentonite Chips from 25 to 20 | | |
| Site id: | TXDOL2000153677 | | |

---

**AU576**
**NW**
**1/2 - 1 Mile**
**Higher**

**TX WELLS** **TXDOL2000153675**

| | | | |
|---|---|---|---|
| Fid: | 153674 | Rec id: | 153662 |
| Edr site i: | 80432 | Owner: | Capital Metropolitan Transit Authority |
| Ownerwell: | MW 7 | | |
| Address: | 2910 East 5th Street | | <br>Austin ,TX78702 |
| Grid: | 58-43-7 | | |
| Waddress: | 2900 MLK Blvd | | <br>Austin ,TX78715 |
| Lat : | 30° 16 47N | Wcounty: | Travis |
| Long : | 097° 42 33 W | Elevation: | No Data |
| Gpsused: | No Data | Typeofwork: | New Well |
| Propuse: | Monitor | Sdate: | Not Reported |
| Completedd: | Not Reported | | |
| Diameter: | 8 in From Surface To 20 ft | | |
| Dmethod: | Air Rotary Hollow Stem Auger | | |
| Bcompletio: | Not Reported | | |
| Packedfrom: | 3 ft to 20 ft | | |
| Packsize: | 20/40 | | |
| Finterval: | From 0 ft to 2 ft with 1 cement (#sacks and material) | | |
| Sinterval: | From 2 ft to 3 ft with 1 Bentonite (#sacks and material) | | |
| Tinterval: | From 3 ft to 20 ft with 7 Sand (#sacks and material) | | |
| Usedmethod: | Pour From Top | Cementedby: | Hinojosa Services |

| | | | |
|---|---|---|---|
| Contaminat: | No Data | Propertyli: | No Data |
| Verrimetho: | No Data | Variance: | No Data |
| Surface: | Surface Slab Installed | Staticleve: | No Data |
| Flow: | No Data | | |
| Packers: | No Data | | |
| Cementinwe: | No Data | Typepump: | No Data |
| Pumpbowl: | Not Reported | Welltests: | No Data |
| Yield: | Not Reported | | |
| Watertype: | No Data | Stratadept: | No Data |
| Chemicalma: | No | Undesirabl: | No |
| Companynam: | Hinojosa Services | Companyadd: | 1100 J Regal Row |
| Ccitystate: | Austin , TX 78748 | Licensenum: | 3127 |
| Wsignature: | Benito Hinojosa | Dsignature: | No Data |
| Regnum: | No Data | | |
| Comments : | Well backfilled with Bentonite Chips from 25 to 20 | | |
| Site id: | TXDOL2000153675 | | |

---

**AV577**
**SW**
**1/2 - 1 Mile**
**Higher**

**TX WELLS** **TXPLU3000032192**

| | | | |
|---|---|---|---|
| Plugtrackn: | 32772 | | |
| Dateentere: | 31-JUL-06 | Ownname: | powell austin properties ltd. |
| Ownstreet: | 1331 lamar, ste 1256 | Owncity: | houston |
| Ownstate: | TX | Ownzip: | 77010 |
| Wellstreet: | 507 calles st | | |
| Wellcity: | austin | Wellzip: | 78702 |
| County: | Travis | | |
| Latitude: | 301531 | | |
| Lat dec: | 30.258611 | | |
| Longitude: | 974239 | | |
| Long dec: | -97.710833 | | |
| Brmod: | Not Reported | | |
| Gn: | 58437 | | |
| Gn1: | 58 | Gn75: | 43 |
| Gn25: | 7 | Ownwellno: | mw 6 |
| Typewater: | 0 | Typemon: | 1 |
| Typeinj: | 0 | Typedw: | 0 |
| Histdrille: | Not Reported | Histdrllic: | Not Reported |
| Histdatedr: | Not Reported | Histtracki: | Not Reported |
| Histdiamin: | 6 | Histdepth: | 28 |
| Plugdate: | 10-JUL-06 | | |
| Plugmethco: | No Data | | |
| Plugopname: | benito hinojosa | | |
| Plugoplic: | 3127 | | |
| Plugmeth1: | 0 | Plugmeth2: | 0 |
| Plugmeth3: | 1 | Plugmeth4: | 0 |
| Plugmethot: | 0 | Plugvar: | Not Reported |
| Cdiam1: | 2 | Cfrom1: | 28 |
| Cto1: | 2 | Cdiam2: | Not Reported |
| Cfrom2: | Not Reported | Cto2: | Not Reported |
| Cdiam3: | Not Reported | Cfrom3: | Not Reported |
| Cto3: | Not Reported | Cbfrom1: | 28 |
| Cbto1: | 0 | Cbsacks1: | 2 benzonite |
| Cbfrom2: | Not Reported | Cbto2: | Not Reported |
| Cbsacks2: | Not Reported | Cbfrom3: | Not Reported |
| Cbto3: | Not Reported | Cbsacks3: | Not Reported |
| Cbfrom4: | Not Reported | Cbto4: | Not Reported |
| Cbsacks4: | Not Reported | Cbfrom5: | Not Reported |
| Cbto5: | Not Reported | Cbsacks5: | Not Reported |
| Compname: | hinojosa services | Compstreet: | 507 calles st |

| | | | |
|---|---|---|---|
| Compcity: | austin | Compstate: | TX |
| Compzip: | 78702 | Nameassig: | benito hinojosa |
| Traineenam: | Not Reported | Tnum: | Not Reported |
| Deleted: | 0 | Site id: | TXPLU3000032192 |

---

**AV578**
**SW**
**1/2 - 1 Mile**
**Higher**

**TX WELLS** **TXPLU3000032198**

| | | | |
|---|---|---|---|
| Plugtrackn: | 32778 | | |
| Dateentere: | 31-JUL-06 | Ownname: | powell austin properties ltd. |
| Ownstreet: | 1331 lamar, ste 1256 | Owncity: | houston |
| Ownstate: | TX | Ownzip: | 77010 |
| Wellstreet: | 507 calles st | | |
| Wellcity: | austin | Wellzip: | 78702 |
| County: | Travis | | |
| Latitude: | 301530 | | |
| Lat dec: | 30.258333 | | |
| Longitude: | 974238 | | |
| Long dec: | -97.710555 | | |
| Brmod: | Not Reported | | |
| Gn: | 58437 | | |
| Gn1: | 58 | Gn75: | 43 |
| Gn25: | 7 | Ownwellno: | mw 12 |
| Typewater: | 0 | Typemon: | 1 |
| Typeinj: | 0 | Typedw: | 0 |
| Histdrille: | Not Reported | Histdrllic: | Not Reported |
| Histdatedr: | Not Reported | Histtracki: | Not Reported |
| Histdiamin: | 6 | Histdepth: | 22.5 |
| Plugdate: | 10-JUL-06 | | |
| Plugmethco: | No Data | | |
| Plugopname: | benito hinojosa | | |
| Plugoplic: | 3127 | | |
| Plugmeth1: | 0 | Plugmeth2: | 0 |
| Plugmeth3: | 1 | Plugmeth4: | 0 |
| Plugmethot: | 0 | Plugvar: | Not Reported |
| Cdiam1: | 2 | Cfrom1: | 22.5 |
| Cto1: | 15 | Cdiam2: | Not Reported |
| Cfrom2: | Not Reported | Cto2: | Not Reported |
| Cdiam3: | Not Reported | Cfrom3: | Not Reported |
| Cto3: | Not Reported | Cbfrom1: | 22.5 |
| Cbto1: | 0 | Cbsacks1: | 1.5 benzonite |
| Cbfrom2: | Not Reported | Cbto2: | Not Reported |
| Cbsacks2: | Not Reported | Cbfrom3: | Not Reported |
| Cbto3: | Not Reported | Cbsacks3: | Not Reported |
| Cbfrom4: | Not Reported | Cbto4: | Not Reported |
| Cbsacks4: | Not Reported | Cbfrom5: | Not Reported |
| Cbto5: | Not Reported | Cbsacks5: | Not Reported |
| Compname: | hinojosa services | Compstreet: | 507 calles st |
| Compcity: | austin | Compstate: | TX |
| Compzip: | 78702 | Nameassig: | benito hinojosa |
| Traineenam: | Not Reported | Tnum: | Not Reported |
| Deleted: | 0 | Site id: | TXPLU3000032198 |

| Map ID<br>Direction<br>Distance<br>Elevation | Database | EDR ID Number |
|---|---|---|
| **AT579**<br>**SSE**<br>**1/2 - 1 Mile**<br>**Lower** | **TX WELLS** | **TXPLU3000049110** |

| | | | |
|---|---|---|---|
| Plugtrackn: | 50035 | | |
| Dateentere: | 18-SEP-08 | Ownname: | City of Austin |
| Ownstreet: | P.O. Box 1088 | Owncity: | Austin |
| Ownstate: | TX | Ownzip: | 78767 |
| Wellstreet: | 817 Airport Boulevard | | |
| Wellcity: | Austin | Wellzip: | 78702 |
| County: | Travis | | |
| Latitude: | 301523 | | |
| Lat dec: | 30.256388 | | |
| Longitude: | 974132 | | |
| Long dec: | -97.692221 | | |
| Brmod: | Google Earth | | |
| Gn: | 58438 | | |
| Gn1: | 58 | Gn75: | 43 |
| Gn25: | 8 | Ownwellno: | MW-3 |
| Typewater: | 0 | Typemon: | 1 |
| Typeinj: | 0 | Typedw: | 0 |
| Histdrille: | Not Reported | Histdrllic: | Not Reported |
| Histdatedr: | Not Reported | Histtracki: | Not Reported |
| Histdiamin: | Not Reported | Histdepth: | Not Reported |
| Plugdate: | 16-SEP-08 | | |
| Plugmethco: | No Data | | |
| Plugopname: | Kevin Denson | | |
| Plugoplic: | 54616 | | |
| Plugmeth1: | 0 | Plugmeth2: | 0 |
| Plugmeth3: | 1 | Plugmeth4: | 0 |
| Plugmethot: | 0 | Plugvar: | Not Reported |
| Cdiam1: | 2 | Cfrom1: | 1 |
| Cto1: | 35 | Cdiam2: | Not Reported |
| Cfrom2: | Not Reported | Cto2: | Not Reported |
| Cdiam3: | Not Reported | Cfrom3: | Not Reported |
| Cto3: | Not Reported | Cbfrom1: | 0 |
| Cbto1: | 2 | Cbsacks1: | 1 cement |
| Cbfrom2: | 2 | Cbto2: | 35 |
| Cbsacks2: | 1.5 bentonite | Cbfrom3: | Not Reported |
| Cbto3: | Not Reported | Cbsacks3: | Not Reported |
| Cbfrom4: | Not Reported | Cbto4: | Not Reported |
| Cbsacks4: | Not Reported | Cbfrom5: | Not Reported |
| Cbto5: | Not Reported | Cbsacks5: | Not Reported |
| Compname: | Terracon | Compstreet: | 5307 Industrial Oaks |
| Compcity: | Austin | Compstate: | TX |
| Compzip: | 78735 | Nameassig: | Mark Kevin Denson |
| Traineenam: | Not Reported | Tnum: | Not Reported |
| Deleted: | 0 | Site id: | TXPLU3000049110 |

| | | |
|---|---|---|
| **AT580**<br>**SSE**<br>**1/2 - 1 Mile**<br>**Lower** | **TX WELLS** | **TXPLU3000049109** |

| | | | |
|---|---|---|---|
| Plugtrackn: | 50034 | | |
| Dateentere: | 18-SEP-08 | Ownname: | City of Austin |
| Ownstreet: | P.O. Box 1088 | Owncity: | Austin |
| Ownstate: | TX | Ownzip: | 78767 |
| Wellstreet: | 817 Airport Boulevard | | |
| Wellcity: | Austin | Wellzip: | 78702 |
| County: | Travis | | |
| Latitude: | 301522 | | |
| Lat dec: | 30.256111 | | |
| Longitude: | 974134 | | |
| Long dec: | -97.692777 | | |
| Brmod: | Google Earth | | |
| Gn: | 58438 | | |
| Gn1: | 58 | Gn75: | 43 |
| Gn25: | 8 | Ownwellno: | MW-2 |
| Typewater: | 0 | Typemon: | 1 |
| Typeinj: | 0 | Typedw: | 0 |
| Histdrille: | Not Reported | Histdrllic: | Not Reported |
| Histdatedr: | Not Reported | Histtracki: | Not Reported |
| Histdiamin: | Not Reported | Histdepth: | Not Reported |
| Plugdate: | 16-SEP-08 | | |
| Plugmethco: | No Data | | |
| Plugopname: | Kevin Denson | | |
| Plugoplic: | 54616 | | |
| Plugmeth1: | 0 | Plugmeth2: | 0 |
| Plugmeth3: | 1 | Plugmeth4: | 0 |
| Plugmethot: | 0 | Plugvar: | Not Reported |
| Cdiam1: | 2 | Cfrom1: | 1 |
| Cto1: | 35 | Cdiam2: | Not Reported |
| Cfrom2: | Not Reported | Cto2: | Not Reported |
| Cdiam3: | Not Reported | Cfrom3: | Not Reported |
| Cto3: | Not Reported | Cbfrom1: | 0 |
| Cbto1: | 2 | Cbsacks1: | 1 cement |
| Cbfrom2: | 2 | Cbto2: | 35 |
| Cbsacks2: | 1.5 bentonite | Cbfrom3: | Not Reported |
| Cbto3: | Not Reported | Cbsacks3: | Not Reported |
| Cbfrom4: | Not Reported | Cbto4: | Not Reported |
| Cbsacks4: | Not Reported | Cbfrom5: | Not Reported |
| Cbto5: | Not Reported | Cbsacks5: | Not Reported |
| Compname: | Terracon | Compstreet: | 5307 Industrial Oaks |
| Compcity: | Austin | Compstate: | TX |
| Compzip: | 78735 | Nameassig: | Mark Kevin Denson |
| Traineenam: | Not Reported | Tnum: | Not Reported |
| Deleted: | 0 | Site id: | TXPLU3000049109 |

---

**AU581**
**NW**
**1/2 - 1 Mile**
**Higher**

**TX WELLS** **TXMON3000079206**

| | | | |
|---|---|---|---|
| Dateentere: | 12-APR-06 | Ownname: | Capital Metropolitan Transit Authority |
| Ownstreet: | 2910 East 5th Street | | |
| Owncity: | Austin | Ownstate: | TX |
| Ownzip: | 78702 | County: | Travis |
| Wellstreet: | 2900 MLK Blvd | | |
| Wellcity: | Austin | Wellzip: | 78715 |
| Own: | MW 8 | | |
| Lat dec: | 30.279721 | | |
| Long dec: | -97.709444 | | |
| Elev: | 0 | | |

| | | | |
|---|---|---|---|
| Brandmodel: | Not Reported | | |
| Gn: | 58437 | | |
| Gn1: | 58 | Gn75: | 43 |
| Gn25: | 7 | Twn: | 1 |
| Twd: | 0 | Twr: | 0 |
| Twrp: | 0 | Twrg: | 0 |
| Um: | 1 | Ue: | 0 |
| Ud: | 0 | Uin: | 0 |
| Uir: | 0 | Ug: | 0 |
| Uij: | 0 | Up: | 0 |
| Udw: | 0 | Ut: | 0 |
| Us: | 0 | Uf: | 0 |
| Pby: | 0 | Pbn: | 0 |
| Datestart: | 12-JAN-06 | Datecomp: | 14-JAN-06 |
| Dia1: | 8 | Dia1to: | 20 |
| Dia2: | Not Reported | Dia2from: | Not Reported |
| Dia2to: | Not Reported | Dia3: | Not Reported |
| Dia3from: | Not Reported | Dia3to: | Not Reported |
| Dmdriven: | 0 | Dmairrotar: | 1 |
| Dmmudrotar: | 0 | Dmbored: | 0 |
| Dmairham: | 0 | Dmcabletoo: | 0 |
| Dmjetted: | 0 | Dmhollowst: | 1 |
| Dmrevcirc: | 0 | Dmotherck: | 0 |
| Dmother: | Not Reported | Bco: | 0 |
| Bcs: | 0 | Bcg: | 1 |
| Bcgs: | 20/40 | Bcu: | 0 |
| Bcoc: | 0 | Bcot: | Not Reported |
| Gpf: | 3 | Gpt: | 20 |
| Cemfrom1: | 0 | Cemto1: | 2 |
| Nosacks1: | 1 cement | Cemfrom2: | 2 |
| Cemto2: | 3 | Nosacks2: | 1 Bentonite |
| Cemfrom3: | 3 | Cemto3: | 20 |
| Nosacks3: | 7 Sand | Cementmeth: | Pour From Top |
| Cementby: | Hinojosa Services | Ds: | Not Reported |
| Dpl: | Not Reported | Dsv: | Not Reported |
| Appvar: | Not Reported | Scs: | 1 |
| Scsv: | 0 | Scp: | 0 |
| Sca: | 0 | Watlev: | Not Reported |
| Watlevdate: | Not Reported | Artflow: | Not Reported |
| Wellplug48: | 0 | Tpturbine: | 0 |
| Tpjet: | 0 | Tpsubmersi: | 0 |
| Tpcylinder: | 0 | Tpotherck: | 0 |
| Tpother: | Not Reported | Pumpbowlde: | Not Reported |
| Wtpump: | 0 | Wtbailer: | 0 |
| Wtjetted: | 0 | Wtestimate: | 0 |
| Welltestyi: | Not Reported | Welltestdr: | Not Reported |
| Welltesthr: | Not Reported | Watqualund: | 0 |
| Watqualu 1: | 1 | Watertype: | Not Reported |
| Stratdepth: | Not Reported | Chemanaly: | 0 |
| Chemanaln: | 1 | Undnatural: | 0 |
| Untype: | Not Reported | Undhydro: | 0 |
| Undhaz: | 0 | Undotherck: | 0 |
| Undother: | Not Reported | | |
| Undcertify: | 0 | Compname: | Hinojosa Services |
| Drllicno: | 3127 | | |
| Compstreet: | 1100 J Regal Row | Compcity: | Austin |
| Compstate: | TX | Compzip: | 78748 |
| Drillernam: | Benito Hinojosa | Traineenam: | Not Reported |
| Tnum: | Not Reported | | |
| Comments: | Well backfilled with Bentonite Chips from 25’ to 20’ | | |

| | | | |
|---|---|---|---|
| Confidenti: | 0 | Letterrecv: | Not Reported |
| Deleted: | 0 | Insdate: | Not Reported |
| Site id: | TXMON3000079206 | | |
| Latitude: | 30.279721 | | |
| Longitude: | -97.709444 | | |

---

**AU582**
**NW**
**1/2 - 1 Mile**
**Higher**

**TX WELLS** **TXMON3000079210**

| | | | |
|---|---|---|---|
| Dateentere: | 12-APR-06 | Ownname: | Capital Metropolitan Transit Authority |
| Ownstreet: | 2910 East 5th Street | | |
| Owncity: | Austin | Ownstate: | TX |
| Ownzip: | 78702 | County: | Travis |
| Wellstreet: | 2900 MLK Blvd | | |
| Wellcity: | Austin | Wellzip: | 78715 |
| Own: | MW 12 | | |
| Lat dec: | 30.279721 | | |
| Long dec: | -97.709444 | | |
| Elev: | 0 | | |
| Brandmodel: | Not Reported | | |
| Gn: | 58437 | | |
| Gn1: | 58 | Gn75: | 43 |
| Gn25: | 7 | Twn: | 1 |
| Twd: | 0 | Twr: | 0 |
| Twrp: | 0 | Twrg: | 0 |
| Um: | 1 | Ue: | 0 |
| Ud: | 0 | Uin: | 0 |
| Uir: | 0 | Ug: | 0 |
| Uij: | 0 | Up: | 0 |
| Udw: | 0 | Ut: | 0 |
| Us: | 0 | Uf: | 0 |
| Pby: | 0 | Pbn: | 0 |
| Datestart: | 01-MAR-06 | Datecomp: | 03-MAR-06 |
| Dia1: | 8 | Dia1to: | 18 |
| Dia2: | Not Reported | Dia2from: | Not Reported |
| Dia2to: | Not Reported | Dia3: | Not Reported |
| Dia3from: | Not Reported | Dia3to: | Not Reported |
| Dmdriven: | 0 | Dmairrotar: | 0 |
| Dmmudrotar: | 0 | Dmbored: | 0 |
| Dmairham: | 0 | Dmcabletoo: | 0 |
| Dmjetted: | 0 | Dmhollowst: | 1 |
| Dmrevcirc: | 0 | Dmotherck: | 0 |
| Dmother: | Not Reported | Bco: | 0 |
| Bcs: | 0 | Bcg: | 1 |
| Bcgs: | 20/40 | Bcu: | 0 |
| Bcoc: | 0 | Bcot: | Not Reported |
| Gpf: | 6 | Gpt: | 18 |
| Cemfrom1: | 0 | Cemto1: | 2 |
| Nosacks1: | 1 Cement | Cemfrom2: | 2 |
| Cemto2: | 6 | Nosacks2: | 2 Bentonite |
| Cemfrom3: | 6 | Cemto3: | 18 |
| Nosacks3: | 8 Sand | Cementmeth: | Pour from top |
| Cementby: | Hinojosa Services | Ds: | Not Reported |
| Dpl: | Not Reported | Dsv: | Not Reported |
| Appvar: | Not Reported | Scs: | 1 |
| Scsv: | 0 | Scp: | 0 |
| Sca: | 0 | Watlev: | Not Reported |
| Watlevdate: | Not Reported | Artflow: | Not Reported |
| Wellplug48: | 0 | Tpturbine: | 0 |

| | | | |
|---|---|---|---|
| Tpjet: | 0 | Tpsubmersi: | 0 |
| Tpcylinder: | 0 | Tpotherck: | 0 |
| Tpother: | Not Reported | Pumpbowlde: | Not Reported |
| Wtpump: | 0 | Wtbailer: | 0 |
| Wtjetted: | 0 | Wtestimate: | 0 |
| Welltestyi: | Not Reported | Welltestdr: | Not Reported |
| Welltesthr: | Not Reported | Watqualund: | 0 |
| Watqualu 1: | 1 | Watertype: | Not Reported |
| Stratdepth: | Not Reported | Chemanaly: | 0 |
| Chemanaln: | 1 | Undnatural: | 0 |
| Untype: | Not Reported | Undhydro: | 0 |
| Undhaz: | 0 | Undotherck: | 0 |
| Undother: | Not Reported | | |
| Undcertify: | 0 | Compname: | Hinojosa Services |
| Drllicno: | 3127 | | |
| Compstreet: | 1100 J Regal Row | Compcity: | Austin |
| Compstate: | TX | Compzip: | 78748 |
| Drillernam: | Benito Hinojosa | Traineenam: | Not Reported |
| Tnum: | Not Reported | | |
| Comments: | Not Reported | | |
| Confidenti: | 0 | Letterrecv: | Not Reported |
| Deleted: | 0 | Insdate: | Not Reported |
| Site id: | TXMON3000079210 | | |
| Latitude: | 30.279721 | | |
| Longitude: | -97.709444 | | |

---

**AU583**
**NW**
**1/2 - 1 Mile**
**Higher**

**TX WELLS** **TXMON3000079201**

| | | | |
|---|---|---|---|
| Dateentere: | 12-APR-06 | Ownname: | Capital Metropolitan Transit Authority |
| Ownstreet: | 2910 East 5th Street | | |
| Owncity: | Austin | Ownstate: | TX |
| Ownzip: | 78702 | County: | Travis |
| Wellstreet: | 2900 MLK Blvd | | |
| Wellcity: | Austin | Wellzip: | Not Reported |
| Own: | MW 3 | | |
| Lat dec: | 30.279721 | | |
| Long dec: | -97.709444 | | |
| Elev: | 0 | | |
| Brandmodel: | Not Reported | | |
| Gn: | 58437 | | |
| Gn1: | 58 | Gn75: | 43 |
| Gn25: | 7 | Twn: | 1 |
| Twd: | 0 | Twr: | 0 |
| Twrp: | 0 | Twrg: | 0 |
| Um: | 1 | Ue: | 0 |
| Ud: | 0 | Uin: | 0 |
| Uir: | 0 | Ug: | 0 |
| Uij: | 0 | Up: | 0 |
| Udw: | 0 | Ut: | 0 |
| Us: | 0 | Uf: | 0 |
| Pby: | 0 | Pbn: | 0 |
| Datestart: | 08-NOV-05 | Datecomp: | 11-NOV-05 |
| Dia1: | 8 | Dia1to: | 17 |
| Dia2: | Not Reported | Dia2from: | Not Reported |
| Dia2to: | Not Reported | Dia3: | Not Reported |
| Dia3from: | Not Reported | Dia3to: | Not Reported |
| Dmdriven: | 0 | Dmairrotar: | 1 |
| Dmmudrotar: | 0 | Dmbored: | 0 |

| | | | |
|---|---|---|---|
| Dmairham: | 0 | Dmcabletoo: | 0 |
| Dmjetted: | 0 | Dmhollowst: | 0 |
| Dmrevcirc: | 0 | Dmotherck: | 0 |
| Dmother: | Not Reported | Bco: | 0 |
| Bcs: | 0 | Bcg: | 1 |
| Bcgs: | 16/30 sand | Bcu: | 0 |
| Bcoc: | 0 | Bcot: | Not Reported |
| Gpf: | 5 | Gpt: | 17 |
| Cemfrom1: | 0 | Cemto1: | 2 |
| Nosacks1: | 1 Cement | Cemfrom2: | 2 |
| Cemto2: | 5 | Nosacks2: | 1 Bentonite |
| Cemfrom3: | 5 | Cemto3: | 17 |
| Nosacks3: | 4 16/30 Sand | Cementmeth: | Pour from Top |
| Cementby: | Hinojosa Services | Ds: | Not Reported |
| Dpl: | Not Reported | Dsv: | Not Reported |
| Appvar: | Not Reported | Scs: | 1 |
| Scsv: | 0 | Scp: | 0 |
| Sca: | 0 | Watlev: | Not Reported |
| Watlevdate: | Not Reported | Artflow: | Not Reported |
| Wellplug48: | 0 | Tpturbine: | 0 |
| Tpjet: | 0 | Tpsubmersi: | 0 |
| Tpcylinder: | 0 | Tpotherck: | 0 |
| Tpother: | Not Reported | Pumpbowlde: | Not Reported |
| Wtpump: | 0 | Wtbailer: | 0 |
| Wtjetted: | 0 | Wtestimate: | 0 |
| Welltestyi: | Not Reported | Welltestdr: | Not Reported |
| Welltesthr: | Not Reported | Watqualund: | 0 |
| Watqualu 1: | 1 | Watertype: | Not Reported |
| Stratdepth: | Not Reported | Chemanaly: | 0 |
| Chemanaln: | 1 | Undnatural: | 0 |
| Untype: | Not Reported | Undhydro: | 0 |
| Undhaz: | 0 | Undotherck: | 0 |
| Undother: | Not Reported | | |
| Undcertify: | 0 | Compname: | Hinojosa Services |
| Drllicno: | 3127 | | |
| Compstreet: | 1100 J Regal Row | Compcity: | Austin |
| Compstate: | TX | Compzip: | 78748 |
| Drillernam: | Benito Hinojosa | Traineenam: | Not Reported |
| Tnum: | Not Reported | | |
| Comments: | Not Reported | | |
| Confidenti: | 0 | Letterrecv: | Not Reported |
| Deleted: | 0 | Insdate: | Not Reported |
| Site id: | TXMON3000079201 | | |
| Latitude: | 30.279721 | | |
| Longitude: | -97.709444 | | |

---

**AU584**
**NW**
**1/2 - 1 Mile**
**Higher**

**TX WELLS** **TXMON3000079204**

| | | | |
|---|---|---|---|
| Dateentere: | 12-APR-06 | Ownname: | Capital Metropolitan Transit Authority |
| Ownstreet: | 2910 East 5th Street | | |
| Owncity: | Austin | Ownstate: | TX |
| Ownzip: | 78702 | County: | Travis |
| Wellstreet: | 2900 MLK Blvd | | |
| Wellcity: | Austin | Wellzip: | 78715 |
| Own: | MW 6 | | |
| Lat dec: | 30.279721 | | |
| Long dec: | -97.709444 | | |
| Elev: | 0 | | |

| | | | |
|---|---|---|---|
| Brandmodel: | Not Reported | | |
| Gn: | 58437 | | |
| Gn1: | 58 | Gn75: | 43 |
| Gn25: | 7 | Twn: | 1 |
| Twd: | 0 | Twr: | 0 |
| Twrp: | 0 | Twrg: | 0 |
| Um: | 1 | Ue: | 0 |
| Ud: | 0 | Uin: | 0 |
| Uir: | 0 | Ug: | 0 |
| Uij: | 0 | Up: | 0 |
| Udw: | 0 | Ut: | 0 |
| Us: | 0 | Uf: | 0 |
| Pby: | 0 | Pbn: | 0 |
| Datestart: | 12-JAN-06 | Datecomp: | 14-JAN-06 |
| Dia1: | 8 | Dia1to: | 25 |
| Dia2: | Not Reported | Dia2from: | Not Reported |
| Dia2to: | Not Reported | Dia3: | Not Reported |
| Dia3from: | Not Reported | Dia3to: | Not Reported |
| Dmdriven: | 0 | Dmairrotar: | 1 |
| Dmmudrotar: | 0 | Dmbored: | 0 |
| Dmairham: | 0 | Dmcabletoo: | 0 |
| Dmjetted: | 0 | Dmhollowst: | 1 |
| Dmrevcirc: | 0 | Dmotherck: | 0 |
| Dmother: | Not Reported | Bco: | 0 |
| Bcs: | 0 | Bcg: | 1 |
| Bcgs: | 16/30 | Bcu: | 0 |
| Bcoc: | 0 | Bcot: | Not Reported |
| Gpf: | 8 | Gpt: | 20 |
| Cemfrom1: | 0 | Cemto1: | 2 |
| Nosacks1: | 1 cement | Cemfrom2: | 2 |
| Cemto2: | 8 | Nosacks2: | 4 Bentonite |
| Cemfrom3: | 8 | Cemto3: | 20 |
| Nosacks3: | 4.5 Sand | Cementmeth: | Pour From Top |
| Cementby: | Hinojosa Services | Ds: | Not Reported |
| Dpl: | Not Reported | Dsv: | Not Reported |
| Appvar: | Not Reported | Scs: | 1 |
| Scsv: | 0 | Scp: | 0 |
| Sca: | 0 | Watlev: | Not Reported |
| Watlevdate: | Not Reported | Artflow: | Not Reported |
| Wellplug48: | 0 | Tpturbine: | 0 |
| Tpjet: | 0 | Tpsubmersi: | 0 |
| Tpcylinder: | 0 | Tpotherck: | 0 |
| Tpother: | Not Reported | Pumpbowlde: | Not Reported |
| Wtpump: | 0 | Wtbailer: | 0 |
| Wtjetted: | 0 | Wtestimate: | 0 |
| Welltestyi: | Not Reported | Welltestdr: | Not Reported |
| Welltesthr: | Not Reported | Watqualund: | 0 |
| Watqualu 1: | 1 | Watertype: | Not Reported |
| Stratdepth: | Not Reported | Chemanaly: | 0 |
| Chemanaln: | 1 | Undnatural: | 0 |
| Untype: | Not Reported | Undhydro: | 0 |
| Undhaz: | 0 | Undotherck: | 0 |
| Undother: | Not Reported | | |
| Undcertify: | 0 | Compname: | Hinojosa Services |
| Drllicno: | 3127 | | |
| Compstreet: | 1100 J Regal Row | Compcity: | Austin |
| Compstate: | TX | Compzip: | 78748 |
| Drillernam: | Benito Hinojosa | Traineenam: | Not Reported |
| Tnum: | Not Reported | | |
| Comments: | Well backfilled with Bentonite Chips from 25’ to 20’ | | |

| | | | |
|---|---|---|---|
| Confidenti: | 0 | Letterrecv: | Not Reported |
| Deleted: | 0 | Insdate: | Not Reported |
| Site id: | TXMON3000079204 | | |
| Latitude: | 30.279721 | | |
| Longitude: | -97.709444 | | |

---

**AU585**
**NW**
**1/2 - 1 Mile**
**Higher**

**TX WELLS** **TXDOL2000153670**

| | | | |
|---|---|---|---|
| Fid: | 153669 | Rec id: | 153657 |
| Edr site i: | 80437 | Owner: | Capital Metropolitan Transit Authority |
| Ownerwell: | MW 12 | | |
| Address: | 2910 East 5th Street <br>Austin ,TX78702 | | |
| Grid: | 58-43-7 | | |
| Waddress: | 2900 MLK Blvd <br>Austin ,TX78715 | | |
| Lat : | 30° 16 47N | Wcounty: | Travis |
| Long : | 097° 42 34 W | Elevation: | No Data |
| Gpsused: | No Data | Typeofwork: | New Well |
| Propuse: | Monitor | Sdate: | Not Reported |
| Completedd: | Not Reported | | |
| Diameter: | 8 in From Surface To 18 ft | | |
| Dmethod: | Hollow Stem Auger | | |
| Bcompletio: | Not Reported | | |
| Packedfrom: | 6 ft to 18 ft | | |
| Packsize: | 20/40 | | |
| Finterval: | From 0 ft to 2 ft with 1 Cement (#sacks and material) | | |
| Sinterval: | From 2 ft to 6 ft with 2 Bentonite (#sacks and material) | | |
| Tinterval: | From 6 ft to 18 ft with 8 Sand (#sacks and material) | | |
| Usedmethod: | Pour from top | Cementedby: | Hinojosa Services |
| Contaminat: | No Data | Propertyli: | No Data |
| Verrimetho: | No Data | Variance: | No Data |
| Surface: | Surface Slab Installed | Staticleve: | No Data |
| Flow: | No Data | | |
| Packers: | No Data | | |
| Cementinwe: | No Data | Typepump: | No Data |
| Pumpbowl: | Not Reported | Welltests: | No Data |
| Yield: | Not Reported | | |
| Watertype: | No Data | Stratadept: | No Data |
| Chemicalma: | No | Undesirabl: | No |
| Companynam: | Hinojosa Services | Companyadd: | 1100 J Regal Row |
| Ccitystate: | Austin , TX 78748 | Licensenum: | 3127 |
| Wsignature: | Benito Hinojosa | Dsignature: | No Data |
| Regnum: | No Data | | |
| Comments : | No Data | | |
| Site id: | TXDOL2000153670 | | |

---

**AU586**
**NW**
**1/2 - 1 Mile**
**Higher**

**TX WELLS** **TXDOL2000153679**

| | | | |
|---|---|---|---|
| Fid: | 153678 | Rec id: | 153666 |
| Edr site i: | 80428 | Owner: | Capital Metropolitan Transit Authority |
| Ownerwell: | MW 3 | | |
| Address: | 2910 East 5th Street | | <br>Austin ,TX78702 |
| Grid: | 58-43-7 | | |
| Waddress: | 2900 MLK Blvd | | <br>Austin ,TX |
| Lat : | 30° 16 47N | Wcounty: | Travis |
| Long : | 097° 42 34 W | Elevation: | No Data |
| Gpsused: | No Data | Typeofwork: | New Well |
| Propuse: | Monitor | Sdate: | Not Reported |
| Completedd: | Not Reported | | |
| Diameter: | 8 in From Surface To 17 ft | | |
| Dmethod: | Air Rotary | | |
| Bcompletio: | Not Reported | | |
| Packedfrom: | 5 ft to 17 ft | | |
| Packsize: | 16/30 sand | | |
| Finterval: | From 0 ft to 2 ft with 1 Cement (#sacks and material) | | |
| Sinterval: | From 2 ft to 5 ft with 1 Bentonite (#sacks and material) | | |
| Tinterval: | From 5 ft to 17 ft with 4 16/30 Sand (#sacks and material) | | |
| Usedmethod: | Pour from Top | Cementedby: | Hinojosa Services |
| Contaminat: | No Data | Propertyli: | No Data |
| Verrimetho: | No Data | Variance: | No Data |
| Surface: | Surface Slab Installed | Staticleve: | No Data |
| Flow: | No Data | | |
| Packers: | No Data | | |
| Cementinwe: | No Data | Typepump: | No Data |
| Pumpbowl: | Not Reported | Welltests: | No Data |
| Yield: | Not Reported | | |
| Watertype: | No Data | Stratadept: | No Data |
| Chemicalma: | No | Undesirabl: | No |
| Companynam: | Hinojosa Services | Companyadd: | 1100 J Regal Row |
| Ccitystate: | Austin , TX 78748 | Licensenum: | 3127 |
| Wsignature: | Benito Hinojosa | Dsignature: | No Data |
| Regnum: | No Data | | |
| Comments : | No Data | | |
| Site id: | TXDOL2000153679 | | |

---

**AU587**
**NW**
**1/2 - 1 Mile**
**Higher**

**TX WELLS** **TXDOL2000153676**

| | | | |
|---|---|---|---|
| Fid: | 153675 | Rec id: | 153663 |
| Edr site i: | 80431 | Owner: | Capital Metropolitan Transit Authority |
| Ownerwell: | MW 6 | | |
| Address: | 2910 East 5th Street | | <br>Austin ,TX78702 |
| Grid: | 58-43-7 | | |
| Waddress: | 2900 MLK Blvd | | <br>Austin ,TX78715 |
| Lat : | 30° 16 47N | Wcounty: | Travis |
| Long : | 097° 42 34 W | Elevation: | No Data |
| Gpsused: | No Data | Typeofwork: | New Well |
| Propuse: | Monitor | Sdate: | Not Reported |
| Completedd: | Not Reported | | |
| Diameter: | 8 in From Surface To 25 ft | | |
| Dmethod: | Air Rotary Hollow Stem Auger | | |
| Bcompletio: | Not Reported | | |
| Packedfrom: | 8 ft to 20 ft | | |
| Packsize: | 16/30 | | |
| Finterval: | From 0 ft to 2 ft with 1 cement (#sacks and material) | | |
| Sinterval: | From 2 ft to 8 ft with 4 Bentonite (#sacks and material) | | |
| Tinterval: | From 8 ft to 20 ft with 4.5 Sand (#sacks and material) | | |
| Usedmethod: | Pour From Top | Cementedby: | Hinojosa Services |

| | | | |
|---|---|---|---|
| Contaminat: | No Data | Propertyli: | No Data |
| Verrimetho: | No Data | Variance: | No Data |
| Surface: | Surface Slab Installed | Staticleve: | No Data |
| Flow: | No Data | | |
| Packers: | No Data | | |
| Cementinwe: | No Data | Typepump: | No Data |
| Pumpbowl: | Not Reported | Welltests: | No Data |
| Yield: | Not Reported | | |
| Watertype: | No Data | Stratadept: | No Data |
| Chemicalma: | No | Undesirabl: | No |
| Companynam: | Hinojosa Services | Companyadd: | 1100 J Regal Row |
| Ccitystate: | Austin , TX 78748 | Licensenum: | 3127 |
| Wsignature: | Benito Hinojosa | Dsignature: | No Data |
| Regnum: | No Data | | |
| Comments : | Well backfilled with Bentonite Chips from 25 to 20 | | |
| Site id: | TXDOL2000153676 | | |

---

**AU588**
**NW**
**1/2 - 1 Mile**
**Higher**

**TX WELLS** **TXDOL2000153674**

| | | | |
|---|---|---|---|
| Fid: | 153673 | Rec id: | 153661 |
| Edr site i: | 80433 | Owner: | Capital Metropolitan Transit Authority |
| Ownerwell: | MW 8 | | |
| Address: | 2910 East 5th Street | | <br>Austin ,TX78702 |
| Grid: | 58-43-7 | | |
| Waddress: | 2900 MLK Blvd | | <br>Austin ,TX78715 |
| Lat : | 30° 16 47N | Wcounty: | Travis |
| Long : | 097° 42 34 W | Elevation: | No Data |
| Gpsused: | No Data | Typeofwork: | New Well |
| Propuse: | Monitor | Sdate: | Not Reported |
| Completedd: | Not Reported | | |
| Diameter: | 8 in From Surface To 20 ft | | |
| Dmethod: | Air Rotary Hollow Stem Auger | | |
| Bcompletio: | Not Reported | | |
| Packedfrom: | 3 ft to 20 ft | | |
| Packsize: | 20/40 | | |
| Finterval: | From 0 ft to 2 ft with 1 cement (#sacks and material) | | |
| Sinterval: | From 2 ft to 3 ft with 1 Bentonite (#sacks and material) | | |
| Tinterval: | From 3 ft to 20 ft with 7 Sand (#sacks and material) | | |
| Usedmethod: | Pour From Top | Cementedby: | Hinojosa Services |
| Contaminat: | No Data | Propertyli: | No Data |
| Verrimetho: | No Data | Variance: | No Data |
| Surface: | Surface Slab Installed | Staticleve: | No Data |
| Flow: | No Data | | |
| Packers: | No Data | | |
| Cementinwe: | No Data | Typepump: | No Data |
| Pumpbowl: | Not Reported | Welltests: | No Data |
| Yield: | Not Reported | | |
| Watertype: | No Data | Stratadept: | No Data |
| Chemicalma: | No | Undesirabl: | No |
| Companynam: | Hinojosa Services | Companyadd: | 1100 J Regal Row |
| Ccitystate: | Austin , TX 78748 | Licensenum: | 3127 |
| Wsignature: | Benito Hinojosa | Dsignature: | No Data |
| Regnum: | No Data | | |
| Comments : | Well backfilled with Bentonite Chips from 25 to 20 | | |
| Site id: | TXDOL2000153674 | | |

| Map ID<br>Direction<br>Distance<br>Elevation | Database | EDR ID Number |
|---|---|---|
| **AV589**<br>**SW**<br>**1/2 - 1 Mile**<br>**Higher** | **TX WELLS** | **TXPLU3000032197** |

| | | | |
|---|---|---|---|
| Plugtrackn: | 32777 | | |
| Dateentere: | 31-JUL-06 | Ownname: | powell austin properties ltd. |
| Ownstreet: | 1331 lamar, ste 1256 | Owncity: | houston |
| Ownstate: | TX | Ownzip: | 77010 |
| Wellstreet: | 507 calles st | | |
| Wellcity: | austin | Wellzip: | 78702 |
| County: | Travis | | |
| Latitude: | 301530 | | |
| Lat dec: | 30.258333 | | |
| Longitude: | 974239 | | |
| Long dec: | -97.710833 | | |
| Brmod: | Not Reported | | |
| Gn: | 58437 | | |
| Gn1: | 58 | Gn75: | 43 |
| Gn25: | 7 | Ownwellno: | mw 11 |
| Typewater: | 0 | Typemon: | 1 |
| Typeinj: | 0 | Typedw: | 0 |
| Histdrille: | Not Reported | Histdrllic: | Not Reported |
| Histdatedr: | Not Reported | Histtracki: | Not Reported |
| Histdiamin: | 6 | Histdepth: | 24.5 |
| Plugdate: | 10-JUL-06 | | |
| Plugmethco: | No Data | | |
| Plugopname: | benito hinojosa | | |
| Plugoplic: | 3127 | | |
| Plugmeth1: | 0 | Plugmeth2: | 0 |
| Plugmeth3: | 1 | Plugmeth4: | 0 |
| Plugmethot: | 0 | Plugvar: | Not Reported |
| Cdiam1: | 2 | Cfrom1: | 24.5 |
| Cto1: | 2 | Cdiam2: | Not Reported |
| Cfrom2: | Not Reported | Cto2: | Not Reported |
| Cdiam3: | Not Reported | Cfrom3: | Not Reported |
| Cto3: | Not Reported | Cbfrom1: | 24.5 |
| Cbto1: | 0 | Cbsacks1: | 1.5 benzonite |
| Cbfrom2: | Not Reported | Cbto2: | Not Reported |
| Cbsacks2: | Not Reported | Cbfrom3: | Not Reported |
| Cbto3: | Not Reported | Cbsacks3: | Not Reported |
| Cbfrom4: | Not Reported | Cbto4: | Not Reported |
| Cbsacks4: | Not Reported | Cbfrom5: | Not Reported |
| Cbto5: | Not Reported | Cbsacks5: | Not Reported |
| Compname: | hinojosa services | Compstreet: | 507 calles st |
| Compcity: | austin | Compstate: | TX |
| Compzip: | 78702 | Nameassig: | benito hinojosa |
| Traineenam: | Not Reported | Tnum: | Not Reported |
| Deleted: | 0 | Site id: | TXPLU3000032197 |

---

| | | |
|---|---|---|
| **AW590**<br>**WSW**<br>**1/2 - 1 Mile**<br>**Higher** | **TX WELLS** | **TXMON3000159061** |

# GEOCHECK® - PHYSICAL SETTING SOURCE MAP FINDINGS

| | | | |
|---|---|---|---|
| Dateentere: | 07-DEC-08 | Ownname: | City of Austin |
| Ownstreet: | P.O. Box 1088 | | |
| Owncity: | Austin | Ownstate: | TX |
| Ownzip: | 78767 | County: | Travis |
| Wellstreet: | 2500 East 7th Street | | |
| Wellcity: | Austin | Wellzip: | 78702 |
| Own: | RB-6 | | |
| Lat dec: | 30.260833 | | |
| Long dec: | -97.713333 | | |
| Elev: | 0 | | |
| Brandmodel: | Magellan Explorist | | |
| Gn: | 58437 | | |
| Gn1: | 58 | Gn75: | 43 |
| Gn25: | 7 | Twn: | 1 |
| Twd: | 0 | Twr: | 0 |
| Twrp: | 0 | Twrg: | 0 |
| Um: | 0 | Ue: | 1 |
| Ud: | 0 | Uin: | 0 |
| Uir: | 0 | Ug: | 0 |
| Uij: | 0 | Up: | 0 |
| Udw: | 0 | Ut: | 0 |
| Us: | 0 | Uf: | 0 |
| Pby: | 0 | Pbn: | 0 |
| Datestart: | 09-OCT-08 | Datecomp: | 09-OCT-08 |
| Dia1: | 2 | Dia1to: | 15 |
| Dia2: | Not Reported | Dia2from: | Not Reported |
| Dia2to: | Not Reported | Dia3: | Not Reported |
| Dia3from: | Not Reported | Dia3to: | Not Reported |
| Dmdriven: | 0 | Dmairrotar: | 0 |
| Dmmudrotar: | 0 | Dmbored: | 0 |
| Dmairham: | 0 | Dmcabletoo: | 0 |
| Dmjetted: | 0 | Dmhollowst: | 0 |
| Dmrevcirc: | 0 | Dmotherck: | 1 |
| Dmother: | Direct Push | Bco: | 0 |
| Bcs: | 0 | Bcg: | 0 |
| Bcgs: | Not Reported | Bcu: | 0 |
| Bcoc: | 1 | Bcot: | Plugged |
| Gpf: | Not Reported | Gpt: | Not Reported |
| Cemfrom1: | Not Reported | Cemto1: | Not Reported |
| Nosacks1: | Not Reported | Cemfrom2: | Not Reported |
| Cemto2: | Not Reported | Nosacks2: | Not Reported |
| Cemfrom3: | Not Reported | Cemto3: | Not Reported |
| Nosacks3: | Not Reported | Cementmeth: | Not Reported |
| Cementby: | Not Reported | Ds: | Not Reported |
| Dpl: | Not Reported | Dsv: | Not Reported |
| Appvar: | Not Reported | Scs: | 0 |
| Scsv: | 0 | Scp: | 0 |
| Sca: | 0 | Watlev: | Not Reported |
| Watlevdate: | Not Reported | Artflow: | Not Reported |
| Wellplug48: | 1 | Tpturbine: | 0 |
| Tpjet: | 0 | Tpsubmersi: | 0 |
| Tpcylinder: | 0 | Tpotherck: | 0 |
| Tpother: | Not Reported | Pumpbowlde: | Not Reported |
| Wtpump: | 0 | Wtbailer: | 0 |
| Wtjetted: | 0 | Wtestimate: | 0 |
| Welltestyi: | Not Reported | Welltestdr: | Not Reported |
| Welltesthr: | Not Reported | Watqualund: | 0 |
| Watqualu 1: | 0 | Watertype: | Not Reported |
| Stratdepth: | Not Reported | Chemanaly: | 0 |
| Chemanaln: | 0 | Undnatural: | 0 |

| | | | |
|---|---|---|---|
| Untype: | Not Reported | Undhydro: | 0 |
| Undhaz: | 0 | Undotherck: | 0 |
| Undother: | Not Reported | | |
| Undcertify: | 0 | Compname: | MagnaCore Drilling & Environmental Services |
| Drllicno: | 54735 | | |
| Compstreet: | 906 W. McDermott Dr., #116-313 | Compcity: | Allen |
| Compstate: | TX | Compzip: | 75013 |
| Drillernam: | Cedric Cascio | Traineenam: | William Osley |
| Tnum: | 58003 | | |
| Comments: | Boring advanced in municipal right of way | | |
| Confidenti: | 0 | Letterrecv: | Not Reported |
| Deleted: | 0 | Insdate: | Not Reported |
| Site id: | TXMON3000159061 | | |
| Latitude: | 30.260833 | | |
| Longitude: | -97.713333 | | |

---

**AW591**
**WSW** **TX WELLS** **TXDOL2000151656**
**1/2 - 1 Mile**
**Higher**

| | | | |
|---|---|---|---|
| Fid: | 151655 | Rec id: | 151654 |
| Edr site i: | 161419 | Owner: | City of Austin |
| Ownerwell: | RB-6 | | |
| Address: | P.O. Box 1088 | | <br>Austin ,TX78767 |
| Grid: | 58-43-7 | | |
| Waddress: | 2500 East 7th Street | | <br>Austin ,TX78702 |
| Lat : | 30° 15 39N | Wcounty: | Travis |
| Long : | 097° 42 48 W | Elevation: | No Data |
| Gpsused: | Magellan Explorist | Typeofwork: | New Well |
| Propuse: | Environmental Soil Boring | Sdate: | Not Reported |
| Completedd: | Not Reported | | |
| Diameter: | 2 in From Surface To 15 ft | | |
| Dmethod: | Not Reported | | |
| Bcompletio: | Not Reported | | |
| Packedfrom: | Not Reported | | |
| Packsize: | Not Reported | | |
| Finterval: | No Data | | |
| Sinterval: | No Data | | |
| Tinterval: | No Data | | |
| Usedmethod: | Not Reported | Cementedby: | Not Reported |
| Contaminat: | Not Reported | Propertyli: | Not Reported |
| Verrimetho: | Not Reported | Variance: | Not Reported |
| Surface: | No Data | Staticleve: | No Data |
| Flow: | No Data | | |
| Packers: | No Data | | |
| Cementinwe: | Not Reported | Typepump: | No Data |
| Pumpbowl: | Not Reported | Welltests: | No Data |
| Yield: | Not Reported | | |
| Watertype: | No Data | Stratadept: | No Data |
| Chemicalma: | No Data | Undesirabl: | No Data |
| Companynam: | MagnaCore Drilling & Environmental Services | Compaddrd: | 906 W. McDermott Dr., #116-313 |
| Ccitystate: | Allen , TX 75013 | Licensenum: | 54735 |
| Wsignature: | Cedric Cascio | Dsignature: | William Osley |
| Regnum: | 58003 | | |
| Comments : | Boring advanced in municipal right of way | | |
| Site id: | TXDOL2000151656 | | |

| Map ID<br>Direction<br>Distance<br>Elevation | | Database | EDR ID Number |
|---|---|---|---|
| **AU592**<br>**NW**<br>**1/2 - 1 Mile**<br>**Higher** | | **TX WELLS** | **TXMON3000079208** |

| | | | |
|---|---|---|---|
| Dateentere: | 12-APR-06 | Ownname: | Capital Metropolitan Transit Authority |
| Ownstreet: | 2910 East 5th Street | | |
| Owncity: | Austin | Ownstate: | TX |
| Ownzip: | 78702 | County: | Travis |
| Wellstreet: | 2900 MLK Blvd | | |
| Wellcity: | Austin | Wellzip: | 78715 |
| Own: | MW 10 | | |
| Lat dec: | 30.279721 | | |
| Long dec: | -97.709722 | | |
| Elev: | 0 | | |
| Brandmodel: | Not Reported | | |
| Gn: | 58437 | | |
| Gn1: | 58 | Gn75: | 43 |
| Gn25: | 7 | Twn: | 1 |
| Twd: | 0 | Twr: | 0 |
| Twrp: | 0 | Twrg: | 0 |
| Um: | 1 | Ue: | 0 |
| Ud: | 0 | Uin: | 0 |
| Uir: | 0 | Ug: | 0 |
| Uij: | 0 | Up: | 0 |
| Udw: | 0 | Ut: | 0 |
| Us: | 0 | Uf: | 0 |
| Pby: | 0 | Pbn: | 0 |
| Datestart: | 01-MAR-06 | Datecomp: | 03-MAR-06 |
| Dia1: | 8 | Dia1to: | 15 |
| Dia2: | Not Reported | Dia2from: | Not Reported |
| Dia2to: | Not Reported | Dia3: | Not Reported |
| Dia3from: | Not Reported | Dia3to: | Not Reported |
| Dmdriven: | 0 | Dmairrotar: | 0 |
| Dmmudrotar: | 0 | Dmbored: | 0 |
| Dmairham: | 0 | Dmcabletoo: | 0 |
| Dmjetted: | 0 | Dmhollowst: | 1 |
| Dmrevcirc: | 0 | Dmotherck: | 0 |
| Dmother: | Not Reported | Bco: | 0 |
| Bcs: | 0 | Bcg: | 1 |
| Bcgs: | 20/40 | Bcu: | 0 |
| Bcoc: | 0 | Bcot: | Not Reported |
| Gpf: | 3 | Gpt: | 15 |
| Cemfrom1: | 0 | Cemto1: | 2 |
| Nosacks1: | 1 Cement | Cemfrom2: | 2 |
| Cemto2: | 3 | Nosacks2: | 1 Bentonite |
| Cemfrom3: | 3 | Cemto3: | 15 |
| Nosacks3: | 7 Sand | Cementmeth: | Pour from top |
| Cementby: | Hinojosa Services | Ds: | Not Reported |
| Dpl: | Not Reported | Dsv: | Not Reported |
| Appvar: | Not Reported | Scs: | 1 |
| Scsv: | 0 | Scp: | 0 |
| Sca: | 0 | Watlev: | Not Reported |
| Watlevdate: | Not Reported | Artflow: | Not Reported |
| Wellplug48: | 0 | Tpturbine: | 0 |

| | | | |
|---|---|---|---|
| Tpjet: | 0 | Tpsubmersi: | 0 |
| Tpcylinder: | 0 | Tpotherck: | 0 |
| Tpother: | Not Reported | Pumpbowlde: | Not Reported |
| Wtpump: | 0 | Wtbailer: | 0 |
| Wtjetted: | 0 | Wtestimate: | 0 |
| Welltestyi: | Not Reported | Welltestdr: | Not Reported |
| Welltesthr: | Not Reported | Watqualund: | 0 |
| Watqualu 1: | 1 | Watertype: | Not Reported |
| Stratdepth: | Not Reported | Chemanaly: | 0 |
| Chemanaln: | 1 | Undnatural: | 0 |
| Untype: | Not Reported | Undhydro: | 0 |
| Undhaz: | 0 | Undotherck: | 0 |
| Undother: | Not Reported | | |
| Undcertify: | 0 | Compname: | Hinojosa Services |
| Drllicno: | 3127 | | |
| Compstreet: | 1100 J Regal Row | Compcity: | Austin |
| Compstate: | TX | Compzip: | 78748 |
| Drillernam: | Benito Hinojosa | Traineenam: | Not Reported |
| Tnum: | Not Reported | | |
| Comments: | Not Reported | | |
| Confidenti: | 0 | Letterrecv: | Not Reported |
| Deleted: | 0 | Insdate: | Not Reported |
| Site id: | TXMON3000079208 | | |
| Latitude: | 30.279721 | | |
| Longitude: | -97.709722 | | |

---

**AU593**
**NW**
**1/2 - 1 Mile**
**Higher**

**TX WELLS** **TXDOL2000153672**

| | | | |
|---|---|---|---|
| Fid: | 153671 | Rec id: | 153659 |
| Edr site i: | 80435 | Owner: | Capital Metropolitan Transit Authority |
| Ownerwell: | MW 10 | | |
| Address: | 2910 East 5th Street | | <br>Austin ,TX78702 |
| Grid: | 58-43-7 | | |
| Waddress: | 2900 MLK Blvd | | <br>Austin ,TX78715 |
| Lat : | 30° 16 47N | Wcounty: | Travis |
| Long : | 097° 42 35 W | Elevation: | No Data |
| Gpsused: | No Data | Typeofwork: | New Well |
| Propuse: | Monitor | Sdate: | Not Reported |
| Completedd: | Not Reported | | |
| Diameter: | 8 in From Surface To 15 ft | | |
| Dmethod: | Hollow Stem Auger | | |
| Bcompletio: | Not Reported | | |
| Packedfrom: | 3 ft to 15 ft | | |
| Packsize: | 20/40 | | |
| Finterval: | From 0 ft to 2 ft with 1 Cement (#sacks and material) | | |
| Sinterval: | From 2 ft to 3 ft with 1 Bentonite (#sacks and material) | | |
| Tinterval: | From 3 ft to 15 ft with 7 Sand (#sacks and material) | | |
| Usedmethod: | Pour from top | Cementedby: | Hinojosa Services |
| Contaminat: | No Data | Propertyli: | No Data |
| Verrimetho: | No Data | Variance: | No Data |
| Surface: | Surface Slab Installed | Staticleve: | No Data |
| Flow: | No Data | | |
| Packers: | No Data | | |
| Cementinwe: | No Data | Typepump: | No Data |
| Pumpbowl: | Not Reported | Welltests: | No Data |
| Yield: | Not Reported | | |
| Watertype: | No Data | Stratadept: | No Data |
| Chemicalma: | No | Undesirabl: | No |

| | | | |
|---|---|---|---|
| Companynam: | Hinojosa Services | Companyadd: | 1100 J Regal Row |
| Ccitystate: | Austin , TX 78748 | Licensenum: | 3127 |
| Wsignature: | Benito Hinojosa | Dsignature: | No Data |
| Regnum: | No Data | | |
| Comments : | No Data | | |
| Site id: | TXDOL2000153672 | | |

---

**AT594**
**SSE** **TX WELLS** **TXPLU3000008612**
**1/2 - 1 Mile**
**Lower**

| | | | |
|---|---|---|---|
| Plugtrackn: | 8796 | | |
| Dateentere: | 11-DEC-02 | Ownname: | TCEQ |
| Ownstreet: | 12100 PARK 35 CIRCLE | Owncity: | AUSTIN |
| Ownstate: | TX | Ownzip: | 78753 |
| Wellstreet: | 812 AIRPORT BLVD. | | |
| Wellcity: | AUSTIN | Wellzip: | 78702 |
| County: | Travis | | |
| Latitude: | 301520 | | |
| Lat dec: | 30.255555 | | |
| Longitude: | 974137 | | |
| Long dec: | -97.69361 | | |
| Brmod: | EAGLE | | |
| Gn: | 58438 | | |
| Gn1: | 58 | Gn75: | 43 |
| Gn25: | 8 | Ownwellno: | ITMW6R |
| Typewater: | 0 | Typemon: | 1 |
| Typeinj: | 0 | Typedw: | 0 |
| Histdrille: | Not Reported | Histdrllic: | Not Reported |
| Histdatedr: | Not Reported | Histtracki: | Not Reported |
| Histdiamin: | Not Reported | Histdepth: | 33 |
| Plugdate: | 16-OCT-02 | | |
| Plugmethco: | Not Reported | | |
| Plugopname: | JOSE LANDEROS | | |
| Plugoplic: | 2551 | | |
| Plugmeth1: | 1 | Plugmeth2: | 0 |
| Plugmeth3: | 0 | Plugmeth4: | 0 |
| Plugmethot: | 0 | Plugvar: | Not Reported |
| Cdiam1: | 4 | Cfrom1: | 3 |
| Cto1: | 33 | Cdiam2: | Not Reported |
| Cfrom2: | Not Reported | Cto2: | Not Reported |
| Cdiam3: | Not Reported | Cfrom3: | Not Reported |
| Cto3: | Not Reported | Cbfrom1: | 0 |
| Cbto1: | 33 | Cbsacks1: | 3 |
| Cbfrom2: | Not Reported | Cbto2: | Not Reported |
| Cbsacks2: | Not Reported | Cbfrom3: | Not Reported |
| Cbto3: | Not Reported | Cbsacks3: | Not Reported |
| Cbfrom4: | Not Reported | Cbto4: | Not Reported |
| Cbsacks4: | Not Reported | Cbfrom5: | Not Reported |
| Cbto5: | Not Reported | Cbsacks5: | Not Reported |
| Compname: | GEOPROJECTS INTERNATIONAL, INC | Compstreet: | 8834 CIRCLE DRIVE |
| Compcity: | AUSTIN | Compstate: | TX |
| Compzip: | 78736 | Nameassig: | JOSE LANDEROS |
| Traineenam: | Not Reported | Tnum: | Not Reported |
| Deleted: | 0 | Site id: | TXPLU3000008612 |

| Map ID<br>Direction<br>Distance<br>Elevation | Database | EDR ID Number |
|---|---|---|
| **AT595**<br>**SSE**<br>**1/2 - 1 Mile**<br>**Lower** | **TX WELLS** | **TXDOL2000151759** |

| | | | |
|---|---|---|---|
| Fid: | 151758 | Rec id: | 151752 |
| Edr site i: | 153169 | Owner: | City of Austin |
| Ownerwell: | MW1 | | |
| Address: | P.O. Box 1088 <br>Austin ,TX78767 | | |
| Grid: | 58-43-8 | | |
| Waddress: | 53rd and Ave F Car Wash <br>Austin ,TX | | |
| Lat : | 30° 15 22N | Wcounty: | Travis |
| Long : | 097° 41 32 W | Elevation: | No Data |
| Gpsused: | No Data | Typeofwork: | New Well |
| Propuse: | Monitor | Sdate: | Not Reported |
| Completedd: | Not Reported | | |
| Diameter: | 6 in From Surface To 28 ft | | |
| Dmethod: | Hollow Stem Auger | | |
| Bcompletio: | Not Reported | | |
| Packedfrom: | 28 ft to 6 ft | | |
| Packsize: | 20/40 | | |
| Finterval: | From 28 ft to 8 ft with 9 sacs sand (#sacks and material) | | |
| Sinterval: | From 6 ft to 1 ft with 1 Bentonite (#sacks and material) | | |
| Tinterval: | From 2 ft to 0 ft with 1 cement (#sacks and material) | | |
| Usedmethod: | pour from top | Cementedby: | Hinojosa Services, LLC |
| Contaminat: | No Data | Propertyli: | No Data |
| Verrimetho: | No Data | Variance: | No Data |
| Surface: | Surface Slab Installed | Staticleve: | No Data |
| Flow: | No Data | | |
| Packers: | No Data | | |
| Cementinwe: | No Data | Typepump: | No Data |
| Pumpbowl: | Not Reported | Welltests: | No Data |
| Yield: | Not Reported | | |
| Watertype: | No Data | Stratadept: | No Data |
| Chemicalma: | No Data | Undesirabl: | No |
| Companynam: | Hinojosa Services, LLC | Companyadd: | 1100 J Regal Row |
| Ccitystate: | Austin , TX 78748 | Licensenum: | 3127 |
| Wsignature: | Benito Hinojosa | Dsignature: | No Data |
| Regnum: | No Data | | |
| Comments : | No Data | | |
| Site id: | TXDOL2000151759 | | |

| | | |
|---|---|---|
| **AT596**<br>**SSE**<br>**1/2 - 1 Mile**<br>**Lower** | **TX WELLS** | **TXDOL2000151678** |

| | | | |
|---|---|---|---|
| Fid: | 151677 | Rec id: | 151756 |
| Edr site i: | 153148 | Owner: | City of Austin |
| Ownerwell: | MW1 | | |
| Address: | P.O. Box 1088 <br>Austin ,TX78767 | | |
| Grid: | 58-43-8 | | |
| Waddress: | 817 Airport Blvd <br>Austin ,TX | | |
| Lat : | 30° 15 22N | Wcounty: | Travis |
| Long : | 097° 41 32 W | Elevation: | No Data |
| Gpsused: | No Data | Typeofwork: | New Well |
| Propuse: | Monitor | Sdate: | Not Reported |

| | | | |
|---|---|---|---|
| Completedd: | Not Reported | | |
| Diameter: | 6 in From Surface To 35 ft | | |
| Dmethod: | Hollow Stem Auger | | |
| Bcompletio: | Not Reported | | |
| Packedfrom: | 35 ft to 12 ft | | |
| Packsize: | 20/40 | | |
| Finterval: | From 35 ft to 13 ft with 12 sacs sand (#sacks and material) | | |
| Sinterval: | From 13 ft to 2 ft with 6 Bentonite (#sacks and material) | | |
| Tinterval: | From 2 ft to 0 ft with 1 cement (#sacks and material) | | |
| Usedmethod: | pour from top | Cementedby: | Hinojosa Services, LLC |
| Contaminat: | No Data | Propertyli: | No Data |
| Verrimetho: | No Data | Variance: | No Data |
| Surface: | Surface Slab Installed | Staticleve: | No Data |
| Flow: | No Data | | |
| Packers: | No Data | | |
| Cementinwe: | No Data | Typepump: | No Data |
| Pumpbowl: | Not Reported | Welltests: | No Data |
| Yield: | Not Reported | | |
| Watertype: | No Data | Stratadept: | No Data |
| Chemicalma: | No Data | Undesirabl: | No |
| Companynam: | Hinojosa Services, LLC | Companyadd: | 1100 J Regal Row |
| Ccitystate: | Austin , TX 78748 | Licensenum: | 3127 |
| Wsignature: | Benito Hinojosa | Dsignature: | No Data |
| Regnum: | No Data | | |
| Comments : | No Data | | |
| Site id: | TXDOL2000151678 | | |

---

**AT597**
**SSE** **TX WELLS** **TXDOL2000151762**
**1/2 - 1 Mile**
**Lower**

| | | | |
|---|---|---|---|
| Fid: | 151761 | Rec id: | 151755 |
| Edr site i: | 153150 | Owner: | City of Austin |
| Ownerwell: | MW2 | | |
| Address: | P.O. Box 1088 | | <br>Austin ,TX78767 |
| Grid: | 58-43-8 | | |
| Waddress: | 817 Airport Blvd | | <br>Austin ,TX |
| Lat : | 30° 15 22N | Wcounty: | Travis |
| Long : | 097° 41 32 W | Elevation: | No Data |
| Gpsused: | No Data | Typeofwork: | New Well |
| Propuse: | Monitor | Sdate: | Not Reported |
| Completedd: | Not Reported | | |
| Diameter: | 6 in From Surface To 35 ft | | |
| Dmethod: | Hollow Stem Auger | | |
| Bcompletio: | Not Reported | | |
| Packedfrom: | 35 ft to 12 ft | | |
| Packsize: | 20/40 | | |
| Finterval: | From 35 ft to 13 ft with 12 sacs sand (#sacks and material) | | |
| Sinterval: | From 13 ft to 2 ft with 6 Bentonite (#sacks and material) | | |
| Tinterval: | From 2 ft to 0 ft with 1 cement (#sacks and material) | | |
| Usedmethod: | pour from top | Cementedby: | Hinojosa Services, LLC |
| Contaminat: | No Data | Propertyli: | No Data |
| Verrimetho: | No Data | Variance: | No Data |
| Surface: | Surface Slab Installed | Staticleve: | No Data |
| Flow: | No Data | | |
| Packers: | No Data | | |
| Cementinwe: | No Data | Typepump: | No Data |
| Pumpbowl: | Not Reported | Welltests: | No Data |
| Yield: | Not Reported | | |
| Watertype: | No Data | Stratadept: | No Data |
| Chemicalma: | No Data | Undesirabl: | No |

| | | | |
|---|---|---|---|
| Companynam: | Hinojosa Services, LLC | Companyadd: | 1100 J Regal Row |
| Ccitystate: | Austin , TX 78748 | Licensenum: | 3127 |
| Wsignature: | Benito Hinojosa | Dsignature: | No Data |
| Regnum: | No Data | | |
| Comments : | No Data | | |
| Site id: | TXDOL2000151762 | | |

---

**AT598**
**SSE** **TX WELLS** **TXDOL2000151761**
**1/2 - 1 Mile**
**Lower**

| | | | |
|---|---|---|---|
| Fid: | 151760 | Rec id: | 151754 |
| Edr site i: | 153152 | Owner: | City of Austin |
| Ownerwell: | MW3 | | |
| Address: | P.O. Box 1088 | | <br>Austin ,TX78767 |
| Grid: | 58-43-8 | | |
| Waddress: | 817 Airport Blvd | | <br>Austin ,TX |
| Lat : | 30° 15 22N | Wcounty: | Travis |
| Long : | 097° 41 32 W | Elevation: | No Data |
| Gpsused: | No Data | Typeofwork: | New Well |
| Propuse: | Monitor | Sdate: | Not Reported |
| Completedd: | Not Reported | | |
| Diameter: | 6 in From Surface To 35 ft | | |
| Dmethod: | Hollow Stem Auger | | |
| Bcompletio: | Not Reported | | |
| Packedfrom: | 35 ft to 12 ft | | |
| Packsize: | 20/40 | | |
| Finterval: | From 35 ft to 13 ft with 12 sacs sand (#sacks and material) | | |
| Sinterval: | From 13 ft to 2 ft with 6 Bentonite (#sacks and material) | | |
| Tinterval: | From 2 ft to 0 ft with 1 cement (#sacks and material) | | |
| Usedmethod: | pour from top | Cementedby: | Hinojosa Services, LLC |
| Contaminat: | No Data | Propertyli: | No Data |
| Verrimetho: | No Data | Variance: | No Data |
| Surface: | Surface Slab Installed | Staticleve: | No Data |
| Flow: | No Data | | |
| Packers: | No Data | | |
| Cementinwe: | No Data | Typepump: | No Data |
| Pumpbowl: | Not Reported | Welltests: | No Data |
| Yield: | Not Reported | | |
| Watertype: | No Data | Stratadept: | No Data |
| Chemicalma: | No Data | Undesirabl: | No |
| Companynam: | Hinojosa Services, LLC | Companyadd: | 1100 J Regal Row |
| Ccitystate: | Austin , TX 78748 | Licensenum: | 3127 |
| Wsignature: | Benito Hinojosa | Dsignature: | No Data |
| Regnum: | No Data | | |
| Comments : | No Data | | |
| Site id: | TXDOL2000151761 | | |

---

**AT599**
**SSE** **TX WELLS** **TXDOL2000151760**
**1/2 - 1 Mile**
**Lower**

| | | | |
|---|---|---|---|
| Fid: | 151759 | Rec id: | 151753 |
| Edr site i: | 153153 | Owner: | City of Austin |
| Ownerwell: | MW4 | | |
| Address: | P.O. Box 1088 <br>Austin ,TX78767 | | |
| Grid: | 58-43-8 | | |
| Waddress: | 817 Airport Blvd <br>Austin ,TX | | |
| Lat : | 30° 15 22N | Wcounty: | Travis |
| Long : | 097° 41 32 W | Elevation: | No Data |
| Gpsused: | No Data | Typeofwork: | New Well |
| Propuse: | Monitor | Sdate: | Not Reported |
| Completedd: | Not Reported | | |
| Diameter: | 6 in From Surface To 35 ft | | |
| Dmethod: | Hollow Stem Auger | | |
| Bcompletio: | Not Reported | | |
| Packedfrom: | 35 ft to 12 ft | | |
| Packsize: | 20/40 | | |
| Finterval: | From 35 ft to 13 ft with 12 sacs sand (#sacks and material) | | |
| Sinterval: | From 13 ft to 2 ft with 6 Bentonite (#sacks and material) | | |
| Tinterval: | From 2 ft to 0 ft with 1 cement (#sacks and material) | | |
| Usedmethod: | pour from top | Cementedby: | Hinojosa Services, LLC |
| Contaminat: | No Data | Propertyli: | No Data |
| Verrimetho: | No Data | Variance: | No Data |
| Surface: | Surface Slab Installed | Staticleve: | No Data |
| Flow: | No Data | | |
| Packers: | No Data | | |
| Cementinwe: | No Data | Typepump: | No Data |
| Pumpbowl: | Not Reported | Welltests: | No Data |
| Yield: | Not Reported | | |
| Watertype: | No Data | Stratadept: | No Data |
| Chemicalma: | No Data | Undesirabl: | No |
| Companynam: | Hinojosa Services, LLC | Companyadd: | 1100 J Regal Row |
| Ccitystate: | Austin , TX 78748 | Licensenum: | 3127 |
| Wsignature: | Benito Hinojosa | Dsignature: | No Data |
| Regnum: | No Data | | |
| Comments : | No Data | | |
| Site id: | TXDOL2000151760 | | |

---

**AT600**
**SSE** **TX WELLS** **TXMON3000150899**
**1/2 - 1 Mile**
**Lower**

| | | | |
|---|---|---|---|
| Dateentere: | 11-SEP-08 | Ownname: | City of Austin |
| Ownstreet: | P.O. Box 1088 | | |
| Owncity: | Austin | Ownstate: | TX |
| Ownzip: | 78767 | County: | Travis |
| Wellstreet: | 817 Airport Blvd | | |
| Wellcity: | Austin | Wellzip: | 78702 |
| Own: | MW4 | | |
| Lat dec: | 30.256111 | | |
| Long dec: | -97.692221 | | |
| Elev: | 0 | | |
| Brandmodel: | Not Reported | | |
| Gn: | 58438 | | |
| Gn1: | 58 | Gn75: | 43 |
| Gn25: | 8 | Twn: | 1 |
| Twd: | 0 | Twr: | 0 |
| Twrp: | 0 | Twrg: | 0 |
| Um: | 1 | Ue: | 0 |
| Ud: | 0 | Uin: | 0 |
| Uir: | 0 | Ug: | 0 |
| Uij: | 0 | Up: | 0 |

| | | | |
|---|---|---|---|
| Udw: | 0 | Ut: | 0 |
| Us: | 0 | Uf: | 0 |
| Pby: | 0 | Pbn: | 0 |
| Datestart: | 23-JUL-08 | Datecomp: | 23-JUL-08 |
| Dia1: | 6 | Dia1to: | 35 |
| Dia2: | Not Reported | Dia2from: | Not Reported |
| Dia2to: | Not Reported | Dia3: | Not Reported |
| Dia3from: | Not Reported | Dia3to: | Not Reported |
| Dmdriven: | 0 | Dmairrotar: | 0 |
| Dmmudrotar: | 0 | Dmbored: | 0 |
| Dmairham: | 0 | Dmcabletoo: | 0 |
| Dmjetted: | 0 | Dmhollowst: | 1 |
| Dmrevcirc: | 0 | Dmotherck: | 0 |
| Dmother: | Not Reported | Bco: | 0 |
| Bcs: | 0 | Bcg: | 1 |
| Bcgs: | 20/40 | Bcu: | 0 |
| Bcoc: | 0 | Bcot: | Not Reported |
| Gpf: | 35 | Gpt: | 12 |
| Cemfrom1: | 35 | Cemto1: | 13 |
| Nosacks1: | 12 sacs sand | Cemfrom2: | 13 |
| Cemto2: | 2 | Nosacks2: | 6 Bentonite |
| Cemfrom3: | 2 | Cemto3: | 0 |
| Nosacks3: | 1 cement | Cementmeth: | pour from top |
| Cementby: | Hinojosa Services, LLC | Ds: | Not Reported |
| Dpl: | Not Reported | Dsv: | Not Reported |
| Appvar: | Not Reported | Scs: | 1 |
| Scsv: | 0 | Scp: | 0 |
| Sca: | 0 | Watlev: | Not Reported |
| Watlevdate: | Not Reported | Artflow: | Not Reported |
| Wellplug48: | 0 | Tpturbine: | 0 |
| Tpjet: | 0 | Tpsubmersi: | 0 |
| Tpcylinder: | 0 | Tpotherck: | 0 |
| Tpother: | Not Reported | Pumpbowlde: | Not Reported |
| Wtpump: | 0 | Wtbailer: | 0 |
| Wtjetted: | 0 | Wtestimate: | 0 |
| Welltestyi: | Not Reported | Welltestdr: | Not Reported |
| Welltesthr: | Not Reported | Watqualund: | 0 |
| Watqualu 1: | 1 | Watertype: | Not Reported |
| Stratdepth: | Not Reported | Chemanaly: | 0 |
| Chemanaln: | 0 | Undnatural: | 0 |
| Untype: | Not Reported | Undhydro: | 0 |
| Undhaz: | 0 | Undotherck: | 0 |
| Undother: | Not Reported | | |
| Undcertify: | 0 | Compname: | Hinojosa Services, LLC |
| Drllicno: | 3127 | | |
| Compstreet: | 1100 J Regal Row | Compcity: | Austin |
| Compstate: | TX | Compzip: | 78748 |
| Drillernam: | Benito Hinojosa | Traineenam: | Not Reported |
| Tnum: | Not Reported | | |
| Comments: | Not Reported | | |
| Confidenti: | 0 | Letterrecv: | Not Reported |
| Deleted: | 0 | Insdate: | Not Reported |
| Site id: | TXMON3000150899 | | |
| Latitude: | 30.256111 | | |
| Longitude: | -97.692221 | | |

| Map ID<br>Direction<br>Distance<br>Elevation | | Database | EDR ID Number |
|---|---|---|---|
| **AT601**<br>**SSE**<br>**1/2 - 1 Mile**<br>**Lower** | | **TX WELLS** | **TXMON3000150911** |

| | | | |
|---|---|---|---|
| Dateentere: | 11-SEP-08 | Ownname: | City of Austin |
| Ownstreet: | P.O. Box 1088 | | |
| Owncity: | Austin | Ownstate: | TX |
| Ownzip: | 78767 | County: | Travis |
| Wellstreet: | 53rd and Ave F Car Wash | | |
| Wellcity: | Austin | Wellzip: | Not Reported |
| Own: | MW1 | | |
| Lat dec: | 30.256111 | | |
| Long dec: | -97.692221 | | |
| Elev: | 0 | | |
| Brandmodel: | Not Reported | | |
| Gn: | 58438 | | |
| Gn1: | 58 | Gn75: | 43 |
| Gn25: | 8 | Twn: | 1 |
| Twd: | 0 | Twr: | 0 |
| Twrp: | 0 | Twrg: | 0 |
| Um: | 1 | Ue: | 0 |
| Ud: | 0 | Uin: | 0 |
| Uir: | 0 | Ug: | 0 |
| Uij: | 0 | Up: | 0 |
| Udw: | 0 | Ut: | 0 |
| Us: | 0 | Uf: | 0 |
| Pby: | 0 | Pbn: | 0 |
| Datestart: | 28-JUL-08 | Datecomp: | 28-JUL-08 |
| Dia1: | 6 | Dia1to: | 28 |
| Dia2: | Not Reported | Dia2from: | Not Reported |
| Dia2to: | Not Reported | Dia3: | Not Reported |
| Dia3from: | Not Reported | Dia3to: | Not Reported |
| Dmdriven: | 0 | Dmairrotar: | 0 |
| Dmmudrotar: | 0 | Dmbored: | 0 |
| Dmairham: | 0 | Dmcabletoo: | 0 |
| Dmjetted: | 0 | Dmhollowst: | 1 |
| Dmrevcirc: | 0 | Dmotherck: | 0 |
| Dmother: | Not Reported | Bco: | 0 |
| Bcs: | 0 | Bcg: | 1 |
| Bcgs: | 20/40 | Bcu: | 0 |
| Bcoc: | 0 | Bcot: | Not Reported |
| Gpf: | 28 | Gpt: | 6 |
| Cemfrom1: | 28 | Cemto1: | 8 |
| Nosacks1: | 9 sacs sand | Cemfrom2: | 6 |
| Cemto2: | 1 | Nosacks2: | 1 Bentonite |
| Cemfrom3: | 2 | Cemto3: | 0 |
| Nosacks3: | 1 cement | Cementmeth: | pour from top |
| Cementby: | Hinojosa Services, LLC | Ds: | Not Reported |
| Dpl: | Not Reported | Dsv: | Not Reported |
| Appvar: | Not Reported | Scs: | 1 |
| Scsv: | 0 | Scp: | 0 |
| Sca: | 0 | Watlev: | Not Reported |
| Watlevdate: | Not Reported | Artflow: | Not Reported |
| Wellplug48: | 0 | Tpturbine: | 0 |

| | | | |
|---|---|---|---|
| Tpjet: | 0 | Tpsubmersi: | 0 |
| Tpcylinder: | 0 | Tpotherck: | 0 |
| Tpother: | Not Reported | Pumpbowlde: | Not Reported |
| Wtpump: | 0 | Wtbailer: | 0 |
| Wtjetted: | 0 | Wtestimate: | 0 |
| Welltestyi: | Not Reported | Welltestdr: | Not Reported |
| Welltesthr: | Not Reported | Watqualund: | 0 |
| Watqualu 1: | 1 | Watertype: | Not Reported |
| Stratdepth: | Not Reported | Chemanaly: | 0 |
| Chemanaln: | 0 | Undnatural: | 0 |
| Untype: | Not Reported | Undhydro: | 0 |
| Undhaz: | 0 | Undotherck: | 0 |
| Undother: | Not Reported | | |
| Undcertify: | 0 | Compname: | Hinojosa Services, LLC |
| Drllicno: | 3127 | | |
| Compstreet: | 1100 J Regal Row | Compcity: | Austin |
| Compstate: | TX | Compzip: | 78748 |
| Drillernam: | Benito Hinojosa | Traineenam: | Not Reported |
| Tnum: | Not Reported | | |
| Comments: | Not Reported | | |
| Confidenti: | 0 | Letterrecv: | Not Reported |
| Deleted: | 0 | Insdate: | Not Reported |
| Site id: | TXMON3000150911 | | |
| Latitude: | 30.256111 | | |
| Longitude: | -97.692221 | | |

---

**AT602**
**SSE**
**1/2 - 1 Mile**
**Lower**

**TX WELLS** **TXMON3000150898**

| | | | |
|---|---|---|---|
| Dateentere: | 11-SEP-08 | Ownname: | City of Austin |
| Ownstreet: | P.O. Box 1088 | | |
| Owncity: | Austin | Ownstate: | TX |
| Ownzip: | 78767 | County: | Travis |
| Wellstreet: | 817 Airport Blvd | | |
| Wellcity: | Austin | Wellzip: | Not Reported |
| Own: | MW3 | | |
| Lat dec: | 30.256111 | | |
| Long dec: | -97.692221 | | |
| Elev: | 0 | | |
| Brandmodel: | Not Reported | | |
| Gn: | 58438 | | |
| Gn1: | 58 | Gn75: | 43 |
| Gn25: | 8 | Twn: | 1 |
| Twd: | 0 | Twr: | 0 |
| Twrp: | 0 | Twrg: | 0 |
| Um: | 1 | Ue: | 0 |
| Ud: | 0 | Uin: | 0 |
| Uir: | 0 | Ug: | 0 |
| Uij: | 0 | Up: | 0 |
| Udw: | 0 | Ut: | 0 |
| Us: | 0 | Uf: | 0 |
| Pby: | 0 | Pbn: | 0 |
| Datestart: | 23-JUL-08 | Datecomp: | 23-JUL-08 |
| Dia1: | 6 | Dia1to: | 35 |
| Dia2: | Not Reported | Dia2from: | Not Reported |
| Dia2to: | Not Reported | Dia3: | Not Reported |
| Dia3from: | Not Reported | Dia3to: | Not Reported |
| Dmdriven: | 0 | Dmairrotar: | 0 |
| Dmmudrotar: | 0 | Dmbored: | 0 |

| | | | |
|---|---|---|---|
| Dmairham: | 0 | Dmcabletoo: | 0 |
| Dmjetted: | 0 | Dmhollowst: | 1 |
| Dmrevcirc: | 0 | Dmotherck: | 0 |
| Dmother: | Not Reported | Bco: | 0 |
| Bcs: | 0 | Bcg: | 1 |
| Bcgs: | 20/40 | Bcu: | 0 |
| Bcoc: | 0 | Bcot: | Not Reported |
| Gpf: | 35 | Gpt: | 12 |
| Cemfrom1: | 35 | Cemto1: | 13 |
| Nosacks1: | 12 sacs sand | Cemfrom2: | 13 |
| Cemto2: | 2 | Nosacks2: | 6 Bentonite |
| Cemfrom3: | 2 | Cemto3: | 0 |
| Nosacks3: | 1 cement | Cementmeth: | pour from top |
| Cementby: | Hinojosa Services, LLC | Ds: | Not Reported |
| Dpl: | Not Reported | Dsv: | Not Reported |
| Appvar: | Not Reported | Scs: | 1 |
| Scsv: | 0 | Scp: | 0 |
| Sca: | 0 | Watlev: | Not Reported |
| Watlevdate: | Not Reported | Artflow: | Not Reported |
| Wellplug48: | 0 | Tpturbine: | 0 |
| Tpjet: | 0 | Tpsubmersi: | 0 |
| Tpcylinder: | 0 | Tpotherck: | 0 |
| Tpother: | Not Reported | Pumpbowlde: | Not Reported |
| Wtpump: | 0 | Wtbailer: | 0 |
| Wtjetted: | 0 | Wtestimate: | 0 |
| Welltestyi: | Not Reported | Welltestdr: | Not Reported |
| Welltesthr: | Not Reported | Watqualund: | 0 |
| Watqualu 1: | 1 | Watertype: | Not Reported |
| Stratdepth: | Not Reported | Chemanaly: | 0 |
| Chemanaln: | 0 | Undnatural: | 0 |
| Untype: | Not Reported | Undhydro: | 0 |
| Undhaz: | 0 | Undotherck: | 0 |
| Undother: | Not Reported | | |
| Undcertify: | 0 | Compname: | Hinojosa Services, LLC |
| Drllicno: | 3127 | | |
| Compstreet: | 1100 J Regal Row | Compcity: | Austin |
| Compstate: | TX | Compzip: | 78748 |
| Drillernam: | Benito Hinojosa | Traineenam: | Not Reported |
| Tnum: | Not Reported | | |
| Comments: | Not Reported | | |
| Confidenti: | 0 | Letterrecv: | Not Reported |
| Deleted: | 0 | Insdate: | Not Reported |
| Site id: | TXMON3000150898 | | |
| Latitude: | 30.256111 | | |
| Longitude: | -97.692221 | | |

---

**AT603**
**SSE**
**1/2 - 1 Mile**
**Lower**

**TX WELLS** **TXMON3000150894**

| | | | |
|---|---|---|---|
| Dateentere: | 11-SEP-08 | Ownname: | City of Austin |
| Ownstreet: | P.O. Box 1088 | | |
| Owncity: | Austin | Ownstate: | TX |
| Ownzip: | 78767 | County: | Travis |
| Wellstreet: | 817 Airport Blvd | | |
| Wellcity: | Austin | Wellzip: | Not Reported |
| Own: | MW1 | | |
| Lat dec: | 30.256111 | | |
| Long dec: | -97.692221 | | |
| Elev: | 0 | | |

| | | | |
|---|---|---|---|
| Brandmodel: | Not Reported | | |
| Gn: | 58438 | | |
| Gn1: | 58 | Gn75: | 43 |
| Gn25: | 8 | Twn: | 1 |
| Twd: | 0 | Twr: | 0 |
| Twrp: | 0 | Twrg: | 0 |
| Um: | 1 | Ue: | 0 |
| Ud: | 0 | Uin: | 0 |
| Uir: | 0 | Ug: | 0 |
| Uij: | 0 | Up: | 0 |
| Udw: | 0 | Ut: | 0 |
| Us: | 0 | Uf: | 0 |
| Pby: | 0 | Pbn: | 0 |
| Datestart: | 23-JUL-08 | Datecomp: | 23-JUL-08 |
| Dia1: | 6 | Dia1to: | 35 |
| Dia2: | Not Reported | Dia2from: | Not Reported |
| Dia2to: | Not Reported | Dia3: | Not Reported |
| Dia3from: | Not Reported | Dia3to: | Not Reported |
| Dmdriven: | 0 | Dmairrotar: | 0 |
| Dmmudrotar: | 0 | Dmbored: | 0 |
| Dmairham: | 0 | Dmcabletoo: | 0 |
| Dmjetted: | 0 | Dmhollowst: | 1 |
| Dmrevcirc: | 0 | Dmotherck: | 0 |
| Dmother: | Not Reported | Bco: | 0 |
| Bcs: | 0 | Bcg: | 1 |
| Bcgs: | 20/40 | Bcu: | 0 |
| Bcoc: | 0 | Bcot: | Not Reported |
| Gpf: | 35 | Gpt: | 12 |
| Cemfrom1: | 35 | Cemto1: | 13 |
| Nosacks1: | 12 sacs sand | Cemfrom2: | 13 |
| Cemto2: | 2 | Nosacks2: | 6 Bentonite |
| Cemfrom3: | 2 | Cemto3: | 0 |
| Nosacks3: | 1 cement | Cementmeth: | pour from top |
| Cementby: | Hinojosa Services, LLC | Ds: | Not Reported |
| Dpl: | Not Reported | Dsv: | Not Reported |
| Appvar: | Not Reported | Scs: | 1 |
| Scsv: | 0 | Scp: | 0 |
| Sca: | 0 | Watlev: | Not Reported |
| Watlevdate: | Not Reported | Artflow: | Not Reported |
| Wellplug48: | 0 | Tpturbine: | 0 |
| Tpjet: | 0 | Tpsubmersi: | 0 |
| Tpcylinder: | 0 | Tpotherck: | 0 |
| Tpother: | Not Reported | Pumpbowlde: | Not Reported |
| Wtpump: | 0 | Wtbailer: | 0 |
| Wtjetted: | 0 | Wtestimate: | 0 |
| Welltestyi: | Not Reported | Welltestdr: | Not Reported |
| Welltesthr: | Not Reported | Watqualund: | 0 |
| Watqualu 1: | 1 | Watertype: | Not Reported |
| Stratdepth: | Not Reported | Chemanaly: | 0 |
| Chemanaln: | 0 | Undnatural: | 0 |
| Untype: | Not Reported | Undhydro: | 0 |
| Undhaz: | 0 | Undotherck: | 0 |
| Undother: | Not Reported | | |
| Undcertify: | 0 | Compname: | Hinojosa Services, LLC |
| Drllicno: | 3127 | | |
| Compstreet: | 1100 J Regal Row | Compcity: | Austin |
| Compstate: | TX | Compzip: | 78748 |
| Drillernam: | Benito Hinojosa | Traineenam: | Not Reported |
| Tnum: | Not Reported | | |
| Comments: | Not Reported | | |

| | | | |
|---|---|---|---|
| Confidenti: | 0 | Letterrecv: | Not Reported |
| Deleted: | 0 | Insdate: | Not Reported |
| Site id: | TXMON3000150894 | | |
| Latitude: | 30.256111 | | |
| Longitude: | -97.692221 | | |

---

**AT604**
**SSE** **TX WELLS** **TXMON3000150896**
**1/2 - 1 Mile**
**Lower**

| | | | |
|---|---|---|---|
| Dateentere: | 11-SEP-08 | Ownname: | City of Austin |
| Ownstreet: | P.O. Box 1088 | | |
| Owncity: | Austin | Ownstate: | TX |
| Ownzip: | 78767 | County: | Travis |
| Wellstreet: | 817 Airport Blvd | | |
| Wellcity: | Austin | Wellzip: | Not Reported |
| Own: | MW2 | | |
| Lat dec: | 30.256111 | | |
| Long dec: | -97.692221 | | |
| Elev: | 0 | | |
| Brandmodel: | Not Reported | | |
| Gn: | 58438 | | |
| Gn1: | 58 | Gn75: | 43 |
| Gn25: | 8 | Twn: | 1 |
| Twd: | 0 | Twr: | 0 |
| Twrp: | 0 | Twrg: | 0 |
| Um: | 1 | Ue: | 0 |
| Ud: | 0 | Uin: | 0 |
| Uir: | 0 | Ug: | 0 |
| Uij: | 0 | Up: | 0 |
| Udw: | 0 | Ut: | 0 |
| Us: | 0 | Uf: | 0 |
| Pby: | 0 | Pbn: | 0 |
| Datestart: | 23-JUL-08 | Datecomp: | 23-JUL-08 |
| Dia1: | 6 | Dia1to: | 35 |
| Dia2: | Not Reported | Dia2from: | Not Reported |
| Dia2to: | Not Reported | Dia3: | Not Reported |
| Dia3from: | Not Reported | Dia3to: | Not Reported |
| Dmdriven: | 0 | Dmairrotar: | 0 |
| Dmmudrotar: | 0 | Dmbored: | 0 |
| Dmairham: | 0 | Dmcabletoo: | 0 |
| Dmjetted: | 0 | Dmhollowst: | 1 |
| Dmrevcirc: | 0 | Dmotherck: | 0 |
| Dmother: | Not Reported | Bco: | 0 |
| Bcs: | 0 | Bcg: | 1 |
| Bcgs: | 20/40 | Bcu: | 0 |
| Bcoc: | 0 | Bcot: | Not Reported |
| Gpf: | 35 | Gpt: | 12 |
| Cemfrom1: | 35 | Cemto1: | 13 |
| Nosacks1: | 12 sacs sand | Cemfrom2: | 13 |
| Cemto2: | 2 | Nosacks2: | 6 Bentonite |
| Cemfrom3: | 2 | Cemto3: | 0 |
| Nosacks3: | 1 cement | Cementmeth: | pour from top |
| Cementby: | Hinojosa Services, LLC | Ds: | Not Reported |
| Dpl: | Not Reported | Dsv: | Not Reported |
| Appvar: | Not Reported | Scs: | 1 |
| Scsv: | 0 | Scp: | 0 |
| Sca: | 0 | Watlev: | Not Reported |
| Watlevdate: | Not Reported | Artflow: | Not Reported |
| Wellplug48: | 0 | Tpturbine: | 0 |

| | | | |
|---|---|---|---|
| Tpjet: | 0 | Tpsubmersi: | 0 |
| Tpcylinder: | 0 | Tpotherck: | 0 |
| Tpother: | Not Reported | Pumpbowlde: | Not Reported |
| Wtpump: | 0 | Wtbailer: | 0 |
| Wtjetted: | 0 | Wtestimate: | 0 |
| Welltestyi: | Not Reported | Welltestdr: | Not Reported |
| Welltesthr: | Not Reported | Watqualund: | 0 |
| Watqualu 1: | 1 | Watertype: | Not Reported |
| Stratdepth: | Not Reported | Chemanaly: | 0 |
| Chemanaln: | 0 | Undnatural: | 0 |
| Untype: | Not Reported | Undhydro: | 0 |
| Undhaz: | 0 | Undotherck: | 0 |
| Undother: | Not Reported | | |
| Undcertify: | 0 | Compname: | Hinojosa Services, LLC |
| Drllicno: | 3127 | | |
| Compstreet: | 1100 J Regal Row | Compcity: | Austin |
| Compstate: | TX | Compzip: | 78748 |
| Drillernam: | Benito Hinojosa | Traineenam: | Not Reported |
| Tnum: | Not Reported | | |
| Comments: | Not Reported | | |
| Confidenti: | 0 | Letterrecv: | Not Reported |
| Deleted: | 0 | Insdate: | Not Reported |
| Site id: | TXMON3000150896 | | |
| Latitude: | 30.256111 | | |
| Longitude: | -97.692221 | | |

---

**AU605**
**NW**
**1/2 - 1 Mile**
**Higher**

**TX WELLS** **TXMON3000079209**

| | | | |
|---|---|---|---|
| Dateentere: | 12-APR-06 | Ownname: | Capital Metropolitan Transit Authority |
| Ownstreet: | 2910 East 5th Street | | |
| Owncity: | Austin | Ownstate: | TX |
| Ownzip: | 78702 | County: | Travis |
| Wellstreet: | 2900 MLK Blvd | | |
| Wellcity: | Austin | Wellzip: | 78715 |
| Own: | MW 11 | | |
| Lat dec: | 30.279999 | | |
| Long dec: | -97.709444 | | |
| Elev: | 0 | | |
| Brandmodel: | Not Reported | | |
| Gn: | 58437 | | |
| Gn1: | 58 | Gn75: | 43 |
| Gn25: | 7 | Twn: | 1 |
| Twd: | 0 | Twr: | 0 |
| Twrp: | 0 | Twrg: | 0 |
| Um: | 1 | Ue: | 0 |
| Ud: | 0 | Uin: | 0 |
| Uir: | 0 | Ug: | 0 |
| Uij: | 0 | Up: | 0 |
| Udw: | 0 | Ut: | 0 |
| Us: | 0 | Uf: | 0 |
| Pby: | 0 | Pbn: | 0 |
| Datestart: | 01-MAR-06 | Datecomp: | 03-MAR-06 |
| Dia1: | 8 | Dia1to: | 15 |
| Dia2: | Not Reported | Dia2from: | Not Reported |
| Dia2to: | Not Reported | Dia3: | Not Reported |
| Dia3from: | Not Reported | Dia3to: | Not Reported |
| Dmdriven: | 0 | Dmairrotar: | 0 |
| Dmmudrotar: | 0 | Dmbored: | 0 |

| | | | |
|---|---|---|---|
| Dmairham: | 0 | Dmcabletoo: | 0 |
| Dmjetted: | 0 | Dmhollowst: | 1 |
| Dmrevcirc: | 0 | Dmotherck: | 0 |
| Dmother: | Not Reported | Bco: | 0 |
| Bcs: | 0 | Bcg: | 1 |
| Bcgs: | 20/40 | Bcu: | 0 |
| Bcoc: | 0 | Bcot: | Not Reported |
| Gpf: | 3 | Gpt: | 15 |
| Cemfrom1: | 0 | Cemto1: | 2 |
| Nosacks1: | 1 Cement | Cemfrom2: | 2 |
| Cemto2: | 3 | Nosacks2: | 1 Bentonite |
| Cemfrom3: | 3 | Cemto3: | 15 |
| Nosacks3: | 7 Sand | Cementmeth: | Pour from top |
| Cementby: | Hinojosa Services | Ds: | Not Reported |
| Dpl: | Not Reported | Dsv: | Not Reported |
| Appvar: | Not Reported | Scs: | 1 |
| Scsv: | 0 | Scp: | 0 |
| Sca: | 0 | Watlev: | Not Reported |
| Watlevdate: | Not Reported | Artflow: | Not Reported |
| Wellplug48: | 0 | Tpturbine: | 0 |
| Tpjet: | 0 | Tpsubmersi: | 0 |
| Tpcylinder: | 0 | Tpotherck: | 0 |
| Tpother: | Not Reported | Pumpbowlde: | Not Reported |
| Wtpump: | 0 | Wtbailer: | 0 |
| Wtjetted: | 0 | Wtestimate: | 0 |
| Welltestyi: | Not Reported | Welltestdr: | Not Reported |
| Welltesthr: | Not Reported | Watqualund: | 0 |
| Watqualu 1: | 1 | Watertype: | Not Reported |
| Stratdepth: | Not Reported | Chemanaly: | 0 |
| Chemanaln: | 1 | Undnatural: | 0 |
| Untype: | Not Reported | Undhydro: | 0 |
| Undhaz: | 0 | Undotherck: | 0 |
| Undother: | Not Reported | | |
| Undcertify: | 0 | Compname: | Hinojosa Services |
| Drllicno: | 3127 | | |
| Compstreet: | 1100 J Regal Row | Compcity: | Austin |
| Compstate: | TX | Compzip: | 78748 |
| Drillernam: | Benito Hinojosa | Traineenam: | Not Reported |
| Tnum: | Not Reported | | |
| Comments: | Not Reported | | |
| Confidenti: | 0 | Letterrecv: | Not Reported |
| Deleted: | 0 | Insdate: | Not Reported |
| Site id: | TXMON3000079209 | | |
| Latitude: | 30.279999 | | |
| Longitude: | -97.709444 | | |

---

**AU606**
**NW**
**1/2 - 1 Mile**
**Higher**

**TX WELLS** **TXMON3000079207**

| | | | |
|---|---|---|---|
| Dateentere: | 12-APR-06 | Ownname: | Capital Metropolitan Transit Authority |
| Ownstreet: | 2910 East 5th Street | | |
| Owncity: | Austin | Ownstate: | TX |
| Ownzip: | 78702 | County: | Travis |
| Wellstreet: | 2900 MLK Blvd | | |
| Wellcity: | Austin | Wellzip: | 78715 |
| Own: | MW 9 | | |
| Lat dec: | 30.279999 | | |
| Long dec: | -97.709444 | | |
| Elev: | 0 | | |

| | | | |
|---|---|---|---|
| Brandmodel: | Not Reported | | |
| Gn: | 58437 | | |
| Gn1: | 58 | Gn75: | 43 |
| Gn25: | 7 | Twn: | 1 |
| Twd: | 0 | Twr: | 0 |
| Twrp: | 0 | Twrg: | 0 |
| Um: | 1 | Ue: | 0 |
| Ud: | 0 | Uin: | 0 |
| Uir: | 0 | Ug: | 0 |
| Uij: | 0 | Up: | 0 |
| Udw: | 0 | Ut: | 0 |
| Us: | 0 | Uf: | 0 |
| Pby: | 0 | Pbn: | 0 |
| Datestart: | 01-MAR-06 | Datecomp: | 03-MAR-06 |
| Dia1: | 8 | Dia1to: | 14 |
| Dia2: | Not Reported | Dia2from: | Not Reported |
| Dia2to: | Not Reported | Dia3: | Not Reported |
| Dia3from: | Not Reported | Dia3to: | Not Reported |
| Dmdriven: | 0 | Dmairrotar: | 0 |
| Dmmudrotar: | 0 | Dmbored: | 0 |
| Dmairham: | 0 | Dmcabletoo: | 0 |
| Dmjetted: | 0 | Dmhollowst: | 1 |
| Dmrevcirc: | 0 | Dmotherck: | 0 |
| Dmother: | Not Reported | Bco: | 0 |
| Bcs: | 0 | Bcg: | 1 |
| Bcgs: | 20/40 | Bcu: | 0 |
| Bcoc: | 0 | Bcot: | Not Reported |
| Gpf: | 3 | Gpt: | 14 |
| Cemfrom1: | 0 | Cemto1: | 2 |
| Nosacks1: | 1 Cement | Cemfrom2: | 2 |
| Cemto2: | 3 | Nosacks2: | 1 Bentonite |
| Cemfrom3: | 3 | Cemto3: | 14 |
| Nosacks3: | 7 Sand | Cementmeth: | Pour from top |
| Cementby: | Hinojosa Services | Ds: | Not Reported |
| Dpl: | Not Reported | Dsv: | Not Reported |
| Appvar: | Not Reported | Scs: | 1 |
| Scsv: | 0 | Scp: | 0 |
| Sca: | 0 | Watlev: | Not Reported |
| Watlevdate: | Not Reported | Artflow: | Not Reported |
| Wellplug48: | 0 | Tpturbine: | 0 |
| Tpjet: | 0 | Tpsubmersi: | 0 |
| Tpcylinder: | 0 | Tpotherck: | 0 |
| Tpother: | Not Reported | Pumpbowlde: | Not Reported |
| Wtpump: | 0 | Wtbailer: | 0 |
| Wtjetted: | 0 | Wtestimate: | 0 |
| Welltestyi: | Not Reported | Welltestdr: | Not Reported |
| Welltesthr: | Not Reported | Watqualund: | 0 |
| Watqualu 1: | 0 | Watertype: | Not Reported |
| Stratdepth: | Not Reported | Chemanaly: | 0 |
| Chemanaln: | 0 | Undnatural: | 0 |
| Untype: | Not Reported | Undhydro: | 0 |
| Undhaz: | 0 | Undotherck: | 0 |
| Undother: | Not Reported | | |
| Undcertify: | 0 | Compname: | Hinojosa Services |
| Drllicno: | 3127 | | |
| Compstreet: | 1100 J Regal Row | Compcity: | Austin |
| Compstate: | TX | Compzip: | 78748 |
| Drillernam: | Benito Hinojosa | Traineenam: | Not Reported |
| Tnum: | Not Reported | | |
| Comments: | Not Reported | | |

| | | | |
|---|---|---|---|
| Confidenti: | 0 | Letterrecv: | Not Reported |
| Deleted: | 0 | Insdate: | Not Reported |
| Site id: | TXMON3000079207 | | |
| Latitude: | 30.279999 | | |
| Longitude: | -97.709444 | | |

---

**AU607**
**NW**
**1/2 - 1 Mile**
**Higher**

**TX WELLS** **TXMON3000079200**

| | | | |
|---|---|---|---|
| Dateentere: | 12-APR-06 | Ownname: | Capital Metropolitan Transit Authority |
| Ownstreet: | 2910 East 5th Street | | |
| Owncity: | Austin | Ownstate: | TX |
| Ownzip: | 78702 | County: | Travis |
| Wellstreet: | 2900 MLK Blvd | | |
| Wellcity: | Austin | Wellzip: | Not Reported |
| Own: | MW 2 | | |
| Lat dec: | 30.279999 | | |
| Long dec: | -97.709444 | | |
| Elev: | 0 | | |
| Brandmodel: | Not Reported | | |
| Gn: | 58437 | | |
| Gn1: | 58 | Gn75: | 43 |
| Gn25: | 7 | Twn: | 1 |
| Twd: | 0 | Twr: | 0 |
| Twrp: | 0 | Twrg: | 0 |
| Um: | 1 | Ue: | 0 |
| Ud: | 0 | Uin: | 0 |
| Uir: | 0 | Ug: | 0 |
| Uij: | 0 | Up: | 0 |
| Udw: | 0 | Ut: | 0 |
| Us: | 0 | Uf: | 0 |
| Pby: | 0 | Pbn: | 0 |
| Datestart: | 08-NOV-05 | Datecomp: | 11-NOV-05 |
| Dia1: | 8 | Dia1to: | 7 |
| Dia2: | Not Reported | Dia2from: | Not Reported |
| Dia2to: | Not Reported | Dia3: | Not Reported |
| Dia3from: | Not Reported | Dia3to: | Not Reported |
| Dmdriven: | 0 | Dmairrotar: | 1 |
| Dmmudrotar: | 0 | Dmbored: | 0 |
| Dmairham: | 0 | Dmcabletoo: | 0 |
| Dmjetted: | 0 | Dmhollowst: | 0 |
| Dmrevcirc: | 0 | Dmotherck: | 0 |
| Dmother: | Not Reported | Bco: | 0 |
| Bcs: | 0 | Bcg: | 1 |
| Bcgs: | 16/30 sand | Bcu: | 0 |
| Bcoc: | 0 | Bcot: | Not Reported |
| Gpf: | 1.5 | Gpt: | 7 |
| Cemfrom1: | 1 | Cemto1: | 1.5 |
| Nosacks1: | 1 Bentonite | Cemfrom2: | 1.5 |
| Cemto2: | 7 | Nosacks2: | 3 16/30 sand |
| Cemfrom3: | Not Reported | Cemto3: | Not Reported |
| Nosacks3: | Not Reported | Cementmeth: | Pour from Top |
| Cementby: | Hinojosa Services | Ds: | Not Reported |
| Dpl: | Not Reported | Dsv: | Not Reported |
| Appvar: | Not Reported | Scs: | 1 |
| Scsv: | 0 | Scp: | 0 |
| Sca: | 0 | Watlev: | Not Reported |
| Watlevdate: | Not Reported | Artflow: | Not Reported |
| Wellplug48: | 0 | Tpturbine: | 0 |

| | | | |
|---|---|---|---|
| Tpjet: | 0 | Tpsubmersi: | 0 |
| Tpcylinder: | 0 | Tpotherck: | 0 |
| Tpother: | Not Reported | Pumpbowlde: | Not Reported |
| Wtpump: | 0 | Wtbailer: | 0 |
| Wtjetted: | 0 | Wtestimate: | 0 |
| Welltestyi: | Not Reported | Welltestdr: | Not Reported |
| Welltesthr: | Not Reported | Watqualund: | 0 |
| Watqualu 1: | 1 | Watertype: | Not Reported |
| Stratdepth: | Not Reported | Chemanaly: | 0 |
| Chemanaln: | 1 | Undnatural: | 0 |
| Untype: | Not Reported | Undhydro: | 0 |
| Undhaz: | 0 | Undotherck: | 0 |
| Undother: | Not Reported | | |
| Undcertify: | 0 | Compname: | Hinojosa Services |
| Drllicno: | 3127 | | |
| Compstreet: | 1100 J Regal Row | Compcity: | Austin |
| Compstate: | TX | Compzip: | 78748 |
| Drillernam: | Benito Hinojosa | Traineenam: | Not Reported |
| Tnum: | Not Reported | | |
| Comments: | Not Reported | | |
| Confidenti: | 0 | Letterrecv: | Not Reported |
| Deleted: | 0 | Insdate: | Not Reported |
| Site id: | TXMON3000079200 | | |
| Latitude: | 30.279999 | | |
| Longitude: | -97.709444 | | |

---

**AU608**
**NW**
**1/2 - 1 Mile**
**Higher**

**TX WELLS** **TXDOL2000153680**

| | | | |
|---|---|---|---|
| Fid: | 153679 | Rec id: | 153667 |
| Edr site i: | 80427 | Owner: | Capital Metropolitan Transit Authority |
| Ownerwell: | MW 2 | | |
| Address: | 2910 East 5th Street | | <br>Austin ,TX78702 |
| Grid: | 58-43-7 | | |
| Waddress: | 2900 MLK Blvd | | <br>Austin ,TX |
| Lat : | 30° 16 48N | Wcounty: | Travis |
| Long : | 097° 42 34 W | Elevation: | No Data |
| Gpsused: | No Data | Typeofwork: | New Well |
| Propuse: | Monitor | Sdate: | Not Reported |
| Completedd: | Not Reported | | |
| Diameter: | 8 in From Surface To 7 ft | | |
| Dmethod: | Air Rotary | | |
| Bcompletio: | Not Reported | | |
| Packedfrom: | 1.5 ft to 7 ft | | |
| Packsize: | 16/30 sand | | |
| Finterval: | From 1 ft to 1.5 ft with 1 Bentonite (#sacks and material) | | |
| Sinterval: | From 1.5 ft to 7 ft with 3 16/30 sand (#sacks and material) | | |
| Tinterval: | No Data | | |
| Usedmethod: | Pour from Top | Cementedby: | Hinojosa Services |
| Contaminat: | No Data | Propertyli: | No Data |
| Verrimetho: | No Data | Variance: | No Data |
| Surface: | Surface Slab Installed | Staticleve: | No Data |
| Flow: | No Data | | |
| Packers: | No Data | | |
| Cementinwe: | No Data | Typepump: | No Data |
| Pumpbowl: | Not Reported | Welltests: | No Data |
| Yield: | Not Reported | | |
| Watertype: | No Data | Stratadept: | No Data |
| Chemicalma: | No | Undesirabl: | No |

| | | | |
|---|---|---|---|
| Companynam: | Hinojosa Services | Companyadd: | 1100 J Regal Row |
| Ccitystate: | Austin , TX 78748 | Licensenum: | 3127 |
| Wsignature: | Benito Hinojosa | Dsignature: | No Data |
| Regnum: | No Data | | |
| Comments : | No Data | | |
| Site id: | TXDOL2000153680 | | |

---

**AU609**
**NW**
**1/2 - 1 Mile**
**Higher**

**TX WELLS** **TXDOL2000153673**

| | | | |
|---|---|---|---|
| Fid: | 153672 | Rec id: | 153660 |
| Edr site i: | 80434 | Owner: | Capital Metropolitan Transit Authority |
| Ownerwell: | MW 9 | | |
| Address: | 2910 East 5th Street | | <br>Austin ,TX78702 |
| Grid: | 58-43-7 | | |
| Waddress: | 2900 MLK Blvd | | <br>Austin ,TX78715 |
| Lat : | 30° 16 48N | Wcounty: | Travis |
| Long : | 097° 42 34 W | Elevation: | No Data |
| Gpsused: | No Data | Typeofwork: | New Well |
| Propuse: | Monitor | Sdate: | Not Reported |
| Completedd: | Not Reported | | |
| Diameter: | 8 in From Surface To 14 ft | | |
| Dmethod: | Hollow Stem Auger | | |
| Bcompletio: | Not Reported | | |
| Packedfrom: | 3 ft to 14 ft | | |
| Packsize: | 20/40 | | |
| Finterval: | From 0 ft to 2 ft with 1 Cement (#sacks and material) | | |
| Sinterval: | From 2 ft to 3 ft with 1 Bentonite (#sacks and material) | | |
| Tinterval: | From 3 ft to 14 ft with 7 Sand (#sacks and material) | | |
| Usedmethod: | Pour from top | Cementedby: | Hinojosa Services |
| Contaminat: | No Data | Propertyli: | No Data |
| Verrimetho: | No Data | Variance: | No Data |
| Surface: | Surface Slab Installed | Staticleve: | No Data |
| Flow: | No Data | | |
| Packers: | No Data | | |
| Cementinwe: | No Data | Typepump: | No Data |
| Pumpbowl: | Not Reported | Welltests: | No Data |
| Yield: | Not Reported | | |
| Watertype: | No Data | Stratadept: | No Data |
| Chemicalma: | No Data | Undesirabl: | No Data |
| Companynam: | Hinojosa Services | Companyadd: | 1100 J Regal Row |
| Ccitystate: | Austin , TX 78748 | Licensenum: | 3127 |
| Wsignature: | Benito Hinojosa | Dsignature: | No Data |
| Regnum: | No Data | | |
| Comments : | No Data | | |
| Site id: | TXDOL2000153673 | | |

---

**AU610**
**NW**
**1/2 - 1 Mile**
**Higher**

**TX WELLS** **TXDOL2000153671**

| | | | |
|---|---|---|---|
| Fid: | 153670 | Rec id: | 153658 |
| Edr site i: | 80436 | Owner: | Capital Metropolitan Transit Authority |
| Ownerwell: | MW 11 | | |
| Address: | 2910 East 5th Street <br>Austin ,TX78702 | | |
| Grid: | 58-43-7 | | |
| Waddress: | 2900 MLK Blvd <br>Austin ,TX78715 | | |
| Lat : | 30° 16 48N | Wcounty: | Travis |
| Long : | 097° 42 34 W | Elevation: | No Data |
| Gpsused: | No Data | Typeofwork: | New Well |
| Propuse: | Monitor | Sdate: | Not Reported |
| Completedd: | Not Reported | | |
| Diameter: | 8 in From Surface To 15 ft | | |
| Dmethod: | Hollow Stem Auger | | |
| Bcompletio: | Not Reported | | |
| Packedfrom: | 3 ft to 15 ft | | |
| Packsize: | 20/40 | | |
| Finterval: | From 0 ft to 2 ft with 1 Cement (#sacks and material) | | |
| Sinterval: | From 2 ft to 3 ft with 1 Bentonite (#sacks and material) | | |
| Tinterval: | From 3 ft to 15 ft with 7 Sand (#sacks and material) | | |
| Usedmethod: | Pour from top | Cementedby: | Hinojosa Services |
| Contaminat: | No Data | Propertyli: | No Data |
| Verrimetho: | No Data | Variance: | No Data |
| Surface: | Surface Slab Installed | Staticleve: | No Data |
| Flow: | No Data | | |
| Packers: | No Data | | |
| Cementinwe: | No Data | Typepump: | No Data |
| Pumpbowl: | Not Reported | Welltests: | No Data |
| Yield: | Not Reported | | |
| Watertype: | No Data | Stratadept: | No Data |
| Chemicalma: | No | Undesirabl: | No |
| Companynam: | Hinojosa Services | Companyadd: | 1100 J Regal Row |
| Ccitystate: | Austin , TX 78748 | Licensenum: | 3127 |
| Wsignature: | Benito Hinojosa | Dsignature: | No Data |
| Regnum: | No Data | | |
| Comments : | No Data | | |
| Site id: | TXDOL2000153671 | | |

---

**AV611**
**SW**
**1/2 - 1 Mile**
**Higher**

**TX WELLS** **TXPLU3000032195**

| | | | |
|---|---|---|---|
| Plugtrackn: | 32775 | | |
| Dateentere: | 31-JUL-06 | Ownname: | powell austin properties ltd. |
| Ownstreet: | 1331 lamar, ste 1256 | Owncity: | houston |
| Ownstate: | TX | Ownzip: | 77010 |
| Wellstreet: | 507 calles st | | |
| Wellcity: | austin | Wellzip: | 78702 |
| County: | Travis | | |
| Latitude: | 301530 | | |
| Lat dec: | 30.258333 | | |
| Longitude: | 974240 | | |
| Long dec: | -97.711111 | | |
| Brmod: | Not Reported | | |
| Gn: | 58437 | | |
| Gn1: | 58 | Gn75: | 43 |
| Gn25: | 7 | Ownwellno: | mw 9 |
| Typewater: | 0 | Typemon: | 1 |
| Typeinj: | 0 | Typedw: | 0 |
| Histdrille: | Not Reported | Histdrllic: | Not Reported |
| Histdatedr: | Not Reported | Histtracki: | Not Reported |
| Histdiamin: | 6 | Histdepth: | 23 |

| | | | |
|---|---|---|---|
| Plugdate: | 10-JUL-06 | | |
| Plugmethco: | No Data | | |
| Plugopname: | benito hinojosa | | |
| Plugoplic: | 3127 | | |
| Plugmeth1: | 0 | Plugmeth2: | 0 |
| Plugmeth3: | 1 | Plugmeth4: | 0 |
| Plugmethot: | 0 | Plugvar: | Not Reported |
| Cdiam1: | 2 | Cfrom1: | 23 |
| Cto1: | 0 | Cdiam2: | Not Reported |
| Cfrom2: | Not Reported | Cto2: | Not Reported |
| Cdiam3: | Not Reported | Cfrom3: | Not Reported |
| Cto3: | Not Reported | Cbfrom1: | 23 |
| Cbto1: | 0 | Cbsacks1: | 1.5 benzonite |
| Cbfrom2: | Not Reported | Cbto2: | Not Reported |
| Cbsacks2: | Not Reported | Cbfrom3: | Not Reported |
| Cbto3: | Not Reported | Cbsacks3: | Not Reported |
| Cbfrom4: | Not Reported | Cbto4: | Not Reported |
| Cbsacks4: | Not Reported | Cbfrom5: | Not Reported |
| Cbto5: | Not Reported | Cbsacks5: | Not Reported |
| Compname: | hinojosa services | Compstreet: | 507 calles st |
| Compcity: | austin | Compstate: | TX |
| Compzip: | 78702 | Nameassig: | benito hinojosa |
| Traineenam: | Not Reported | Tnum: | Not Reported |
| Deleted: | 0 | Site id: | TXPLU3000032195 |

---

**AV612**
**SW**
**1/2 - 1 Mile**
**Higher**

**TX WELLS** **TXPLU3000032189**

| | | | |
|---|---|---|---|
| Plugtrackn: | 32769 | | |
| Dateentere: | 31-JUL-06 | Ownname: | powell austin properties ltd |
| Ownstreet: | 1331 lamar, ste 1256 | Owncity: | houston |
| Ownstate: | TX | Ownzip: | 77010 |
| Wellstreet: | 507 calles st | | |
| Wellcity: | austin | Wellzip: | 78702 |
| County: | Travis | | |
| Latitude: | 301530 | | |
| Lat dec: | 30.258333 | | |
| Longitude: | 974240 | | |
| Long dec: | -97.711111 | | |
| Brmod: | Not Reported | | |
| Gn: | 58437 | | |
| Gn1: | 58 | Gn75: | 43 |
| Gn25: | 7 | Ownwellno: | mw 4 |
| Typewater: | 0 | Typemon: | 1 |
| Typeinj: | 0 | Typedw: | 0 |
| Histdrille: | Not Reported | Histdrllic: | Not Reported |
| Histdatedr: | Not Reported | Histtracki: | Not Reported |
| Histdiamin: | 6 | Histdepth: | 27.5 |
| Plugdate: | 10-JUL-06 | | |
| Plugmethco: | No Data | | |
| Plugopname: | benito hinojosa | | |
| Plugoplic: | 3127 | | |
| Plugmeth1: | 0 | Plugmeth2: | 0 |
| Plugmeth3: | 1 | Plugmeth4: | 0 |
| Plugmethot: | 0 | Plugvar: | Not Reported |
| Cdiam1: | Not Reported | Cfrom1: | 0 |
| Cto1: | 0 | Cdiam2: | Not Reported |
| Cfrom2: | Not Reported | Cto2: | Not Reported |

| | | | |
|---|---|---|---|
| Cdiam3: | Not Reported | Cfrom3: | Not Reported |
| Cto3: | Not Reported | Cbfrom1: | 27.5 |
| Cbto1: | 0 | Cbsacks1: | 2 bentonite chips |
| Cbfrom2: | Not Reported | Cbto2: | Not Reported |
| Cbsacks2: | Not Reported | Cbfrom3: | Not Reported |
| Cbto3: | Not Reported | Cbsacks3: | Not Reported |
| Cbfrom4: | Not Reported | Cbto4: | Not Reported |
| Cbsacks4: | Not Reported | Cbfrom5: | Not Reported |
| Cbto5: | Not Reported | Cbsacks5: | Not Reported |
| Compname: | hinojosa services | Compstreet: | 1100 j regal row |
| Compcity: | austin | Compstate: | TX |
| Compzip: | 78748 | Nameassig: | benito hinojosa |
| Traineenam: | Not Reported | Tnum: | Not Reported |
| Deleted: | 0 | Site id: | TXPLU3000032189 |

---

**AV613**
**SW** **TX WELLS** **TXPLU3000032188**
**1/2 - 1 Mile**
**Higher**

| | | | |
|---|---|---|---|
| Plugtrackn: | 32768 | | |
| Dateentere: | 31-JUL-06 | Ownname: | powell austin properties ltd |
| Ownstreet: | 1331 lamar, ste 1256 | Owncity: | houston |
| Ownstate: | TX | Ownzip: | 77010 |
| Wellstreet: | 507 calles st | | |
| Wellcity: | austin | Wellzip: | 78702 |
| County: | Travis | | |
| Latitude: | 301530 | | |
| Lat dec: | 30.258333 | | |
| Longitude: | 974240 | | |
| Long dec: | -97.711111 | | |
| Brmod: | Not Reported | | |
| Gn: | 58437 | | |
| Gn1: | 58 | Gn75: | 43 |
| Gn25: | 7 | Ownwellno: | mw 3 |
| Typewater: | 0 | Typemon: | 1 |
| Typeinj: | 0 | Typedw: | 0 |
| Histdrille: | Not Reported | Histdrllic: | Not Reported |
| Histdatedr: | Not Reported | Histtracki: | Not Reported |
| Histdiamin: | 6 | Histdepth: | 23 |
| Plugdate: | 10-JUL-06 | | |
| Plugmethco: | No Data | | |
| Plugopname: | benito hinojosa | | |
| Plugoplic: | 3127 | | |
| Plugmeth1: | 0 | Plugmeth2: | 0 |
| Plugmeth3: | 1 | Plugmeth4: | 0 |
| Plugmethot: | 0 | Plugvar: | Not Reported |
| Cdiam1: | Not Reported | Cfrom1: | 0 |
| Cto1: | 0 | Cdiam2: | Not Reported |
| Cfrom2: | Not Reported | Cto2: | Not Reported |
| Cdiam3: | Not Reported | Cfrom3: | Not Reported |
| Cto3: | Not Reported | Cbfrom1: | 23 |
| Cbto1: | 0 | Cbsacks1: | 1.5 bentonite chips |
| Cbfrom2: | Not Reported | Cbto2: | Not Reported |
| Cbsacks2: | Not Reported | Cbfrom3: | Not Reported |
| Cbto3: | Not Reported | Cbsacks3: | Not Reported |
| Cbfrom4: | Not Reported | Cbto4: | Not Reported |
| Cbsacks4: | Not Reported | Cbfrom5: | Not Reported |
| Cbto5: | Not Reported | Cbsacks5: | Not Reported |
| Compname: | hinojosa services | Compstreet: | 1100 j regal row |

| | | | |
|---|---|---|---|
| Compcity: | austin | Compstate: | TX |
| Compzip: | 78748 | Nameassig: | benito hinojosa |
| Traineenam: | Not Reported | Tnum: | Not Reported |
| Deleted: | 0 | Site id: | TXPLU3000032188 |

---

**AV614**
**SW**
**1/2 - 1 Mile**
**Higher**

**TX WELLS** **TXPLU3000032196**

| | | | |
|---|---|---|---|
| Plugtrackn: | 32776 | | |
| Dateentere: | 31-JUL-06 | Ownname: | powell austin properties ltd. |
| Ownstreet: | 1331 lamar, ste 1256 | Owncity: | houston |
| Ownstate: | TX | Ownzip: | 77010 |
| Wellstreet: | 507 calles st | | |
| Wellcity: | austin | Wellzip: | 78702 |
| County: | Travis | | |
| Latitude: | 301529 | | |
| Lat dec: | 30.258055 | | |
| Longitude: | 974239 | | |
| Long dec: | -97.710833 | | |
| Brmod: | Not Reported | | |
| Gn: | 58437 | | |
| Gn1: | 58 | Gn75: | 43 |
| Gn25: | 7 | Ownwellno: | mw 10 |
| Typewater: | 0 | Typemon: | 1 |
| Typeinj: | 0 | Typedw: | 0 |
| Histdrille: | Not Reported | Histdrllic: | Not Reported |
| Histdatedr: | Not Reported | Histtracki: | Not Reported |
| Histdiamin: | 6 | Histdepth: | 22.6 |
| Plugdate: | 10-JUL-06 | | |
| Plugmethco: | No Data | | |
| Plugopname: | benito hinojosa | | |
| Plugoplic: | 3127 | | |
| Plugmeth1: | 0 | Plugmeth2: | 0 |
| Plugmeth3: | 1 | Plugmeth4: | 0 |
| Plugmethot: | 0 | Plugvar: | Not Reported |
| Cdiam1: | 2 | Cfrom1: | 22.6 |
| Cto1: | 12 | Cdiam2: | Not Reported |
| Cfrom2: | Not Reported | Cto2: | Not Reported |
| Cdiam3: | Not Reported | Cfrom3: | Not Reported |
| Cto3: | Not Reported | Cbfrom1: | 22.6 |
| Cbto1: | 0 | Cbsacks1: | 1.5 benzonite |
| Cbfrom2: | Not Reported | Cbto2: | Not Reported |
| Cbsacks2: | Not Reported | Cbfrom3: | Not Reported |
| Cbto3: | Not Reported | Cbsacks3: | Not Reported |
| Cbfrom4: | Not Reported | Cbto4: | Not Reported |
| Cbsacks4: | Not Reported | Cbfrom5: | Not Reported |
| Cbto5: | Not Reported | Cbsacks5: | Not Reported |
| Compname: | hinojosa services | Compstreet: | 507 calles st |
| Compcity: | austin | Compstate: | TX |
| Compzip: | 78702 | Nameassig: | benito hinojosa |
| Traineenam: | Not Reported | Tnum: | Not Reported |
| Deleted: | 0 | Site id: | TXPLU3000032196 |

| Map ID<br>Direction<br>Distance<br>Elevation | Database | EDR ID Number |
|---|---|---|
| **AT615**<br>**SSE**<br>**1/2 - 1 Mile**<br>**Lower** | **TX WELLS** | **TXPLU3000049108** |

| | | | |
|---|---|---|---|
| Plugtrackn: | 50033 | | |
| Dateentere: | 18-SEP-08 | Ownname: | City of Austin |
| Ownstreet: | P.O. Box 1088 | Owncity: | Austin |
| Ownstate: | TX | Ownzip: | 78767 |
| Wellstreet: | 817 Airport Boulevard | | |
| Wellcity: | Austin | Wellzip: | 78702 |
| County: | Travis | | |
| Latitude: | 301522 | | |
| Lat dec: | 30.256111 | | |
| Longitude: | 974131 | | |
| Long dec: | -97.691944 | | |
| Brmod: | Google Earth | | |
| Gn: | 58438 | | |
| Gn1: | 58 | Gn75: | 43 |
| Gn25: | 8 | Ownwellno: | MW-1 |
| Typewater: | 0 | Typemon: | 1 |
| Typeinj: | 0 | Typedw: | 0 |
| Histdrille: | Not Reported | Histdrllic: | Not Reported |
| Histdatedr: | Not Reported | Histtracki: | Not Reported |
| Histdiamin: | Not Reported | Histdepth: | Not Reported |
| Plugdate: | 16-SEP-08 | | |
| Plugmethco: | No Data | | |
| Plugopname: | Kevin Denson | | |
| Plugoplic: | 54616 | | |
| Plugmeth1: | 0 | Plugmeth2: | 0 |
| Plugmeth3: | 1 | Plugmeth4: | 0 |
| Plugmethot: | 0 | Plugvar: | Not Reported |
| Cdiam1: | 2 | Cfrom1: | 1 |
| Cto1: | 35 | Cdiam2: | Not Reported |
| Cfrom2: | Not Reported | Cto2: | Not Reported |
| Cdiam3: | Not Reported | Cfrom3: | Not Reported |
| Cto3: | Not Reported | Cbfrom1: | 0 |
| Cbto1: | 2 | Cbsacks1: | 1 cement |
| Cbfrom2: | 2 | Cbto2: | 35 |
| Cbsacks2: | 1.5 bentonite | Cbfrom3: | Not Reported |
| Cbto3: | Not Reported | Cbsacks3: | Not Reported |
| Cbfrom4: | Not Reported | Cbto4: | Not Reported |
| Cbsacks4: | Not Reported | Cbfrom5: | Not Reported |
| Cbto5: | Not Reported | Cbsacks5: | Not Reported |
| Compname: | Terracon | Compstreet: | 5307 Industrial Oaks |
| Compcity: | Austin | Compstate: | TX |
| Compzip: | 78735 | Nameassig: | Mark Kevin Denson |
| Traineenam: | Not Reported | Tnum: | Not Reported |
| Deleted: | 0 | Site id: | TXPLU3000049108 |

| | | |
|---|---|---|
| **AU616**<br>**NW**<br>**1/2 - 1 Mile**<br>**Higher** | **TX WELLS** | **TXMON3000122611** |

# GEOCHECK® - PHYSICAL SETTING SOURCE MAP FINDINGS

| | | | |
|---|---|---|---|
| Dateentere: | 11-OCT-07 | Ownname: | MFI Management, LLC |
| Ownstreet: | 248 Addie Roy Rd, Suite C200 | | |
| Owncity: | Austin | Ownstate: | TX |
| Ownzip: | 78746 | County: | Travis |
| Wellstreet: | 2901 E. Martin Luther King Jr Blvd. | | |
| Wellcity: | Austin | Wellzip: | 78702 |
| Own: | B6 | | |
| Lat dec: | 30.279999 | | |
| Long dec: | -97.709722 | | |
| Elev: | 0 | | |
| Brandmodel: | Magellan Explorist | | |
| Gn: | 58437 | | |
| Gn1: | 58 | Gn75: | 43 |
| Gn25: | 7 | Twn: | 1 |
| Twd: | 0 | Twr: | 0 |
| Twrp: | 0 | Twrg: | 0 |
| Um: | 0 | Ue: | 1 |
| Ud: | 0 | Uin: | 0 |
| Uir: | 0 | Ug: | 0 |
| Uij: | 0 | Up: | 0 |
| Udw: | 0 | Ut: | 0 |
| Us: | 0 | Uf: | 0 |
| Pby: | 0 | Pbn: | 0 |
| Datestart: | 13-SEP-07 | Datecomp: | 13-SEP-07 |
| Dia1: | 2 | Dia1to: | 12 |
| Dia2: | Not Reported | Dia2from: | Not Reported |
| Dia2to: | Not Reported | Dia3: | Not Reported |
| Dia3from: | Not Reported | Dia3to: | Not Reported |
| Dmdriven: | 0 | Dmairrotar: | 0 |
| Dmmudrotar: | 0 | Dmbored: | 0 |
| Dmairham: | 0 | Dmcabletoo: | 0 |
| Dmjetted: | 0 | Dmhollowst: | 0 |
| Dmrevcirc: | 0 | Dmotherck: | 1 |
| Dmother: | Direct Push | Bco: | 0 |
| Bcs: | 0 | Bcg: | 0 |
| Bcgs: | Not Reported | Bcu: | 0 |
| Bcoc: | 1 | Bcot: | Plugged |
| Gpf: | Not Reported | Gpt: | Not Reported |
| Cemfrom1: | Not Reported | Cemto1: | Not Reported |
| Nosacks1: | Not Reported | Cemfrom2: | Not Reported |
| Cemto2: | Not Reported | Nosacks2: | Not Reported |
| Cemfrom3: | Not Reported | Cemto3: | Not Reported |
| Nosacks3: | Not Reported | Cementmeth: | Not Reported |
| Cementby: | Not Reported | Ds: | Not Reported |
| Dpl: | Not Reported | Dsv: | Not Reported |
| Appvar: | Not Reported | Scs: | 0 |
| Scsv: | 0 | Scp: | 0 |
| Sca: | 0 | Watlev: | Not Reported |
| Watlevdate: | Not Reported | Artflow: | Not Reported |
| Wellplug48: | 1 | Tpturbine: | 0 |
| Tpjet: | 0 | Tpsubmersi: | 0 |
| Tpcylinder: | 0 | Tpotherck: | 0 |
| Tpother: | Not Reported | Pumpbowlde: | Not Reported |
| Wtpump: | 0 | Wtbailer: | 0 |
| Wtjetted: | 0 | Wtestimate: | 0 |
| Welltestyi: | Not Reported | Welltestdr: | Not Reported |
| Welltesthr: | Not Reported | Watqualund: | 0 |
| Watqualu 1: | 0 | Watertype: | Not Reported |
| Stratdepth: | Not Reported | Chemanaly: | 0 |
| Chemanaln: | 0 | Undnatural: | 0 |

| | | | |
|---|---|---|---|
| Untype: | Not Reported | Undhydro: | 0 |
| Undhaz: | 0 | Undotherck: | 0 |
| Undother: | Not Reported | | |
| Undcertify: | 0 | Compname: | MagnaCore Drilling & Environmental Services |
| Drllicno: | 54735 | | |
| Compstreet: | 906 W. McDermott Dr, #116-313 | Compcity: | Allen |
| Compstate: | TX | Compzip: | 75013 |
| Drillernam: | Cedric Cascio | Traineenam: | William Osley |
| Tnum: | 58003 | | |
| Comments: | Not Reported | | |
| Confidenti: | 0 | Letterrecv: | Not Reported |
| Deleted: | 0 | Insdate: | Not Reported |
| Site id: | TXMON3000122611 | | |
| Latitude: | 30.279999 | | |
| Longitude: | -97.709722 | | |

---

**AU617**
**NW**
**1/2 - 1 Mile**
**Higher**

**TX WELLS** **TXMON3000122610**

| | | | |
|---|---|---|---|
| Dateentere: | 11-OCT-07 | Ownname: | MFI Management, LLC |
| Ownstreet: | 248 Addie Roy Rd, Suite C200 | | |
| Owncity: | Austin | Ownstate: | TX |
| Ownzip: | 78746 | County: | Travis |
| Wellstreet: | 2901 E. Martin Luther King Jr Blvd. | | |
| Wellcity: | Austin | Wellzip: | 78702 |
| Own: | B4 & B5 | | |
| Lat dec: | 30.279999 | | |
| Long dec: | -97.709722 | | |
| Elev: | 0 | | |
| Brandmodel: | Magellan Explorist | | |
| Gn: | 58437 | | |
| Gn1: | 58 | Gn75: | 43 |
| Gn25: | 7 | Twn: | 1 |
| Twd: | 0 | Twr: | 0 |
| Twrp: | 0 | Twrg: | 0 |
| Um: | 0 | Ue: | 1 |
| Ud: | 0 | Uin: | 0 |
| Uir: | 0 | Ug: | 0 |
| Uij: | 0 | Up: | 0 |
| Udw: | 0 | Ut: | 0 |
| Us: | 0 | Uf: | 0 |
| Pby: | 0 | Pbn: | 0 |
| Datestart: | 12-SEP-07 | Datecomp: | 12-SEP-07 |
| Dia1: | 2 | Dia1to: | 14 |
| Dia2: | Not Reported | Dia2from: | Not Reported |
| Dia2to: | Not Reported | Dia3: | Not Reported |
| Dia3from: | Not Reported | Dia3to: | Not Reported |
| Dmdriven: | 0 | Dmairrotar: | 0 |
| Dmmudrotar: | 0 | Dmbored: | 0 |
| Dmairham: | 0 | Dmcabletoo: | 0 |
| Dmjetted: | 0 | Dmhollowst: | 0 |
| Dmrevcirc: | 0 | Dmotherck: | 1 |
| Dmother: | Direct Push | Bco: | 0 |
| Bcs: | 0 | Bcg: | 0 |
| Bcgs: | Not Reported | Bcu: | 0 |
| Bcoc: | 1 | Bcot: | Plugged |
| Gpf: | Not Reported | Gpt: | Not Reported |
| Cemfrom1: | Not Reported | Cemto1: | Not Reported |
| Nosacks1: | Not Reported | Cemfrom2: | Not Reported |

| | | | |
|---|---|---|---|
| Cemto2: | Not Reported | Nosacks2: | Not Reported |
| Cemfrom3: | Not Reported | Cemto3: | Not Reported |
| Nosacks3: | Not Reported | Cementmeth: | Not Reported |
| Cementby: | Not Reported | Ds: | Not Reported |
| Dpl: | Not Reported | Dsv: | Not Reported |
| Appvar: | Not Reported | Scs: | 0 |
| Scsv: | 0 | Scp: | 0 |
| Sca: | 0 | Watlev: | Not Reported |
| Watlevdate: | Not Reported | Artflow: | Not Reported |
| Wellplug48: | 1 | Tpturbine: | 0 |
| Tpjet: | 0 | Tpsubmersi: | 0 |
| Tpcylinder: | 0 | Tpotherck: | 0 |
| Tpother: | Not Reported | Pumpbowlde: | Not Reported |
| Wtpump: | 0 | Wtbailer: | 0 |
| Wtjetted: | 0 | Wtestimate: | 0 |
| Welltestyi: | Not Reported | Welltestdr: | Not Reported |
| Welltesthr: | Not Reported | Watqualund: | 0 |
| Watqualu 1: | 0 | Watertype: | Not Reported |
| Stratdepth: | Not Reported | Chemanaly: | 0 |
| Chemanaln: | 0 | Undnatural: | 0 |
| Untype: | Not Reported | Undhydro: | 0 |
| Undhaz: | 0 | Undotherck: | 0 |
| Undother: | Not Reported | | |
| Undcertify: | 0 | Compname: | MagnaCore Drilling & Environmental Services |
| Drllicno: | 54735 | | |
| Compstreet: | 906 W. McDermott Dr, #116-313 | Compcity: | Allen |
| Compstate: | TX | Compzip: | 75013 |
| Drillernam: | Cedric Cascio | Traineenam: | William Osley |
| Tnum: | 58003 | | |
| Comments: | Report is for 2 soil borings: B4 and B5 | | |
| Confidenti: | 0 | Letterrecv: | Not Reported |
| Deleted: | 0 | Insdate: | Not Reported |
| Site id: | TXMON3000122610 | | |
| Latitude: | 30.279999 | | |
| Longitude: | -97.709722 | | |

---

**AU618**
**NW**
**1/2 - 1 Mile**
**Higher**

**TX WELLS** **TXMON3000122613**

| | | | |
|---|---|---|---|
| Dateentere: | 11-OCT-07 | Ownname: | MFI Management, LLC |
| Ownstreet: | 248 Addie Roy Rd, Suite C200 | | |
| Owncity: | Austin | Ownstate: | TX |
| Ownzip: | 78746 | County: | Travis |
| Wellstreet: | 2901 E. Martin Luther King Jr Blvd. | | |
| Wellcity: | Austin | Wellzip: | 78702 |
| Own: | B8 | | |
| Lat dec: | 30.279999 | | |
| Long dec: | -97.709722 | | |
| Elev: | 0 | | |
| Brandmodel: | Magellan Explorist | | |
| Gn: | 58437 | | |
| Gn1: | 58 | Gn75: | 43 |
| Gn25: | 7 | Twn: | 1 |
| Twd: | 0 | Twr: | 0 |
| Twrp: | 0 | Twrg: | 0 |
| Um: | 0 | Ue: | 1 |
| Ud: | 0 | Uin: | 0 |
| Uir: | 0 | Ug: | 0 |
| Uij: | 0 | Up: | 0 |

| | | | |
|---|---|---|---|
| Udw: | 0 | Ut: | 0 |
| Us: | 0 | Uf: | 0 |
| Pby: | 0 | Pbn: | 0 |
| Datestart: | 13-SEP-07 | Datecomp: | 13-SEP-07 |
| Dia1: | 2 | Dia1to: | 11.5 |
| Dia2: | Not Reported | Dia2from: | Not Reported |
| Dia2to: | Not Reported | Dia3: | Not Reported |
| Dia3from: | Not Reported | Dia3to: | Not Reported |
| Dmdriven: | 0 | Dmairrotar: | 0 |
| Dmmudrotar: | 0 | Dmbored: | 0 |
| Dmairham: | 0 | Dmcabletoo: | 0 |
| Dmjetted: | 0 | Dmhollowst: | 0 |
| Dmrevcirc: | 0 | Dmotherck: | 1 |
| Dmother: | Direct Push | Bco: | 0 |
| Bcs: | 0 | Bcg: | 0 |
| Bcgs: | Not Reported | Bcu: | 0 |
| Bcoc: | 1 | Bcot: | Plugged |
| Gpf: | Not Reported | Gpt: | Not Reported |
| Cemfrom1: | Not Reported | Cemto1: | Not Reported |
| Nosacks1: | Not Reported | Cemfrom2: | Not Reported |
| Cemto2: | Not Reported | Nosacks2: | Not Reported |
| Cemfrom3: | Not Reported | Cemto3: | Not Reported |
| Nosacks3: | Not Reported | Cementmeth: | Not Reported |
| Cementby: | Not Reported | Ds: | Not Reported |
| Dpl: | Not Reported | Dsv: | Not Reported |
| Appvar: | Not Reported | Scs: | 0 |
| Scsv: | 0 | Scp: | 0 |
| Sca: | 0 | Watlev: | Not Reported |
| Watlevdate: | Not Reported | Artflow: | Not Reported |
| Wellplug48: | 1 | Tpturbine: | 0 |
| Tpjet: | 0 | Tpsubmersi: | 0 |
| Tpcylinder: | 0 | Tpotherck: | 0 |
| Tpother: | Not Reported | Pumpbowlde: | Not Reported |
| Wtpump: | 0 | Wtbailer: | 0 |
| Wtjetted: | 0 | Wtestimate: | 0 |
| Welltestyi: | Not Reported | Welltestdr: | Not Reported |
| Welltesthr: | Not Reported | Watqualund: | 0 |
| Watqualu 1: | 0 | Watertype: | Not Reported |
| Stratdepth: | Not Reported | Chemanaly: | 0 |
| Chemanaln: | 0 | Undnatural: | 0 |
| Untype: | Not Reported | Undhydro: | 0 |
| Undhaz: | 0 | Undotherck: | 0 |
| Undother: | Not Reported | | |
| Undcertify: | 0 | Compname: | MagnaCore Drilling & Environmental Services |
| Drllicno: | 54735 | | |
| Compstreet: | 906 W. McDermott Dr, #116-313 | Compcity: | Allen |
| Compstate: | TX | Compzip: | 75013 |
| Drillernam: | Cedric Cascio | Traineenam: | William Osley |
| Tnum: | 58003 | | |
| Comments: | Not Reported | | |
| Confidenti: | 0 | Letterrecv: | Not Reported |
| Deleted: | 0 | Insdate: | Not Reported |
| Site id: | TXMON3000122613 | | |
| Latitude: | 30.279999 | | |
| Longitude: | -97.709722 | | |

| Map ID<br>Direction<br>Distance<br>Elevation | | Database | EDR ID Number |
|---|---|---|---|
| **AU619**<br>**NW**<br>**1/2 - 1 Mile**<br>**Higher** | | **TX WELLS** | **TXMON3000122612** |

| | | | |
|---|---|---|---|
| Dateentere: | 11-OCT-07 | Ownname: | MFI Management, LLC |
| Ownstreet: | 248 Addie Roy Rd, Suite C200 | | |
| Owncity: | Austin | Ownstate: | TX |
| Ownzip: | 78746 | County: | Travis |
| Wellstreet: | 2901 E. Martin Luther King Jr Blvd. | | |
| Wellcity: | Austin | Wellzip: | 78702 |
| Own: | B7 | | |
| Lat dec: | 30.279999 | | |
| Long dec: | -97.709722 | | |
| Elev: | 0 | | |
| Brandmodel: | Magellan Explorist | | |
| Gn: | 58437 | | |
| Gn1: | 58 | Gn75: | 43 |
| Gn25: | 7 | Twn: | 1 |
| Twd: | 0 | Twr: | 0 |
| Twrp: | 0 | Twrg: | 0 |
| Um: | 0 | Ue: | 1 |
| Ud: | 0 | Uin: | 0 |
| Uir: | 0 | Ug: | 0 |
| Uij: | 0 | Up: | 0 |
| Udw: | 0 | Ut: | 0 |
| Us: | 0 | Uf: | 0 |
| Pby: | 0 | Pbn: | 0 |
| Datestart: | 13-SEP-07 | Datecomp: | 13-SEP-07 |
| Dia1: | 2 | Dia1to: | 10 |
| Dia2: | Not Reported | Dia2from: | Not Reported |
| Dia2to: | Not Reported | Dia3: | Not Reported |
| Dia3from: | Not Reported | Dia3to: | Not Reported |
| Dmdriven: | 0 | Dmairrotar: | 0 |
| Dmmudrotar: | 0 | Dmbored: | 0 |
| Dmairham: | 0 | Dmcabletoo: | 0 |
| Dmjetted: | 0 | Dmhollowst: | 0 |
| Dmrevcirc: | 0 | Dmotherck: | 1 |
| Dmother: | Direct Push | Bco: | 0 |
| Bcs: | 0 | Bcg: | 0 |
| Bcgs: | Not Reported | Bcu: | 0 |
| Bcoc: | 1 | Bcot: | Plugged |
| Gpf: | Not Reported | Gpt: | Not Reported |
| Cemfrom1: | Not Reported | Cemto1: | Not Reported |
| Nosacks1: | Not Reported | Cemfrom2: | Not Reported |
| Cemto2: | Not Reported | Nosacks2: | Not Reported |
| Cemfrom3: | Not Reported | Cemto3: | Not Reported |
| Nosacks3: | Not Reported | Cementmeth: | Not Reported |
| Cementby: | Not Reported | Ds: | Not Reported |
| Dpl: | Not Reported | Dsv: | Not Reported |
| Appvar: | Not Reported | Scs: | 0 |
| Scsv: | 0 | Scp: | 0 |
| Sca: | 0 | Watlev: | Not Reported |
| Watlevdate: | Not Reported | Artflow: | Not Reported |
| Wellplug48: | 1 | Tpturbine: | 0 |

| | | | |
|---|---|---|---|
| Tpjet: | 0 | Tpsubmersi: | 0 |
| Tpcylinder: | 0 | Tpotherck: | 0 |
| Tpother: | Not Reported | Pumpbowlde: | Not Reported |
| Wtpump: | 0 | Wtbailer: | 0 |
| Wtjetted: | 0 | Wtestimate: | 0 |
| Welltestyi: | Not Reported | Welltestdr: | Not Reported |
| Welltesthr: | Not Reported | Watqualund: | 0 |
| Watqualu 1: | 0 | Watertype: | Not Reported |
| Stratdepth: | Not Reported | Chemanaly: | 0 |
| Chemanaln: | 0 | Undnatural: | 0 |
| Untype: | Not Reported | Undhydro: | 0 |
| Undhaz: | 0 | Undotherck: | 0 |
| Undother: | Not Reported | | |
| Undcertify: | 0 | Compname: | MagnaCore Drilling & Environmental Services |
| Drllicno: | 54735 | | |
| Compstreet: | 906 W. McDermott Dr, #116-313 | Compcity: | Allen |
| Compstate: | TX | Compzip: | 75013 |
| Drillernam: | Cedric Cascio | Traineenam: | William Osley |
| Tnum: | 58003 | | |
| Comments: | Not Reported | | |
| Confidenti: | 0 | Letterrecv: | Not Reported |
| Deleted: | 0 | Insdate: | Not Reported |
| Site id: | TXMON3000122612 | | |
| Latitude: | 30.279999 | | |
| Longitude: | -97.709722 | | |

---

**AU620**
**NW**
**1/2 - 1 Mile**
**Higher**

**TX WELLS** **TXMON3000122607**

| | | | |
|---|---|---|---|
| Dateentere: | 11-OCT-07 | Ownname: | MFI Management, LLC |
| Ownstreet: | 248 Addie Roy Rd, Suite C200 | | |
| Owncity: | Austin | Ownstate: | TX |
| Ownzip: | 78746 | County: | Travis |
| Wellstreet: | 2901 E. Martin Luther King Jr Blvd. | | |
| Wellcity: | Austin | Wellzip: | 78702 |
| Own: | B1 | | |
| Lat dec: | 30.279999 | | |
| Long dec: | -97.709722 | | |
| Elev: | 0 | | |
| Brandmodel: | Magellan Explorist | | |
| Gn: | 58437 | | |
| Gn1: | 58 | Gn75: | 43 |
| Gn25: | 7 | Twn: | 1 |
| Twd: | 0 | Twr: | 0 |
| Twrp: | 0 | Twrg: | 0 |
| Um: | 0 | Ue: | 1 |
| Ud: | 0 | Uin: | 0 |
| Uir: | 0 | Ug: | 0 |
| Uij: | 0 | Up: | 0 |
| Udw: | 0 | Ut: | 0 |
| Us: | 0 | Uf: | 0 |
| Pby: | 0 | Pbn: | 0 |
| Datestart: | 12-SEP-07 | Datecomp: | 12-SEP-07 |
| Dia1: | 2 | Dia1to: | 7 |
| Dia2: | Not Reported | Dia2from: | Not Reported |
| Dia2to: | Not Reported | Dia3: | Not Reported |
| Dia3from: | Not Reported | Dia3to: | Not Reported |
| Dmdriven: | 0 | Dmairrotar: | 0 |
| Dmmudrotar: | 0 | Dmbored: | 0 |

| | | | |
|---|---|---|---|
| Dmairham: | 0 | Dmcabletoo: | 0 |
| Dmjetted: | 0 | Dmhollowst: | 0 |
| Dmrevcirc: | 0 | Dmotherck: | 1 |
| Dmother: | Direct Push | Bco: | 0 |
| Bcs: | 0 | Bcg: | 0 |
| Bcgs: | Not Reported | Bcu: | 0 |
| Bcoc: | 1 | Bcot: | Plugged |
| Gpf: | Not Reported | Gpt: | Not Reported |
| Cemfrom1: | Not Reported | Cemto1: | Not Reported |
| Nosacks1: | Not Reported | Cemfrom2: | Not Reported |
| Cemto2: | Not Reported | Nosacks2: | Not Reported |
| Cemfrom3: | Not Reported | Cemto3: | Not Reported |
| Nosacks3: | Not Reported | Cementmeth: | Not Reported |
| Cementby: | Not Reported | Ds: | Not Reported |
| Dpl: | Not Reported | Dsv: | Not Reported |
| Appvar: | Not Reported | Scs: | 0 |
| Scsv: | 0 | Scp: | 0 |
| Sca: | 0 | Watlev: | Not Reported |
| Watlevdate: | Not Reported | Artflow: | Not Reported |
| Wellplug48: | 1 | Tpturbine: | 0 |
| Tpjet: | 0 | Tpsubmersi: | 0 |
| Tpcylinder: | 0 | Tpotherck: | 0 |
| Tpother: | Not Reported | Pumpbowlde: | Not Reported |
| Wtpump: | 0 | Wtbailer: | 0 |
| Wtjetted: | 0 | Wtestimate: | 0 |
| Welltestyi: | Not Reported | Welltestdr: | Not Reported |
| Welltesthr: | Not Reported | Watqualund: | 0 |
| Watqualu 1: | 0 | Watertype: | Not Reported |
| Stratdepth: | Not Reported | Chemanaly: | 0 |
| Chemanaln: | 0 | Undnatural: | 0 |
| Untype: | Not Reported | Undhydro: | 0 |
| Undhaz: | 0 | Undotherck: | 0 |
| Undother: | Not Reported | | |
| Undcertify: | 0 | Compname: | MagnaCore Drilling & Environmental Services |
| Drllicno: | 54735 | | |
| Compstreet: | 906 W. McDermott Dr, #116-313 | Compcity: | Allen |
| Compstate: | TX | Compzip: | 75013 |
| Drillernam: | Cedric Cascio | Traineenam: | William Osley |
| Tnum: | 58003 | | |
| Comments: | Not Reported | | |
| Confidenti: | 0 | Letterrecv: | Not Reported |
| Deleted: | 0 | Insdate: | Not Reported |
| Site id: | TXMON3000122607 | | |
| Latitude: | 30.279999 | | |
| Longitude: | -97.709722 | | |

---

**AU621**
**NW**
**1/2 - 1 Mile**
**Higher**

**TX WELLS** **TXMON3000079212**

| | | | |
|---|---|---|---|
| Dateentere: | 12-APR-06 | Ownname: | Capital Metropolitan Transit Authority |
| Ownstreet: | 2910 East 5th Street | | |
| Owncity: | Austin | Ownstate: | TX |
| Ownzip: | 78702 | County: | Travis |
| Wellstreet: | 2900 MLK Blvd | | |
| Wellcity: | Austin | Wellzip: | 78715 |
| Own: | MW 13 | | |
| Lat dec: | 30.279999 | | |
| Long dec: | -97.709722 | | |
| Elev: | 0 | | |

| | | | |
|---|---|---|---|
| Brandmodel: | Not Reported | | |
| Gn: | 58437 | | |
| Gn1: | 58 | Gn75: | 43 |
| Gn25: | 7 | Twn: | 1 |
| Twd: | 0 | Twr: | 0 |
| Twrp: | 0 | Twrg: | 0 |
| Um: | 1 | Ue: | 0 |
| Ud: | 0 | Uin: | 0 |
| Uir: | 0 | Ug: | 0 |
| Uij: | 0 | Up: | 0 |
| Udw: | 0 | Ut: | 0 |
| Us: | 0 | Uf: | 0 |
| Pby: | 0 | Pbn: | 0 |
| Datestart: | 01-MAR-06 | Datecomp: | 03-MAR-06 |
| Dia1: | 8 | Dia1to: | 14.5 |
| Dia2: | Not Reported | Dia2from: | Not Reported |
| Dia2to: | Not Reported | Dia3: | Not Reported |
| Dia3from: | Not Reported | Dia3to: | Not Reported |
| Dmdriven: | 0 | Dmairrotar: | 0 |
| Dmmudrotar: | 0 | Dmbored: | 0 |
| Dmairham: | 0 | Dmcabletoo: | 0 |
| Dmjetted: | 0 | Dmhollowst: | 1 |
| Dmrevcirc: | 0 | Dmotherck: | 0 |
| Dmother: | Not Reported | Bco: | 0 |
| Bcs: | 0 | Bcg: | 1 |
| Bcgs: | 20/40 | Bcu: | 0 |
| Bcoc: | 0 | Bcot: | Not Reported |
| Gpf: | 2.5 | Gpt: | 14.5 |
| Cemfrom1: | 0 | Cemto1: | 1.5 |
| Nosacks1: | 1 Cement | Cemfrom2: | 1.5 |
| Cemto2: | 2.5 | Nosacks2: | 1 Bentonite |
| Cemfrom3: | 2.5 | Cemto3: | 14.5 |
| Nosacks3: | 7 Sand | Cementmeth: | Pour from top |
| Cementby: | Hinojosa Services | Ds: | Not Reported |
| Dpl: | Not Reported | Dsv: | Not Reported |
| Appvar: | Not Reported | Scs: | 1 |
| Scsv: | 0 | Scp: | 0 |
| Sca: | 0 | Watlev: | Not Reported |
| Watlevdate: | Not Reported | Artflow: | Not Reported |
| Wellplug48: | 0 | Tpturbine: | 0 |
| Tpjet: | 0 | Tpsubmersi: | 0 |
| Tpcylinder: | 0 | Tpotherck: | 0 |
| Tpother: | Not Reported | Pumpbowlde: | Not Reported |
| Wtpump: | 0 | Wtbailer: | 0 |
| Wtjetted: | 0 | Wtestimate: | 0 |
| Welltestyi: | Not Reported | Welltestdr: | Not Reported |
| Welltesthr: | Not Reported | Watqualund: | 0 |
| Watqualu 1: | 1 | Watertype: | Not Reported |
| Stratdepth: | Not Reported | Chemanaly: | 0 |
| Chemanaln: | 1 | Undnatural: | 0 |
| Untype: | Not Reported | Undhydro: | 0 |
| Undhaz: | 0 | Undotherck: | 0 |
| Undother: | Not Reported | | |
| Undcertify: | 0 | Compname: | Hinojosa Services |
| Drllicno: | 3127 | | |
| Compstreet: | 1100 J Regal Row | Compcity: | Austin |
| Compstate: | TX | Compzip: | 78748 |
| Drillernam: | Benito Hinojosa | Traineenam: | Not Reported |
| Tnum: | Not Reported | | |
| Comments: | Not Reported | | |

| | | | |
|---|---|---|---|
| Confidenti: | 0 | Letterrecv: | Not Reported |
| Deleted: | 0 | Insdate: | Not Reported |
| Site id: | TXMON3000079212 | | |
| Latitude: | 30.279999 | | |
| Longitude: | -97.709722 | | |

---

**AU622**
**NW**
**1/2 - 1 Mile**
**Higher**

**TX WELLS** **TXMON3000122609**

| | | | |
|---|---|---|---|
| Dateentere: | 11-OCT-07 | Ownname: | MFI Management, LLC |
| Ownstreet: | 248 Addie Roy Rd, Suite C200 | | |
| Owncity: | Austin | Ownstate: | TX |
| Ownzip: | 78746 | County: | Travis |
| Wellstreet: | 2901 E. Martin Luther King Jr Blvd. | | |
| Wellcity: | Austin | Wellzip: | 78702 |
| Own: | B3 | | |
| Lat dec: | 30.279999 | | |
| Long dec: | -97.709722 | | |
| Elev: | 0 | | |
| Brandmodel: | Magellan Explorist | | |
| Gn: | 58437 | | |
| Gn1: | 58 | Gn75: | 43 |
| Gn25: | 7 | Twn: | 1 |
| Twd: | 0 | Twr: | 0 |
| Twrp: | 0 | Twrg: | 0 |
| Um: | 0 | Ue: | 1 |
| Ud: | 0 | Uin: | 0 |
| Uir: | 0 | Ug: | 0 |
| Uij: | 0 | Up: | 0 |
| Udw: | 0 | Ut: | 0 |
| Us: | 0 | Uf: | 0 |
| Pby: | 0 | Pbn: | 0 |
| Datestart: | 12-SEP-07 | Datecomp: | 12-SEP-07 |
| Dia1: | 2 | Dia1to: | 15 |
| Dia2: | Not Reported | Dia2from: | Not Reported |
| Dia2to: | Not Reported | Dia3: | Not Reported |
| Dia3from: | Not Reported | Dia3to: | Not Reported |
| Dmdriven: | 0 | Dmairrotar: | 0 |
| Dmmudrotar: | 0 | Dmbored: | 0 |
| Dmairham: | 0 | Dmcabletoo: | 0 |
| Dmjetted: | 0 | Dmhollowst: | 0 |
| Dmrevcirc: | 0 | Dmotherck: | 1 |
| Dmother: | Direct Push | Bco: | 0 |
| Bcs: | 0 | Bcg: | 0 |
| Bcgs: | Not Reported | Bcu: | 0 |
| Bcoc: | 1 | Bcot: | Plugged |
| Gpf: | Not Reported | Gpt: | Not Reported |
| Cemfrom1: | Not Reported | Cemto1: | Not Reported |
| Nosacks1: | Not Reported | Cemfrom2: | Not Reported |
| Cemto2: | Not Reported | Nosacks2: | Not Reported |
| Cemfrom3: | Not Reported | Cemto3: | Not Reported |
| Nosacks3: | Not Reported | Cementmeth: | Not Reported |
| Cementby: | Not Reported | Ds: | Not Reported |
| Dpl: | Not Reported | Dsv: | Not Reported |
| Appvar: | Not Reported | Scs: | 0 |
| Scsv: | 0 | Scp: | 0 |
| Sca: | 0 | Watlev: | Not Reported |
| Watlevdate: | Not Reported | Artflow: | Not Reported |
| Wellplug48: | 1 | Tpturbine: | 0 |

| | | | |
|---|---|---|---|
| Tpjet: | 0 | Tpsubmersi: | 0 |
| Tpcylinder: | 0 | Tpotherck: | 0 |
| Tpother: | Not Reported | Pumpbowlde: | Not Reported |
| Wtpump: | 0 | Wtbailer: | 0 |
| Wtjetted: | 0 | Wtestimate: | 0 |
| Welltestyi: | Not Reported | Welltestdr: | Not Reported |
| Welltesthr: | Not Reported | Watqualund: | 0 |
| Watqualu 1: | 0 | Watertype: | Not Reported |
| Stratdepth: | Not Reported | Chemanaly: | 0 |
| Chemanaln: | 0 | Undnatural: | 0 |
| Untype: | Not Reported | Undhydro: | 0 |
| Undhaz: | 0 | Undotherck: | 0 |
| Undother: | Not Reported | | |
| Undcertify: | 0 | Compname: | MagnaCore Drilling & Environmental Services |
| Drllicno: | 54735 | | |
| Compstreet: | 906 W. McDermott Dr, #116-313 | Compcity: | Allen |
| Compstate: | TX | Compzip: | 75013 |
| Drillernam: | Cedric Cascio | Traineenam: | William Osley |
| Tnum: | 58003 | | |
| Comments: | Not Reported | | |
| Confidenti: | 0 | Letterrecv: | Not Reported |
| Deleted: | 0 | Insdate: | Not Reported |
| Site id: | TXMON3000122609 | | |
| Latitude: | 30.279999 | | |
| Longitude: | -97.709722 | | |

---

**AU623**
**NW**
**1/2 - 1 Mile**
**Higher**

**TX WELLS** **TXMON3000122608**

| | | | |
|---|---|---|---|
| Dateentere: | 11-OCT-07 | Ownname: | MFI Management, LLC |
| Ownstreet: | 248 Addie Roy Rd, Suite C200 | | |
| Owncity: | Austin | Ownstate: | TX |
| Ownzip: | 78746 | County: | Travis |
| Wellstreet: | 2901 E. Martin Luther King Jr Blvd. | | |
| Wellcity: | Austin | Wellzip: | 78702 |
| Own: | B2 | | |
| Lat dec: | 30.279999 | | |
| Long dec: | -97.709722 | | |
| Elev: | 0 | | |
| Brandmodel: | Magellan Explorist | | |
| Gn: | 58437 | | |
| Gn1: | 58 | Gn75: | 43 |
| Gn25: | 7 | Twn: | 1 |
| Twd: | 0 | Twr: | 0 |
| Twrp: | 0 | Twrg: | 0 |
| Um: | 0 | Ue: | 1 |
| Ud: | 0 | Uin: | 0 |
| Uir: | 0 | Ug: | 0 |
| Uij: | 0 | Up: | 0 |
| Udw: | 0 | Ut: | 0 |
| Us: | 0 | Uf: | 0 |
| Pby: | 0 | Pbn: | 0 |
| Datestart: | 12-SEP-07 | Datecomp: | 12-SEP-07 |
| Dia1: | 2 | Dia1to: | 4 |
| Dia2: | Not Reported | Dia2from: | Not Reported |
| Dia2to: | Not Reported | Dia3: | Not Reported |
| Dia3from: | Not Reported | Dia3to: | Not Reported |
| Dmdriven: | 0 | Dmairrotar: | 0 |
| Dmmudrotar: | 0 | Dmbored: | 0 |

| | | | |
|---|---|---|---|
| Dmairham: | 0 | Dmcabletoo: | 0 |
| Dmjetted: | 0 | Dmhollowst: | 0 |
| Dmrevcirc: | 0 | Dmotherck: | 1 |
| Dmother: | Direct Push | Bco: | 0 |
| Bcs: | 0 | Bcg: | 0 |
| Bcgs: | Not Reported | Bcu: | 0 |
| Bcoc: | 1 | Bcot: | Plugged |
| Gpf: | Not Reported | Gpt: | Not Reported |
| Cemfrom1: | Not Reported | Cemto1: | Not Reported |
| Nosacks1: | Not Reported | Cemfrom2: | Not Reported |
| Cemto2: | Not Reported | Nosacks2: | Not Reported |
| Cemfrom3: | Not Reported | Cemto3: | Not Reported |
| Nosacks3: | Not Reported | Cementmeth: | Not Reported |
| Cementby: | Not Reported | Ds: | Not Reported |
| Dpl: | Not Reported | Dsv: | Not Reported |
| Appvar: | Not Reported | Scs: | 0 |
| Scsv: | 0 | Scp: | 0 |
| Sca: | 0 | Watlev: | Not Reported |
| Watlevdate: | Not Reported | Artflow: | Not Reported |
| Wellplug48: | 1 | Tpturbine: | 0 |
| Tpjet: | 0 | Tpsubmersi: | 0 |
| Tpcylinder: | 0 | Tpotherck: | 0 |
| Tpother: | Not Reported | Pumpbowlde: | Not Reported |
| Wtpump: | 0 | Wtbailer: | 0 |
| Wtjetted: | 0 | Wtestimate: | 0 |
| Welltestyi: | Not Reported | Welltestdr: | Not Reported |
| Welltesthr: | Not Reported | Watqualund: | 0 |
| Watqualu 1: | 0 | Watertype: | Not Reported |
| Stratdepth: | Not Reported | Chemanaly: | 0 |
| Chemanaln: | 0 | Undnatural: | 0 |
| Untype: | Not Reported | Undhydro: | 0 |
| Undhaz: | 0 | Undotherck: | 0 |
| Undother: | Not Reported | | |
| Undcertify: | 0 | Compname: | MagnaCore Drilling & Environmental Services |
| Drllicno: | 54735 | | |
| Compstreet: | 906 W. McDermott Dr, #116-313 | Compcity: | Allen |
| Compstate: | TX | Compzip: | 75013 |
| Drillernam: | Cedric Cascio | Traineenam: | William Osley |
| Tnum: | 58003 | | |
| Comments: | Not Reported | | |
| Confidenti: | 0 | Letterrecv: | Not Reported |
| Deleted: | 0 | Insdate: | Not Reported |
| Site id: | TXMON3000122608 | | |
| Latitude: | 30.279999 | | |
| Longitude: | -97.709722 | | |

---

**AU624**
**NW**
**1/2 - 1 Mile**
**Higher**

**TX WELLS** **TXMON3000122618**

| | | | |
|---|---|---|---|
| Dateentere: | 11-OCT-07 | Ownname: | MFI Management, LLC |
| Ownstreet: | 248 Addie Roy Rd, Suite C200 | | |
| Owncity: | Austin | Ownstate: | TX |
| Ownzip: | 78746 | County: | Travis |
| Wellstreet: | 2901 E. Martin Luther King Jr Blvd. | | |
| Wellcity: | Austin | Wellzip: | 78702 |
| Own: | B12 : B14 | | |
| Lat dec: | 30.279999 | | |
| Long dec: | -97.709722 | | |
| Elev: | 0 | | |

| | | | |
|---|---|---|---|
| Brandmodel: | Magellan Explorist | | |
| Gn: | 58437 | | |
| Gn1: | 58 | Gn75: | 43 |
| Gn25: | 7 | Twn: | 1 |
| Twd: | 0 | Twr: | 0 |
| Twrp: | 0 | Twrg: | 0 |
| Um: | 0 | Ue: | 1 |
| Ud: | 0 | Uin: | 0 |
| Uir: | 0 | Ug: | 0 |
| Uij: | 0 | Up: | 0 |
| Udw: | 0 | Ut: | 0 |
| Us: | 0 | Uf: | 0 |
| Pby: | 0 | Pbn: | 0 |
| Datestart: | 13-SEP-07 | Datecomp: | 13-SEP-07 |
| Dia1: | 2 | Dia1to: | 8 |
| Dia2: | Not Reported | Dia2from: | Not Reported |
| Dia2to: | Not Reported | Dia3: | Not Reported |
| Dia3from: | Not Reported | Dia3to: | Not Reported |
| Dmdriven: | 0 | Dmairrotar: | 0 |
| Dmmudrotar: | 0 | Dmbored: | 0 |
| Dmairham: | 0 | Dmcabletoo: | 0 |
| Dmjetted: | 0 | Dmhollowst: | 0 |
| Dmrevcirc: | 0 | Dmotherck: | 1 |
| Dmother: | Direct Push | Bco: | 0 |
| Bcs: | 0 | Bcg: | 0 |
| Bcgs: | Not Reported | Bcu: | 0 |
| Bcoc: | 1 | Bcot: | Plugged |
| Gpf: | Not Reported | Gpt: | Not Reported |
| Cemfrom1: | Not Reported | Cemto1: | Not Reported |
| Nosacks1: | Not Reported | Cemfrom2: | Not Reported |
| Cemto2: | Not Reported | Nosacks2: | Not Reported |
| Cemfrom3: | Not Reported | Cemto3: | Not Reported |
| Nosacks3: | Not Reported | Cementmeth: | Not Reported |
| Cementby: | Not Reported | Ds: | Not Reported |
| Dpl: | Not Reported | Dsv: | Not Reported |
| Appvar: | Not Reported | Scs: | 0 |
| Scsv: | 0 | Scp: | 0 |
| Sca: | 0 | Watlev: | Not Reported |
| Watlevdate: | Not Reported | Artflow: | Not Reported |
| Wellplug48: | 1 | Tpturbine: | 0 |
| Tpjet: | 0 | Tpsubmersi: | 0 |
| Tpcylinder: | 0 | Tpotherck: | 0 |
| Tpother: | Not Reported | Pumpbowlde: | Not Reported |
| Wtpump: | 0 | Wtbailer: | 0 |
| Wtjetted: | 0 | Wtestimate: | 0 |
| Welltestyi: | Not Reported | Welltestdr: | Not Reported |
| Welltesthr: | Not Reported | Watqualund: | 0 |
| Watqualu 1: | 0 | Watertype: | Not Reported |
| Stratdepth: | Not Reported | Chemanaly: | 0 |
| Chemanaln: | 0 | Undnatural: | 0 |
| Untype: | Not Reported | Undhydro: | 0 |
| Undhaz: | 0 | Undotherck: | 0 |
| Undother: | Not Reported | | |
| Undcertify: | 0 | Compname: | MagnaCore Drilling & Environmental Services |
| Drllicno: | 54735 | | |
| Compstreet: | 906 W. McDermott Dr, #116-313 | Compcity: | Allen |
| Compstate: | TX | Compzip: | 75013 |
| Drillernam: | Cedric Cascio | Traineenam: | William Osley |
| Tnum: | 58003 | | |
| Comments: | Report is for 3 soil borings: B12, B13 and B14 | | |

| | | | |
|---|---|---|---|
| Confidenti: | 0 | Letterrecv: | Not Reported |
| Deleted: | 0 | Insdate: | Not Reported |
| Site id: | TXMON3000122618 | | |
| Latitude: | 30.279999 | | |
| Longitude: | -97.709722 | | |

---

**AU625**
**NW**
**1/2 - 1 Mile**
**Higher**

**TX WELLS** **TXMON3000122619**

| | | | |
|---|---|---|---|
| Dateentere: | 11-OCT-07 | Ownname: | MFI Management, LLC |
| Ownstreet: | 248 Addie Roy Rd, Suite C200 | | |
| Owncity: | Austin | Ownstate: | TX |
| Ownzip: | 78746 | County: | Travis |
| Wellstreet: | 2901 E. Martin Luther King Jr Blvd. | | |
| Wellcity: | Austin | Wellzip: | 78702 |
| Own: | B15 | | |
| Lat dec: | 30.279999 | | |
| Long dec: | -97.709722 | | |
| Elev: | 0 | | |
| Brandmodel: | Magellan Explorist | | |
| Gn: | 58437 | | |
| Gn1: | 58 | Gn75: | 43 |
| Gn25: | 7 | Twn: | 1 |
| Twd: | 0 | Twr: | 0 |
| Twrp: | 0 | Twrg: | 0 |
| Um: | 0 | Ue: | 1 |
| Ud: | 0 | Uin: | 0 |
| Uir: | 0 | Ug: | 0 |
| Uij: | 0 | Up: | 0 |
| Udw: | 0 | Ut: | 0 |
| Us: | 0 | Uf: | 0 |
| Pby: | 0 | Pbn: | 0 |
| Datestart: | 13-SEP-07 | Datecomp: | 13-SEP-07 |
| Dia1: | 2 | Dia1to: | 2 |
| Dia2: | Not Reported | Dia2from: | Not Reported |
| Dia2to: | Not Reported | Dia3: | Not Reported |
| Dia3from: | Not Reported | Dia3to: | Not Reported |
| Dmdriven: | 0 | Dmairrotar: | 0 |
| Dmmudrotar: | 0 | Dmbored: | 0 |
| Dmairham: | 0 | Dmcabletoo: | 0 |
| Dmjetted: | 0 | Dmhollowst: | 0 |
| Dmrevcirc: | 0 | Dmotherck: | 1 |
| Dmother: | Direct Push | Bco: | 0 |
| Bcs: | 0 | Bcg: | 0 |
| Bcgs: | Not Reported | Bcu: | 0 |
| Bcoc: | 1 | Bcot: | Plugged |
| Gpf: | Not Reported | Gpt: | Not Reported |
| Cemfrom1: | Not Reported | Cemto1: | Not Reported |
| Nosacks1: | Not Reported | Cemfrom2: | Not Reported |
| Cemto2: | Not Reported | Nosacks2: | Not Reported |
| Cemfrom3: | Not Reported | Cemto3: | Not Reported |
| Nosacks3: | Not Reported | Cementmeth: | Not Reported |
| Cementby: | Not Reported | Ds: | Not Reported |
| Dpl: | Not Reported | Dsv: | Not Reported |
| Appvar: | Not Reported | Scs: | 0 |
| Scsv: | 0 | Scp: | 0 |
| Sca: | 0 | Watlev: | Not Reported |
| Watlevdate: | Not Reported | Artflow: | Not Reported |
| Wellplug48: | 1 | Tpturbine: | 0 |

| | | | |
|---|---|---|---|
| Tpjet: | 0 | Tpsubmersi: | 0 |
| Tpcylinder: | 0 | Tpotherck: | 0 |
| Tpother: | Not Reported | Pumpbowlde: | Not Reported |
| Wtpump: | 0 | Wtbailer: | 0 |
| Wtjetted: | 0 | Wtestimate: | 0 |
| Welltestyi: | Not Reported | Welltestdr: | Not Reported |
| Welltesthr: | Not Reported | Watqualund: | 0 |
| Watqualu 1: | 0 | Watertype: | Not Reported |
| Stratdepth: | Not Reported | Chemanaly: | 0 |
| Chemanaln: | 0 | Undnatural: | 0 |
| Untype: | Not Reported | Undhydro: | 0 |
| Undhaz: | 0 | Undotherck: | 0 |
| Undother: | Not Reported | | |
| Undcertify: | 0 | Compname: | MagnaCore Drilling & Environmental Services |
| Drllicno: | 54735 | | |
| Compstreet: | 906 W. McDermott Dr, #116-313 | Compcity: | Allen |
| Compstate: | TX | Compzip: | 75013 |
| Drillernam: | Cedric Cascio | Traineenam: | William Osley |
| Tnum: | 58003 | | |
| Comments: | Not Reported | | |
| Confidenti: | 0 | Letterrecv: | Not Reported |
| Deleted: | 0 | Insdate: | Not Reported |
| Site id: | TXMON3000122619 | | |
| Latitude: | 30.279999 | | |
| Longitude: | -97.709722 | | |

---

**AU626**
**NW**
**1/2 - 1 Mile**
**Higher**

**TX WELLS** **TXMON3000122617**

| | | | |
|---|---|---|---|
| Dateentere: | 11-OCT-07 | Ownname: | MFI Management, LLC |
| Ownstreet: | 248 Addie Roy Rd, Suite C200 | | |
| Owncity: | Austin | Ownstate: | TX |
| Ownzip: | 78746 | County: | Travis |
| Wellstreet: | 2901 E. Martin Luther King Jr Blvd. | | |
| Wellcity: | Austin | Wellzip: | 78702 |
| Own: | B11 | | |
| Lat dec: | 30.279999 | | |
| Long dec: | -97.709722 | | |
| Elev: | 0 | | |
| Brandmodel: | Magellan Explorist | | |
| Gn: | 58437 | | |
| Gn1: | 58 | Gn75: | 43 |
| Gn25: | 7 | Twn: | 1 |
| Twd: | 0 | Twr: | 0 |
| Twrp: | 0 | Twrg: | 0 |
| Um: | 0 | Ue: | 1 |
| Ud: | 0 | Uin: | 0 |
| Uir: | 0 | Ug: | 0 |
| Uij: | 0 | Up: | 0 |
| Udw: | 0 | Ut: | 0 |
| Us: | 0 | Uf: | 0 |
| Pby: | 0 | Pbn: | 0 |
| Datestart: | 13-SEP-07 | Datecomp: | 13-SEP-07 |
| Dia1: | 2 | Dia1to: | 10 |
| Dia2: | Not Reported | Dia2from: | Not Reported |
| Dia2to: | Not Reported | Dia3: | Not Reported |
| Dia3from: | Not Reported | Dia3to: | Not Reported |
| Dmdriven: | 0 | Dmairrotar: | 0 |
| Dmmudrotar: | 0 | Dmbored: | 0 |

| | | | |
|---|---|---|---|
| Dmairham: | 0 | Dmcabletoo: | 0 |
| Dmjetted: | 0 | Dmhollowst: | 0 |
| Dmrevcirc: | 0 | Dmotherck: | 1 |
| Dmother: | Direct Push | Bco: | 0 |
| Bcs: | 0 | Bcg: | 0 |
| Bcgs: | Not Reported | Bcu: | 0 |
| Bcoc: | 1 | Bcot: | Plugged |
| Gpf: | Not Reported | Gpt: | Not Reported |
| Cemfrom1: | Not Reported | Cemto1: | Not Reported |
| Nosacks1: | Not Reported | Cemfrom2: | Not Reported |
| Cemto2: | Not Reported | Nosacks2: | Not Reported |
| Cemfrom3: | Not Reported | Cemto3: | Not Reported |
| Nosacks3: | Not Reported | Cementmeth: | Not Reported |
| Cementby: | Not Reported | Ds: | Not Reported |
| Dpl: | Not Reported | Dsv: | Not Reported |
| Appvar: | Not Reported | Scs: | 0 |
| Scsv: | 0 | Scp: | 0 |
| Sca: | 0 | Watlev: | Not Reported |
| Watlevdate: | Not Reported | Artflow: | Not Reported |
| Wellplug48: | 1 | Tpturbine: | 0 |
| Tpjet: | 0 | Tpsubmersi: | 0 |
| Tpcylinder: | 0 | Tpotherck: | 0 |
| Tpother: | Not Reported | Pumpbowlde: | Not Reported |
| Wtpump: | 0 | Wtbailer: | 0 |
| Wtjetted: | 0 | Wtestimate: | 0 |
| Welltestyi: | Not Reported | Welltestdr: | Not Reported |
| Welltesthr: | Not Reported | Watqualund: | 0 |
| Watqualu 1: | 0 | Watertype: | Not Reported |
| Stratdepth: | Not Reported | Chemanaly: | 0 |
| Chemanaln: | 0 | Undnatural: | 0 |
| Untype: | Not Reported | Undhydro: | 0 |
| Undhaz: | 0 | Undotherck: | 0 |
| Undother: | Not Reported | | |
| Undcertify: | 0 | Compname: | MagnaCore Drilling & Environmental Services |
| Drllicno: | 54735 | | |
| Compstreet: | 906 W. McDermott Dr, #116-313 | Compcity: | Allen |
| Compstate: | TX | Compzip: | 75013 |
| Drillernam: | Cedric Cascio | Traineenam: | William Osley |
| Tnum: | 58003 | | |
| Comments: | Not Reported | | |
| Confidenti: | 0 | Letterrecv: | Not Reported |
| Deleted: | 0 | Insdate: | Not Reported |
| Site id: | TXMON3000122617 | | |
| Latitude: | 30.279999 | | |
| Longitude: | -97.709722 | | |

---

**AU627**
**NW**
**1/2 - 1 Mile**
**Higher**

**TX WELLS** **TXMON3000122615**

| | | | |
|---|---|---|---|
| Dateentere: | 11-OCT-07 | Ownname: | MFI Management, LLC |
| Ownstreet: | 248 Addie Roy Rd, Suite C200 | | |
| Owncity: | Austin | Ownstate: | TX |
| Ownzip: | 78746 | County: | Travis |
| Wellstreet: | 2901 E. Martin Luther King Jr Blvd. | | |
| Wellcity: | Austin | Wellzip: | 78702 |
| Own: | B9 | | |
| Lat dec: | 30.279999 | | |
| Long dec: | -97.709722 | | |
| Elev: | 0 | | |

| | | | |
|---|---|---|---|
| Brandmodel: | Magellan Explorist | | |
| Gn: | 58437 | | |
| Gn1: | 58 | Gn75: | 43 |
| Gn25: | 7 | Twn: | 1 |
| Twd: | 0 | Twr: | 0 |
| Twrp: | 0 | Twrg: | 0 |
| Um: | 0 | Ue: | 1 |
| Ud: | 0 | Uin: | 0 |
| Uir: | 0 | Ug: | 0 |
| Uij: | 0 | Up: | 0 |
| Udw: | 0 | Ut: | 0 |
| Us: | 0 | Uf: | 0 |
| Pby: | 0 | Pbn: | 0 |
| Datestart: | 13-SEP-07 | Datecomp: | 13-SEP-07 |
| Dia1: | 2 | Dia1to: | 11 |
| Dia2: | Not Reported | Dia2from: | Not Reported |
| Dia2to: | Not Reported | Dia3: | Not Reported |
| Dia3from: | Not Reported | Dia3to: | Not Reported |
| Dmdriven: | 0 | Dmairrotar: | 0 |
| Dmmudrotar: | 0 | Dmbored: | 0 |
| Dmairham: | 0 | Dmcabletoo: | 0 |
| Dmjetted: | 0 | Dmhollowst: | 0 |
| Dmrevcirc: | 0 | Dmotherck: | 1 |
| Dmother: | Direct Push | Bco: | 0 |
| Bcs: | 0 | Bcg: | 0 |
| Bcgs: | Not Reported | Bcu: | 0 |
| Bcoc: | 1 | Bcot: | Plugged |
| Gpf: | Not Reported | Gpt: | Not Reported |
| Cemfrom1: | Not Reported | Cemto1: | Not Reported |
| Nosacks1: | Not Reported | Cemfrom2: | Not Reported |
| Cemto2: | Not Reported | Nosacks2: | Not Reported |
| Cemfrom3: | Not Reported | Cemto3: | Not Reported |
| Nosacks3: | Not Reported | Cementmeth: | Not Reported |
| Cementby: | Not Reported | Ds: | Not Reported |
| Dpl: | Not Reported | Dsv: | Not Reported |
| Appvar: | Not Reported | Scs: | 0 |
| Scsv: | 0 | Scp: | 0 |
| Sca: | 0 | Watlev: | Not Reported |
| Watlevdate: | Not Reported | Artflow: | Not Reported |
| Wellplug48: | 1 | Tpturbine: | 0 |
| Tpjet: | 0 | Tpsubmersi: | 0 |
| Tpcylinder: | 0 | Tpotherck: | 0 |
| Tpother: | Not Reported | Pumpbowlde: | Not Reported |
| Wtpump: | 0 | Wtbailer: | 0 |
| Wtjetted: | 0 | Wtestimate: | 0 |
| Welltestyi: | Not Reported | Welltestdr: | Not Reported |
| Welltesthr: | Not Reported | Watqualund: | 0 |
| Watqualu 1: | 0 | Watertype: | Not Reported |
| Stratdepth: | Not Reported | Chemanaly: | 0 |
| Chemanaln: | 0 | Undnatural: | 0 |
| Untype: | Not Reported | Undhydro: | 0 |
| Undhaz: | 0 | Undotherck: | 0 |
| Undother: | Not Reported | | |
| Undcertify: | 0 | Compname: | MagnaCore Drilling & Environmental Services |
| Drllicno: | 54735 | | |
| Compstreet: | 906 W. McDermott Dr, #116-313 | Compcity: | Allen |
| Compstate: | TX | Compzip: | 75013 |
| Drillernam: | Cedric Cascio | Traineenam: | William Osley |
| Tnum: | 58003 | | |
| Comments: | Not Reported | | |

| | | | |
|---|---|---|---|
| Confidenti: | 0 | Letterrecv: | Not Reported |
| Deleted: | 0 | Insdate: | Not Reported |
| Site id: | TXMON3000122615 | | |
| Latitude: | 30.279999 | | |
| Longitude: | -97.709722 | | |

---

**AU628**
**NW**
**1/2 - 1 Mile**
**Higher**

**TX WELLS** **TXMON3000122616**

| | | | |
|---|---|---|---|
| Dateentere: | 11-OCT-07 | Ownname: | MFI Management, LLC |
| Ownstreet: | 248 Addie Roy Rd, Suite C200 | | |
| Owncity: | Austin | Ownstate: | TX |
| Ownzip: | 78746 | County: | Travis |
| Wellstreet: | 2901 E. Martin Luther King Jr Blvd. | | |
| Wellcity: | Austin | Wellzip: | 78702 |
| Own: | B10 | | |
| Lat dec: | 30.279999 | | |
| Long dec: | -97.709722 | | |
| Elev: | 0 | | |
| Brandmodel: | Magellan Explorist | | |
| Gn: | 58437 | | |
| Gn1: | 58 | Gn75: | 43 |
| Gn25: | 7 | Twn: | 1 |
| Twd: | 0 | Twr: | 0 |
| Twrp: | 0 | Twrg: | 0 |
| Um: | 0 | Ue: | 1 |
| Ud: | 0 | Uin: | 0 |
| Uir: | 0 | Ug: | 0 |
| Uij: | 0 | Up: | 0 |
| Udw: | 0 | Ut: | 0 |
| Us: | 0 | Uf: | 0 |
| Pby: | 0 | Pbn: | 0 |
| Datestart: | 13-SEP-07 | Datecomp: | 13-SEP-07 |
| Dia1: | 2 | Dia1to: | 3 |
| Dia2: | Not Reported | Dia2from: | Not Reported |
| Dia2to: | Not Reported | Dia3: | Not Reported |
| Dia3from: | Not Reported | Dia3to: | Not Reported |
| Dmdriven: | 0 | Dmairrotar: | 0 |
| Dmmudrotar: | 0 | Dmbored: | 0 |
| Dmairham: | 0 | Dmcabletoo: | 0 |
| Dmjetted: | 0 | Dmhollowst: | 0 |
| Dmrevcirc: | 0 | Dmotherck: | 1 |
| Dmother: | Direct Push | Bco: | 0 |
| Bcs: | 0 | Bcg: | 0 |
| Bcgs: | Not Reported | Bcu: | 0 |
| Bcoc: | 1 | Bcot: | Plugged |
| Gpf: | Not Reported | Gpt: | Not Reported |
| Cemfrom1: | Not Reported | Cemto1: | Not Reported |
| Nosacks1: | Not Reported | Cemfrom2: | Not Reported |
| Cemto2: | Not Reported | Nosacks2: | Not Reported |
| Cemfrom3: | Not Reported | Cemto3: | Not Reported |
| Nosacks3: | Not Reported | Cementmeth: | Not Reported |
| Cementby: | Not Reported | Ds: | Not Reported |
| Dpl: | Not Reported | Dsv: | Not Reported |
| Appvar: | Not Reported | Scs: | 0 |
| Scsv: | 0 | Scp: | 0 |
| Sca: | 0 | Watlev: | Not Reported |
| Watlevdate: | Not Reported | Artflow: | Not Reported |
| Wellplug48: | 1 | Tpturbine: | 0 |

| | | | |
|---|---|---|---|
| Tpjet: | 0 | Tpsubmersi: | 0 |
| Tpcylinder: | 0 | Tpotherck: | 0 |
| Tpother: | Not Reported | Pumpbowlde: | Not Reported |
| Wtpump: | 0 | Wtbailer: | 0 |
| Wtjetted: | 0 | Wtestimate: | 0 |
| Welltestyi: | Not Reported | Welltestdr: | Not Reported |
| Welltesthr: | Not Reported | Watqualund: | 0 |
| Watqualu 1: | 0 | Watertype: | Not Reported |
| Stratdepth: | Not Reported | Chemanaly: | 0 |
| Chemanaln: | 0 | Undnatural: | 0 |
| Untype: | Not Reported | Undhydro: | 0 |
| Undhaz: | 0 | Undotherck: | 0 |
| Undother: | Not Reported | | |
| Undcertify: | 0 | Compname: | MagnaCore Drilling & Environmental Services |
| Drllicno: | 54735 | | |
| Compstreet: | 906 W. McDermott Dr, #116-313 | Compcity: | Allen |
| Compstate: | TX | Compzip: | 75013 |
| Drillernam: | Cedric Cascio | Traineenam: | William Osley |
| Tnum: | 58003 | | |
| Comments: | Not Reported | | |
| Confidenti: | 0 | Letterrecv: | Not Reported |
| Deleted: | 0 | Insdate: | Not Reported |
| Site id: | TXMON3000122616 | | |
| Latitude: | 30.279999 | | |
| Longitude: | -97.709722 | | |

---

**AU629**
**NW**
**1/2 - 1 Mile**
**Higher**

**TX WELLS** **TXDOL2000152493**

| | | | |
|---|---|---|---|
| Fid: | 152492 | Rec id: | 152482 |
| Edr site i: | 124359 | Owner: | MFI Management, LLC |
| Ownerwell: | B10 | | |
| Address: | 248 Addie Roy Rd, Suite C200 | | <br>Austin ,TX78746 |
| Grid: | 58-43-7 | | |
| Waddress: | 2901 E. Martin Luther King Jr Blvd. | | <br>Austin ,TX78702 |
| Lat : | 30° 16 48N | Wcounty: | Travis |
| Long : | 097° 42 35 W | Elevation: | No Data |
| Gpsused: | Magellan Explorist | Typeofwork: | New Well |
| Propuse: | Environmental Soil Boring | Sdate: | Not Reported |
| Completedd: | Not Reported | | |
| Diameter: | 2 in From Surface To 3 ft | | |
| Dmethod: | Not Reported | | |
| Bcompletio: | Not Reported | | |
| Packedfrom: | Not Reported | | |
| Packsize: | Not Reported | | |
| Finterval: | No Data | | |
| Sinterval: | No Data | | |
| Tinterval: | No Data | | |
| Usedmethod: | Not Reported | Cementedby: | Not Reported |
| Contaminat: | Not Reported | Propertyli: | Not Reported |
| Verrimetho: | Not Reported | Variance: | Not Reported |
| Surface: | No Data | Staticleve: | No Data |
| Flow: | No Data | | |
| Packers: | No Data | | |
| Cementinwe: | Not Reported | Typepump: | No Data |
| Pumpbowl: | Not Reported | Welltests: | No Data |
| Yield: | Not Reported | | |
| Watertype: | No Data | Stratadept: | No Data |
| Chemicalma: | No Data | Undesirabl: | No Data |

| | | | |
|---|---|---|---|
| Companynam: | MagnaCore Drilling & Environmental Services | Companyaddd: | 906 W. McDermott Dr, #116-313 |
| Ccitystate: | Allen , TX 75013 | Licensenum: | 54735 |
| Wsignature: | Cedric Cascio | Dsignature: | William Osley |
| Regnum: | 58003 | | |
| Comments : | No Data | | |
| Site id: | TXDOL2000152493 | | |

---

**AU630**
**NW**
**1/2 - 1 Mile**
**Higher**

**TX WELLS** **TXDOL2000152492**

| | | | |
|---|---|---|---|
| Fid: | 152491 | Rec id: | 152481 |
| Edr site i: | 124360 | Owner: | MFI Management, LLC |
| Ownerwell: | B11 | | |
| Address: | 248 Addie Roy Rd, Suite C200 | | <br>Austin ,TX78746 |
| Grid: | 58-43-7 | | |
| Waddress: | 2901 E. Martin Luther King Jr Blvd. | | <br>Austin ,TX78702 |
| Lat : | 30° 16 48N | Wcounty: | Travis |
| Long : | 097° 42 35 W | Elevation: | No Data |
| Gpsused: | Magellan Explorist | Typeofwork: | New Well |
| Propuse: | Environmental Soil Boring | Sdate: | Not Reported |
| Completedd: | Not Reported | | |
| Diameter: | 2 in From Surface To 10 ft | | |
| Dmethod: | Not Reported | | |
| Bcompletio: | Not Reported | | |
| Packedfrom: | Not Reported | | |
| Packsize: | Not Reported | | |
| Finterval: | No Data | | |
| Sinterval: | No Data | | |
| Tinterval: | No Data | | |
| Usedmethod: | Not Reported | Cementedby: | Not Reported |
| Contaminat: | Not Reported | Propertyli: | Not Reported |
| Verrimetho: | Not Reported | Variance: | Not Reported |
| Surface: | No Data | Staticleve: | No Data |
| Flow: | No Data | | |
| Packers: | No Data | | |
| Cementinwe: | Not Reported | Typepump: | No Data |
| Pumpbowl: | Not Reported | Welltests: | No Data |
| Yield: | Not Reported | | |
| Watertype: | No Data | Stratadept: | No Data |
| Chemicalma: | No Data | Undesirabl: | No Data |
| Companynam: | MagnaCore Drilling & Environmental Services | Companyaddd: | 906 W. McDermott Dr, #116-313 |
| Ccitystate: | Allen , TX 75013 | Licensenum: | 54735 |
| Wsignature: | Cedric Cascio | Dsignature: | William Osley |
| Regnum: | 58003 | | |
| Comments : | No Data | | |
| Site id: | TXDOL2000152492 | | |

---

**AU631**
**NW**
**1/2 - 1 Mile**
**Higher**

**TX WELLS** **TXDOL2000152495**

| | | | |
|---|---|---|---|
| Fid: | 152494 | Rec id: | 152484 |
| Edr site i: | 124356 | Owner: | MFI Management, LLC |
| Ownerwell: | B8 | | |
| Address: | 248 Addie Roy Rd, Suite C200 | | <br>Austin ,TX78746 |
| Grid: | 58-43-7 | | |
| Waddress: | 2901 E. Martin Luther King Jr Blvd. | | <br>Austin ,TX78702 |
| Lat : | 30° 16 48N | Wcounty: | Travis |
| Long : | 097° 42 35 W | Elevation: | No Data |
| Gpsused: | Magellan Explorist | Typeofwork: | New Well |
| Propuse: | Environmental Soil Boring | Sdate: | Not Reported |
| Completedd: | Not Reported | | |
| Diameter: | 2 in From Surface To 11.5 ft | | |
| Dmethod: | Not Reported | | |
| Bcompletio: | Not Reported | | |
| Packedfrom: | Not Reported | | |
| Packsize: | Not Reported | | |
| Finterval: | No Data | | |
| Sinterval: | No Data | | |
| Tinterval: | No Data | | |
| Usedmethod: | Not Reported | Cementedby: | Not Reported |
| Contaminat: | Not Reported | Propertyli: | Not Reported |
| Verrimetho: | Not Reported | Variance: | Not Reported |
| Surface: | No Data | Staticleve: | No Data |
| Flow: | No Data | | |
| Packers: | No Data | | |
| Cementinwe: | Not Reported | Typepump: | No Data |
| Pumpbowl: | Not Reported | Welltests: | No Data |
| Yield: | Not Reported | | |
| Watertype: | No Data | Stratadept: | No Data |
| Chemicalma: | No Data | Undesirabl: | No Data |
| Companynam: | MagnaCore Drilling & Environmental Services | Companyaddr: | 906 W. McDermott Dr, #116-313 |
| Ccitystate: | Allen , TX 75013 | Licensenum: | 54735 |
| Wsignature: | Cedric Cascio | Dsignature: | William Osley |
| Regnum: | 58003 | | |
| Comments : | No Data | | |
| Site id: | TXDOL2000152495 | | |

---

**AU632**
**NW**
**1/2 - 1 Mile**
**Higher**

**TX WELLS** **TXDOL2000152494**

| | | | |
|---|---|---|---|
| Fid: | 152493 | Rec id: | 152483 |
| Edr site i: | 124358 | Owner: | MFI Management, LLC |
| Ownerwell: | B9 | | |
| Address: | 248 Addie Roy Rd, Suite C200 | | <br>Austin ,TX78746 |
| Grid: | 58-43-7 | | |
| Waddress: | 2901 E. Martin Luther King Jr Blvd. | | <br>Austin ,TX78702 |
| Lat : | 30° 16 48N | Wcounty: | Travis |
| Long : | 097° 42 35 W | Elevation: | No Data |
| Gpsused: | Magellan Explorist | Typeofwork: | New Well |
| Propuse: | Environmental Soil Boring | Sdate: | Not Reported |
| Completedd: | Not Reported | | |
| Diameter: | 2 in From Surface To 11 ft | | |
| Dmethod: | Not Reported | | |
| Bcompletio: | Not Reported | | |
| Packedfrom: | Not Reported | | |
| Packsize: | Not Reported | | |
| Finterval: | No Data | | |
| Sinterval: | No Data | | |
| Tinterval: | No Data | | |
| Usedmethod: | Not Reported | Cementedby: | Not Reported |

| | | | |
|---|---|---|---|
| Contaminat: | Not Reported | Propertyli: | Not Reported |
| Verrimetho: | Not Reported | Variance: | Not Reported |
| Surface: | No Data | Staticleve: | No Data |
| Flow: | No Data | | |
| Packers: | No Data | | |
| Cementinwe: | Not Reported | Typepump: | No Data |
| Pumpbowl: | Not Reported | Welltests: | No Data |
| Yield: | Not Reported | | |
| Watertype: | No Data | Stratadept: | No Data |
| Chemicalma: | No Data | Undesirabl: | No Data |
| Companynam: | MagnaCore Drilling & Environmental Services | Companyad: | 906 W. McDermott Dr, #116-313 |
| Ccitystate: | Allen , TX 75013 | Licensenum: | 54735 |
| Wsignature: | Cedric Cascio | Dsignature: | William Osley |
| Regnum: | 58003 | | |
| Comments : | No Data | | |
| Site id: | TXDOL2000152494 | | |

---

**AU633**
**NW**
**1/2 - 1 Mile**
**Higher**

**TX WELLS TXDOL2000152460**

| | | | |
|---|---|---|---|
| Fid: | 152459 | Rec id: | 152490 |
| Edr site i: | 124350 | Owner: | MFI Management, LLC |
| Ownerwell: | B1 | | |
| Address: | 248 Addie Roy Rd, Suite C200 | | <br>Austin ,TX78746 |
| Grid: | 58-43-7 | | |
| Waddress: | 2901 E. Martin Luther King Jr Blvd. | | <br>Austin ,TX78702 |
| Lat : | 30° 16 48N | Wcounty: | Travis |
| Long : | 097° 42 35 W | Elevation: | No Data |
| Gpsused: | Magellan Explorist | Typeofwork: | New Well |
| Propuse: | Environmental Soil Boring | Sdate: | Not Reported |
| Completedd: | Not Reported | | |
| Diameter: | 2 in From Surface To 7 ft | | |
| Dmethod: | Not Reported | | |
| Bcompletio: | Not Reported | | |
| Packedfrom: | Not Reported | | |
| Packsize: | Not Reported | | |
| Finterval: | No Data | | |
| Sinterval: | No Data | | |
| Tinterval: | No Data | | |
| Usedmethod: | Not Reported | Cementedby: | Not Reported |
| Contaminat: | Not Reported | Propertyli: | Not Reported |
| Verrimetho: | Not Reported | Variance: | Not Reported |
| Surface: | No Data | Staticleve: | No Data |
| Flow: | No Data | | |
| Packers: | No Data | | |
| Cementinwe: | Not Reported | Typepump: | No Data |
| Pumpbowl: | Not Reported | Welltests: | No Data |
| Yield: | Not Reported | | |
| Watertype: | No Data | Stratadept: | No Data |
| Chemicalma: | No Data | Undesirabl: | No Data |
| Companynam: | MagnaCore Drilling & Environmental Services | Companyad: | 906 W. McDermott Dr, #116-313 |
| Ccitystate: | Allen , TX 75013 | Licensenum: | 54735 |
| Wsignature: | Cedric Cascio | Dsignature: | William Osley |
| Regnum: | 58003 | | |
| Comments : | No Data | | |
| Site id: | TXDOL2000152460 | | |

| Map ID<br>Direction<br>Distance<br>Elevation | Database | EDR ID Number |
|---|---|---|
| **AU634**<br>**NW**<br>**1/2 - 1 Mile**<br>**Higher** | **TX WELLS** | **TXDOL2000152459** |

| | | | |
|---|---|---|---|
| Fid: | 152458 | Rec id: | 152489 |
| Edr site i: | 124351 | Owner: | MFI Management, LLC |
| Ownerwell: | B2 | | |
| Address: | 248 Addie Roy Rd, Suite C200 | | <br>Austin ,TX78746 |
| Grid: | 58-43-7 | | |
| Waddress: | 2901 E. Martin Luther King Jr Blvd. | | <br>Austin ,TX78702 |
| Lat : | 30° 16 48N | Wcounty: | Travis |
| Long : | 097° 42 35 W | Elevation: | No Data |
| Gpsused: | Magellan Explorist | Typeofwork: | New Well |
| Propuse: | Environmental Soil Boring | Sdate: | Not Reported |
| Completedd: | Not Reported | | |
| Diameter: | 2 in From Surface To 4 ft | | |
| Dmethod: | Not Reported | | |
| Bcompletio: | Not Reported | | |
| Packedfrom: | Not Reported | | |
| Packsize: | Not Reported | | |
| Finterval: | No Data | | |
| Sinterval: | No Data | | |
| Tinterval: | No Data | | |
| Usedmethod: | Not Reported | Cementedby: | Not Reported |
| Contaminat: | Not Reported | Propertyli: | Not Reported |
| Verrimetho: | Not Reported | Variance: | Not Reported |
| Surface: | No Data | Staticleve: | No Data |
| Flow: | No Data | | |
| Packers: | No Data | | |
| Cementinwe: | Not Reported | Typepump: | No Data |
| Pumpbowl: | Not Reported | Welltests: | No Data |
| Yield: | Not Reported | | |
| Watertype: | No Data | Stratadept: | No Data |
| Chemicalma: | No Data | Undesirabl: | No Data |
| Companynam: | MagnaCore Drilling & Environmental Services | Companyaddd: | 906 W. McDermott Dr, #116-313 |
| Ccitystate: | Allen , TX 75013 | Licensenum: | 54735 |
| Wsignature: | Cedric Cascio | Dsignature: | William Osley |
| Regnum: | 58003 | | |
| Comments : | No Data | | |
| Site id: | TXDOL2000152459 | | |

| | | | |
|---|---|---|---|
| **AU635**<br>**NW**<br>**1/2 - 1 Mile**<br>**Higher** | **TX WELLS** | **TXDOL2000152491** | |

| | | | |
|---|---|---|---|
| Fid: | 152490 | Rec id: | 152480 |
| Edr site i: | 124361 | Owner: | MFI Management, LLC |
| Ownerwell: | B12 : B14 | | |
| Address: | 248 Addie Roy Rd, Suite C200 | | <br>Austin ,TX78746 |
| Grid: | 58-43-7 | | |
| Waddress: | 2901 E. Martin Luther King Jr Blvd. | | <br>Austin ,TX78702 |
| Lat : | 30° 16 48N | Wcounty: | Travis |
| Long : | 097° 42 35 W | Elevation: | No Data |
| Gpsused: | Magellan Explorist | Typeofwork: | New Well |
| Propuse: | Environmental Soil Boring | Sdate: | Not Reported |

| | | | |
|---|---|---|---|
| Completedd: | Not Reported | | |
| Diameter: | 2 in From Surface To 8 ft | | |
| Dmethod: | Not Reported | | |
| Bcompletio: | Not Reported | | |
| Packedfrom: | Not Reported | | |
| Packsize: | Not Reported | | |
| Finterval: | No Data | | |
| Sinterval: | No Data | | |
| Tinterval: | No Data | | |
| Usedmethod: | Not Reported | Cementedby: | Not Reported |
| Contaminat: | Not Reported | Propertyli: | Not Reported |
| Verrimetho: | Not Reported | Variance: | Not Reported |
| Surface: | No Data | Staticleve: | No Data |
| Flow: | No Data | | |
| Packers: | No Data | | |
| Cementinwe: | Not Reported | Typepump: | No Data |
| Pumpbowl: | Not Reported | Welltests: | No Data |
| Yield: | Not Reported | | |
| Watertype: | No Data | Stratadept: | No Data |
| Chemicalma: | No Data | Undesirabl: | No Data |
| Companynam: | MagnaCore Drilling & Environmental Services | Caddressd: | 906 W. McDermott Dr, #116-313 |
| Ccitystate: | Allen , TX 75013 | Licensenum: | 54735 |
| Wsignature: | Cedric Cascio | Dsignature: | William Osley |
| Regnum: | 58003 | | |
| Comments : | Report is for 3 soil borings: B12, B13 and B14 | | |
| Site id: | TXDOL2000152491 | | |

---

**AU636**
**NW**
**1/2 - 1 Mile**
**Higher**

**TX WELLS** **TXDOL2000152490**

| | | | |
|---|---|---|---|
| Fid: | 152489 | Rec id: | 152479 |
| Edr site i: | 124362 | Owner: | MFI Management, LLC |
| Ownerwell: | B15 | | |
| Address: | 248 Addie Roy Rd, Suite C200 | | <br>Austin ,TX78746 |
| Grid: | 58-43-7 | | |
| Waddress: | 2901 E. Martin Luther King Jr Blvd. | | <br>Austin ,TX78702 |
| Lat : | 30° 16 48N | Wcounty: | Travis |
| Long : | 097° 42 35 W | Elevation: | No Data |
| Gpsused: | Magellan Explorist | Typeofwork: | New Well |
| Propuse: | Environmental Soil Boring | Sdate: | Not Reported |
| Completedd: | Not Reported | | |
| Diameter: | 2 in From Surface To 2 ft | | |
| Dmethod: | Not Reported | | |
| Bcompletio: | Not Reported | | |
| Packedfrom: | Not Reported | | |
| Packsize: | Not Reported | | |
| Finterval: | No Data | | |
| Sinterval: | No Data | | |
| Tinterval: | No Data | | |
| Usedmethod: | Not Reported | Cementedby: | Not Reported |
| Contaminat: | Not Reported | Propertyli: | Not Reported |
| Verrimetho: | Not Reported | Variance: | Not Reported |
| Surface: | No Data | Staticleve: | No Data |
| Flow: | No Data | | |
| Packers: | No Data | | |
| Cementinwe: | Not Reported | Typepump: | No Data |
| Pumpbowl: | Not Reported | Welltests: | No Data |
| Yield: | Not Reported | | |
| Watertype: | No Data | Stratadept: | No Data |
| Chemicalma: | No Data | Undesirabl: | No Data |

| | | | |
|---|---|---|---|
| Companynam: | MagnaCore Drilling & Environmental Services | Companyaddd: | 906 W. McDermott Dr, #116-313 |
| Ccitystate: | Allen , TX 75013 | Licensenum: | 54735 |
| Wsignature: | Cedric Cascio | Dsignature: | William Osley |
| Regnum: | 58003 | | |
| Comments : | No Data | | |
| Site id: | TXDOL2000152490 | | |

---

**AU637**
**NW**
**1/2 - 1 Mile**
**Higher**

**TX WELLS** **TXDOL2000152499**

| | | | |
|---|---|---|---|
| Fid: | 152498 | Rec id: | 152488 |
| Edr site i: | 124352 | Owner: | MFI Management, LLC |
| Ownerwell: | B3 | | |
| Address: | 248 Addie Roy Rd, Suite C200 | | <br>Austin ,TX78746 |
| Grid: | 58-43-7 | | |
| Waddress: | 2901 E. Martin Luther King Jr Blvd. | | <br>Austin ,TX78702 |
| Lat : | 30° 16 48N | Wcounty: | Travis |
| Long : | 097° 42 35 W | Elevation: | No Data |
| Gpsused: | Magellan Explorist | Typeofwork: | New Well |
| Propuse: | Environmental Soil Boring | Sdate: | Not Reported |
| Completedd: | Not Reported | | |
| Diameter: | 2 in From Surface To 15 ft | | |
| Dmethod: | Not Reported | | |
| Bcompletio: | Not Reported | | |
| Packedfrom: | Not Reported | | |
| Packsize: | Not Reported | | |
| Finterval: | No Data | | |
| Sinterval: | No Data | | |
| Tinterval: | No Data | | |
| Usedmethod: | Not Reported | Cementedby: | Not Reported |
| Contaminat: | Not Reported | Propertyli: | Not Reported |
| Verrimetho: | Not Reported | Variance: | Not Reported |
| Surface: | No Data | Staticleve: | No Data |
| Flow: | No Data | | |
| Packers: | No Data | | |
| Cementinwe: | Not Reported | Typepump: | No Data |
| Pumpbowl: | Not Reported | Welltests: | No Data |
| Yield: | Not Reported | | |
| Watertype: | No Data | Stratadept: | No Data |
| Chemicalma: | No Data | Undesirabl: | No Data |
| Companynam: | MagnaCore Drilling & Environmental Services | Companyaddd: | 906 W. McDermott Dr, #116-313 |
| Ccitystate: | Allen , TX 75013 | Licensenum: | 54735 |
| Wsignature: | Cedric Cascio | Dsignature: | William Osley |
| Regnum: | 58003 | | |
| Comments : | No Data | | |
| Site id: | TXDOL2000152499 | | |

---

**AU638**
**NW**
**1/2 - 1 Mile**
**Higher**

**TX WELLS** **TXDOL2000153669**

| | | | |
|---|---|---|---|
| Fid: | 153668 | Rec id: | 153656 |
| Edr site i: | 80439 | Owner: | Capital Metropolitan Transit Authority |
| Ownerwell: | MW 13 | | |
| Address: | 2910 East 5th Street <br>Austin ,TX78702 | | |
| Grid: | 58-43-7 | | |
| Waddress: | 2900 MLK Blvd <br>Austin ,TX78715 | | |
| Lat : | 30° 16 48N | Wcounty: | Travis |
| Long : | 097° 42 35 W | Elevation: | No Data |
| Gpsused: | No Data | Typeofwork: | New Well |
| Propuse: | Monitor | Sdate: | Not Reported |
| Completedd: | Not Reported | | |
| Diameter: | 8 in From Surface To 14.5 ft | | |
| Dmethod: | Hollow Stem Auger | | |
| Bcompletio: | Not Reported | | |
| Packedfrom: | 2.5 ft to 14.5 ft | | |
| Packsize: | 20/40 | | |
| Finterval: | From 0 ft to 1.5 ft with 1 Cement (#sacks and material) | | |
| Sinterval: | From 1.5 ft to 2.5 ft with 1 Bentonite (#sacks and material) | | |
| Tinterval: | From 2.5 ft to 14.5 ft with 7 Sand (#sacks and material) | | |
| Usedmethod: | Pour from top | Cementedby: | Hinojosa Services |
| Contaminat: | No Data | Propertyli: | No Data |
| Verrimetho: | No Data | Variance: | No Data |
| Surface: | Surface Slab Installed | Staticleve: | No Data |
| Flow: | No Data | | |
| Packers: | No Data | | |
| Cementinwe: | No Data | Typepump: | No Data |
| Pumpbowl: | Not Reported | Welltests: | No Data |
| Yield: | Not Reported | | |
| Watertype: | No Data | Stratadept: | No Data |
| Chemicalma: | No | Undesirabl: | No |
| Companynam: | Hinojosa Services | Companyadd: | 1100 J Regal Row |
| Ccitystate: | Austin , TX 78748 | Licensenum: | 3127 |
| Wsignature: | Benito Hinojosa | Dsignature: | No Data |
| Regnum: | No Data | | |
| Comments : | No Data | | |
| Site id: | TXDOL2000153669 | | |

---

**AU639**
**NW**
**1/2 - 1 Mile**
**Higher**

**TX WELLS** **TXDOL2000152498**

| | | | |
|---|---|---|---|
| Fid: | 152497 | Rec id: | 152487 |
| Edr site i: | 124353 | Owner: | MFI Management, LLC |
| Ownerwell: | B4 & B5 | | |
| Address: | 248 Addie Roy Rd, Suite C200 <br>Austin ,TX78746 | | |
| Grid: | 58-43-7 | | |
| Waddress: | 2901 E. Martin Luther King Jr Blvd. <br>Austin ,TX78702 | | |
| Lat : | 30° 16 48N | Wcounty: | Travis |
| Long : | 097° 42 35 W | Elevation: | No Data |
| Gpsused: | Magellan Explorist | Typeofwork: | New Well |
| Propuse: | Environmental Soil Boring | Sdate: | Not Reported |
| Completedd: | Not Reported | | |
| Diameter: | 2 in From Surface To 14 ft | | |
| Dmethod: | Not Reported | | |
| Bcompletio: | Not Reported | | |
| Packedfrom: | Not Reported | | |
| Packsize: | Not Reported | | |
| Finterval: | No Data | | |
| Sinterval: | No Data | | |
| Tinterval: | No Data | | |
| Usedmethod: | Not Reported | Cementedby: | Not Reported |

| | | | |
|---|---|---|---|
| Contaminat: | Not Reported | Propertyli: | Not Reported |
| Verrimetho: | Not Reported | Variance: | Not Reported |
| Surface: | No Data | Staticleve: | No Data |
| Flow: | No Data | | |
| Packers: | No Data | | |
| Cementinwe: | Not Reported | Typepump: | No Data |
| Pumpbowl: | Not Reported | Welltests: | No Data |
| Yield: | Not Reported | | |
| Watertype: | No Data | Stratadept: | No Data |
| Chemicalma: | No Data | Undesirabl: | No Data |
| Companynam: | MagnaCore Drilling & Environmental Services | Companyadd: | 906 W. McDermott Dr, #116-313 |
| Ccitystate: | Allen , TX 75013 | Licensenum: | 54735 |
| Wsignature: | Cedric Cascio | Dsignature: | William Osley |
| Regnum: | 58003 | | |
| Comments : | Report is for 2 soil borings: B4 and B5 | | |
| Site id: | TXDOL2000152498 | | |

---

**AU640**
**NW**
**1/2 - 1 Mile**
**Higher**

**TX WELLS** **TXDOL2000152496**

| | | | |
|---|---|---|---|
| Fid: | 152495 | Rec id: | 152485 |
| Edr site i: | 124355 | Owner: | MFI Management, LLC |
| Ownerwell: | B7 | | |
| Address: | 248 Addie Roy Rd, Suite C200 | | <br>Austin ,TX78746 |
| Grid: | 58-43-7 | | |
| Waddress: | 2901 E. Martin Luther King Jr Blvd. | | <br>Austin ,TX78702 |
| Lat : | 30° 16 48N | Wcounty: | Travis |
| Long : | 097° 42 35 W | Elevation: | No Data |
| Gpsused: | Magellan Explorist | Typeofwork: | New Well |
| Propuse: | Environmental Soil Boring | Sdate: | Not Reported |
| Completedd: | Not Reported | | |
| Diameter: | 2 in From Surface To 10 ft | | |
| Dmethod: | Not Reported | | |
| Bcompletio: | Not Reported | | |
| Packedfrom: | Not Reported | | |
| Packsize: | Not Reported | | |
| Finterval: | No Data | | |
| Sinterval: | No Data | | |
| Tinterval: | No Data | | |
| Usedmethod: | Not Reported | Cementedby: | Not Reported |
| Contaminat: | Not Reported | Propertyli: | Not Reported |
| Verrimetho: | Not Reported | Variance: | Not Reported |
| Surface: | No Data | Staticleve: | No Data |
| Flow: | No Data | | |
| Packers: | No Data | | |
| Cementinwe: | Not Reported | Typepump: | No Data |
| Pumpbowl: | Not Reported | Welltests: | No Data |
| Yield: | Not Reported | | |
| Watertype: | No Data | Stratadept: | No Data |
| Chemicalma: | No Data | Undesirabl: | No Data |
| Companynam: | MagnaCore Drilling & Environmental Services | Companyadd: | 906 W. McDermott Dr, #116-313 |
| Ccitystate: | Allen , TX 75013 | Licensenum: | 54735 |
| Wsignature: | Cedric Cascio | Dsignature: | William Osley |
| Regnum: | 58003 | | |
| Comments : | No Data | | |
| Site id: | TXDOL2000152496 | | |

| Map ID<br>Direction<br>Distance<br>Elevation | Database | EDR ID Number |
|---|---|---|
| **AU641**<br>**NW**<br>**1/2 - 1 Mile**<br>**Higher** | **TX WELLS** | **TXDOL2000152497** |

| | | | |
|---|---|---|---|
| Fid: | 152496 | Rec id: | 152486 |
| Edr site i: | 124354 | Owner: | MFI Management, LLC |
| Ownerwell: | B6 | | |
| Address: | 248 Addie Roy Rd, Suite C200 | | <br>Austin ,TX78746 |
| Grid: | 58-43-7 | | |
| Waddress: | 2901 E. Martin Luther King Jr Blvd. | | <br>Austin ,TX78702 |
| Lat : | 30° 16 48N | Wcounty: | Travis |
| Long : | 097° 42 35 W | Elevation: | No Data |
| Gpsused: | Magellan Explorist | Typeofwork: | New Well |
| Propuse: | Environmental Soil Boring | Sdate: | Not Reported |
| Completedd: | Not Reported | | |
| Diameter: | 2 in From Surface To 12 ft | | |
| Dmethod: | Not Reported | | |
| Bcompletio: | Not Reported | | |
| Packedfrom: | Not Reported | | |
| Packsize: | Not Reported | | |
| Finterval: | No Data | | |
| Sinterval: | No Data | | |
| Tinterval: | No Data | | |
| Usedmethod: | Not Reported | Cementedby: | Not Reported |
| Contaminat: | Not Reported | Propertyli: | Not Reported |
| Verrimetho: | Not Reported | Variance: | Not Reported |
| Surface: | No Data | Staticleve: | No Data |
| Flow: | No Data | | |
| Packers: | No Data | | |
| Cementinwe: | Not Reported | Typepump: | No Data |
| Pumpbowl: | Not Reported | Welltests: | No Data |
| Yield: | Not Reported | | |
| Watertype: | No Data | Stratadept: | No Data |
| Chemicalma: | No Data | Undesirabl: | No Data |
| Companynam: | MagnaCore Drilling & Environmental Services | Companyaddr: | 906 W. McDermott Dr, #116-313 |
| Ccitystate: | Allen , TX 75013 | Licensenum: | 54735 |
| Wsignature: | Cedric Cascio | Dsignature: | William Osley |
| Regnum: | 58003 | | |
| Comments : | No Data | | |
| Site id: | TXDOL2000152497 | | |

---

| | | | |
|---|---|---|---|
| **AV642**<br>**SW**<br>**1/2 - 1 Mile**<br>**Higher** | | **TX WELLS** | **TXPLU3000032194** |

| | | | |
|---|---|---|---|
| Plugtrackn: | 32774 | | |
| Dateentere: | 31-JUL-06 | Ownname: | powell austin properties ltd. |
| Ownstreet: | 1331 lamar, ste 1256 | Owncity: | houston |
| Ownstate: | TX | Ownzip: | 77010 |
| Wellstreet: | 507 calles st | | |
| Wellcity: | austin | Wellzip: | 78702 |
| County: | Travis | | |
| Latitude: | 301529 | | |
| Lat dec: | 30.258055 | | |
| Longitude: | 974240 | | |

| | | | |
|---|---|---|---|
| Long dec: | -97.711111 | | |
| Brmod: | Not Reported | | |
| Gn: | 58437 | | |
| Gn1: | 58 | Gn75: | 43 |
| Gn25: | 7 | Ownwellno: | mw 8 |
| Typewater: | 0 | Typemon: | 1 |
| Typeinj: | 0 | Typedw: | 0 |
| Histdrille: | Not Reported | Histdrllic: | Not Reported |
| Histdatedr: | Not Reported | Histtracki: | Not Reported |
| Histdiamin: | 6 | Histdepth: | 25 |
| Plugdate: | 10-JUL-06 | | |
| Plugmethco: | No Data | | |
| Plugopname: | benito hinojosa | | |
| Plugoplic: | 3127 | | |
| Plugmeth1: | 0 | Plugmeth2: | 0 |
| Plugmeth3: | 1 | Plugmeth4: | 0 |
| Plugmethot: | 0 | Plugvar: | Not Reported |
| Cdiam1: | 2 | Cfrom1: | 25 |
| Cto1: | 0 | Cdiam2: | Not Reported |
| Cfrom2: | Not Reported | Cto2: | Not Reported |
| Cdiam3: | Not Reported | Cfrom3: | Not Reported |
| Cto3: | Not Reported | Cbfrom1: | 25 |
| Cbto1: | 0 | Cbsacks1: | 1.5 benzonite |
| Cbfrom2: | Not Reported | Cbto2: | Not Reported |
| Cbsacks2: | Not Reported | Cbfrom3: | Not Reported |
| Cbto3: | Not Reported | Cbsacks3: | Not Reported |
| Cbfrom4: | Not Reported | Cbto4: | Not Reported |
| Cbsacks4: | Not Reported | Cbfrom5: | Not Reported |
| Cbto5: | Not Reported | Cbsacks5: | Not Reported |
| Compname: | hinojosa services | Compstreet: | 507 calles st |
| Compcity: | austin | Compstate: | TX |
| Compzip: | 78702 | Nameassig: | benito hinojosa |
| Traineenam: | Not Reported | Tnum: | Not Reported |
| Deleted: | 0 | Site id: | TXPLU3000032194 |

---

**AV643**
**SW**
**1/2 - 1 Mile**
**Higher**

**TX WELLS** **TXPLU3000032193**

| | | | |
|---|---|---|---|
| Plugtrackn: | 32773 | | |
| Dateentere: | 31-JUL-06 | Ownname: | powell austin properties ltd. |
| Ownstreet: | 1331 lamar, ste 1256 | Owncity: | houston |
| Ownstate: | TX | Ownzip: | 77010 |
| Wellstreet: | 507 calles st | | |
| Wellcity: | austin | Wellzip: | 78702 |
| County: | Travis | | |
| Latitude: | 301529 | | |
| Lat dec: | 30.258055 | | |
| Longitude: | 974240 | | |
| Long dec: | -97.711111 | | |
| Brmod: | Not Reported | | |
| Gn: | 58437 | | |
| Gn1: | 58 | Gn75: | 43 |
| Gn25: | 7 | Ownwellno: | mw 7 |
| Typewater: | 0 | Typemon: | 1 |
| Typeinj: | 0 | Typedw: | 0 |
| Histdrille: | Not Reported | Histdrllic: | Not Reported |
| Histdatedr: | Not Reported | Histtracki: | Not Reported |
| Histdiamin: | 6 | Histdepth: | 28 |

| | | | |
|---|---|---|---|
| Plugdate: | 10-JUL-06 | | |
| Plugmethco: | No Data | | |
| Plugopname: | benito hinojosa | | |
| Plugoplic: | 3127 | | |
| Plugmeth1: | 0 | Plugmeth2: | 0 |
| Plugmeth3: | 1 | Plugmeth4: | 0 |
| Plugmethot: | 0 | Plugvar: | Not Reported |
| Cdiam1: | 2 | Cfrom1: | 28 |
| Cto1: | 0 | Cdiam2: | Not Reported |
| Cfrom2: | Not Reported | Cto2: | Not Reported |
| Cdiam3: | Not Reported | Cfrom3: | Not Reported |
| Cto3: | Not Reported | Cbfrom1: | 28 |
| Cbto1: | 2 | Cbsacks1: | 2 benzonite |
| Cbfrom2: | Not Reported | Cbto2: | Not Reported |
| Cbsacks2: | Not Reported | Cbfrom3: | Not Reported |
| Cbto3: | Not Reported | Cbsacks3: | Not Reported |
| Cbfrom4: | Not Reported | Cbto4: | Not Reported |
| Cbsacks4: | Not Reported | Cbfrom5: | Not Reported |
| Cbto5: | Not Reported | Cbsacks5: | Not Reported |
| Compname: | hinojosa services | Compstreet: | 507 calles st |
| Compcity: | austin | Compstate: | TX |
| Compzip: | 78702 | Nameassig: | benito hinojosa |
| Traineenam: | Not Reported | Tnum: | Not Reported |
| Deleted: | 0 | Site id: | TXPLU3000032193 |

# GEOCHECK® - PHYSICAL SETTING SOURCE MAP FINDINGS
# RADON

**AREA RADON INFORMATION**

State Database: TX Radon

Radon Test Results

| County | Mean | Total Sites | %>4 pCi/L | %>20 pCi/L | Min pCi/L | Max pCi/L |
|---|---|---|---|---|---|---|
| TRAVIS | 1.3 | 57 | 7.3 | .0 | <.5 | 7.0 |

Federal EPA Radon Zone for TRAVIS County: 3

Note: Zone 1 indoor average level > 4 pCi/L.
: Zone 2 indoor average level >= 2 pCi/L and <= 4 pCi/L.
: Zone 3 indoor average level < 2 pCi/L.

---

Federal Area Radon Information for TRAVIS COUNTY, TX

Number of sites tested: 48

| Area | Average Activity | % <4 pCi/L | % 4-20 pCi/L | % >20 pCi/L |
|---|---|---|---|---|
| Living Area - 1st Floor | 1.460 pCi/L | 92% | 8% | 0% |
| Living Area - 2nd Floor | 0.100 pCi/L | 100% | 0% | 0% |
| Basement | Not Reported | Not Reported | Not Reported | Not Reported |

# PHYSICAL SETTING SOURCE RECORDS SEARCHED

## TOPOGRAPHIC INFORMATION

USGS 7.5' Digital Elevation Model (DEM)
Source: United States Geologic Survey
EDR acquired the USGS 7.5' Digital Elevation Model in 2002 and updated it in 2006. The 7.5 minute DEM corresponds to the USGS 1:24,000- and 1:25,000-scale topographic quadrangle maps. The DEM provides elevation data with consistent elevation units and projection.

Current USGS 7.5 Minute Topographic Map
Source: U.S. Geological Survey

## HYDROLOGIC INFORMATION

Flood Zone Data: This data, available in select counties across the country, was obtained by EDR in 2003 & 2011 from the Federal Emergency Management Agency (FEMA). Data depicts 100-year and 500-year flood zones as defined by FEMA.

NWI: National Wetlands Inventory. This data, available in select counties across the country, was obtained by EDR in 2002, 2005 and 2010 from the U.S. Fish and Wildlife Service.

State Wetlands Data: Wetland Inventory
Source: Texas General Land Office
Telephone: 512-463-0745

## HYDROGEOLOGIC INFORMATION

AQUIFLOW[R] Information System
Source: EDR proprietary database of groundwater flow information
EDR has developed the AQUIFLOW Information System (AIS) to provide data on the general direction of groundwater flow at specific points. EDR has reviewed reports submitted to regulatory authorities at select sites and has extracted the date of the report, hydrogeologically determined groundwater flow direction and depth to water table information.

## GEOLOGIC INFORMATION

Geologic Age and Rock Stratigraphic Unit
Source: P.G. Schruben, R.E. Arndt and W.J. Bawiec, Geology of the Conterminous U.S. at 1:2,500,000 Scale - A digital representation of the 1974 P.B. King and H.M. Beikman Map, USGS Digital Data Series DDS - 11 (1994).

STATSGO: State Soil Geographic Database
Source: Department of Agriculture, Natural Resources Conservation Service (NRCS)
The U.S. Department of Agriculture's (USDA) Natural Resources Conservation Service (NRCS) leads the national Conservation Soil Survey (NCSS) and is responsible for collecting, storing, maintaining and distributing soil survey information for privately owned lands in the United States. A soil map in a soil survey is a representation of soil patterns in a landscape. Soil maps for STATSGO are compiled by generalizing more detailed (SSURGO) soil survey maps.

SSURGO: Soil Survey Geographic Database
Source: Department of Agriculture, Natural Resources Conservation Service (NRCS)
Telephone: 800-672-5559
SSURGO is the most detailed level of mapping done by the Natural Resources Conservation Service, mapping scales generally range from 1:12,000 to 1:63,360. Field mapping methods using national standards are used to construct the soil maps in the Soil Survey Geographic (SSURGO) database. SSURGO digitizing duplicates the original soil survey maps. This level of mapping is designed for use by landowners, townships and county natural resource planning and management.

# PHYSICAL SETTING SOURCE RECORDS SEARCHED

## LOCAL / REGIONAL WATER AGENCY RECORDS

FEDERAL WATER WELLS

PWS: Public Water Systems
Source: EPA/Office of Drinking Water
Telephone: 202-564-3750
Public Water System data from the Federal Reporting Data System. A PWS is any water system which provides water to at least 25 people for at least 60 days annually. PWSs provide water from wells, rivers and other sources.

PWS ENF: Public Water Systems Violation and Enforcement Data
Source: EPA/Office of Drinking Water
Telephone: 202-564-3750
Violation and Enforcement data for Public Water Systems from the Safe Drinking Water Information System (SDWIS) after August 1995. Prior to August 1995, the data came from the Federal Reporting Data System (FRDS).

USGS Water Wells: USGS National Water Inventory System (NWIS)
This database contains descriptive information on sites where the USGS collects or has collected data on surface water and/or groundwater. The groundwater data includes information on wells, springs, and other sources of groundwater.

STATE RECORDS

Public Water Supply Sources Databases
Source: Texas Commission on Environmental Quality
Telephone: 512-239-6199
Locations of public drinking water sources maintained by the TCEQ

Groundwater Database
Source: Texas Water Development Board
Telephone: 512-936-0837

Well Report Database
Source: Department of Licensing and Regulation
Telephone: 512-936-0833

Water Well Database
Source: Harris-Galveston Coastal Subsidence District
Telephone: 281-486-1105

Submitted Driller's Reports Database
Source: Texas Water Development Board
Telephone: 512-936-0833
The Submitted Driller's Reports Database is populated from the online Texas Well Report Submission and Retrieval System which is a cooperative Texas Department of Licensing and Regulation (TDLR) and Texas Water Development Board (TWDB) application that registered water-well drillers use to submit their required reports.

Brackish Resources Aquifer Characterization System Database
Source: Texas Water Development Board
TWDB's Brackish Resources Aquifer Characterization System (BRACS) designed to map and characterize the brackish aquifers of Texas in greater detail than previous studies. The information is contained in the BRACS Database and project data are summarized in a project report with companion geographic information system data files.

## OTHER STATE DATABASE INFORMATION

Texas Oil and Gas Wells:
Source: Texas Railroad Commission
Telephone: 512-463-6882
Oil and gas well locations

# PHYSICAL SETTING SOURCE RECORDS SEARCHED

RADON

State Database: TX Radon
Source: Department of Health
Telephone: 512-834-6688
Rinal Report of the Texas Indoor Radon Survey

Area Radon Information
Source: USGS
Telephone: 703-356-4020
The National Radon Database has been developed by the U.S. Environmental Protection Agency (USEPA) and is a compilation of the EPA/State Residential Radon Survey and the National Residential Radon Survey. The study covers the years 1986 - 1992. Where necessary data has been supplemented by information collected at private sources such as universities and research institutions.

EPA Radon Zones
Source: EPA
Telephone: 703-356-4020
Sections 307 & 309 of IRAA directed EPA to list and identify areas of U.S. with the potential for elevated indoor radon levels.

OTHER

Airport Landing Facilities: Private and public use landing facilities
Source: Federal Aviation Administration, 800-457-6656

Epicenters: World earthquake epicenters, Richter 5 or greater
Source: Department of Commerce, National Oceanic and Atmospheric Administration

Earthquake Fault Lines: The fault lines displayed on EDR's Topographic map are digitized quaternary faultlines, prepared in 1975 by the United State Geological Survey

**STREET AND ADDRESS INFORMATION**

© 2015 TomTom North America, Inc. All rights reserved. This material is proprietary and the subject of copyright protection and other intellectual property rights owned by or licensed to Tele Atlas North America, Inc. The use of this material is subject to the terms of a license agreement. You will be held liable for any unauthorized copying or disclosure of this material.

# APPENDIX C

# BUILDING PERMIT REPORT

**Pecan Tillery**
Tillery Street & Henninger Street Tracts
Austin, TX 78702

Inquiry Number: 4524293.8
January 28, 2016

# EDR Building Permit Report

## Target Property and Adjoining Properties

Environmental Data Resources Inc

6 Armstrong Road
Shelton, CT 06484
800.352.0050
www.edrnet.com

# TABLE OF CONTENTS

## SECTION

**About This Report**

**Executive Summary**

**Findings**

**Glossary**

***Thank you for your business.***
Please contact EDR at 1-800-352-0050
with any questions or comments.

**Disclaimer - Copyright and Trademark Notice**

This Report contains certain information obtained from a variety of public and other sources reasonably available to Environmental Data Resources, Inc. It cannot be concluded from this Report that coverage information for the target and surrounding properties does not exist from other sources. **NO WARRANTY EXPRESSED OR IMPLIED, IS MADE WHATSOEVER IN CONNECTION WITH THIS REPORT. ENVIRONMENTAL DATA RESOURCES, INC. SPECIFICALLY DISCLAIMS THE MAKING OF ANY SUCH WARRANTIES, INCLUDING WITHOUT LIMITATION, MERCHANTABILITY OR FITNESS FOR A PARTICULAR USE OR PURPOSE. ALL RISK IS ASSUMED BY THE USER. IN NO EVENT SHALL ENVIRONMENTAL DATA RESOURCES, INC. BE LIABLE TO ANYONE, WHETHER ARISING OUT OF ERRORS OR OMISSIONS, NEGLIGENCE, ACCIDENT OR ANY OTHER CAUSE, FOR ANY LOSS OR DAMAGE, INCLUDING, WITHOUT LIMITATION, SPECIAL, INCIDENTAL, CONSEQUENTIAL, OR EXEMPLARY DAMAGES. ANY LIABILITY ON THE PART OF ENVIRONMENTAL DATA RESOURCES, INC. IS STRICTLY LIMITED TO A REFUND OF THE AMOUNT PAID FOR THIS REPORT.** Purchaser accepts this Report "AS IS". Any analyses, estimates, ratings, environmental risk levels or risk codes provided in this Report are provided for illustrative purposes only, and are not intended to provide, nor should they be interpreted as providing any facts regarding, or prediction orforecast of, any environmental risk for any property. Only a Phase I Environmental Site Assessment performed by an environmental professional can provide information regarding the environmental risk for any property. Additionally, the information provided in this Report is not to be construed as legal advice.

Copyright 2016 by Environmental Data Resources, Inc. All rights reserved. Reproduction in any media or format, in whole or in part, of any report or map of Environmental Data Resources, Inc. or its affiliates is prohibited without prior written permission.

EDR and its logos (including Sanborn and Sanborn Map) are trademarks of Environmental Data Resources, Inc. or its affiliates. All other trademarks used herein are the property of their respective owners.

# EDR BUILDING PERMIT REPORT

## About This Report

The EDR Building Permit Report provides a practical and efficient method to search building department records for indications of environmental conditions. Generated via a search of municipal building permit records gathered from more than 1,600 cities nationwide, this report will assist you in meeting the search requirements of EPA's Standards and Practices for All Appropriate Inquiries (40 CFR Part 312), the ASTM Standard Practice for Environmental Site Assessments (E 1527-13), or custom requirements developed for the evaluation of environmental risk associated with a parcel of real estate.

Building permit data can be used to identify current and/or former operations and structures/features of environmental concern. The data can provide information on a target property and adjoining properties such as the presence of underground storage tanks, pump islands, sumps, drywells, etc., as well as information regarding water, sewer, natural gas, electrical connection dates, and current/former septic tanks.

## ASTM and EPA Requirements

ASTM E 1527-13 lists building department records as a "standard historical source," as detailed in § 8.3.4.7: "Building Department Records - The term building department records means those records of the local government in which the property is located indicating permission of the local government to construct, alter, or demolish improvements on the property." ASTM also states that "Uses in the area surrounding the property shall be identified in the report, but this task is required only to the extent that this information is revealed in the course of researching the property itself."

EPA's Standards and Practices for All Appropriate Inquires (AAI) states: "§312.24: Reviews of historical sources of information. (a) Historical documents and records must be reviewed for the purposes of achieving the objectives and performance factors of §312.20(e) and (f). Historical documents and records may include, but are not limited to, aerial photographs, fire insurance maps, building department records, chain of title documents, and land use records."

## Methodology

EDR has developed the EDR Building Permit Report through our partnership with BuildFax, the nation's largest repository of building department records. BuildFax collects, updates, and manages building department records from local municipal governments. The database now includes 30 million permits, on more than 10 million properties across 1,600 cities in the United States.

The EDR Building Permit Report comprises local municipal building permit records, gathered directly from local jurisdictions, including both target property and adjoining properties. Years of coverage vary by municipality. Data reported includes (where available): date of permit, permit type, permit number, status, valuation, contractor company, contractor name, and description.

Incoming permit data is checked at seven stages in a regimented quality control process, from initial data source interview, to data preparation, through final auditing. To ensure the building department is accurate, each of the seven quality control stages contains, on average, 15 additional quality checks, resulting in a process of approximately 105 quality control "touch points."

For more information about the EDR Building Permit Report, please contact your EDR Account Executive at (800) 352-0050.

EDR® Environmental Data Resources Inc

BUILD FAX PROPERTY HISTORY

# EXECUTIVE SUMMARY: SEARCH DOCUMENTATION

A search of building department records was conducted by Environmental Data Resources, Inc (EDR) on behalf of Cook-Joyce, Inc. on Jan 28, 2016.

**TARGET PROPERTY**

Tillery Street & Henninger Street Tracts
Austin, TX 78702

**SEARCH METHODS**

EDR searches available lists for both the Target Property and Surrounding Properties.

**RESEARCH SUMMARY**

Building permits identified: **YES**

The following research sources were consulted in the preparation of this report. An "X" indicates where information was identified in the source and provided in this report.

**Austin**

| *Year* | *Source* | *TP* | *Adjoining* |
|---|---|---|---|
| 2015 | City of Austin, Building Regulations | | X |
| 2014 | City of Austin, Building Regulations | | X |
| 2013 | City of Austin, Building Regulations | | X |
| 2012 | City of Austin, Building Regulations | | X |
| 2011 | City of Austin, Building Regulations | | X |
| 2010 | City of Austin, Building Regulations | | X |
| 2009 | City of Austin, Building Regulations | | X |
| 2008 | City of Austin, Building Regulations | | X |
| 2007 | City of Austin, Building Regulations | | X |
| | City of Austin, Building Regulations | X | |
| 2006 | City of Austin, Building Regulations | | X |
| 2005 | City of Austin, Building Regulations | | X |
| 2004 | City of Austin, Building Regulations | | X |
| 2003 | City of Austin, Building Regulations | | X |
| 2002 | City of Austin, Building Regulations | | X |
| 2001 | City of Austin, Building Regulations | | X |
| 2000 | City of Austin, Building Regulations | | X |
| 1999 | City of Austin, Building Regulations | | X |
| 1998 | City of Austin, Building Regulations | | X |
| | City of Austin, Building Regulations | X | |
| 1997 | City of Austin, Building Regulations | | X |
| 1996 | City of Austin, Building Regulations | | X |
| | City of Austin, Building Regulations | X | |
| 1995 | City of Austin, Building Regulations | | X |
| 1994 | City of Austin, Building Regulations | | X |
| 1993 | City of Austin, Building Regulations | | X |
| 1992 | City of Austin, Building Regulations | | X |
| 1991 | City of Austin, Building Regulations | | X |

# EXECUTIVE SUMMARY: SEARCH DOCUMENTATION

| Year | Source | TP | Adjoining |
|---|---|---|---|
| 1990 | City of Austin, Building Regulations | | X |
| 1989 | City of Austin, Building Regulations | | X |
| 1988 | City of Austin, Building Regulations | | X |
| 1987 | City of Austin, Building Regulations | | X |
| | City of Austin, Building Regulations | X | |
| 1986 | City of Austin, Building Regulations | | X |
| 1985 | City of Austin, Building Regulations | | X |
| 1984 | City of Austin, Building Regulations | | X |
| | City of Austin, Building Regulations | X | |
| 1983 | City of Austin, Building Regulations | | X |
| 1982 | City of Austin, Building Regulations | | X |
| 1981 | City of Austin, Building Regulations | | X |
| | City of Austin, Building Regulations | X | |
| 1980 | City of Austin, Building Regulations | | X |
| 1979 | City of Austin, Building Regulations | | |
| 1978 | City of Austin, Building Regulations | | |
| 1977 | City of Austin, Building Regulations | | |

**BUILDING DEPARTMENT RECORDS SEARCHED**

Name: Austin
Years: 1977-2015
Source: City of Austin, Building Regulations, AUSTIN, TX
Phone: (512) 974-2747

Name: Fort Bend County
Years: 1997-2014
Source: Fort Bend County, Engineering Department, RICHMOND, TX
Phone: (281) 633-7500

Name: Lakeway
Years: 2000-2011
Source: City of Lakeway, Building and Development Services, AUSTIN, TX
Phone: (512) 314-7540

Name: Lewisville
Years: 1999-2015
Source: City of Lewisville, Building Inspections Department, LEWISVILLE, TX
Phone: (972) 219-3400

Name: Pflugerville
Years: 1960-2014
Source: City of Pflugerville, Building Inspections and Permits, Pflugerville, TX
Phone: (512) 990-6320

Name: Polk County
Years: 2006-2011
Source: Polk County, Building Department, HOUSTON, TX
Phone: (936) 327-6801

Name: Round Rock
Years: 2002-2015
Source: City of Round Rock, Engineering and Development Services, Round Rock, TX
Phone: (512) 218-5550

Name: Travis County Unincorporated Area
Years: 2004-2015
Source: Travis County, Records Management, DEL VALLE, TX
Phone: (512) 854-5282

# TARGET PROPERTY FINDINGS

## TARGET PROPERTY DETAIL

**Tillery Street & Henninger Street Tracts**
**Austin, TX 78702**

**1127 TILLERY STREET**

| | |
|---|---|
| Date: | **2/2/2007** |
| Permit Type: | **R- 645 Demolition One Family Homes** |
| Description: | **Demo Sf Res, Cmu Bldg And Asphalt**Smart Housing**** |
| Permit Description: | |
| Work Class: | Demolition |
| Proposed Use: | |
| Permit Number: | 2007-002334 BP |
| Status: | Expired |
| Valuation: | $0.00 |
| Contractor Company: | |
| Contractor Name: | AAR Inc. |

| | |
|---|---|
| Date: | **7/1/1998** |
| Permit Type: | **Residential** |
| Description: | **Repair Gas Lines** |
| Permit Description: | |
| Work Class: | Remodel |
| Proposed Use: | |
| Permit Number: | 1998-009943 PP |
| Status: | Final |
| Valuation: | $200.00 |
| Contractor Company: | |
| Contractor Name: | |

Date: **4/13/1998**
Permit Type: **Residential**
Description: **Misc. Elec Repair On Exist Sf Residence**

Permit Description:
Work Class: Remodel
Proposed Use:
Permit Number: 1998-011827 EP
Status: Final
Valuation: $100.00
Contractor Company:
Contractor Name:

**1129 TILLERY STREET**

Date: **2/2/2007**
Permit Type: **R- 645 Demolition One Family Homes**
Description: **Demo All Structures Including Fence**Smart Housing****

Permit Description:
Work Class: Demolition
Proposed Use:
Permit Number: 2007-002341 BP
Status: Expired
Valuation: $0.00
Contractor Company:
Contractor Name: AAR Inc.

Date: **6/25/1987**
Permit Type: **R- 435 Renovations/Remodel**
Description: **Re-Roof Residence**

Permit Description:
Work Class: Remodel
Proposed Use:
Permit Number: 1987-012074 BP
Status: Final
Valuation: $600.00
Contractor Company:
Contractor Name:

# TARGET PROPERTY FINDINGS

**1131 TILLERY ST**

| | |
|---|---|
| Date: | **2/2/2007** |
| Permit Type: | **R- 645 Demolition One Family Homes** |
| Description: | **Demo 3 Sheds **Smart Housing**** |
| Permit Description: | |
| Work Class: | Demolition |
| Proposed Use: | |
| Permit Number: | 2007-002346 BP |
| Status: | Expired |
| Valuation: | $0.00 |
| Contractor Company: | |
| Contractor Name: | AAR Inc. |

| | |
|---|---|
| Date: | **4/2/1996** |
| Permit Type: | **Residential** |
| Description: | **New Hvac Install** |
| Permit Description: | |
| Work Class: | Remodel |
| Proposed Use: | |
| Permit Number: | 1996-000689 EP |
| Status: | Final |
| Valuation: | $2,500.00 |
| Contractor Company: | |
| Contractor Name: | |

| | |
|---|---|
| Date: | **4/2/1996** |
| Permit Type: | **Residential** |
| Description: | **New Hvac Install** |
| Permit Description: | |
| Work Class: | Remodel |
| Proposed Use: | |
| Permit Number: | 1996-000689 MP |
| Status: | Final |
| Valuation: | $2,500.00 |
| Contractor Company: | |
| Contractor Name: | |

# TARGET PROPERTY FINDINGS

Date: **1/9/1996**
Permit Type: **R- 435 Renovations/Remodel**
Description: **Repair To Min Stds 60 Days**

Permit Description:
Work Class: Remodel
Proposed Use:
Permit Number: 1996-015610 BP
Status: Final
Valuation: $500.00
Contractor Company:
Contractor Name:

Date: **1/9/1996**
Permit Type: **R- 435 Renovations/Remodel**
Description: **Repair To Min Stds 60 Days**

Permit Description:
Work Class: Remodel
Proposed Use:
Permit Number: 1996-015610 PP
Status: Final
Valuation: $500.00
Contractor Company:
Contractor Name:

Date: **1/9/1996**
Permit Type: **R- 435 Renovations/Remodel**
Description: **Repair To Min Stds 60 Days**

Permit Description:
Work Class: Remodel
Proposed Use:
Permit Number: 1996-015610 EP
Status: Final
Valuation: $500.00
Contractor Company:
Contractor Name:

# TARGET PROPERTY FINDINGS

Date: **1/9/1996**
Permit Type: **R- 435 Renovations/Remodel**
Description: **Repair To Min Stds 60 Days**

Permit Description:
Work Class: Remodel
Proposed Use:
Permit Number: 1996-015610 MP
Status: Final
Valuation: $500.00
Contractor Company:
Contractor Name:

**1202 HENNINGER STREET**

Date: **2/5/2007**
Permit Type: **R- 645 Demolition One Family Homes**
Description: **Demo Sf Rs**

Permit Description:
Work Class: Demolition
Proposed Use:
Permit Number: 2007-002329 BP
Status: Expired
Valuation: $0.00
Contractor Company:
Contractor Name: AAR Inc.

Date: **4/17/1984**
Permit Type: **Residential**
Description: **Pulled Meter Residence**

Permit Description:
Work Class: Remodel
Proposed Use:
Permit Number: 1984-019426 MP
Status: Final
Valuation: $10.00
Contractor Company:
Contractor Name:

Date: **4/17/1984**
Permit Type: **Residential**
Description: **Pulled Meter Residence**

Permit Description:
Work Class: Remodel
Proposed Use:
Permit Number: 1984-019426 PP
Status: Final
Valuation: $10.00
Contractor Company:
Contractor Name:

**1204 HENNINGER STREET**

Date: **2/2/2007**
Permit Type: **R- 645 Demolition One Family Homes**
Description: **Demo Sf Res **Smart Housing****

Permit Description:
Work Class: Demolition
Proposed Use:
Permit Number: 2007-002333 BP
Status: Expired
Valuation: $0.00
Contractor Company:
Contractor Name: AAR Inc.

Date: **7/30/1981**
Permit Type:
Description: **Elect Repair Residence**

Permit Description:
Work Class: Repair
Proposed Use:
Permit Number: 1981-001565 EP
Status: Final
Valuation: $0.00
Contractor Company:
Contractor Name:

# TARGET PROPERTY FINDINGS

| | |
|---|---|
| Date: | **7/30/1981** |
| Permit Type: | |
| Description: | **Elect Repair Residence** |
| Permit Description: | |
| Work Class: | Repair |
| Proposed Use: | |
| Permit Number: | 1981-001565 MP |
| Status: | Final |
| Valuation: | $0.00 |
| Contractor Company: | |
| Contractor Name: | |

# ADJOINING PROPERTY FINDINGS

## ADJOINING PROPERTY DETAIL

The following Adjoining Property addresses were researched for this report. Detailed findings are provided for each address.

### CHARLES ST

**3404 CHARLES ST**

| | |
|---|---|
| Date: | **3/2/2010** |
| Permit Type: | **EP** |
| Description: | **Upgrade elec srv to exsting duplex only (Structure Occupied)** |
| Permit Description: | **Electrical Permit** |
| Work Class: | Upgrade |
| Proposed Use: | |
| Permit Number: | 2010-016946 EP |
| Status: | Final |
| Valuation: | $0.00 |
| Contractor Company: | |
| Contractor Name: | MP Electric (Austen Morton) |

| | |
|---|---|
| Date: | **10/7/1988** |
| Permit Type: | **Residential** |
| Description: | **Repair Existing Sewer Line - Res** |
| Permit Description: | |
| Work Class: | Remodel |
| Proposed Use: | |
| Permit Number: | 1988-013015 PP |
| Status: | Final |
| Valuation: | $350.00 |
| Contractor Company: | |
| Contractor Name: | |

# ADJOINING PROPERTY FINDINGS

**3405 CHARLES ST**

| | |
|---|---|
| Date: | **5/24/2011** |
| Permit Type: | **BP** |
| Description: | **Addition of a det storage shed to existing one-story sf res at rear of home.** |
| Permit Description: | **Building Permit** |
| Work Class: | Addition |
| Proposed Use: | |
| Permit Number: | 2011-044825 BP |
| Status: | Expired |
| Valuation: | $6,110.00 |
| Contractor Company: | |
| Contractor Name: | (Jesse J Lara) |

**3407 CHARLES ST**

| | |
|---|---|
| Date: | **10/22/2013** |
| Permit Type: | **EP** |
| Description: | **Remodel Exis Res Enclose Garage Make Bedroom will require electrical permit to finish out expired permit /life safety inspection required** |
| Permit Description: | **Electrical Permit** |
| Work Class: | Remodel |
| Proposed Use: | |
| Permit Number: | 1984-015090 EP |
| Status: | Final |
| Valuation: | $0.00 |
| Contractor Company: | |
| Contractor Name: | Richard Treiber, Hot Wirez Electric |

# ADJOINING PROPERTY FINDINGS

Date: **6/7/1984**
Permit Type: **R- 435 Renovations/Remodel**
Description: **Remodel Exis Res Enclose Garage Make Bedroom**

Permit Description:
Work Class: Remodel
Proposed Use:
Permit Number: 1984-015090 BP
Status: Expired
Valuation: $4,000.00
Contractor Company:
Contractor Name:

Date: **6/7/1984**
Permit Type: **R- 435 Renovations/Remodel**
Description: **Remodel Exis Res Enclose Garage Make Bedroom**

Permit Description:
Work Class: Remodel
Proposed Use:
Permit Number: 1984-015090 EP
Status: Expired
Valuation: $4,000.00
Contractor Company:
Contractor Name:

Date: **6/7/1984**
Permit Type: **R- 435 Renovations/Remodel**
Description: **Remodel Exis Res Enclose Garage Make Bedroom**

Permit Description:
Work Class: Remodel
Proposed Use:
Permit Number: 1984-015090 MP
Status: Expired
Valuation: $4,000.00
Contractor Company:
Contractor Name:

# ADJOINING PROPERTY FINDINGS

**3500 CHARLES ST**

Date: **2/4/2000**
Permit Type: **R- 435 Renovations/Remodel**
Description: **Re-Roof Residence**

Permit Description:
Work Class: Remodel
Proposed Use:
Permit Number: 2000-014579 BP
Status: Final
Valuation: $3,000.00
Contractor Company:
Contractor Name: (Rosalinda Rivera)

Date: **1/16/1996**
Permit Type: **R- 434 Addition & Alterations**
Description: **Add Storageroom & Bathroom**

Permit Description:
Work Class: Addition
Proposed Use:
Permit Number: 1996-003428 BP
Status: Final
Valuation: $10,000.00
Contractor Company:
Contractor Name:

Date: **1/16/1996**
Permit Type: **R- 434 Addition & Alterations**
Description: **Add Storageroom & Bathroom**

Permit Description:
Work Class: Addition
Proposed Use:
Permit Number: 1996-003428 MP
Status: Final
Valuation: $10,000.00
Contractor Company:
Contractor Name:

# ADJOINING PROPERTY FINDINGS

Date: **1/16/1996**
Permit Type: **R- 434 Addition & Alterations**
Description: **Add Storageroom & Bathroom**

Permit Description:
Work Class: Addition
Proposed Use:
Permit Number: 1996-003428 PP
Status: Final
Valuation: $10,000.00
Contractor Company:
Contractor Name:

Date: **1/16/1996**
Permit Type: **Res. Driveway & Sidewalk**
Description: **Add Storageroom & Bathroom**

Permit Description:
Work Class: New
Proposed Use:
Permit Number: 1996-003428 DS
Status: VOID
Valuation: $10,000.00
Contractor Company:
Contractor Name:

Date: **1/16/1996**
Permit Type: **R- 434 Addition & Alterations**
Description: **Add Storageroom & Bathroom**

Permit Description:
Work Class: Addition
Proposed Use:
Permit Number: 1996-003428 EP
Status: VOID
Valuation: $10,000.00
Contractor Company:
Contractor Name:

# ADJOINING PROPERTY FINDINGS

Date: **1/3/1986**
Permit Type: **R- 435 Renovations/Remodel**
Description: **Reroof,Residing, Enclose Carport & Repair To**

Permit Description:
Work Class: Remodel
Proposed Use:
Permit Number: 1986-004020 BP
Status: Expired
Valuation: $8,000.00
Contractor Company:
Contractor Name:

**3501 CHARLES ST**

Date: **3/17/2009**
Permit Type: **Residential**
Description: **Upgrade electrical service to existing res only.**

Permit Description:
Work Class: Upgrade
Proposed Use:
Permit Number: 2009-020077 EP
Status: Final
Valuation: $0.00
Contractor Company:
Contractor Name: E S Electric (Eduardo Salinas)

# ADJOINING PROPERTY FINDINGS

**3502 CHARLES ST**

| | |
|---|---|
| Date: | **5/1/2012** |
| Permit Type: | **MP** |
| Description: | **HVAC change out to existing residence.** |

| | |
|---|---|
| Permit Description: | **Mechanical Permit** |
| Work Class: | Change Out |
| Proposed Use: | |
| Permit Number: | 2012-042544 MP |
| Status: | Final |
| Valuation: | $0.00 |
| Contractor Company: | |
| Contractor Name: | Tyler Miloy, Texas Comfort Specialists |

| | |
|---|---|
| Date: | **4/22/2009** |
| Permit Type: | **R- 649 Demolition All Other Bldgs Res** |
| Description: | **Demolish / fill in a swimming pool.** |

| | |
|---|---|
| Permit Description: | |
| Work Class: | Demolition |
| Proposed Use: | |
| Permit Number: | 2009-034815 BP |
| Status: | Expired |
| Valuation: | $0.00 |
| Contractor Company: | |
| Contractor Name: | (Korey Simeone) |

| | |
|---|---|
| Date: | **12/26/1996** |
| Permit Type: | **Residential** |
| Description: | **Pulled Gas Meter** |

| | |
|---|---|
| Permit Description: | |
| Work Class: | Remodel |
| Proposed Use: | |
| Permit Number: | 1996-012751 PP |
| Status: | Final |
| Valuation: | $500.00 |
| Contractor Company: | |
| Contractor Name: | |

# ADJOINING PROPERTY FINDINGS

Date: **10/22/1996**
Permit Type: **Residential**
Description: **Re-Route Elect Service From Oh To Ug**

Permit Description:
Work Class: Remodel
Proposed Use:
Permit Number: 1996-002387 EP
Status: Final
Valuation: $475.00
Contractor Company:
Contractor Name:

Date: **10/22/1996**
Permit Type: **Residential**
Description: **Re-Route Elect Service From Oh To Ug**

Permit Description:
Work Class: Remodel
Proposed Use:
Permit Number: 1996-002387 MP
Status: Final
Valuation: $475.00
Contractor Company:
Contractor Name:

Date: **6/11/1985**
Permit Type: **Residential**
Description: **Furnace Change Out Residence**

Permit Description:
Work Class: Remodel
Proposed Use:
Permit Number: 1985-017351 EP
Status: VOID
Valuation: $1,500.00
Contractor Company:
Contractor Name:

# ADJOINING PROPERTY FINDINGS

Date: **9/22/1981**
Permit Type: **R- 434 Addition & Alterations**
Description: **Repair & Remodel Res And Addn**

Permit Description:
Work Class: Addition
Proposed Use:
Permit Number: 1981-007315 BP
Status: Final
Valuation: $23,000.00
Contractor Company:
Contractor Name:

Date: **9/22/1981**
Permit Type: **R- 434 Addition & Alterations**
Description: **Repair & Remodel Res And Addn**

Permit Description:
Work Class: Addition
Proposed Use:
Permit Number: 1981-007315 EP
Status: Final
Valuation: $23,000.00
Contractor Company:
Contractor Name:

Date: **9/22/1981**
Permit Type: **R- 434 Addition & Alterations**
Description: **Repair & Remodel Res And Addn**

Permit Description:
Work Class: Addition
Proposed Use:
Permit Number: 1981-007315 PP
Status: Final
Valuation: $23,000.00
Contractor Company:
Contractor Name:

# ADJOINING PROPERTY FINDINGS

Date: **9/22/1981**
Permit Type: **R- 434 Addition & Alterations**
Description: **Repair & Remodel Res And Addn**

Permit Description:
Work Class: Addition
Proposed Use:
Permit Number: 1981-007315 MP
Status: Final
Valuation: $23,000.00
Contractor Company:
Contractor Name:

**3503 CHARLES ST**

Date: **7/13/1983**
Permit Type: **R- 435 Renovations/Remodel**
Description: **Repair Res To Min Stds 60 Days**

Permit Description:
Work Class: Remodel
Proposed Use:
Permit Number: 1983-014662 EP
Status: Final
Valuation: $11,184.00
Contractor Company:
Contractor Name:

Date: **7/13/1983**
Permit Type: **R- 435 Renovations/Remodel**
Description: **Repair Res To Min Stds 60 Days**

Permit Description:
Work Class: Remodel
Proposed Use:
Permit Number: 1983-014662 BP
Status: Final
Valuation: $11,184.00
Contractor Company:
Contractor Name:

# ADJOINING PROPERTY FINDINGS

Date: **7/13/1983**
Permit Type: **R- 435 Renovations/Remodel**
Description: **Repair Res To Min Stds 60 Days**

Permit Description:
Work Class: Remodel
Proposed Use:
Permit Number: 1983-014662 PP
Status: Final
Valuation: $11,184.00
Contractor Company:
Contractor Name:

Date: **7/13/1983**
Permit Type: **R- 435 Renovations/Remodel**
Description: **Repair Res To Min Stds 60 Days**

Permit Description:
Work Class: Remodel
Proposed Use:
Permit Number: 1983-014662 MP
Status: Final
Valuation: $11,184.00
Contractor Company:
Contractor Name:

**3504 CHARLES ST**

Date: **3/12/1985**
Permit Type: **Residential**
Description: **Urban League**

Permit Description:
Work Class: Remodel
Proposed Use:
Permit Number: 1985-005490 PP
Status: Final
Valuation: $500.00
Contractor Company:
Contractor Name:

# ADJOINING PROPERTY FINDINGS

Date: **7/20/1983**
Permit Type: **R- 435 Renovations/Remodel**
Description: **Repair Res To Min Stds (Onr) 60 Days**

Permit Description:
Work Class: Remodel
Proposed Use:
Permit Number: 1983-017987 BP
Status: Expired
Valuation: $10,000.00
Contractor Company:
Contractor Name:

Date: **7/20/1983**
Permit Type: **R- 435 Renovations/Remodel**
Description: **Repair Res To Min Stds (Onr) 60 Days**

Permit Description:
Work Class: Remodel
Proposed Use:
Permit Number: 1983-017987 MP
Status: Expired
Valuation: $10,000.00
Contractor Company:
Contractor Name:

Date: **7/20/1983**
Permit Type: **R- 435 Renovations/Remodel**
Description: **Repair Res To Min Stds (Onr) 60 Days**

Permit Description:
Work Class: Remodel
Proposed Use:
Permit Number: 1983-017987 PP
Status: Expired
Valuation: $10,000.00
Contractor Company:
Contractor Name:

# ADJOINING PROPERTY FINDINGS

**3505 CHARLES ST**

Date: **1/27/1988**
Permit Type: **Residential**
Description: **Changing Out Gas Unit To Elect Unit**

Permit Description:
Work Class: Remodel
Proposed Use:
Permit Number: 1988-008408 EP
Status: Expired
Valuation: $1,200.00
Contractor Company:
Contractor Name:

Date: **1/27/1988**
Permit Type: **Residential**
Description: **Changing Out Gas Unit To Elect Unit**

Permit Description:
Work Class: Remodel
Proposed Use:
Permit Number: 1988-008408 MP
Status: Expired
Valuation: $1,200.00
Contractor Company:
Contractor Name:

Date: **1/27/1988**
Permit Type: **Residential**
Description: **Changing Out Gas Unit To Elect Unit**

Permit Description:
Work Class: Remodel
Proposed Use:
Permit Number: 1988-008408 PP
Status: Expired
Valuation: $1,200.00
Contractor Company:
Contractor Name:

# ADJOINING PROPERTY FINDINGS

| | |
|---|---|
| Date: | **2/3/1987** |
| Permit Type: | **Residential** |
| Description: | **Replace Water Heater Urban League** |

| | |
|---|---|
| Permit Description: | |
| Work Class: | Remodel |
| Proposed Use: | |
| Permit Number: | 1987-000468 PP |
| Status: | Final |
| Valuation: | $300.00 |
| Contractor Company: | |
| Contractor Name: | |

| | |
|---|---|
| Date: | **3/19/1986** |
| Permit Type: | **R- 435 Renovations/Remodel** |
| Description: | **Re-Roof Res (UI)** |

| | |
|---|---|
| Permit Description: | |
| Work Class: | Remodel |
| Proposed Use: | |
| Permit Number: | 1986-004758 BP |
| Status: | Expired |
| Valuation: | $1,161.00 |
| Contractor Company: | |
| Contractor Name: | |

# ADJOINING PROPERTY FINDINGS

**GOODWIN AVE**

**3200 GOODWIN AVE**

| | |
|---|---|
| Date: | **8/24/2004** |
| Permit Type: | **R- 434 Addition & Alterations** |
| Description: | **Addn To Existing Sf Residence To Create Bathroom** |

| | |
|---|---|
| Permit Description: | |
| Work Class: | Addition |
| Proposed Use: | |
| Permit Number: | 2004-018067 EP |
| Status: | Final |
| Valuation: | $10,700.00 |
| Contractor Company: | |
| Contractor Name: | RDZ Electric (Ramiro Rodriguez) |

| | |
|---|---|
| Date: | **7/23/2004** |
| Permit Type: | **R- 434 Addition & Alterations** |
| Description: | **Addn To Existing Sf Residence To Create Bathroom** |

| | |
|---|---|
| Permit Description: | |
| Work Class: | Addition |
| Proposed Use: | |
| Permit Number: | 2004-018067 PP |
| Status: | VOID |
| Valuation: | $10,700.00 |
| Contractor Company: | |
| Contractor Name: | |

# ADJOINING PROPERTY FINDINGS

Date: **4/5/2004**
Permit Type: **R- 434 Addition & Alterations**
Description: **Addn To Existing Sf Residence To Create Bathroom**

Permit Description:
Work Class: Addition
Proposed Use:
Permit Number: 2004-018067 BP
Status: Expired
Valuation: $10,700.00
Contractor Company:
Contractor Name: Valdez Remodeling Weatherization Inc. (Josie Valdez)

Date: **4/5/2004**
Permit Type: **R- 434 Addition & Alterations**
Description: **Addn To Existing Sf Residence To Create Bathroom**

Permit Description:
Work Class: Addition
Proposed Use:
Permit Number: 2004-018067 MP
Status: VOID
Valuation: $10,700.00
Contractor Company:
Contractor Name:

Date: **10/11/1984**
Permit Type: **R- 434 Addition & Alterations**
Description: **Addition & Remodel To Ext Res To Carport To ****

Permit Description:
Work Class: Addition
Proposed Use:
Permit Number: 1984-007884 BP
Status: Expired
Valuation: $1,800.00
Contractor Company:
Contractor Name:

# ADJOINING PROPERTY FINDINGS

Date: **10/11/1984**
Permit Type: **R- 434 Addition & Alterations**
Description: **Addition & Remodel To Ext Res To Carport To ****

Permit Description:
Work Class: Addition
Proposed Use:
Permit Number: 1984-007884 EP
Status: Final
Valuation: $1,800.00
Contractor Company:
Contractor Name:

Date: **10/11/1984**
Permit Type: **R- 434 Addition & Alterations**
Description: **Addition & Remodel To Ext Res To Carport To ****

Permit Description:
Work Class: Addition
Proposed Use:
Permit Number: 1984-007884 MP
Status: VOID
Valuation: $1,800.00
Contractor Company:
Contractor Name:

Date: **10/11/1984**
Permit Type: **R- 434 Addition & Alterations**
Description: **Addition & Remodel To Ext Res To Carport To ****

Permit Description:
Work Class: Addition
Proposed Use:
Permit Number: 1984-007884 PP
Status: VOID
Valuation: $1,800.00
Contractor Company:
Contractor Name:

# ADJOINING PROPERTY FINDINGS

| | |
|---|---|
| Date: | **11/3/1981** |
| Permit Type: | **Residential** |
| Description: | **Driveway Res-Cancel** |

| | |
|---|---|
| Permit Description: | |
| Work Class: | Remodel |
| Proposed Use: | |
| Permit Number: | 1981-013514 BP |
| Status: | Expired |
| Valuation: | $0.00 |
| Contractor Company: | |
| Contractor Name: | |

**3202 GOODWIN AVE**

| | |
|---|---|
| Date: | **6/25/2015** |
| Permit Type: | **PP** |
| Description: | **Roof repair/replacement, window replacement throughout res., siding repair, drywall repair, replace/install insulation and trim, replace bathroom fixtures, replace electrical fixtures, replace duct work in attic.** |

| | |
|---|---|
| Permit Description: | **Plumbing Permit** |
| Work Class: | Repair |
| Proposed Use: | |
| Permit Number: | 2015-040711 PP |
| Status: | Active |
| Valuation: | $0.00 |
| Contractor Company: | |
| Contractor Name: | David Graves, David Graves Plumbing |

# ADJOINING PROPERTY FINDINGS

| | |
|---|---|
| Date: | **6/22/2015** |
| Permit Type: | **MP** |
| Description: | **Roof repair/replacement, window replacement throughout res., siding repair, drywall repair, replace/install insulation and trim, replace bathroom fixtures, replace electrical fixtures, replace duct work in attic.** |
| Permit Description: | **Mechanical Permit** |
| Work Class: | Repair |
| Proposed Use: | |
| Permit Number: | 2015-040711 MP |
| Status: | Active |
| Valuation: | $0.00 |
| Contractor Company: | |
| Contractor Name: | Robert C Henderson, Austin Air Conditioning, Inc. |

| | |
|---|---|
| Date: | **5/4/2015** |
| Permit Type: | **EP** |
| Description: | **Roof repair/replacement, window replacement throughout res., siding repair, drywall repair, replace/install insulation and trim, replace bathroom fixtures, replace electrical fixtures, replace duct work in attic.** |
| Permit Description: | **Electrical Permit** |
| Work Class: | Repair |
| Proposed Use: | |
| Permit Number: | 2015-040711 EP |
| Status: | Active |
| Valuation: | $0.00 |
| Contractor Company: | |
| Contractor Name: | Johnny Peralez, GMT Electric |

# ADJOINING PROPERTY FINDINGS

| | |
|---|---|
| Date: | **4/10/2015** |
| Permit Type: | **BP** |
| Description: | **Roof repair/replacement, window replacement throughout res., siding repair, drywall repair, replace/install insulation and trim, replace bathroom fixtures, replace electrical fixtures, replace duct work in attic.** |
| Permit Description: | **Building Permit** |
| Work Class: | Repair |
| Proposed Use: | |
| Permit Number: | 2015-040711 BP |
| Status: | Active |
| Valuation: | $19,000.00 |
| Contractor Company: | |
| Contractor Name: | Classic Restoration Contractors |

| | |
|---|---|
| Date: | **5/11/1995** |
| Permit Type: | **R- 435 Renovations/Remodel** |
| Description: | **Remodel Residence** |
| Permit Description: | |
| Work Class: | Remodel |
| Proposed Use: | |
| Permit Number: | 1995-015026 EP |
| Status: | Final |
| Valuation: | $3,500.00 |
| Contractor Company: | |
| Contractor Name: | |

| | |
|---|---|
| Date: | **5/11/1995** |
| Permit Type: | **R- 435 Renovations/Remodel** |
| Description: | **Remodel Residence** |
| Permit Description: | |
| Work Class: | Remodel |
| Proposed Use: | |
| Permit Number: | 1995-015026 BP |
| Status: | Final |
| Valuation: | $3,500.00 |
| Contractor Company: | |
| Contractor Name: | |

# ADJOINING PROPERTY FINDINGS

Date: **5/11/1995**
Permit Type: **R- 435 Renovations/Remodel**
Description: **Remodel Residence**

Permit Description:
Work Class: Remodel
Proposed Use:
Permit Number: 1995-015026 MP
Status: Final
Valuation: $3,500.00
Contractor Company:
Contractor Name:

Date: **5/11/1995**
Permit Type: **R- 435 Renovations/Remodel**
Description: **Remodel Residence**

Permit Description:
Work Class: Remodel
Proposed Use:
Permit Number: 1995-015026 PP
Status: Final
Valuation: $3,500.00
Contractor Company:
Contractor Name:

**3204 GOODWIN AVE**

Date: **8/27/2015**
Permit Type: **BP**
Description: **Repair existing foundation.**

Permit Description: **Building Permit**
Work Class: Repair
Proposed Use:
Permit Number: 2015-103653 BP
Status: Active
Valuation: $1,500.00
Contractor Company:
Contractor Name: Centex House Leveling

# ADJOINING PROPERTY FINDINGS

Date: **11/9/2006**
Permit Type: **Residential**
Description: **Upgrade Elec Srv To Resid**

Permit Description:
Work Class: Remodel
Proposed Use:
Permit Number: 2006-024539 EP
Status: Final
Valuation: $800.00
Contractor Company:
Contractor Name: E S Electric (Eduardo Salinas)

Date: **5/7/1984**
Permit Type:
Description: **Acc Bldg In Rear Of Residence**

Permit Description:
Work Class:
Proposed Use:
Permit Number: 1984-001428 BP
Status: Final
Valuation: $200.00
Contractor Company:
Contractor Name:

**3205 GOODWIN AVE**

Date: **1/6/2014**
Permit Type: **EP**
Description: **Upgrade elec service to exist residence only.**

Permit Description: **Electrical Permit**
Work Class: Remodel
Proposed Use:
Permit Number: 2014-000926 EP
Status: Final
Valuation: $0.00
Contractor Company:
Contractor Name: Ula Franklin Jackson, Jr., Jackson Electric, Inc.

# ADJOINING PROPERTY FINDINGS

Date: **8/24/2011**
Permit Type: **MP**
Description: **Change out of HVAC system in single family residence only.**

Permit Description: **Mechanical Permit**
Work Class: Change Out
Proposed Use:
Permit Number: 2011-073108 MP
Status: Final
Valuation: $0.00
Contractor Company:
Contractor Name: Joseph M Strazza, Precision Heating & Air

Date: **4/5/2007**
Permit Type: **Residential**
Description: **REBUILD EXST ELEC SRV TO RESID**

Permit Description:
Work Class: Remodel
Proposed Use:
Permit Number: 2007-111639 EP
Status: Final
Valuation: $0.00
Contractor Company:
Contractor Name: Amp Electric (James Noble)

Date: **11/23/1988**
Permit Type: **Residential**
Description: **Pulled Gas Meter Residence**

Permit Description:
Work Class: Remodel
Proposed Use:
Permit Number: 1988-002246 PP
Status: Final
Valuation: $50.00
Contractor Company:
Contractor Name:

# ADJOINING PROPERTY FINDINGS

Date: **9/28/1983**
Permit Type: **Residential**
Description: **Sewer Repair Residence**

Permit Description:
Work Class:
Proposed Use:
Permit Number: 1983-010927 PP
Status: Final
Valuation: $0.00
Contractor Company:
Contractor Name:

**3206 GOODWIN AVE**

Date: **10/3/2003**
Permit Type: **Residential**
Description: **Upgrade Res Existing Elec Srv /Rewire Res**

Permit Description:
Work Class:
Proposed Use:
Permit Number: 2003-011882 EP
Status: Final
Valuation: $1,200.00
Contractor Company:
Contractor Name: Apex Electric (Bernard J Jaquemot)

# ADJOINING PROPERTY FINDINGS

**3207 GOODWIN AVE**

| | |
|---|---|
| Date: | **7/22/2004** |
| Permit Type: | **Residential** |
| Description: | **Upgrade Elec Srv To Exst Resid** |
| Permit Description: | |
| Work Class: | Remodel |
| Proposed Use: | |
| Permit Number: | 2004-015962 EP |
| Status: | Final |
| Valuation: | $800.00 |
| Contractor Company: | |
| Contractor Name: | (Wayne Limon(Owner)) |

**3208 GOODWIN AVE**

| | |
|---|---|
| Date: | **4/14/2014** |
| Permit Type: | **EP** |
| Description: | **Int and exterior remodel : int. doors upgrade,wall reconfig. upgrade, electrical/mechanical and plumbing upgrades. exterior: Windoows and slope roof reconfig. upgrade.** |
| Permit Description: | **Electrical Permit** |
| Work Class: | Remodel |
| Proposed Use: | |
| Permit Number: | 2014-026449 EP |
| Status: | Active |
| Valuation: | $0.00 |
| Contractor Company: | |
| Contractor Name: | John C Deane, |

# ADJOINING PROPERTY FINDINGS

| | |
|---|---|
| Date: | **4/14/2014** |
| Permit Type: | **MP** |
| Description: | **Int and exterior remodel : int. doors upgrade,wall reconfig. upgrade, electrical/mechanical and plumbing upgrades. exterior: Windoows and slope roof reconfig. upgrade.** |
| Permit Description: | **Mechanical Permit** |
| Work Class: | Remodel |
| Proposed Use: | |
| Permit Number: | 2014-026449 MP |
| Status: | Active |
| Valuation: | $0.00 |
| Contractor Company: | |
| Contractor Name: | John C Deane, |

| | |
|---|---|
| Date: | **3/27/2014** |
| Permit Type: | **PP** |
| Description: | **Int and exterior remodel : int. doors upgrade,wall reconfig. upgrade, electrical/mechanical and plumbing upgrades. exterior: Windoows and slope roof reconfig. upgrade.** |
| Permit Description: | **Plumbing Permit** |
| Work Class: | Remodel |
| Proposed Use: | |
| Permit Number: | 2014-026449 PP |
| Status: | Active |
| Valuation: | $0.00 |
| Contractor Company: | |
| Contractor Name: | David L Oppermann Jr., Make it Drain LLC |

# ADJOINING PROPERTY FINDINGS

| | |
|---|---|
| Date: | **3/18/2014** |
| Permit Type: | **BP** |
| Description: | **Int and exterior remodel : int. doors upgrade,wall reconfig. upgrade, electrical/mechanical and plumbing upgrades. exterior: Windoows and slope roof reconfig. upgrade.** |
| Permit Description: | **Building Permit** |
| Work Class: | Remodel |
| Proposed Use: | |
| Permit Number: | 2014-026449 BP |
| Status: | Active |
| Valuation: | $0.00 |
| Contractor Company: | |
| Contractor Name: | Bryce Taylor, We Flip Housez, LLC |

| | |
|---|---|
| Date: | **3/17/2003** |
| Permit Type: | **Residential** |
| Description: | **Upgrade Elec Srv To Exist Resid** |
| Permit Description: | |
| Work Class: | Remodel |
| Proposed Use: | |
| Permit Number: | 2003-017609 EP |
| Status: | Final |
| Valuation: | $500.00 |
| Contractor Company: | |
| Contractor Name: | E S Electric (Eduardo Salinas) |

| | |
|---|---|
| Date: | **3/18/1981** |
| Permit Type: | **Residential** |
| Description: | **Driveway 17'** |
| Permit Description: | |
| Work Class: | Remodel |
| Proposed Use: | |
| Permit Number: | 1981-000087 BP |
| Status: | Expired |
| Valuation: | $0.00 |
| Contractor Company: | |
| Contractor Name: | |

# ADJOINING PROPERTY FINDINGS

| | |
|---|---|
| Date: | **3/18/1981** |
| Permit Type: | **Residential** |
| Description: | **Driveway 17'** |

| | |
|---|---|
| Permit Description: | |
| Work Class: | Remodel |
| Proposed Use: | |
| Permit Number: | 1981-000087 EP |
| Status: | Expired |
| Valuation: | $0.00 |
| Contractor Company: | |
| Contractor Name: | |

**3210 GOODWIN AVE**

| | |
|---|---|
| Date: | **12/3/2010** |
| Permit Type: | **PP** |
| Description: | **Partial demo to remove portion of rear north west corner wall of kitchen. Remodel to existing 1 story SF res to install HVAC, replace siding, repair sheetrock, install new tub and toilet in bathroom. Addition to add 146 sq. ft for a utility room, pantry, sitting area, entry area from rear of garage into residence, and add 86 sq. ft to expand existing front deck (uncovered)** |

| | |
|---|---|
| Permit Description: | **Plumbing Permit** |
| Work Class: | Addition and Remodel |
| Proposed Use: | |
| Permit Number: | 2010-089624 PP |
| Status: | Final |
| Valuation: | $0.00 |
| Contractor Company: | |
| Contractor Name: | A-1 Plumbing (Henry Patterson) |

# ADJOINING PROPERTY FINDINGS

| | |
|---|---|
| Date: | **11/16/2010** |
| Permit Type: | **MP** |
| Description: | **Partial demo to remove portion of rear north west corner wall of kitchen. Remodel to existing 1 story SF res to install HVAC, replace siding, repair sheetrock, install new tub and toilet in bathroom. Addition to add 146 sq. ft for a utility room, pantry, sitting area, entry area from rear of garage into residence, and add 86 sq. ft to expand existing front deck (uncovered)** |
| Permit Description: | **Mechanical Permit** |
| Work Class: | Addition and Remodel |
| Proposed Use: | |
| Permit Number: | 2010-089624 MP |
| Status: | Expired |
| Valuation: | $0.00 |
| Contractor Company: | |
| Contractor Name: | Silverlinings777 |

| | |
|---|---|
| Date: | **11/15/2010** |
| Permit Type: | **EP** |
| Description: | **Partial demo to remove portion of rear north west corner wall of kitchen. Remodel to existing 1 story SF res to install HVAC, replace siding, repair sheetrock, install new tub and toilet in bathroom. Addition to add 146 sq. ft for a utility room, pantry, sitting area, entry area from rear of garage into residence, and add 86 sq. ft to expand existing front deck (uncovered)** |
| Permit Description: | **Electrical Permit** |
| Work Class: | Addition and Remodel |
| Proposed Use: | |
| Permit Number: | 2010-089624 EP |
| Status: | Final |
| Valuation: | $0.00 |
| Contractor Company: | |
| Contractor Name: | Silverlinings777 |

# ADJOINING PROPERTY FINDINGS

| | |
|---|---|
| Date: | **10/15/2010** |
| Permit Type: | **BP** |
| Description: | **Partial demo to remove portion of rear north west corner wall of kitchen. Remodel to existing 1 story SF res to install HVAC, replace siding, repair sheetrock, install new tub and toilet in bathroom. Addition to add 146 sq. ft for a utility room, pantry, sitting area, entry area from rear of garage into residence, and add 86 sq. ft to expand existing front deck (uncovered)** |
| Permit Description: | **Building Permit** |
| Work Class: | Addition and Remodel |
| Proposed Use: | |
| Permit Number: | 2010-089624 BP |
| Status: | Expired |
| Valuation: | $37,800.00 |
| Contractor Company: | |
| Contractor Name: | Silverlinings777 |

| | |
|---|---|
| Date: | **2/11/2009** |
| Permit Type: | **Residential** |
| Description: | **Upgrade Electrical Service to Existing Residence Only.** |
| Permit Description: | |
| Work Class: | Upgrade |
| Proposed Use: | |
| Permit Number: | 2009-009694 EP |
| Status: | Final |
| Valuation: | $0.00 |
| Contractor Company: | |
| Contractor Name: | Wayne Dabbs Service Company (Wayne Dabbs) |

# ADJOINING PROPERTY FINDINGS

Date: **10/27/1997**
Permit Type: **Residential**
Description: **Pulled Gas Meter**

Permit Description:
Work Class: Remodel
Proposed Use:
Permit Number: 1997-005013 PP
Status: Final
Valuation: $300.00
Contractor Company:
Contractor Name:

Date: **7/25/1983**
Permit Type: **R- 435 Renovations/Remodel**
Description: **Reroofing For Exist Res**

Permit Description:
Work Class: Remodel
Proposed Use:
Permit Number: 1983-018303 BP
Status: Final
Valuation: $1,600.00
Contractor Company:
Contractor Name:

Date: **9/10/1981**
Permit Type: **R- 435 Renovations/Remodel**
Description: **Enclose Cp To Create Storage**

Permit Description:
Work Class: Remodel
Proposed Use:
Permit Number: 1981-006876 BP
Status: Final
Valuation: $2,000.00
Contractor Company:
Contractor Name:

# ADJOINING PROPERTY FINDINGS

**3300 GOODWIN AVE**

| | |
|---|---|
| Date: | **3/13/2002** |
| Permit Type: | **Residential** |
| Description: | **Rebuilding Exst. Elec Srv Only** |

| | |
|---|---|
| Permit Description: | |
| Work Class: | Remodel |
| Proposed Use: | |
| Permit Number: | 2002-007741 EP |
| Status: | Final |
| Valuation: | $500.00 |
| Contractor Company: | |
| Contractor Name: | Scotty Reynolds Electric (Howard Reynolds) |

| | |
|---|---|
| Date: | **8/26/1986** |
| Permit Type: | **Residential** |
| Description: | **Install A/C (Residential)** |

| | |
|---|---|
| Permit Description: | |
| Work Class: | Remodel |
| Proposed Use: | |
| Permit Number: | 1986-011243 EP |
| Status: | Expired |
| Valuation: | $3,900.00 |
| Contractor Company: | |
| Contractor Name: | |

| | |
|---|---|
| Date: | **3/30/1982** |
| Permit Type: | **Res. Driveway & Sidewalk** |
| Description: | **15' Driveway Residence** |

| | |
|---|---|
| Permit Description: | |
| Work Class: | New |
| Proposed Use: | |
| Permit Number: | 1982-017096 DS |
| Status: | Final |
| Valuation: | $0.00 |
| Contractor Company: | |
| Contractor Name: | |

# ADJOINING PROPERTY FINDINGS

Date: **3/30/1982**
Permit Type:
Description: **15' Driveway Residence**

Permit Description:
Work Class:
Proposed Use:
Permit Number: 1982-017096 BP
Status: Expired
Valuation: $0.00
Contractor Company:
Contractor Name:

**3304 GOODWIN AVE**

Date: **5/20/2010**
Permit Type: **PP**
Description: **Replace 40' sewer line to exsitng resid only**

Permit Description: **Plumbing Permit**
Work Class: Repair
Proposed Use:
Permit Number: 2010-043736 PP
Status: Final
Valuation: $0.00
Contractor Company:
Contractor Name: Allstate Plumbing (Carl Dahlstrom)

Date: **11/29/1990**
Permit Type: **Residential**
Description: **Install Complete A/C Unit 3 Tons**

Permit Description:
Work Class: Remodel
Proposed Use:
Permit Number: 1990-008467 EP
Status: Final
Valuation: $2,000.00
Contractor Company:
Contractor Name:

# ADJOINING PROPERTY FINDINGS

Date: **11/29/1990**
Permit Type: **Residential**
Description: **Install Complete A/C Unit 3 Tons**

Permit Description:
Work Class: Remodel
Proposed Use:
Permit Number: 1990-008467 MP
Status: Final
Valuation: $2,000.00
Contractor Company:
Contractor Name:

**3306 GOODWIN AVE**

Date: **3/7/1988**
Permit Type: **R- 435 Renovations/Remodel**
Description: **Enclose Exist Carport To Create A Master Suite**

Permit Description:
Work Class: Remodel
Proposed Use:
Permit Number: 1988-013767 BP
Status: Final
Valuation: $2,500.00
Contractor Company:
Contractor Name:

Date: **3/7/1988**
Permit Type: **R- 435 Renovations/Remodel**
Description: **Enclose Exist Carport To Create A Master Suite**

Permit Description:
Work Class: Remodel
Proposed Use:
Permit Number: 1988-013767 PP
Status: Final
Valuation: $2,500.00
Contractor Company:
Contractor Name:

# ADJOINING PROPERTY FINDINGS

Date: **3/7/1988**
Permit Type: **R- 435 Renovations/Remodel**
Description: **Enclose Exist Carport To Create A Master Suite**

Permit Description:
Work Class: Remodel
Proposed Use:
Permit Number: 1988-013767 EP
Status: Expired
Valuation: $2,500.00
Contractor Company:
Contractor Name:

Date: **3/7/1988**
Permit Type: **R- 435 Renovations/Remodel**
Description: **Enclose Exist Carport To Create A Master Suite**

Permit Description:
Work Class: Remodel
Proposed Use:
Permit Number: 1988-013767 MP
Status: Expired
Valuation: $2,500.00
Contractor Company:
Contractor Name:

Date: **8/13/1987**
Permit Type: **R- 435 Renovations/Remodel**
Description: **Remodel & Repair Existing Residence**

Permit Description:
Work Class: Remodel
Proposed Use:
Permit Number: 1987-002401 EP
Status: Final
Valuation: $13,900.00
Contractor Company:
Contractor Name:

# ADJOINING PROPERTY FINDINGS

Date: **8/13/1987**
Permit Type: **R- 435 Renovations/Remodel**
Description: **Remodel & Repair Existing Residence**

Permit Description:
Work Class: Remodel
Proposed Use:
Permit Number: 1987-002401 MP
Status: Final
Valuation: $13,900.00
Contractor Company:
Contractor Name:

Date: **8/13/1987**
Permit Type: **R- 435 Renovations/Remodel**
Description: **Remodel & Repair Existing Residence**

Permit Description:
Work Class: Remodel
Proposed Use:
Permit Number: 1987-002401 BP
Status: Final
Valuation: $13,900.00
Contractor Company:
Contractor Name:

Date: **8/13/1987**
Permit Type: **R- 435 Renovations/Remodel**
Description: **Remodel & Repair Existing Residence**

Permit Description:
Work Class: Remodel
Proposed Use:
Permit Number: 1987-002401 PP
Status: Final
Valuation: $13,900.00
Contractor Company:
Contractor Name:

# ADJOINING PROPERTY FINDINGS

**3308 GOODWIN AVE**

| | |
|---|---|
| Date: | **9/30/2014** |
| Permit Type: | **EP** |
| Description: | **Interior Remodel to add bath to existing mudroom.** |

| | |
|---|---|
| Permit Description: | **Electrical Permit** |
| Work Class: | Remodel |
| Proposed Use: | |
| Permit Number: | 2014-080535 EP |
| Status: | Active |
| Valuation: | $0.00 |
| Contractor Company: | |
| Contractor Name: | Fred Pontello, Archer Electric |

| | |
|---|---|
| Date: | **9/18/2014** |
| Permit Type: | **PP** |
| Description: | **Interior Remodel to add bath to existing mudroom.** |

| | |
|---|---|
| Permit Description: | **Plumbing Permit** |
| Work Class: | Remodel |
| Proposed Use: | |
| Permit Number: | 2014-080535 PP |
| Status: | Active |
| Valuation: | $0.00 |
| Contractor Company: | |
| Contractor Name: | Truitt Strickland, Fast Plumbing |

| | |
|---|---|
| Date: | **8/1/2014** |
| Permit Type: | **BP** |
| Description: | **Interior Remodel to add bath to existing mudroom.** |

| | |
|---|---|
| Permit Description: | **Building Permit** |
| Work Class: | Remodel |
| Proposed Use: | |
| Permit Number: | 2014-080535 BP |
| Status: | Active |
| Valuation: | $0.00 |
| Contractor Company: | |
| Contractor Name: | Marisa J Hinton, |

# ADJOINING PROPERTY FINDINGS

| | |
|---|---|
| Date: | **6/18/2014** |
| Permit Type: | **BP** |
| Description: | **Replace siding on single family res.** |
| Permit Description: | **Building Permit** |
| Work Class: | Repair |
| Proposed Use: | |
| Permit Number: | 2014-063084 BP |
| Status: | Active |
| Valuation: | $4,527.00 |
| Contractor Company: | |
| Contractor Name: | Mike P. Connors, Titan Siding, Windows and Exteriors |

| | |
|---|---|
| Date: | **5/21/2014** |
| Permit Type: | **BP** |
| Description: | **Life safety for 82--000270. addition to single family res to Create Den & Closet.** |
| Permit Description: | **Building Permit** |
| Work Class: | Life Safety |
| Proposed Use: | |
| Permit Number: | 2014-052473 BP |
| Status: | Active |
| Valuation: | $0.00 |
| Contractor Company: | |
| Contractor Name: | Royce C. Reagan, AUSTIN INNOVATIONS |

| | |
|---|---|
| Date: | **4/18/2012** |
| Permit Type: | **EP** |
| Description: | **Upgrade electrical service to existing res only.** |
| Permit Description: | **Electrical Permit** |
| Work Class: | Upgrade |
| Proposed Use: | |
| Permit Number: | 2012-037630 EP |
| Status: | Final |
| Valuation: | $0.00 |
| Contractor Company: | |
| Contractor Name: | Sonny Verver, Z-Non Electric Inc. |

# ADJOINING PROPERTY FINDINGS

| | |
|---|---|
| Date: | **3/14/2005** |
| Permit Type: | **Residential** |
| Description: | **Upgrade Exist Elec Srv & Sub Panel/Subfeed & Elec Wiring -Replace Sheetrock On 2 Walls To Exist Kitchen To Sf Res - Install Hvac - Relocate Water Heater** |
| Permit Description: | |
| Work Class: | Remodel |
| Proposed Use: | |
| Permit Number: | 2000-017929 MP |
| Status: | VOID |
| Valuation: | $1,000.00 |
| Contractor Company: | |
| Contractor Name: | |

| | |
|---|---|
| Date: | **3/14/2005** |
| Permit Type: | **Residential** |
| Description: | **Upgrade Exist Elec Srv & Sub Panel/Subfeed & Elec Wiring -Replace Sheetrock On 2 Walls To Exist Kitchen To Sf Res - Install Hvac - Relocate Water Heater** |
| Permit Description: | |
| Work Class: | Remodel |
| Proposed Use: | |
| Permit Number: | 2000-017929 PP |
| Status: | VOID |
| Valuation: | $1,000.00 |
| Contractor Company: | |
| Contractor Name: | |

# ADJOINING PROPERTY FINDINGS

Date: **4/25/2002**
Permit Type: **Residential**
Description: **Upgrade Exist Elec Srv & Sub Panel/Subfeed & Elec Wiring -Replace Sheetrock On 2 Walls To Exist Kitchen To Sf Res - Install Hvac - Relocate Water Heater**

Permit Description:
Work Class: Remodel
Proposed Use:
Permit Number: 2000-017929 BP
Status: VOID
Valuation: $1,000.00
Contractor Company:
Contractor Name:

Date: **8/9/1982**
Permit Type: **R- 434 Addition & Alterations**
Description: **Addn To Res To Create Den & Closet**

Permit Description:
Work Class: Addition
Proposed Use:
Permit Number: 1982-000270 EP
Status: VOID
Valuation: $1,500.00
Contractor Company:
Contractor Name:

Date: **8/9/1982**
Permit Type: **R- 434 Addition & Alterations**
Description: **Addn To Res To Create Den & Closet**

Permit Description:
Work Class: Addition
Proposed Use:
Permit Number: 1982-000270 MP
Status: VOID
Valuation: $1,500.00
Contractor Company:
Contractor Name:

# ADJOINING PROPERTY FINDINGS

Date: **8/9/1982**
Permit Type: **R- 434 Addition & Alterations**
Description: **Addn To Res To Create Den & Closet**

Permit Description:
Work Class: Addition
Proposed Use:
Permit Number: 1982-000270 PP
Status: VOID
Valuation: $1,500.00
Contractor Company:
Contractor Name:

Date: **8/9/1982**
Permit Type: **R- 434 Addition & Alterations**
Description: **Addn To Res To Create Den & Closet**

Permit Description:
Work Class: Addition
Proposed Use:
Permit Number: 1982-000270 BP
Status: Expired
Valuation: $1,500.00
Contractor Company:
Contractor Name: (Raymond LaFuente)

**3309 GOODWIN AVE**

Date: **6/4/1990**
Permit Type: **Residential**
Description: **Misc Plumbing Repairs (UI)**

Permit Description:
Work Class: Remodel
Proposed Use:
Permit Number: 1990-001585 PP
Status: Final
Valuation: $250.00
Contractor Company:
Contractor Name:

# ADJOINING PROPERTY FINDINGS

Date: **2/24/1986**
Permit Type: **R- 434 Addition & Alterations**
Description: **Addn To Exist Res To Create Family Room**

Permit Description:
Work Class: Addition
Proposed Use:
Permit Number: 1986-021895 MP
Status: VOID
Valuation: $10,000.00
Contractor Company:
Contractor Name:

Date: **2/24/1986**
Permit Type: **R- 434 Addition & Alterations**
Description: **Addn To Exist Res To Create Family Room**

Permit Description:
Work Class: Addition
Proposed Use:
Permit Number: 1986-021895 BP
Status: Final
Valuation: $10,000.00
Contractor Company:
Contractor Name:

**3310 GOODWIN AVE**

Date: **10/28/1982**
Permit Type: **R- 435 Renovations/Remodel**
Description: **Reroof Existing Res**

Permit Description:
Work Class: Remodel
Proposed Use:
Permit Number: 1982-018527 BP
Status: Final
Valuation: $150.00
Contractor Company:
Contractor Name:

# ADJOINING PROPERTY FINDINGS

| | |
|---|---|
| Date: | **10/21/1982** |
| Permit Type: | **R- 435 Renovations/Remodel** |
| Description: | **Remodel Existing Residence** |

| | |
|---|---|
| Permit Description: | |
| Work Class: | Remodel |
| Proposed Use: | |
| Permit Number: | 1982-015989 BP |
| Status: | Final |
| Valuation: | $1,200.00 |
| Contractor Company: | |
| Contractor Name: | |

**3311 GOODWIN AVE**

| | |
|---|---|
| Date: | **6/27/2013** |
| Permit Type: | **PP** |
| Description: | **partial demo and addition/remodel to existing sf res. Work consists of remove and replace back bedroom, bath, laundry rooms, new windows/doors, replace siding, sheetrock repairs, new cabinets and countertops, new tub/toilet/sink in existing bath and new shower toilet and vanity in replacement bath, new water heater & HVAC,replace roof decking & shingles, new flooring, paint and finishes. Remove interior walls to create great room, add closets in bedrooms and add smoke detectors. ***APPROVED THROUGH COC PROGRAM*** |

| | |
|---|---|
| Permit Description: | **Plumbing Permit** |
| Work Class: | Addition and Remodel |
| Proposed Use: | |
| Permit Number: | 2013-031266 PP |
| Status: | Final |
| Valuation: | $0.00 |
| Contractor Company: | |
| Contractor Name: | Deberry Realty, Inc. (Debra DeBerry) |

# ADJOINING PROPERTY FINDINGS

| | |
|---|---|
| Date: | **6/24/2013** |
| Permit Type: | **MP** |
| Description: | **partial demo and addition/remodel to existing sf res. Work consists of remove and replace back bedroom, bath, laundry rooms, new windows/doors, replace siding, sheetrock repairs, new cabinets and countertops, new tub/toilet/sink in existing bath and new shower toilet and vanity in replacement bath, new water heater & HVAC,replace roof decking & shingles, new flooring, paint and finishes. Remove interior walls to create great room, add closets in bedrooms and add smoke detectors. ***APPROVED THROUGH COC PROGRAM*** |

| | |
|---|---|
| Permit Description: | **Mechanical Permit** |
| Work Class: | Addition and Remodel |
| Proposed Use: | |
| Permit Number: | 2013-031266 MP |
| Status: | Final |
| Valuation: | $0.00 |
| Contractor Company: | |
| Contractor Name: | Deberry Realty, Inc. (Debra DeBerry) |

| | |
|---|---|
| Date: | **6/20/2013** |
| Permit Type: | **EP** |
| Description: | **partial demo and addition/remodel to existing sf res. Work consists of remove and replace back bedroom, bath, laundry rooms, new windows/doors, replace siding, sheetrock repairs, new cabinets and countertops, new tub/toilet/sink in existing bath and new shower toilet and vanity in replacement bath, new water heater & HVAC,replace roof decking & shingles, new flooring, paint and finishes. Remove interior walls to create great room, add closets in bedrooms and add smoke detectors. ***APPROVED THROUGH COC PROGRAM*** |

| | |
|---|---|
| Permit Description: | **Electrical Permit** |
| Work Class: | Addition and Remodel |
| Proposed Use: | |
| Permit Number: | 2013-031266 EP |
| Status: | Final |
| Valuation: | $0.00 |
| Contractor Company: | |
| Contractor Name: | Deberry Realty, Inc. (Debra DeBerry) |

# ADJOINING PROPERTY FINDINGS

| | |
|---|---|
| Date: | **3/29/2013** |
| Permit Type: | **BP** |
| Description: | **partial demo and addition/remodel to existing sf res. Work consists of remove and replace back bedroom, bath, laundry rooms, new windows/doors, replace siding, sheetrock repairs, new cabinets and countertops, new tub/toilet/sink in existing bath and new shower toilet and vanity in replacement bath, new water heater & HVAC,replace roof decking & shingles, new flooring, paint and finishes. Remove interior walls to create great room, add closets in bedrooms and add smoke detectors. ***APPROVED THROUGH COC PROGRAM*** |

| | |
|---|---|
| Permit Description: | **Building Permit** |
| Work Class: | Addition and Remodel |
| Proposed Use: | |
| Permit Number: | 2013-031266 BP |
| Status: | Final |
| Valuation: | $90,000.00 |
| Contractor Company: | |
| Contractor Name: | Debra DeBerry, Deberry Realty, Inc. |

| | |
|---|---|
| Date: | **12/4/2012** |
| Permit Type: | **BP** |
| Description: | **Foundation repair on the existing single family residence.** |

| | |
|---|---|
| Permit Description: | **Building Permit** |
| Work Class: | Repair |
| Proposed Use: | |
| Permit Number: | 2012-117977 BP |
| Status: | Final |
| Valuation: | $5,100.00 |
| Contractor Company: | |
| Contractor Name: | Douglas Foundation (Rick Gilchrist) |

# ADJOINING PROPERTY FINDINGS

Date: **12/11/1987**
Permit Type: **R- 435 Renovations/Remodel**
Description: **Re-Roof Residence (UI)**

Permit Description:
Work Class: Remodel
Proposed Use:
Permit Number: 1987-007199 BP
Status: Final
Valuation: $1,400.00
Contractor Company:
Contractor Name:

Date: **9/8/1986**
Permit Type: **Residential**
Description: **Pulled Meter Residence**

Permit Description:
Work Class: Remodel
Proposed Use:
Permit Number: 1986-015738 PP
Status: Final
Valuation: $200.00
Contractor Company:
Contractor Name:

**3401 GOODWIN AVE**

Date: **9/6/2001**
Permit Type: **Residential**
Description: **Upgrade Res Exsiting Elec Srv Only**

Permit Description:
Work Class: Remodel
Proposed Use:
Permit Number: 2001-002464 EP
Status: Final
Valuation: $350.00
Contractor Company:
Contractor Name: Villegas Electrical Services (Danny Villegas)

# ADJOINING PROPERTY FINDINGS

Date: **5/13/1985**
Permit Type: **Residential**
Description: **Urban Leage**

Permit Description:
Work Class: Remodel
Proposed Use:
Permit Number: 1985-006385 PP
Status: Final
Valuation: $300.00
Contractor Company:
Contractor Name:

Date: **2/27/1985**
Permit Type: **Residential**
Description: **Urban League**

Permit Description:
Work Class: Remodel
Proposed Use:
Permit Number: 1985-025172 PP
Status: Final
Valuation: $550.00
Contractor Company:
Contractor Name:

Date: **4/13/1982**
Permit Type: **C- 328 Commercial Other Nonresident Bldg**
Description: **Acc Bldg (Storage For Res )**

Permit Description:
Work Class: New
Proposed Use:
Permit Number: 1982-019904 BP
Status: Final
Valuation: $545.00
Contractor Company:
Contractor Name:

# ADJOINING PROPERTY FINDINGS

**3403 GOODWIN AVE**

| | |
|---|---|
| Date: | **3/30/1982** |
| Permit Type: | **Res. Driveway & Sidewalk** |
| Description: | **Sidewalk Permit** |

| | |
|---|---|
| Permit Description: | |
| Work Class: | New |
| Proposed Use: | |
| Permit Number: | 1982-017098 DS |
| Status: | Final |
| Valuation: | $0.00 |
| Contractor Company: | |
| Contractor Name: | |

| | |
|---|---|
| Date: | **3/30/1982** |
| Permit Type: | |
| Description: | **Sidewalk Permit** |

| | |
|---|---|
| Permit Description: | |
| Work Class: | |
| Proposed Use: | |
| Permit Number: | 1982-017098 BP |
| Status: | Expired |
| Valuation: | $0.00 |
| Contractor Company: | |
| Contractor Name: | |

# ADJOINING PROPERTY FINDINGS

**3404 GOODWIN AVE**

| | |
|---|---|
| Date: | **9/5/2003** |
| Permit Type: | **Residential** |
| Description: | **Upgrading Exst. Elec Srv Only** |

| | |
|---|---|
| Permit Description: | |
| Work Class: | Remodel |
| Proposed Use: | |
| Permit Number: | 2003-007840 EP |
| Status: | Final |
| Valuation: | $800.00 |
| Contractor Company: | |
| Contractor Name: | E S Electric (Eduardo Salinas) |

| | |
|---|---|
| Date: | **3/31/1986** |
| Permit Type: | **Residential** |
| Description: | **Pulled Gas Meter Res** |

| | |
|---|---|
| Permit Description: | |
| Work Class: | Remodel |
| Proposed Use: | |
| Permit Number: | 1986-009345 PP |
| Status: | Final |
| Valuation: | $200.00 |
| Contractor Company: | |
| Contractor Name: | |

# ADJOINING PROPERTY FINDINGS

**3406 GOODWIN AVE**

| | |
|---|---|
| Date: | **11/22/2011** |
| Permit Type: | **MP** |
| Description: | **Change out furnace to res only.** |

| | |
|---|---|
| Permit Description: | **Mechanical Permit** |
| Work Class: | Change Out |
| Proposed Use: | |
| Permit Number: | 2011-106104 MP |
| Status: | Final |
| Valuation: | $0.00 |
| Contractor Company: | |
| Contractor Name: | Albert D'Andrea, Mccullough Heating & Air Conditioning |

| | |
|---|---|
| Date: | **9/15/2011** |
| Permit Type: | **EP** |
| Description: | **Remodel to Interior Only. Removing and Replacing Windows in Bedroom to make Egress acceptable. Removing Bars from Windows.Bring Hot water Heater to code. Upgrading Electrical System, Installing New smoke Detectors and adding electrical outlet for Washer.** |

| | |
|---|---|
| Permit Description: | **Electrical Permit** |
| Work Class: | Remodel |
| Proposed Use: | |
| Permit Number: | 2011-081441 EP |
| Status: | Final |
| Valuation: | $0.00 |
| Contractor Company: | |
| Contractor Name: | Interfaith Action of Central Texas (iACT) |

# ADJOINING PROPERTY FINDINGS

| | |
|---|---|
| Date: | **9/13/2011** |
| Permit Type: | **PP** |
| Description: | **Remodel to Interior Only. Removing and Replacing Windows in Bedroom to make Egress acceptable. Removing Bars from Windows.Bring Hot water Heater to code. Upgrading Electrical System, Installing New smoke Detectors and adding electrical outlet for Washer.** |
| Permit Description: | **Plumbing Permit** |
| Work Class: | Remodel |
| Proposed Use: | |
| Permit Number: | 2011-081441 PP |
| Status: | Final |
| Valuation: | $0.00 |
| Contractor Company: | |
| Contractor Name: | Interfaith Action of Central Texas (iACT) |

| | |
|---|---|
| Date: | **9/9/2011** |
| Permit Type: | **BP** |
| Description: | **Life Safety Permit for a Life Safety for Add Bathroom & 2 Closets Residence. ^^^^expired permit 1991-007157-bp^^^^** |
| Permit Description: | **Building Permit** |
| Work Class: | Life Safety |
| Proposed Use: | |
| Permit Number: | 2011-081431 BP |
| Status: | Final |
| Valuation: | $0.00 |
| Contractor Company: | |
| Contractor Name: | Interfaith Action of Central Texas (iACT) |

# ADJOINING PROPERTY FINDINGS

| | |
|---|---|
| Date: | **9/9/2011** |
| Permit Type: | **BP** |
| Description: | **Remodel to Interior Only. Removing and Replacing Windows in Bedroom to make Egress acceptable. Removing Bars from Windows.Bring Hot water Heater to code. Upgrading Electrical System, Installing New smoke Detectors and adding electrical outlet for Washer.** |
| Permit Description: | **Building Permit** |
| Work Class: | Remodel |
| Proposed Use: | |
| Permit Number: | 2011-081441 BP |
| Status: | Final |
| Valuation: | $0.00 |
| Contractor Company: | |
| Contractor Name: | Interfaith Action of Central Texas (iACT) |

| | |
|---|---|
| Date: | **3/31/2010** |
| Permit Type: | **PP** |
| Description: | **Replacing sewer from house to tap only --Not in ROW** |
| Permit Description: | **Plumbing Permit** |
| Work Class: | Remodel |
| Proposed Use: | |
| Permit Number: | 2010-027185 PP |
| Status: | Final |
| Valuation: | $0.00 |
| Contractor Company: | |
| Contractor Name: | Lanier Plumbing, Inc. (Lino Silva) |

# ADJOINING PROPERTY FINDINGS

| | |
|---|---|
| Date: | **3/29/2010** |
| Permit Type: | **BP** |
| Description: | **Life Safety for Add Bathroom & 2 Closets Residence. ^^^^expired permit 1991-007157-bp^^^^See 2011-081431 for life safety** |
| Permit Description: | **Building Permit** |
| Work Class: | Life Safety |
| Proposed Use: | |
| Permit Number: | 2010-026132 BP |
| Status: | VOID |
| Valuation: | $0.00 |
| Contractor Company: | |
| Contractor Name: | |

| | |
|---|---|
| Date: | **5/23/1991** |
| Permit Type: | **R- 434 Addition & Alterations** |
| Description: | ****ref permit# 2010-026132**Add Bathroom & 2 Closets Residence** |
| Permit Description: | |
| Work Class: | Addition |
| Proposed Use: | |
| Permit Number: | 1991-007157 BP |
| Status: | VOID |
| Valuation: | $6,000.00 |
| Contractor Company: | |
| Contractor Name: | |

| | |
|---|---|
| Date: | **5/23/1991** |
| Permit Type: | **R- 434 Addition & Alterations** |
| Description: | **Add Bathroom & 2 Closets Residence** |
| Permit Description: | |
| Work Class: | Addition |
| Proposed Use: | |
| Permit Number: | 1991-007157 EP |
| Status: | VOID |
| Valuation: | $6,000.00 |
| Contractor Company: | |
| Contractor Name: | |

# ADJOINING PROPERTY FINDINGS

Date: **5/23/1991**
Permit Type: **R- 434 Addition & Alterations**
Description: **Add Bathroom & 2 Closets Residence**

Permit Description:
Work Class: Addition
Proposed Use:
Permit Number: 1991-007157 MP
Status: VOID
Valuation: $6,000.00
Contractor Company:
Contractor Name:

Date: **5/23/1991**
Permit Type: **R- 434 Addition & Alterations**
Description: **Add Bathroom & 2 Closets Residence**

Permit Description:
Work Class: Addition
Proposed Use:
Permit Number: 1991-007157 PP
Status: Final
Valuation: $6,000.00
Contractor Company:
Contractor Name:

**3407 GOODWIN AVE**

Date: **9/25/2000**
Permit Type: **Residential**
Description: **Resid Instl New Hvac Only**

Permit Description:
Work Class: Remodel
Proposed Use:
Permit Number: 2000-013975 EP
Status: Expired
Valuation: $5,825.00
Contractor Company:
Contractor Name: Centre Pointe Elect (Lance G. Swedlund)

# ADJOINING PROPERTY FINDINGS

Date: **9/22/2000**
Permit Type: **Residential**
Description: **Resid Instl New Hvac Only**

Permit Description:
Work Class: Remodel
Proposed Use:
Permit Number: 2000-013975 PP
Status: Expired
Valuation: $5,825.00
Contractor Company:
Contractor Name: Walden Plumbing (Dean Walden)

Date: **9/19/2000**
Permit Type: **Residential**
Description: **Resid Instl New Hvac Only**

Permit Description:
Work Class: Remodel
Proposed Use:
Permit Number: 2000-013975 MP
Status: Expired
Valuation: $5,825.00
Contractor Company:
Contractor Name: Airtech Energy Systems, Inc. (Johnny Campbell)

Date: **12/9/1986**
Permit Type: **R- 435 Renovations/Remodel**
Description: **Enclose Carport To Create A Open Room**

Permit Description:
Work Class: Remodel
Proposed Use:
Permit Number: 1986-016773 BP
Status: Final
Valuation: $800.00
Contractor Company:
Contractor Name:

# ADJOINING PROPERTY FINDINGS

Date: **7/17/1984**
Permit Type: **R- 438 Residential Garage/Carport Addn**
Description: **Addn To Exis Res Create Carport**

Permit Description:
Work Class: New
Proposed Use:
Permit Number: 1984-002500 BP
Status: Final
Valuation: $850.00
Contractor Company:
Contractor Name:

Date: **6/5/1981**
Permit Type: **R- 435 Renovations/Remodel**
Description: **Acc Bldg (Storage Bldg &Hobby Rm )**

Permit Description:
Work Class: Remodel
Proposed Use:
Permit Number: 1981-009668 BP
Status: Final
Valuation: $1,000.00
Contractor Company:
Contractor Name:

Date: **6/5/1981**
Permit Type: **R- 435 Renovations/Remodel**
Description: **Acc Bldg (Storage Bldg &Hobby Rm )**

Permit Description:
Work Class: Remodel
Proposed Use:
Permit Number: 1981-009668 MP
Status: Expired
Valuation: $1,000.00
Contractor Company:
Contractor Name:

# ADJOINING PROPERTY FINDINGS

**3500 GOODWIN AVE**

Date: **6/13/1990**
Permit Type: **Residential**
Description: **Repair Sewer (UI)**

Permit Description:
Work Class: Remodel
Proposed Use:
Permit Number: 1990-004083 PP
Status: Final
Valuation: $475.00
Contractor Company:
Contractor Name:

Date: **5/29/1986**
Permit Type: **R- 435 Renovations/Remodel**
Description: **Re-Roof Residence (UI)**

Permit Description:
Work Class: Remodel
Proposed Use:
Permit Number: 1986-001898 BP
Status: Expired
Valuation: $1,354.00
Contractor Company:
Contractor Name:

Date: **5/29/1986**
Permit Type: **R- 435 Renovations/Remodel**
Description: **Re-Roof Residence (UI)**

Permit Description:
Work Class: Remodel
Proposed Use:
Permit Number: 1986-001898 PP
Status: Expired
Valuation: $1,354.00
Contractor Company:
Contractor Name:

# ADJOINING PROPERTY FINDINGS

Date: **12/29/1981**
Permit Type:
Description: **Service Change For Residence**

Permit Description:
Work Class: Remodel
Proposed Use:
Permit Number: 1981-002685 EP
Status: Final
Valuation: $0.00
Contractor Company:
Contractor Name:

Date: **12/29/1981**
Permit Type:
Description: **Service Change For Residence**

Permit Description:
Work Class: Remodel
Proposed Use:
Permit Number: 1981-002685 MP
Status: Final
Valuation: $0.00
Contractor Company:
Contractor Name:

Date: **12/16/1980**
Permit Type: **R- 435 Renovations/Remodel**
Description: **Enclosing Carport To Create Den**

Permit Description:
Work Class: Remodel
Proposed Use:
Permit Number: 1980-003533 BP
Status: Final
Valuation: $479.00
Contractor Company:
Contractor Name:

# ADJOINING PROPERTY FINDINGS

Date: **12/16/1980**
Permit Type: **R- 435 Renovations/Remodel**
Description: **Enclosing Carport To Create Den**

Permit Description:
Work Class: Remodel
Proposed Use:
Permit Number: 1980-003533 EP
Status: Expired
Valuation: $479.00
Contractor Company:
Contractor Name:

Date: **12/16/1980**
Permit Type: **R- 435 Renovations/Remodel**
Description: **Enclosing Carport To Create Den**

Permit Description:
Work Class: Remodel
Proposed Use:
Permit Number: 1980-003533 MP
Status: Expired
Valuation: $479.00
Contractor Company:
Contractor Name:

**3501 GOODWIN AVE**

Date: **8/22/2000**
Permit Type: **R- 101 Single Family Houses**
Description: **One Story Residence W/Att Garage & Porch**

Permit Description:
Work Class: New
Proposed Use:
Permit Number: 2000-010306 EP
Status: Final
Valuation: $91,880.00
Contractor Company:
Contractor Name: First Place Homes, Inc.

# ADJOINING PROPERTY FINDINGS

Date: **5/25/2000**
Permit Type: **R- 101 Single Family Houses**
Description: **One Story Residence W/Att Garage & Porch**

Permit Description:
Work Class: New
Proposed Use:
Permit Number: 2000-010306 BP
Status: Final
Valuation: $91,880.00
Contractor Company:
Contractor Name: First Place Homes, Inc.

Date: **5/25/2000**
Permit Type: **Res. Driveway & Sidewalk**
Description: **One Story Residence W/Att Garage & Porch**

Permit Description:
Work Class: New
Proposed Use:
Permit Number: 2000-010306 DS
Status: Final
Valuation: $91,880.00
Contractor Company:
Contractor Name: Elmore Construction

Date: **5/25/2000**
Permit Type: **R- 101 Single Family Houses**
Description: **One Story Residence W/Att Garage & Porch**

Permit Description:
Work Class: New
Proposed Use:
Permit Number: 2000-010306 MP
Status: Final
Valuation: $91,880.00
Contractor Company:
Contractor Name: First Place Homes, Inc.

# ADJOINING PROPERTY FINDINGS

Date: **5/25/2000**
Permit Type: **R- 101 Single Family Houses**
Description: **One Story Residence W/Att Garage & Porch**

Permit Description:
Work Class: New
Proposed Use:
Permit Number: 2000-010306 PP
Status: Final
Valuation: $91,880.00
Contractor Company:
Contractor Name: First Place Homes, Inc.

**3503 GOODWIN AVE**

Date: **5/21/2015**
Permit Type: **MP**
Description: **HVAC change out to residence only**

Permit Description: **Mechanical Permit**
Work Class: Change Out
Proposed Use:
Permit Number: 2015-060983 MP
Status: Active
Valuation: $0.00
Contractor Company:
Contractor Name: Larry Sellers, ABC Home & Commercial Services

Date: **5/22/1984**
Permit Type: **R- 434 Addition & Alterations**
Description: **Addition & Remodel To Ext Res To Create ******

Permit Description:
Work Class: Addition
Proposed Use:
Permit Number: 1984-010037 BP
Status: Expired
Valuation: $8,886.00
Contractor Company:
Contractor Name:

# ADJOINING PROPERTY FINDINGS

**3504 GOODWIN AVE**

| | |
|---|---|
| Date: | **10/1/2010** |
| Permit Type: | **BP** |
| Description: | **Addition to existing SF Res to add detached one story storage shed.** |
| Permit Description: | **Building Permit** |
| Work Class: | Addition |
| Proposed Use: | |
| Permit Number: | 2010-085220 BP |
| Status: | Final |
| Valuation: | $4,700.00 |
| Contractor Company: | |
| Contractor Name: | (Mickie D Spencer) |

| | |
|---|---|
| Date: | **4/18/2008** |
| Permit Type: | **R- 435 Renovations/Remodel** |
| Description: | **Partial demo to remove side wall to add steps to side porch, and utility room to rear of existing 1 story res & remodel existing windows, doors, porch, decking & siding (Refer to #57833 8-19-1954)** |
| Permit Description: | |
| Work Class: | Remodel |
| Proposed Use: | |
| Permit Number: | 2008-017660 BP |
| Status: | Final |
| Valuation: | $0.00 |
| Contractor Company: | |
| Contractor Name: | ADAIR ARTHUR & MICKIE SPENCER |

# ADJOINING PROPERTY FINDINGS

| | |
|---|---|
| Date: | **5/29/2007** |
| Permit Type: | **Residential** |
| Description: | **GAS TEST & REPLACE EXST WATER HEATER W/TANKLESS WATER HEATER TO RES** |
| Permit Description: | |
| Work Class: | Remodel |
| Proposed Use: | |
| Permit Number: | 2007-125159 PP |
| Status: | Final |
| Valuation: | $0.00 |
| Contractor Company: | |
| Contractor Name: | Confidence Plumbing (Paul Ojeda) |

| | |
|---|---|
| Date: | **12/22/2006** |
| Permit Type: | **Residential** |
| Description: | **Upgrade Elec Serv To Esxt Res** |
| Permit Description: | |
| Work Class: | Remodel |
| Proposed Use: | |
| Permit Number: | 2006-009529 EP |
| Status: | Final |
| Valuation: | $1,000.00 |
| Contractor Company: | |
| Contractor Name: | Dba A C Electric (Mike Short) |

| | |
|---|---|
| Date: | **2/4/1988** |
| Permit Type: | **Residential** |
| Description: | **Replace Sewer Line Residence (U L)** |
| Permit Description: | |
| Work Class: | Remodel |
| Proposed Use: | |
| Permit Number: | 1988-008785 PP |
| Status: | Final |
| Valuation: | $250.00 |
| Contractor Company: | |
| Contractor Name: | |

# ADJOINING PROPERTY FINDINGS

Date: **8/4/1987**
Permit Type: **R- 435 Renovations/Remodel**
Description: **Remodel To The Existing Residence(Hcs)**

Permit Description:
Work Class: Remodel
Proposed Use:
Permit Number: 1987-019843 EP
Status: VOID
Valuation: $4,300.00
Contractor Company:
Contractor Name:

Date: **8/4/1987**
Permit Type: **R- 435 Renovations/Remodel**
Description: **Remodel To The Existing Residence(Hcs)**

Permit Description:
Work Class: Remodel
Proposed Use:
Permit Number: 1987-019843 MP
Status: VOID
Valuation: $4,300.00
Contractor Company:
Contractor Name:

Date: **8/4/1987**
Permit Type: **R- 435 Renovations/Remodel**
Description: **Remodel To The Existing Residence(Hcs)**

Permit Description:
Work Class: Remodel
Proposed Use:
Permit Number: 1987-019843 BP
Status: Final
Valuation: $4,300.00
Contractor Company:
Contractor Name:

# ADJOINING PROPERTY FINDINGS

Date: **8/4/1987**
Permit Type: **R- 435 Renovations/Remodel**
Description: **Remodel To The Existing Residence(Hcs)**

Permit Description:
Work Class: Remodel
Proposed Use:
Permit Number: 1987-019843 PP
Status: Final
Valuation: $4,300.00
Contractor Company:
Contractor Name:

Date: **1/28/1987**
Permit Type: **R- 435 Renovations/Remodel**
Description: **Re-Roof Residence (Ul)**

Permit Description:
Work Class: Remodel
Proposed Use:
Permit Number: 1987-000019 BP
Status: VOID
Valuation: $688.00
Contractor Company:
Contractor Name:

**3505 GOODWIN AVE**

Date: **2/23/1987**
Permit Type: **Res. Driveway & Sidewalk**
Description: **19'6" Residential Driveway Approach**

Permit Description:
Work Class: New
Proposed Use:
Permit Number: 1987-004566 DS
Status: VOID
Valuation: $400.00
Contractor Company:
Contractor Name:

# ADJOINING PROPERTY FINDINGS

Date: **2/23/1987**
Permit Type:
Description: **19'6" Residential Driveway Approach**

Permit Description:
Work Class:
Proposed Use:
Permit Number: 1987-004566 BP
Status: Final
Valuation: $400.00
Contractor Company:
Contractor Name:

**HENNINGER ST**

**1110 HENNINGER ST**

Date: **4/5/2011**
Permit Type: **PP**
Description: **Change out existing water line only.**

Permit Description: **Plumbing Permit**
Work Class: Remodel
Proposed Use:
Permit Number: 2011-028243 PP
Status: Final
Valuation: $0.00
Contractor Company:
Contractor Name: (Danny R. Fisher)

# ADJOINING PROPERTY FINDINGS

| | |
|---|---|
| Date: | **3/30/2011** |
| Permit Type: | **BP** |
| Description: | **Addition To Ext Res To Create Attach Green House in rear (expired permit #1984-003549 BP); Addition To Ext Res To Create Utility Room (expired permit #1984-018560 BP); Remodel & Addn To Exist Res To Create Carport - attached (expired permit #1984-001530 BP)** |
| Permit Description: | **Building Permit** |
| Work Class: | Addition |
| Proposed Use: | |
| Permit Number: | 2011-026103 BP |
| Status: | Final |
| Valuation: | $500.00 |
| Contractor Company: | |
| Contractor Name: | (Olivia Robles) |

| | |
|---|---|
| Date: | **3/15/2011** |
| Permit Type: | **PP** |
| Description: | **replace existing water yard line to existing residence.** |
| Permit Description: | **Plumbing Permit** |
| Work Class: | Remodel |
| Proposed Use: | |
| Permit Number: | 2011-020856 PP |
| Status: | Withdrawn |
| Valuation: | $0.00 |
| Contractor Company: | |
| Contractor Name: | Haros Plumbing Co. (Carlos Haros) |

# ADJOINING PROPERTY FINDINGS

Date: **5/13/1985**
Permit Type: **R- 435 Renovations/Remodel**
Description: **Remodel & Addn To Exist Res To Create Carport***

Permit Description:
Work Class: Remodel
Proposed Use:
Permit Number: 1985-001530 BP
Status: Expired
Valuation: $300.00
Contractor Company:
Contractor Name:

Date: **10/11/1984**
Permit Type: **R- 434 Addition & Alterations**
Description: **Addition To Ext Res To Create Attach Green ****

Permit Description:
Work Class: Addition
Proposed Use:
Permit Number: 1984-003549 BP
Status: Expired
Valuation: $450.00
Contractor Company:
Contractor Name:

Date: **2/1/1984**
Permit Type: **R- 434 Addition & Alterations**
Description: **Addition To Ext Res To Create Utility Room**

Permit Description:
Work Class: Addition
Proposed Use:
Permit Number: 1984-018560 BP
Status: Expired
Valuation: $0.00
Contractor Company:
Contractor Name:

# ADJOINING PROPERTY FINDINGS

Date: **2/1/1984**
Permit Type: **R- 434 Addition & Alterations**
Description: **Addition To Ext Res To Create Utility Room**

Permit Description:
Work Class: Addition
Proposed Use:
Permit Number: 1984-018560 PP
Status: VOID
Valuation: $0.00
Contractor Company:
Contractor Name:

Date: **8/15/1983**
Permit Type: **R- 435 Renovations/Remodel**
Description: **Repair Res To Min Stds 60 Days**

Permit Description:
Work Class: Remodel
Proposed Use:
Permit Number: 1983-022565 EP
Status: Final
Valuation: $11,000.00
Contractor Company:
Contractor Name:

Date: **8/15/1983**
Permit Type: **R- 435 Renovations/Remodel**
Description: **Repair Res To Min Stds 60 Days**

Permit Description:
Work Class: Remodel
Proposed Use:
Permit Number: 1983-022565 BP
Status: Final
Valuation: $11,000.00
Contractor Company:
Contractor Name:

# ADJOINING PROPERTY FINDINGS

Date: **8/15/1983**
Permit Type: **R- 435 Renovations/Remodel**
Description: **Repair Res To Min Stds 60 Days**

Permit Description:
Work Class: Remodel
Proposed Use:
Permit Number: 1983-022565 PP
Status: Final
Valuation: $11,000.00
Contractor Company:
Contractor Name:

Date: **8/15/1983**
Permit Type: **R- 435 Renovations/Remodel**
Description: **Repair Res To Min Stds 60 Days**

Permit Description:
Work Class: Remodel
Proposed Use:
Permit Number: 1983-022565 MP
Status: Final
Valuation: $11,000.00
Contractor Company:
Contractor Name:

**1112 HENNINGER ST**

Date: **8/3/1993**
Permit Type: **R- 435 Renovations/Remodel**
Description: **General Repair & Remodel To Exist Residence**

Permit Description:
Work Class: Remodel
Proposed Use:
Permit Number: 1993-011689 MP
Status: Final
Valuation: $8,750.00
Contractor Company:
Contractor Name:

# ADJOINING PROPERTY FINDINGS

Date: **8/3/1993**
Permit Type: **R- 435 Renovations/Remodel**
Description: **General Repair & Remodel To Exist Residence**

Permit Description:
Work Class: Remodel
Proposed Use:
Permit Number: 1993-011689 EP
Status: Final
Valuation: $8,750.00
Contractor Company:
Contractor Name:

Date: **8/3/1993**
Permit Type: **R- 435 Renovations/Remodel**
Description: **General Repair & Remodel To Exist Residence**

Permit Description:
Work Class: Remodel
Proposed Use:
Permit Number: 1993-011689 PP
Status: Final
Valuation: $8,750.00
Contractor Company:
Contractor Name:

Date: **8/3/1993**
Permit Type: **R- 435 Renovations/Remodel**
Description: **General Repair & Remodel To Exist Residence**

Permit Description:
Work Class: Remodel
Proposed Use:
Permit Number: 1993-011689 BP
Status: Final
Valuation: $8,750.00
Contractor Company:
Contractor Name:

# ADJOINING PROPERTY FINDINGS

Date: **7/20/1993**
Permit Type: **Residential**
Description: **Up-Grade Electric Meter**

Permit Description:
Work Class: Remodel
Proposed Use:
Permit Number: 1993-009205 EP
Status: Final
Valuation: $300.00
Contractor Company:
Contractor Name:

Date: **7/20/1993**
Permit Type: **Residential**
Description: **Up-Grade Electric Meter**

Permit Description:
Work Class: Remodel
Proposed Use:
Permit Number: 1993-009205 MP
Status: Final
Valuation: $300.00
Contractor Company:
Contractor Name:

# ADJOINING PROPERTY FINDINGS

**1114 HENNINGER ST**

| | |
|---|---|
| Date: | **5/5/2008** |
| Permit Type: | **Res. Driveway** |
| Description: | **Install residential driveway approach**jcNew 1 story sf res. att carport, covd front porch, uncovd rear wood deck w/ stairs to grade., Install residential driveway approach**jc New 1 story sf res. att carport, covd front porch, uncovd rear wood deck w/ stairs to grade.** |
| Permit Description: | |
| Work Class: | New |
| Proposed Use: | |
| Permit Number: | 2007-163340 DS |
| Status: | Final |
| Valuation: | $0.00 |
| Contractor Company: | |
| Contractor Name: | JG Arcoiris Painting Contractors Llc |

| | |
|---|---|
| Date: | **12/12/2007** |
| Permit Type: | **R- 101 Single Family Houses** |
| Description: | **New 1 story sf res. att carport, covd front porch, uncovd rear wood deck w/ stairs to grade.** |
| Permit Description: | |
| Work Class: | New |
| Proposed Use: | |
| Permit Number: | 2007-163340 PP |
| Status: | Final |
| Valuation: | $0.00 |
| Contractor Company: | |
| Contractor Name: | JG Arcoiris Painting Contractors Llc |

# ADJOINING PROPERTY FINDINGS

| | |
|---|---|
| Date: | **11/20/2007** |
| Permit Type: | **R- 101 Single Family Houses** |
| Description: | **New 1 story sf res. att carport, covd front porch, uncovd rear wood deck w/ stairs to grade.** |
| Permit Description: | |
| Work Class: | New |
| Proposed Use: | |
| Permit Number: | 2007-163340 EP |
| Status: | Final |
| Valuation: | $0.00 |
| Contractor Company: | |
| Contractor Name: | JG Arcoiris Painting Contractors Llc |

| | |
|---|---|
| Date: | **11/16/2007** |
| Permit Type: | **R- 101 Single Family Houses** |
| Description: | **New 1 story sf res. att carport, covd front porch, uncovd rear wood deck w/ stairs to grade.** |
| Permit Description: | |
| Work Class: | New |
| Proposed Use: | |
| Permit Number: | 2007-163340 MP |
| Status: | Final |
| Valuation: | $0.00 |
| Contractor Company: | |
| Contractor Name: | JG Arcoiris Painting Contractors Llc |

# ADJOINING PROPERTY FINDINGS

Date: **11/2/2007**
Permit Type: **R- 101 Single Family Houses**
Description: **New 1 story sf res. att carport, covd front porch, uncovd rear wood deck w/ stairs to grade.**

Permit Description:
Work Class: New
Proposed Use:
Permit Number: 2007-163340 BP
Status: Final
Valuation: $50,000.00
Contractor Company:
Contractor Name: JG Arcoiris Painting Contractors Llc

Date: **11/2/2007**
Permit Type: **R- 645 Demolition One Family Homes**
Description: **demo existing sf residence**

Permit Description:
Work Class: Demolition
Proposed Use:
Permit Number: 2007-161969 BP
Status: VOID
Valuation: $5,000.00
Contractor Company:
Contractor Name:

Date: **3/12/2007**
Permit Type: **R- 101 Single Family Houses**
Description: **new one story sf res w/att gar and wood deck**

Permit Description:
Work Class: New
Proposed Use:
Permit Number: 2007-105433 BP
Status: Withdrawn
Valuation: $50,000.00
Contractor Company:
Contractor Name: Arcoiris Contractors (Robert Chapman)

# ADJOINING PROPERTY FINDINGS

Date: **1/25/2007**
Permit Type: **R- 645 Demolition One Family Homes**
Description: **Demo Sf Res & Slab**

Permit Description:
Work Class: Demolition
Proposed Use:
Permit Number: 2007-001609 BP
Status: Final
Valuation: $0.00
Contractor Company:
Contractor Name: JG Arcoiris Painting Contractors Llc

Date: **10/7/2002**
Permit Type: **Residential**
Description: **Res. Gas Test. Only**

Permit Description:
Work Class: Remodel
Proposed Use:
Permit Number: 2002-019702 PP
Status: Final
Valuation: $250.00
Contractor Company:
Contractor Name: A-1 Drainage & Plumbing, Inc. Dba Aaa Auger (Richard Couey)

Date: **4/4/1990**
Permit Type: **Residential**
Description: **Residential Pulled Gas Meter**

Permit Description:
Work Class: Remodel
Proposed Use:
Permit Number: 1990-009769 PP
Status: Final
Valuation: $100.00
Contractor Company:
Contractor Name:

# ADJOINING PROPERTY FINDINGS

**1116 HENNINGER ST**

| | |
|---|---|
| Date: | **2/14/2011** |
| Permit Type: | **PP** |
| Description: | **Tub to shower conversion on the existing single family residence.** |
| Permit Description: | **Plumbing Permit** |
| Work Class: | Repair |
| Proposed Use: | |
| Permit Number: | 2011-011360 PP |
| Status: | Final |
| Valuation: | $0.00 |
| Contractor Company: | |
| Contractor Name: | On-Call Management (Patricia Williams) |

| | |
|---|---|
| Date: | **2/11/2011** |
| Permit Type: | **BP** |
| Description: | **Tub to shower conversion on the existing single family residence.** |
| Permit Description: | **Building Permit** |
| Work Class: | Repair |
| Proposed Use: | |
| Permit Number: | 2011-009506 BP |
| Status: | Final |
| Valuation: | $750.00 |
| Contractor Company: | |
| Contractor Name: | On-Call Services (Patricia Williams) |

| | |
|---|---|
| Date: | **8/28/2007** |
| Permit Type: | **Residential** |
| Description: | **Upgrade electrical service to existing residence** |
| Permit Description: | |
| Work Class: | Remodel |
| Proposed Use: | |
| Permit Number: | 2007-147244 EP |
| Status: | Final |
| Valuation: | $0.00 |
| Contractor Company: | |
| Contractor Name: | (Tony Jaramillo) |

# ADJOINING PROPERTY FINDINGS

**1121 HENNINGER ST**

Date: **5/3/1996**
Permit Type: **Residential**
Description: **Bring Elect. Service To Code**

Permit Description:
Work Class: Remodel
Proposed Use:
Permit Number: 1996-007518 EP
Status: Expired
Valuation: $500.00
Contractor Company:
Contractor Name:

Date: **5/3/1996**
Permit Type: **Residential**
Description: **Bring Elect. Service To Code**

Permit Description:
Work Class: Remodel
Proposed Use:
Permit Number: 1996-007518 MP
Status: Expired
Valuation: $500.00
Contractor Company:
Contractor Name:

Date: **2/21/1995**
Permit Type: **Residential**
Description: **Pulled Gas Meter Residential**

Permit Description:
Work Class: Remodel
Proposed Use:
Permit Number: 1995-003828 PP
Status: Final
Valuation: $200.00
Contractor Company:
Contractor Name:

# ADJOINING PROPERTY FINDINGS

Date: **4/29/1986**
Permit Type: **R- 435 Renovations/Remodel**
Description: **Change Out Flat Roof To Pitch & Reroof**

Permit Description:
Work Class: Remodel
Proposed Use:
Permit Number: 1986-018873 BP
Status: Final
Valuation: $300.00
Contractor Company:
Contractor Name:

Date: **1/7/1980**
Permit Type: **R- 434 Addition & Alterations**
Description: **Repair , Remodel And Addn To Res**

Permit Description:
Work Class: Addition
Proposed Use:
Permit Number: 1980-001164 MP
Status: VOID
Valuation: $0.00
Contractor Company:
Contractor Name:

Date: **1/7/1980**
Permit Type: **R- 434 Addition & Alterations**
Description: **Repair , Remodel And Addn To Res**

Permit Description:
Work Class: Addition
Proposed Use:
Permit Number: 1980-001164 PP
Status: VOID
Valuation: $0.00
Contractor Company:
Contractor Name:

# ADJOINING PROPERTY FINDINGS

Date: **1/7/1980**
Permit Type: **R- 434 Addition & Alterations**
Description: **Repair , Remodel And Addn To Res**

Permit Description:
Work Class: Addition
Proposed Use:
Permit Number: 1980-001164 BP
Status: Expired
Valuation: $0.00
Contractor Company:
Contractor Name:

Date: **1/7/1980**
Permit Type: **R- 434 Addition & Alterations**
Description: **Repair , Remodel And Addn To Res**

Permit Description:
Work Class: Addition
Proposed Use:
Permit Number: 1980-001164 EP
Status: Final
Valuation: $0.00
Contractor Company:
Contractor Name:

**1127 HENNINGER ST**

Date: **3/15/2006**
Permit Type: **R- 435 Renovations/Remodel**
Description: **Remodel Existing Residence Adding Insulation & Sheetrock**

Permit Description:
Work Class: Remodel
Proposed Use:
Permit Number: 2006-005325 BP
Status: Expired
Valuation: $13,000.00
Contractor Company:
Contractor Name:

# ADJOINING PROPERTY FINDINGS

Date: **3/15/2006**
Permit Type: **R- 435 Renovations/Remodel**
Description: **Remodel Existing Residence Adding Insulation & Sheetrock**

Permit Description:
Work Class: Remodel
Proposed Use:
Permit Number: 2006-005325 EP
Status: Expired
Valuation: $13,000.00
Contractor Company:
Contractor Name:

Date: **3/15/2006**
Permit Type: **R- 435 Renovations/Remodel**
Description: **Remodel Existing Residence Adding Insulation & Sheetrock**

Permit Description:
Work Class: Remodel
Proposed Use:
Permit Number: 2006-005325 MP
Status: Expired
Valuation: $13,000.00
Contractor Company:
Contractor Name:

Date: **3/15/2006**
Permit Type: **R- 435 Renovations/Remodel**
Description: **Remodel Existing Residence Adding Insulation & Sheetrock**

Permit Description:
Work Class: Remodel
Proposed Use:
Permit Number: 2006-005325 PP
Status: Expired
Valuation: $13,000.00
Contractor Company:
Contractor Name:

Date: **7/7/1986**
Permit Type:
Description: **Acc Bldg (Garage) In The Rear Of Residence**

Permit Description:
Work Class:
Proposed Use:
Permit Number: 1986-019328 BP
Status: Expired
Valuation: $2,000.00
Contractor Company:
Contractor Name:

Date: **7/7/1986**
Permit Type:
Description: **Acc Bldg (Garage) In The Rear Of Residence**

Permit Description:
Work Class:
Proposed Use:
Permit Number: 1986-019328 MP
Status: Expired
Valuation: $2,000.00
Contractor Company:
Contractor Name:

**1200 HENNINGER ST**

Date: **8/12/1982**
Permit Type:
Description: **Pulled Meter Residence**

Permit Description:
Work Class: Repair
Proposed Use:
Permit Number: 1982-000452 PP
Status: Final
Valuation: $0.00
Contractor Company:
Contractor Name:

# ADJOINING PROPERTY FINDINGS

**HENNINGER ST BLDG B**

**1125 HENNINGER ST BLDG B**

| | |
|---|---|
| Date: | **3/11/2014** |
| Permit Type: | **BP** |
| Description: | **Partial demolition of a carport (without permits and in setback), and addition of a carport (160 sq. ft), and new concrete pad for a portion of the driveway for an existing duplex.** |
| Permit Description: | **Building Permit** |
| Work Class: | Addition |
| Proposed Use: | |
| Permit Number: | 2014-022192 BP |
| Status: | Active |
| Valuation: | $2,000.00 |
| Contractor Company: | |
| Contractor Name: | Mario Arpero, |

| | |
|---|---|
| Date: | **11/18/2002** |
| Permit Type: | **Residential** |
| Description: | **Repair Exst. Gas Meter Only** |
| Permit Description: | |
| Work Class: | Remodel |
| Proposed Use: | |
| Permit Number: | 2002-006870 PP |
| Status: | Final |
| Valuation: | $500.00 |
| Contractor Company: | |
| Contractor Name: | (Mario Arpero(Owner)) |

# ADJOINING PROPERTY FINDINGS

| | |
|---|---|
| Date: | **6/20/1996** |
| Permit Type: | **Residential** |
| Description: | **Res Pulled Gas Meter** |

| | |
|---|---|
| Permit Description: | |
| Work Class: | Remodel |
| Proposed Use: | |
| Permit Number: | 1996-016569 PP |
| Status: | Final |
| Valuation: | $500.00 |
| Contractor Company: | |
| Contractor Name: | |

**KAY ST**

**3200 KAY ST**

| | |
|---|---|
| Date: | **5/4/2010** |
| Permit Type: | **PP** |
| Description: | **Replacement of a limited area of sheetrock. Replacement of interior doors, kitchen and bathroom sinks.** |

| | |
|---|---|
| Permit Description: | **Plumbing Permit** |
| Work Class: | Remodel |
| Proposed Use: | |
| Permit Number: | 2010-038332 PP |
| Status: | Expired |
| Valuation: | $0.00 |
| Contractor Company: | |
| Contractor Name: | (Alfred Salazar) |

# ADJOINING PROPERTY FINDINGS

| | |
|---|---|
| Date: | **3/22/2010** |
| Permit Type: | **EP** |
| Description: | **Replacement of a limited area of sheetrock. Replacement of interior doors, kitchen and bathroom sinks., upgrade electrical service.** |
| Permit Description: | **Electrical Permit** |
| Work Class: | Remodel |
| Proposed Use: | |
| Permit Number: | 2010-023496 EP |
| Status: | Final |
| Valuation: | $0.00 |
| Contractor Company: | |
| Contractor Name: | (Alfred Salazar) |

| | |
|---|---|
| Date: | **3/12/2010** |
| Permit Type: | **MP** |
| Description: | **Replacement of a limited area of sheetrock. Replacement of interior doors, kitchen and bathroom sinks. Also change out the hvac system** |
| Permit Description: | **Mechanical Permit** |
| Work Class: | Remodel |
| Proposed Use: | |
| Permit Number: | 2010-020796 MP |
| Status: | Expired |
| Valuation: | $0.00 |
| Contractor Company: | |
| Contractor Name: | (Alfred Salazar) |

# ADJOINING PROPERTY FINDINGS

| | |
|---|---|
| Date: | **3/1/2010** |
| Permit Type: | **BP** |
| Description: | **Replacement of a limited area of sheetrock. Replacement of interior doors, kitchen and bathroom sinks.** |
| Permit Description: | **Building Permit** |
| Work Class: | Remodel |
| Proposed Use: | |
| Permit Number: | 2010-016535 BP |
| Status: | Expired |
| Valuation: | $0.00 |
| Contractor Company: | |
| Contractor Name: | SALAZAR TOMASA |

| | |
|---|---|
| Date: | **3/12/1992** |
| Permit Type: | **Residential** |
| Description: | **Re-Roof Residence** |
| Permit Description: | |
| Work Class: | Remodel |
| Proposed Use: | |
| Permit Number: | 1992-008553 BP |
| Status: | Final |
| Valuation: | $1,875.00 |
| Contractor Company: | |
| Contractor Name: | |

| | |
|---|---|
| Date: | **6/8/1988** |
| Permit Type: | **Residential** |
| Description: | **Furnace And A/C Change Out In Existing Res** |
| Permit Description: | |
| Work Class: | Remodel |
| Proposed Use: | |
| Permit Number: | 1988-009958 EP |
| Status: | VOID |
| Valuation: | $1,900.00 |
| Contractor Company: | |
| Contractor Name: | |

# ADJOINING PROPERTY FINDINGS

Date: **10/3/1986**
Permit Type: **R- 435 Renovations/Remodel**
Description: **Enclose Patio To Create A Dining Room**

Permit Description:
Work Class: Remodel
Proposed Use:
Permit Number: 1986-024425 BP
Status: VOID
Valuation: $1,700.00
Contractor Company:
Contractor Name:

Date: **10/3/1986**
Permit Type: **R- 435 Renovations/Remodel**
Description: **Enclose Patio To Create A Dining Room**

Permit Description:
Work Class: Remodel
Proposed Use:
Permit Number: 1986-024425 EP
Status: VOID
Valuation: $1,700.00
Contractor Company:
Contractor Name:

Date: **10/3/1986**
Permit Type: **R- 435 Renovations/Remodel**
Description: **Enclose Patio To Create A Dining Room**

Permit Description:
Work Class: Remodel
Proposed Use:
Permit Number: 1986-024425 MP
Status: VOID
Valuation: $1,700.00
Contractor Company:
Contractor Name:

# ADJOINING PROPERTY FINDINGS

Date: **10/3/1986**
Permit Type: **R- 435 Renovations/Remodel**
Description: **Enclose Patio To Create A Dining Room**

Permit Description:
Work Class: Remodel
Proposed Use:
Permit Number: 1986-024425 PP
Status: Final
Valuation: $1,700.00
Contractor Company:
Contractor Name:

Date: **11/6/1981**
Permit Type: **Residential**
Description: **Extending 12' Driveway To 20'**

Permit Description:
Work Class: Remodel
Proposed Use:
Permit Number: 1981-013684 BP
Status: VOID
Valuation: $0.00
Contractor Company:
Contractor Name:

**3201 KAY ST**

Date: **10/11/1983**
Permit Type: **R- 434 Addition & Alterations**
Description: **Additon To Ext Res To Create Bedrm/Fmly Rm**

Permit Description:
Work Class: Addition
Proposed Use:
Permit Number: 1983-015666 BP
Status: Expired
Valuation: $3,500.00
Contractor Company:
Contractor Name:

# ADJOINING PROPERTY FINDINGS

Date: **10/11/1983**
Permit Type: **R- 434 Addition & Alterations**
Description: **Additon To Ext Res To Create Bedrm/Fmly Rm**

Permit Description:
Work Class: Addition
Proposed Use:
Permit Number: 1983-015666 EP
Status: VOID
Valuation: $3,500.00
Contractor Company:
Contractor Name:

Date: **10/11/1983**
Permit Type: **R- 434 Addition & Alterations**
Description: **Additon To Ext Res To Create Bedrm/Fmly Rm**

Permit Description:
Work Class: Addition
Proposed Use:
Permit Number: 1983-015666 MP
Status: VOID
Valuation: $3,500.00
Contractor Company:
Contractor Name:

Date: **10/11/1983**
Permit Type: **R- 434 Addition & Alterations**
Description: **Additon To Ext Res To Create Bedrm/Fmly Rm**

Permit Description:
Work Class: Addition
Proposed Use:
Permit Number: 1983-015666 PP
Status: VOID
Valuation: $3,500.00
Contractor Company:
Contractor Name:

# ADJOINING PROPERTY FINDINGS

Date: **11/5/1981**
Permit Type: **Residential**
Description: **2-10 ' Driveways-Cancel Driveways**

Permit Description:
Work Class: Remodel
Proposed Use:
Permit Number: 1981-013671 BP
Status: Expired
Valuation: $0.00
Contractor Company:
Contractor Name:

**3202 KAY ST**

Date: **7/28/2011**
Permit Type: **MP**
Description: **Change out HVAC system to existing residence only.**

Permit Description: **Mechanical Permit**
Work Class: Change Out
Proposed Use:
Permit Number: 2011-066742 MP
Status: Final
Valuation: $0.00
Contractor Company:
Contractor Name: David Schimsk,

Date: **12/15/1997**
Permit Type: **Residential**
Description: **Hvac Change Out Existing Sf Residence**

Permit Description:
Work Class: Remodel
Proposed Use:
Permit Number: 1997-013730 EP
Status: Final
Valuation: $1,575.00
Contractor Company:
Contractor Name:

# ADJOINING PROPERTY FINDINGS

Date: **12/15/1997**
Permit Type: **Residential**
Description: **Hvac Change Out Existing Sf Residence**

Permit Description:
Work Class: Remodel
Proposed Use:
Permit Number: 1997-013730 MP
Status: Final
Valuation: $1,575.00
Contractor Company:
Contractor Name:

Date: **3/1/1990**
Permit Type: **R- 434 Addition & Alterations**
Description: **Add To Res To Create Covered Patio & Sun Deck**

Permit Description:
Work Class: Addition
Proposed Use:
Permit Number: 1990-006215 BP
Status: Expired
Valuation: $300.00
Contractor Company:
Contractor Name:

**3203 KAY ST**

Date: **5/30/2012**
Permit Type: **MP**
Description: **Change out of HVAC system in exsiting residence**

Permit Description: **Mechanical Permit**
Work Class: Change Out
Proposed Use:
Permit Number: 2012-053632 MP
Status: Final
Valuation: $0.00
Contractor Company:
Contractor Name: Randy Jenkins, ABA Appliance

# ADJOINING PROPERTY FINDINGS

Date: **2/5/2001**
Permit Type: **Residential**
Description: **Resid Upgrde Exstng Elec Srv Only/Instl Hvac**

Permit Description:
Work Class: Remodel
Proposed Use:
Permit Number: 2000-013454 MP
Status: Expired
Valuation: $800.00
Contractor Company:
Contractor Name: Aaarmadillo A/C Systems (James Bell)

Date: **9/11/2000**
Permit Type: **Residential**
Description: **Resid Upgrde Exstng Elec Srv Only/Instl Hvac**

Permit Description:
Work Class: Remodel
Proposed Use:
Permit Number: 2000-013454 EP
Status: Final
Valuation: $800.00
Contractor Company:
Contractor Name:

Date: **9/11/2000**
Permit Type: **Residential**
Description: **Resid Upgrde Exstng Elec Srv Only/Instl Hvac**

Permit Description:
Work Class: Remodel
Proposed Use:
Permit Number: 2000-013454 PP
Status: Expired
Valuation: $800.00
Contractor Company:
Contractor Name:

# ADJOINING PROPERTY FINDINGS

**3204 KAY ST**

| | |
|---|---|
| Date: | **11/6/2015** |
| Permit Type: | **PP** |
| Description: | **repair 18x2 sewer line only to residence.** |
| Permit Description: | **Plumbing Permit** |
| Work Class: | Repair |
| Proposed Use: | |
| Permit Number: | 2015-132356 PP |
| Status: | Final |
| Valuation: | $0.00 |
| Contractor Company: | |
| Contractor Name: | Jose Rodriguez, Roto- Rooter |

| | |
|---|---|
| Date: | **9/26/1986** |
| Permit Type: | **C- 329 Com Structures Other Than Bldg** |
| Description: | **Private Pool & Required Enclosure Device** |
| Permit Description: | |
| Work Class: | New |
| Proposed Use: | |
| Permit Number: | 1986-020841 MP |
| Status: | VOID |
| Valuation: | $15,000.00 |
| Contractor Company: | |
| Contractor Name: | |

| | |
|---|---|
| Date: | **9/26/1986** |
| Permit Type: | **C- 329 Com Structures Other Than Bldg** |
| Description: | **Private Pool & Required Enclosure Device** |
| Permit Description: | |
| Work Class: | New |
| Proposed Use: | |
| Permit Number: | 1986-020841 PP |
| Status: | VOID |
| Valuation: | $15,000.00 |
| Contractor Company: | |
| Contractor Name: | |

# ADJOINING PROPERTY FINDINGS

Date: **9/26/1986**
Permit Type: **C- 329 Com Structures Other Than Bldg**
Description: **Private Pool & Required Enclosure Device**

Permit Description:
Work Class: New
Proposed Use:
Permit Number: 1986-020841 BP
Status: Final
Valuation: $15,000.00
Contractor Company:
Contractor Name:

Date: **8/23/1983**
Permit Type: **R- 435 Renovations/Remodel**
Description: **Residing For Exist Res**

Permit Description:
Work Class: Remodel
Proposed Use:
Permit Number: 1983-002468 BP
Status: Final
Valuation: $2,200.00
Contractor Company:
Contractor Name:

Date: **11/19/1981**
Permit Type: **R- 434 Addition & Alterations**
Description: **Enclose Exist Carport To Create Den & Addn**

Permit Description:
Work Class: Addition
Proposed Use:
Permit Number: 1981-016352 EP
Status: VOID
Valuation: $2,500.00
Contractor Company:
Contractor Name:

# ADJOINING PROPERTY FINDINGS

Date: **11/19/1981**
Permit Type: **R- 434 Addition & Alterations**
Description: **Enclose Exist Carport To Create Den & Addn**

Permit Description:
Work Class: Addition
Proposed Use:
Permit Number: 1981-016352 MP
Status: VOID
Valuation: $2,500.00
Contractor Company:
Contractor Name:

Date: **11/19/1981**
Permit Type: **R- 434 Addition & Alterations**
Description: **Enclose Exist Carport To Create Den & Addn**

Permit Description:
Work Class: Addition
Proposed Use:
Permit Number: 1981-016352 PP
Status: VOID
Valuation: $2,500.00
Contractor Company:
Contractor Name:

Date: **11/19/1981**
Permit Type: **R- 434 Addition & Alterations**
Description: **Enclose Exist Carport To Create Den & Addn**

Permit Description:
Work Class: Addition
Proposed Use:
Permit Number: 1981-016352 BP
Status: Final
Valuation: $2,500.00
Contractor Company:
Contractor Name:

# ADJOINING PROPERTY FINDINGS

**3205 KAY ST**

Date: **1/17/1984**
Permit Type: **R- 435 Renovations/Remodel**
Description: **Remodel Exterior To Ext Res To Re-Stone &*****

Permit Description:
Work Class: Remodel
Proposed Use:
Permit Number: 1984-013692 BP
Status: Expired
Valuation: $300.00
Contractor Company:
Contractor Name:

Date: **9/7/1983**
Permit Type: **R- 435 Renovations/Remodel**
Description: **Siding To Residence**

Permit Description:
Work Class: Remodel
Proposed Use:
Permit Number: 1983-006326 BP
Status: Final
Valuation: $5,500.00
Contractor Company:
Contractor Name:

Date: **5/13/1983**
Permit Type: **R- 435 Renovations/Remodel**
Description: **Reroof Existing Residence**

Permit Description:
Work Class: Remodel
Proposed Use:
Permit Number: 1983-021357 BP
Status: Final
Valuation: $750.00
Contractor Company:
Contractor Name:

# ADJOINING PROPERTY FINDINGS

**3206 KAY ST**

| | |
|---|---|
| Date: | **9/9/2008** |
| Permit Type: | **Residential** |
| Description: | **Upgrade elec serv to exst res** |

| | |
|---|---|
| Permit Description: | |
| Work Class: | Upgrade |
| Proposed Use: | |
| Permit Number: | 2008-071425 EP |
| Status: | Final |
| Valuation: | $0.00 |
| Contractor Company: | |
| Contractor Name: | (Joe Ramirez) |

| | |
|---|---|
| Date: | **1/8/1981** |
| Permit Type: | **R- 435 Renovations/Remodel** |
| Description: | **Repair Roof On Res** |

| | |
|---|---|
| Permit Description: | |
| Work Class: | Remodel |
| Proposed Use: | |
| Permit Number: | 1981-005358 BP |
| Status: | Final |
| Valuation: | $200.00 |
| Contractor Company: | |
| Contractor Name: | |

# ADJOINING PROPERTY FINDINGS

**3207 KAY ST**

| | |
|---|---|
| Date: | **9/27/2011** |
| Permit Type: | **PP** |
| Description: | **Replace existing water line only.** |
| Permit Description: | **Plumbing Permit** |
| Work Class: | Remodel |
| Proposed Use: | |
| Permit Number: | 2011-087124 PP |
| Status: | Expired |
| Valuation: | $0.00 |
| Contractor Company: | |
| Contractor Name: | Longhorn Pipework, LLC (William Kemp) |

| | |
|---|---|
| Date: | **12/28/2010** |
| Permit Type: | **PP** |
| Description: | **Replace sewer line to existing res only.** |
| Permit Description: | **Plumbing Permit** |
| Work Class: | Remodel |
| Proposed Use: | |
| Permit Number: | 2010-110368 PP |
| Status: | Final |
| Valuation: | $0.00 |
| Contractor Company: | |
| Contractor Name: | Longhorn Pipework, LLC (William Kemp) |

| | |
|---|---|
| Date: | **5/18/1995** |
| Permit Type: | **Residential** |
| Description: | **Gas Test** |
| Permit Description: | |
| Work Class: | Remodel |
| Proposed Use: | |
| Permit Number: | 1995-001175 PP |
| Status: | Final |
| Valuation: | $165.00 |
| Contractor Company: | |
| Contractor Name: | |

# ADJOINING PROPERTY FINDINGS

Date: **7/15/1986**
Permit Type: **Residential**
Description: **Ac Change Out - Res**

Permit Description:
Work Class: Remodel
Proposed Use:
Permit Number: 1986-023246 EP
Status: Final
Valuation: $2,500.00
Contractor Company:
Contractor Name:

Date: **7/15/1986**
Permit Type: **Residential**
Description: **Ac Change Out - Res**

Permit Description:
Work Class: Remodel
Proposed Use:
Permit Number: 1986-023246 MP
Status: Final
Valuation: $2,500.00
Contractor Company:
Contractor Name:

**3208 KAY ST**

Date: **5/13/1998**
Permit Type: **Res. Driveway & Sidewalk**
Description: **Replace Existing Dw & Approach To Same Size**

Permit Description:
Work Class: Modification
Proposed Use:
Permit Number: 1998-016004 DS
Status: VOID
Valuation: $1,000.00
Contractor Company:
Contractor Name:

# ADJOINING PROPERTY FINDINGS

Date: **4/28/1997**
Permit Type: **Residential**
Description: **A/C Unit Changeout (Aep)**

Permit Description:
Work Class: Remodel
Proposed Use:
Permit Number: 1997-009038 EP
Status: Final
Valuation: $2,600.00
Contractor Company:
Contractor Name:

Date: **4/28/1997**
Permit Type: **Residential**
Description: **A/C Unit Changeout (Aep)**

Permit Description:
Work Class: Remodel
Proposed Use:
Permit Number: 1997-009038 MP
Status: Final
Valuation: $2,600.00
Contractor Company:
Contractor Name:

Date: **2/4/1988**
Permit Type: **Residential**
Description: **Relocating Water Heater-Residential**

Permit Description:
Work Class: Remodel
Proposed Use:
Permit Number: 1988-008765 PP
Status: Final
Valuation: $500.00
Contractor Company:
Contractor Name:

# ADJOINING PROPERTY FINDINGS

**3209 KAY ST**

Date: **11/16/1989**
Permit Type: **R- 434 Addition & Alterations**
Description: **Add Kitchen,Den,Laundry-2nd Flr Bedrm,2 Baths***

Permit Description:
Work Class: Addition
Proposed Use:
Permit Number: 1989-012513 EP
Status: Final
Valuation: $6,000.00
Contractor Company:
Contractor Name:

Date: **11/16/1989**
Permit Type: **R- 434 Addition & Alterations**
Description: **Add Kitchen,Den,Laundry-2nd Flr Bedrm,2 Baths***

Permit Description:
Work Class: Addition
Proposed Use:
Permit Number: 1989-012513 BP
Status: Final
Valuation: $6,000.00
Contractor Company:
Contractor Name:

Date: **11/16/1989**
Permit Type: **R- 434 Addition & Alterations**
Description: **Add Kitchen,Den,Laundry-2nd Flr Bedrm,2 Baths***

Permit Description:
Work Class: Addition
Proposed Use:
Permit Number: 1989-012513 MP
Status: Final
Valuation: $6,000.00
Contractor Company:
Contractor Name:

# ADJOINING PROPERTY FINDINGS

Date: **11/16/1989**
Permit Type: **R- 434 Addition & Alterations**
Description: **Add Kitchen,Den,Laundry-2nd Flr Bedrm,2 Baths***

Permit Description:
Work Class: Addition
Proposed Use:
Permit Number: 1989-012513 PP
Status: Final
Valuation: $6,000.00
Contractor Company:
Contractor Name:

**3210 KAY ST**

Date: **7/13/1981**
Permit Type:
Description: **Sewer Relay Residence**

Permit Description:
Work Class: Repair
Proposed Use:
Permit Number: 1981-015702 PP
Status: Final
Valuation: $0.00
Contractor Company:
Contractor Name:

# ADJOINING PROPERTY FINDINGS

**3300 KAY ST**

Date: **4/22/2004**
Permit Type: **Residential**
Description: **Repairing & Replacing Exst. W&Ww Lines Only**

Permit Description:
Work Class: Remodel
Proposed Use:
Permit Number: 2004-019077 PP
Status: Expired
Valuation: $800.00
Contractor Company:
Contractor Name:

Date: **8/19/2003**
Permit Type: **Res. Driveway & Sidewalk**
Description: **New Dw Approach To Existing Sf Residence**

Permit Description:
Work Class: New
Proposed Use:
Permit Number: 2003-005314 DS
Status: VOID
Valuation: $1,100.00
Contractor Company:
Contractor Name:

Date: **4/2/1985**
Permit Type: **R- 435 Renovations/Remodel**
Description: **Re-Roof Res To Min Stds 30 Days (Urban League)**

Permit Description:
Work Class: Remodel
Proposed Use:
Permit Number: 1985-016084 BP
Status: Expired
Valuation: $1,100.00
Contractor Company:
Contractor Name:

# ADJOINING PROPERTY FINDINGS

Date: **1/29/1985**
Permit Type: **R- 435 Renovations/Remodel**
Description: **Re-Roof Res To Min Stds 30 Days (Urban League)**

Permit Description:
Work Class: Remodel
Proposed Use:
Permit Number: 1985-015052 BP
Status: Expired
Valuation: $1,180.00
Contractor Company:
Contractor Name:

Date: **1/23/1985**
Permit Type: **Residential**
Description: **Urban Leauge**

Permit Description:
Work Class: Remodel
Proposed Use:
Permit Number: 1985-010602 PP
Status: Final
Valuation: $55.00
Contractor Company:
Contractor Name:

# ADJOINING PROPERTY FINDINGS

**3301 KAY ST**

| | |
|---|---|
| Date: | **12/7/2011** |
| Permit Type: | **EP** |
| Description: | **Interior remodel to install new insulation, new drywall, kitchen, all new interior finishes, new electrical wiring throughout house, new gas line to water heater, finish plumbing trim out to bathroom fixtures in 2 bathrooms, pex tubing needs insulation, water lines to tub/shower needs completed, front yard clean-out to drain, install new plumbing fixtures throughout existing 1 story SF res (refer to expired permit # 2010-024174BP)** |
| Permit Description: | **Electrical Permit** |
| Work Class: | Remodel |
| Proposed Use: | |
| Permit Number: | 2011-108025 EP |
| Status: | Final |
| Valuation: | $0.00 |
| Contractor Company: | |
| Contractor Name: | (Phil & Marcella King) |

| | |
|---|---|
| Date: | **12/7/2011** |
| Permit Type: | **MP** |
| Description: | **Interior remodel to install new insulation, new drywall, kitchen, all new interior finishes, new electrical wiring throughout house, new gas line to water heater, finish plumbing trim out to bathroom fixtures in 2 bathrooms, pex tubing needs insulation, water lines to tub/shower needs completed, front yard clean-out to drain, install new plumbing fixtures throughout existing 1 story SF res (refer to expired permit # 2010-024174BP)** |
| Permit Description: | **Mechanical Permit** |
| Work Class: | Remodel |
| Proposed Use: | |
| Permit Number: | 2011-108025 MP |
| Status: | Final |
| Valuation: | $0.00 |
| Contractor Company: | |
| Contractor Name: | (Phil & Marcella King) |

# ADJOINING PROPERTY FINDINGS

| | |
|---|---|
| Date: | **12/2/2011** |
| Permit Type: | **PP** |
| Description: | **Interior remodel to install new insulation, new drywall, kitchen, all new interior finishes, new electrical wiring throughout house, new gas line to water heater, finish plumbing trim out to bathroom fixtures in 2 bathrooms, pex tubing needs insulation, water lines to tub/shower needs completed, front yard clean-out to drain, install new plumbing fixtures throughout existing 1 story SF res (refer to expired permit # 2010-024174BP)** |
| Permit Description: | **Plumbing Permit** |
| Work Class: | Remodel |
| Proposed Use: | |
| Permit Number: | 2011-108025 PP |
| Status: | Final |
| Valuation: | $0.00 |
| Contractor Company: | |
| Contractor Name: | (Phil & Marcella King) |

| | |
|---|---|
| Date: | **12/1/2011** |
| Permit Type: | **BP** |
| Description: | **Interior remodel to install new insulation, new drywall, kitchen, all new interior finishes, new electrical wiring throughout house, new gas line to water heater, finish plumbing trim out to bathroom fixtures in 2 bathrooms, pex tubing needs insulation, water lines to tub/shower needs completed, front yard clean-out to drain, install new plumbing fixtures throughout existing 1 story SF res (refer to expired permit # 2010-024174BP)** |
| Permit Description: | **Building Permit** |
| Work Class: | Remodel |
| Proposed Use: | |
| Permit Number: | 2011-108025 BP |
| Status: | Final |
| Valuation: | $0.00 |
| Contractor Company: | |
| Contractor Name: | Phil & Marcella King, |

# ADJOINING PROPERTY FINDINGS

| | |
|---|---|
| Date: | **4/7/2010** |
| Permit Type: | **PP** |
| Description: | **Interior remodel of existing dwelling, with updates throughout. Update/repair HVAC, plumbing, and electrical system components. Replace siding and windows, and add a new front door.** |
| Permit Description: | **Plumbing Permit** |
| Work Class: | Remodel |
| Proposed Use: | |
| Permit Number: | 2010-024174 PP |
| Status: | VOID |
| Valuation: | $0.00 |
| Contractor Company: | |
| Contractor Name: | Signature Custom Homes (Michael L Rivera) |

| | |
|---|---|
| Date: | **4/6/2010** |
| Permit Type: | **EP** |
| Description: | **Interior remodel of existing dwelling, with updates throughout. Update/repair HVAC, plumbing, and electrical system components. Replace siding and windows, and add a new front door.** |
| Permit Description: | **Electrical Permit** |
| Work Class: | Remodel |
| Proposed Use: | |
| Permit Number: | 2010-024174 EP |
| Status: | VOID |
| Valuation: | $0.00 |
| Contractor Company: | |
| Contractor Name: | Signature Custom Homes (Michael L Rivera) |

# ADJOINING PROPERTY FINDINGS

| | |
|---|---|
| Date: | **3/23/2010** |
| Permit Type: | **BP** |
| Description: | **Interior remodel of existing dwelling, with updates throughout. Update/repair HVAC, plumbing, and electrical system components. Replace siding and windows, and add a new front door. (See 2011-108025)** |
| Permit Description: | **Building Permit** |
| Work Class: | Remodel |
| Proposed Use: | |
| Permit Number: | 2010-024174 BP |
| Status: | VOID |
| Valuation: | $0.00 |
| Contractor Company: | |
| Contractor Name: | (Michael Rivera) |

| | |
|---|---|
| Date: | **5/7/2008** |
| Permit Type: | **Residential** |
| Description: | **Upgrade Electrical Service to Existing Resd only.** |
| Permit Description: | |
| Work Class: | Upgrade |
| Proposed Use: | |
| Permit Number: | 2008-034819 EP |
| Status: | Final |
| Valuation: | $0.00 |
| Contractor Company: | |
| Contractor Name: | Skip Stanley Electrical (Sean Stanley) |

# ADJOINING PROPERTY FINDINGS

**3302 KAY ST**

| | |
|---|---|
| Date: | **7/18/2011** |
| Permit Type: | **MP** |
| Description: | **Install HVAC to exsting resid only** |

| | |
|---|---|
| Permit Description: | **Mechanical Permit** |
| Work Class: | Remodel |
| Proposed Use: | |
| Permit Number: | 2011-063218 MP |
| Status: | Expired |
| Valuation: | $0.00 |
| Contractor Company: | |
| Contractor Name: | Airco Mechanical, LTD (Khanh Pham) |

| | |
|---|---|
| Date: | **7/14/2011** |
| Permit Type: | **EP** |
| Description: | **Replace main panel, meter and hook up split heat pump.** |

| | |
|---|---|
| Permit Description: | **Electrical Permit** |
| Work Class: | Remodel |
| Proposed Use: | |
| Permit Number: | 2011-062352 EP |
| Status: | Final |
| Valuation: | $0.00 |
| Contractor Company: | |
| Contractor Name: | Bruce Romberger, |

# ADJOINING PROPERTY FINDINGS

**3303 KAY ST**

Date: **11/17/1997**
Permit Type: **R- 435 Renovations/Remodel**
Description: **Change From Flat To Pitch Roof Existing Res**

Permit Description:
Work Class: Remodel
Proposed Use:
Permit Number: 1997-007713 BP
Status: Final
Valuation: $1,800.00
Contractor Company:
Contractor Name:

Date: **11/21/1990**
Permit Type: **R- 434 Addition & Alterations**
Description: **Addition To Residence For Storage Room**

Permit Description:
Work Class: Addition
Proposed Use:
Permit Number: 1990-008263 BP
Status: Expired
Valuation: $300.00
Contractor Company:
Contractor Name:

Date: **9/6/1983**
Permit Type: **R- 435 Renovations/Remodel**
Description: **Re-Roof Exist. Res**

Permit Description:
Work Class: Remodel
Proposed Use:
Permit Number: 1983-006258 BP
Status: Final
Valuation: $300.00
Contractor Company:
Contractor Name:

# ADJOINING PROPERTY FINDINGS

**3304 KAY ST**

Date: **8/28/2008**
Permit Type: **R- 435 Renovations/Remodel**
Description: **convert existing attached carport into a bedroom and replace an exterior rear door.**

Permit Description:
Work Class: Remodel
Proposed Use:
Permit Number: 2008-067589 BP
Status: Expired
Valuation: $0.00
Contractor Company:
Contractor Name: (Pamela Medel)

Date: **10/20/1998**
Permit Type: **Residential**
Description: **Upgrade Existing Electrical Serivce Sf Res**

Permit Description:
Work Class: Remodel
Proposed Use:
Permit Number: 1998-013404 EP
Status: Final
Valuation: $1,600.00
Contractor Company:
Contractor Name:

Date: **10/20/1998**
Permit Type: **Residential**
Description: **Upgrade Existing Electrical Serivce Sf Res**

Permit Description:
Work Class: Remodel
Proposed Use:
Permit Number: 1998-013404 MP
Status: Final
Valuation: $1,600.00
Contractor Company:
Contractor Name:

# ADJOINING PROPERTY FINDINGS

Date: **9/17/1987**
Permit Type: **R- 435 Renovations/Remodel**
Description: **Reroof Residence**

Permit Description:
Work Class: Remodel
Proposed Use:
Permit Number: 1987-010135 BP
Status: Final
Valuation: $2,000.00
Contractor Company:
Contractor Name:

**3305 KAY ST**

Date: **1/17/2014**
Permit Type: **PP**
Description: **Change out Water Heater to existing residence**

Permit Description: **Plumbing Permit**
Work Class: Change Out
Proposed Use:
Permit Number: 2014-005100 PP
Status: Active
Valuation: $0.00
Contractor Company:
Contractor Name: Mike Yazalina, ABC Home & Commercial Service

Date: **10/11/1988**
Permit Type: **Residential**
Description: **Upgrade Electric & Connect A/C To Residence**

Permit Description:
Work Class: Remodel
Proposed Use:
Permit Number: 1988-013145 EP
Status: Final
Valuation: $700.00
Contractor Company:
Contractor Name:

# ADJOINING PROPERTY FINDINGS

Date: **10/11/1988**
Permit Type: **Residential**
Description: **Upgrade Electric & Connect A/C To Residence**

Permit Description:
Work Class: Remodel
Proposed Use:
Permit Number: 1988-013145 MP
Status: Final
Valuation: $700.00
Contractor Company:
Contractor Name:

Date: **10/11/1988**
Permit Type: **Residential**
Description: **Upgrade Electric & Connect A/C To Residence**

Permit Description:
Work Class: Remodel
Proposed Use:
Permit Number: 1988-013145 PP
Status: Final
Valuation: $700.00
Contractor Company:
Contractor Name:

# ADJOINING PROPERTY FINDINGS

**3306 KAY ST**

| | |
|---|---|
| Date: | **9/26/2013** |
| Permit Type: | **DS** |
| Description: | **Demo existing driveway approach due to wear and damage. Construct new driveway approach in same location. Shall meet all city standards.**nmt** |
| Permit Description: | **Driveway / Sidewalks Permit** |
| Work Class: | New |
| Proposed Use: | |
| Permit Number: | 2013-101112 DS |
| Status: | Expired |
| Valuation: | $0.00 |
| Contractor Company: | |
| Contractor Name: | Steven E Constancio, Steve Constancio |

| | |
|---|---|
| Date: | **5/10/2011** |
| Permit Type: | **EP** |
| Description: | **rewire interior electric only to existing residence.** |
| Permit Description: | **Electrical Permit** |
| Work Class: | Remodel |
| Proposed Use: | |
| Permit Number: | 2011-040025 EP |
| Status: | Final |
| Valuation: | $0.00 |
| Contractor Company: | |
| Contractor Name: | Tey's Air Conditioning (Roland Tey) |

# ADJOINING PROPERTY FINDINGS

Date: **9/23/2008**
Permit Type: **R- 330 Accessory Use to Primary**
Description: **detached gameroom/laundry room and bedroom with closet**

Permit Description:
Work Class: New
Proposed Use:
Permit Number: 2008-066826 PP
Status: Final
Valuation: $0.00
Contractor Company:
Contractor Name: R & R Plumbing (Rogelio Vasquez)

Date: **8/22/2008**
Permit Type: **R- 434 Addition & Alterations**
Description: **new closet on primary building**

Permit Description:
Work Class: Addition
Proposed Use:
Permit Number: 2008-066827 EP
Status: Final
Valuation: $0.00
Contractor Company:
Contractor Name: (Anita Fonseca)

Date: **8/22/2008**
Permit Type: **R- 330 Accessory Use to Primary**
Description: **detached gameroom/laundry room and bedroom with closet**

Permit Description:
Work Class: New
Proposed Use:
Permit Number: 2008-066826 EP
Status: Final
Valuation: $0.00
Contractor Company:
Contractor Name: (Anita Fonseca)

# ADJOINING PROPERTY FINDINGS

Date: **8/22/2008**
Permit Type: **R- 434 Addition & Alterations**
Description: **new closet on primary building**

Permit Description:
Work Class: Addition
Proposed Use:
Permit Number: 2008-066827 BP
Status: Final
Valuation: $500.00
Contractor Company:
Contractor Name: (Anita Fonseca)

Date: **8/22/2008**
Permit Type: **R- 330 Accessory Use to Primary**
Description: **detached gameroom/laundry room and bedroom with closet**

Permit Description:
Work Class: New
Proposed Use:
Permit Number: 2008-066826 BP
Status: Final
Valuation: $4,300.00
Contractor Company:
Contractor Name: (Anita Fonseca)

Date: **8/6/2008**
Permit Type: **R- 435 Renovations/Remodel**
Description: **life safety - 1986-009404**

Permit Description:
Work Class: Life Safety
Proposed Use:
Permit Number: 2008-061901 BP
Status: Final
Valuation: $0.00
Contractor Company:
Contractor Name: (Anita Fonseca)

# ADJOINING PROPERTY FINDINGS

Date: **9/12/2003**
Permit Type: **Residential**
Description: **Install New Hvac To Exist Residence**

Permit Description:
Work Class: Remodel
Proposed Use:
Permit Number: 2003-002529 EP
Status: Final
Valuation: $3,300.00
Contractor Company:
Contractor Name: Pace Contracting, Inc. (Marvin Pace)

Date: **8/28/2003**
Permit Type: **Residential**
Description: **Install New Hvac To Exist Residence**

Permit Description:
Work Class: Remodel
Proposed Use:
Permit Number: 2003-002529 BP
Status: VOID
Valuation: $3,300.00
Contractor Company:
Contractor Name:

Date: **8/28/2003**
Permit Type: **Residential**
Description: **Install New Hvac To Exist Residence**

Permit Description:
Work Class: Remodel
Proposed Use:
Permit Number: 2003-002529 MP
Status: VOID
Valuation: $3,300.00
Contractor Company:
Contractor Name:

# ADJOINING PROPERTY FINDINGS

Date: **8/28/2003**
Permit Type: **Residential**
Description: **Install New Hvac To Exist Residence**

Permit Description:
Work Class: Remodel
Proposed Use:
Permit Number: 2003-002529 PP
Status: VOID
Valuation: $3,300.00
Contractor Company:
Contractor Name:

Date: **8/5/2003**
Permit Type: **Residential**
Description: **Repair Gas Leak Only**

Permit Description:
Work Class: Remodel
Proposed Use:
Permit Number: 2003-002171 PP
Status: Final
Valuation: $500.00
Contractor Company:
Contractor Name: R & R Plumbing (Rogelio Vasquez)

Date: **3/29/2000**
Permit Type: **Residential**
Description: **Upgrading Res Elec Srv Only**

Permit Description:
Work Class: Remodel
Proposed Use:
Permit Number: 2000-004689 EP
Status: Final
Valuation: $800.00
Contractor Company:
Contractor Name: (Senovio Rizo)

# ADJOINING PROPERTY FINDINGS

Date: **2/27/1992**
Permit Type: **R- 329 Res Structures Other Than Bldg**
Description: **Add Detached Accessory Building Residence**

Permit Description:
Work Class: Addition
Proposed Use:
Permit Number: 1992-007967 BP
Status: VOID
Valuation: $0.00
Contractor Company:
Contractor Name:

Date: **2/27/1992**
Permit Type: **Residential**
Description: **Add Detached Accessory Building Residence**

Permit Description:
Work Class: Addition
Proposed Use:
Permit Number: 1992-007967 MP
Status: VOID
Valuation: $0.00
Contractor Company:
Contractor Name:

Date: **3/31/1986**
Permit Type: **R- 434 Addition & Alterations**
Description: **Addn. To Res. (Bedroom) refer# 2008-061901-BP**

Permit Description:
Work Class: Addition
Proposed Use:
Permit Number: 1986-009404 BP
Status: VOID
Valuation: $200.00
Contractor Company:
Contractor Name:

# ADJOINING PROPERTY FINDINGS

Date: **3/31/1986**
Permit Type: **R- 434 Addition & Alterations**
Description: **Addn. To Res. (Bedroom) refer# 2008-061901-BP**

Permit Description:
Work Class: Addition
Proposed Use:
Permit Number: 1986-009404 MP
Status: VOID
Valuation: $200.00
Contractor Company:
Contractor Name:

Date: **1/21/1986**
Permit Type: **R- 329 Res Structures Other Than Bldg**
Description: **Acc Bldg In Rear Of Exist Res Used As Washroom**

Permit Description:
Work Class: Addition
Proposed Use:
Permit Number: 1986-008929 BP
Status: VOID
Valuation: $300.00
Contractor Company:
Contractor Name:

Date: **1/21/1986**
Permit Type: **Residential**
Description: **Acc Bldg In Rear Of Exist Res Used As Washroom**

Permit Description:
Work Class: Addition
Proposed Use:
Permit Number: 1986-008929 MP
Status: VOID
Valuation: $300.00
Contractor Company:
Contractor Name:

# ADJOINING PROPERTY FINDINGS

Date: **1/21/1986**
Permit Type: **Residential**
Description: **Acc Bldg In Rear Of Exist Res Used As Washroom**

Permit Description:
Work Class: Addition
Proposed Use:
Permit Number: 1986-008929 PP
Status: VOID
Valuation: $300.00
Contractor Company:
Contractor Name:

**3308 KAY ST**

Date: **12/16/1994**
Permit Type: **Residential**
Description: **Residential Pulled Gas Meter**

Permit Description:
Work Class: Remodel
Proposed Use:
Permit Number: 1994-016099 PP
Status: Final
Valuation: $200.00
Contractor Company:
Contractor Name:

# ADJOINING PROPERTY FINDINGS

**3309 KAY ST**

Date: **6/2/1993**
Permit Type: **Residential**
Description: **A/C Change Out**

Permit Description:
Work Class: Remodel
Proposed Use:
Permit Number: 1993-001670 EP
Status: Expired
Valuation: $2,600.00
Contractor Company:
Contractor Name:

Date: **6/2/1993**
Permit Type: **Residential**
Description: **A/C Change Out**

Permit Description:
Work Class: Remodel
Proposed Use:
Permit Number: 1993-001670 MP
Status: Expired
Valuation: $2,600.00
Contractor Company:
Contractor Name:

Date: **10/13/1982**
Permit Type:
Description: **Res Replace Sewer Line**

Permit Description:
Work Class: Repair
Proposed Use:
Permit Number: 1982-015498 PP
Status: Final
Valuation: $0.00
Contractor Company:
Contractor Name:

# ADJOINING PROPERTY FINDINGS

**3310 KAY ST**

| | |
|---|---|
| Date: | **2/26/1985** |
| Permit Type: | **Residential** |
| Description: | **Sewer Repair Residence** |

| | |
|---|---|
| Permit Description: | |
| Work Class: | Remodel |
| Proposed Use: | |
| Permit Number: | 1985-025080 PP |
| Status: | Final |
| Valuation: | $100.00 |
| Contractor Company: | |
| Contractor Name: | |

**3311 KAY ST**

| | |
|---|---|
| Date: | **10/27/1995** |
| Permit Type: | **Residential** |
| Description: | **Cap Off Gas Line To Gas Heater** |

| | |
|---|---|
| Permit Description: | |
| Work Class: | Remodel |
| Proposed Use: | |
| Permit Number: | 1995-010563 PP |
| Status: | Final |
| Valuation: | $100.00 |
| Contractor Company: | |
| Contractor Name: | |

# ADJOINING PROPERTY FINDINGS

Date: **4/15/1983**
Permit Type:
Description: **Install Ac To Residence**

Permit Description:
Work Class:
Proposed Use:
Permit Number: 1983-013433 MP
Status: Final
Valuation: $0.00
Contractor Company:
Contractor Name:

Date: **4/15/1983**
Permit Type:
Description: **Install Ac To Residence**

Permit Description:
Work Class:
Proposed Use:
Permit Number: 1983-013433 EP
Status: Final
Valuation: $0.00
Contractor Company:
Contractor Name:

**3312 KAY ST**

Date: **6/18/2013**
Permit Type: **EP**
Description: **Upgrade service to existing residence.**

Permit Description: **Electrical Permit**
Work Class: Upgrade
Proposed Use:
Permit Number: 2013-062607 EP
Status: Final
Valuation: $0.00
Contractor Company:
Contractor Name: Robert Stange, ABC Electric Stange Electric

# ADJOINING PROPERTY FINDINGS

**3400 KAY ST**

| | |
|---|---|
| Date: | **1/12/2006** |
| Permit Type: | **Residential** |
| Description: | **Upgrade Elec Srv To Exsting Resid Only** |

| | |
|---|---|
| Permit Description: | |
| Work Class: | Remodel |
| Proposed Use: | |
| Permit Number: | 2006-014796 EP |
| Status: | Final |
| Valuation: | $800.00 |
| Contractor Company: | |
| Contractor Name: | (Tony Jaramillo) |

| | |
|---|---|
| Date: | **10/26/1984** |
| Permit Type: | **R- 435 Renovations/Remodel** |
| Description: | **Reroof Exist Res** |

| | |
|---|---|
| Permit Description: | |
| Work Class: | Remodel |
| Proposed Use: | |
| Permit Number: | 1984-012548 BP |
| Status: | Final |
| Valuation: | $700.00 |
| Contractor Company: | |
| Contractor Name: | |

# ADJOINING PROPERTY FINDINGS

**3401 KAY ST**

| | |
|---|---|
| Date: | **8/23/2010** |
| Permit Type: | **PP** |
| Description: | **Replace existing sewer line only.** |
| Permit Description: | **Plumbing Permit** |
| Work Class: | Remodel |
| Proposed Use: | |
| Permit Number: | 2010-072905 PP |
| Status: | Final |
| Valuation: | $0.00 |
| Contractor Company: | |
| Contractor Name: | R & R Plumbing (Rogelio Suarez Vasquez) |

| | |
|---|---|
| Date: | **10/31/2002** |
| Permit Type: | **R- 434 Addition & Alterations** |
| Description: | **Add Water Heater Closet To Rear Of Res./Adding New Hvac Only** |
| Permit Description: | |
| Work Class: | Addition |
| Proposed Use: | |
| Permit Number: | 2002-020022 MP |
| Status: | Final |
| Valuation: | $500.00 |
| Contractor Company: | |
| Contractor Name: | Tey's Air Conditioning (Roland Tey) |

| | |
|---|---|
| Date: | **10/11/2002** |
| Permit Type: | **R- 434 Addition & Alterations** |
| Description: | **Add Water Heater Closet To Rear Of Res./Adding New Hvac Only** |
| Permit Description: | |
| Work Class: | Addition |
| Proposed Use: | |
| Permit Number: | 2002-020022 EP |
| Status: | VOID |
| Valuation: | $500.00 |
| Contractor Company: | |
| Contractor Name: | |

# ADJOINING PROPERTY FINDINGS

Date: **10/11/2002**
Permit Type: **R- 434 Addition & Alterations**
Description: **Add Water Heater Closet To Rear Of Res./Adding New Hvac Only**

Permit Description:
Work Class: Addition
Proposed Use:
Permit Number: 2002-020022 PP
Status: VOID
Valuation: $500.00
Contractor Company:
Contractor Name:

Date: **10/11/2002**
Permit Type: **Residential**
Description: **Upgrade And Changeout Existing Elec Srv Only**

Permit Description:
Work Class: Remodel
Proposed Use:
Permit Number: 2002-020037 EP
Status: Final
Valuation: $700.00
Contractor Company:
Contractor Name: (Tony Jaramillo)

Date: **10/11/2002**
Permit Type: **R- 434 Addition & Alterations**
Description: **Add Water Heater Closet To Rear Of Res./Adding New Hvac Only**

Permit Description:
Work Class: Addition
Proposed Use:
Permit Number: 2002-020022 BP
Status: Expired
Valuation: $500.00
Contractor Company:
Contractor Name:

# ADJOINING PROPERTY FINDINGS

Date: **2/3/1986**
Permit Type: **R- 435 Renovations/Remodel**
Description: **Repair Res To Min Stds 60 Days**

Permit Description:
Work Class: Remodel
Proposed Use:
Permit Number: 1986-017356 PP
Status: Final
Valuation: $1,000.00
Contractor Company:
Contractor Name:

Date: **2/3/1986**
Permit Type: **R- 435 Renovations/Remodel**
Description: **Repair Res To Min Stds 60 Days**

Permit Description:
Work Class: Remodel
Proposed Use:
Permit Number: 1986-017356 BP
Status: Final
Valuation: $1,000.00
Contractor Company:
Contractor Name:

Date: **1/9/1986**
Permit Type: **R- 435 Renovations/Remodel**
Description: **Reroof Exist Res**

Permit Description:
Work Class: Remodel
Proposed Use:
Permit Number: 1986-008138 BP
Status: Final
Valuation: $1,200.00
Contractor Company:
Contractor Name:

# ADJOINING PROPERTY FINDINGS

**3402 KAY ST**

| | |
|---|---|
| Date: | **1/29/2013** |
| Permit Type: | **EP** |
| Description: | **Relocate existing service Only.** |
| | |
| Permit Description: | **Electrical Permit** |
| Work Class: | Remodel |
| Proposed Use: | |
| Permit Number: | 2013-008529 EP |
| Status: | Final |
| Valuation: | $0.00 |
| Contractor Company: | |
| Contractor Name: | ABC Home & Commercial Services (Michael G. Chambers) |

**3403 KAY ST**

| | |
|---|---|
| Date: | **12/16/1993** |
| Permit Type: | **Residential** |
| Description: | **Pulled Gas Meter** |
| | |
| Permit Description: | |
| Work Class: | Remodel |
| Proposed Use: | |
| Permit Number: | 1993-013389 PP |
| Status: | Final |
| Valuation: | $300.00 |
| Contractor Company: | |
| Contractor Name: | |

# ADJOINING PROPERTY FINDINGS

Date: **8/16/1989**
Permit Type: **R- 435 Renovations/Remodel**
Description: **Enclose Garage For A Den (Res)**

Permit Description:
Work Class: Remodel
Proposed Use:
Permit Number: 1989-001048 BP
Status: Expired
Valuation: $400.00
Contractor Company:
Contractor Name:

Date: **8/16/1989**
Permit Type: **R- 435 Renovations/Remodel**
Description: **Enclose Garage For A Den (Res)**

Permit Description:
Work Class: Remodel
Proposed Use:
Permit Number: 1989-001048 EP
Status: Expired
Valuation: $400.00
Contractor Company:
Contractor Name:

Date: **8/16/1989**
Permit Type: **R- 435 Renovations/Remodel**
Description: **Enclose Garage For A Den (Res)**

Permit Description:
Work Class: Remodel
Proposed Use:
Permit Number: 1989-001048 MP
Status: Expired
Valuation: $400.00
Contractor Company:
Contractor Name:

# ADJOINING PROPERTY FINDINGS

**3405 KAY ST**

| | |
|---|---|
| Date: | **3/30/2012** |
| Permit Type: | **MP** |
| Description: | **Replace HVAC system in exsiting residence** |
| Permit Description: | **Mechanical Permit** |
| Work Class: | Remodel |
| Proposed Use: | |
| Permit Number: | 2012-028942 MP |
| Status: | Final |
| Valuation: | $0.00 |
| Contractor Company: | |
| Contractor Name: | Climate Mechanical Inc (Michael Wiegman) |

| | |
|---|---|
| Date: | **9/15/1982** |
| Permit Type: | **R- 435 Renovations/Remodel** |
| Description: | **Reroof Existing Res** |
| Permit Description: | |
| Work Class: | Remodel |
| Proposed Use: | |
| Permit Number: | 1982-007814 BP |
| Status: | Final |
| Valuation: | $1,385.00 |
| Contractor Company: | |
| Contractor Name: | |

# ADJOINING PROPERTY FINDINGS

**3407 KAY ST**

| | |
|---|---|
| Date: | **6/22/1989** |
| Permit Type: | **Residential** |
| Description: | **Repair Sewer Residential** |

| | |
|---|---|
| Permit Description: | |
| Work Class: | Remodel |
| Proposed Use: | |
| Permit Number: | 1989-008655 PP |
| Status: | Final |
| Valuation: | $1,200.00 |
| Contractor Company: | |
| Contractor Name: | |

**3409 KAY ST**

| | |
|---|---|
| Date: | **3/4/1994** |
| Permit Type: | **Residential** |
| Description: | **Install Ac Unit Residence** |

| | |
|---|---|
| Permit Description: | |
| Work Class: | Remodel |
| Proposed Use: | |
| Permit Number: | 1994-006179 EP |
| Status: | Expired |
| Valuation: | $300.00 |
| Contractor Company: | |
| Contractor Name: | |

# ADJOINING PROPERTY FINDINGS

Date: **3/4/1994**
Permit Type: **Residential**
Description: **Install Ac Unit Residence**

Permit Description:
Work Class: Remodel
Proposed Use:
Permit Number: 1994-006179 MP
Status: Expired
Valuation: $300.00
Contractor Company:
Contractor Name:

**KAY STREET**

**3408 KAY STREET**

Date: **5/13/1985**
Permit Type: **Residential**
Description: **Urban League**

Permit Description:
Work Class: Remodel
Proposed Use:
Permit Number: 1985-006386 PP
Status: Expired
Valuation: $300.00
Contractor Company:
Contractor Name:

# ADJOINING PROPERTY FINDINGS

**PICKLE DR**

**3400 PICKLE DR**

| | |
|---|---|
| Date: | **2/6/1987** |
| Permit Type: | **Residential** |
| Description: | **Upgrade Service-Residential** |

| | |
|---|---|
| Permit Description: | |
| Work Class: | Remodel |
| Proposed Use: | |
| Permit Number: | 1987-000703 EP |
| Status: | Final |
| Valuation: | $500.00 |
| Contractor Company: | |
| Contractor Name: | |

| | |
|---|---|
| Date: | **2/6/1987** |
| Permit Type: | **Residential** |
| Description: | **Upgrade Service-Residential** |

| | |
|---|---|
| Permit Description: | |
| Work Class: | Remodel |
| Proposed Use: | |
| Permit Number: | 1987-000703 MP |
| Status: | Final |
| Valuation: | $500.00 |
| Contractor Company: | |
| Contractor Name: | |

# ADJOINING PROPERTY FINDINGS

Date: **3/27/1985**
Permit Type: **Residential**
Description: **Pulled Meter Residence**

Permit Description:
Work Class: Remodel
Proposed Use:
Permit Number: 1985-011515 PP
Status: Final
Valuation: $100.00
Contractor Company:
Contractor Name:

Date: **9/20/1984**
Permit Type: **R- 435 Renovations/Remodel**
Description: **Repair Res To Min Stds 60 Days**

Permit Description:
Work Class: Remodel
Proposed Use:
Permit Number: 1984-026109 EP
Status: Final
Valuation: $8,000.00
Contractor Company:
Contractor Name:

Date: **9/20/1984**
Permit Type: **R- 435 Renovations/Remodel**
Description: **Repair Res To Min Stds 60 Days**

Permit Description:
Work Class: Remodel
Proposed Use:
Permit Number: 1984-026109 BP
Status: Final
Valuation: $8,000.00
Contractor Company:
Contractor Name:

# ADJOINING PROPERTY FINDINGS

Date: **9/20/1984**
Permit Type: **R- 435 Renovations/Remodel**
Description: **Repair Res To Min Stds 60 Days**

Permit Description:
Work Class: Remodel
Proposed Use:
Permit Number: 1984-026109 PP
Status: Final
Valuation: $8,000.00
Contractor Company:
Contractor Name:

Date: **9/20/1984**
Permit Type: **R- 435 Renovations/Remodel**
Description: **Repair Res To Min Stds 60 Days**

Permit Description:
Work Class: Remodel
Proposed Use:
Permit Number: 1984-026109 MP
Status: Final
Valuation: $8,000.00
Contractor Company:
Contractor Name:

**3402 PICKLE DR**

Date: **7/31/1987**
Permit Type: **Residential**
Description: **Pull Gas Meter-Residential**

Permit Description:
Work Class: Remodel
Proposed Use:
Permit Number: 1987-019643 BP
Status: Final
Valuation: $400.00
Contractor Company:
Contractor Name:

# ADJOINING PROPERTY FINDINGS

| | |
|---|---|
| Date: | **7/31/1987** |
| Permit Type: | **Residential** |
| Description: | **Pull Gas Meter-Residential** |

| | |
|---|---|
| Permit Description: | |
| Work Class: | Remodel |
| Proposed Use: | |
| Permit Number: | 1987-019643 PP |
| Status: | Final |
| Valuation: | $400.00 |
| Contractor Company: | |
| Contractor Name: | |

**3501 PICKLE DR**

| | |
|---|---|
| Date: | **6/8/2012** |
| Permit Type: | **MP** |
| Description: | **New Construction Smart Housing single story three bedroom two bathroom sf residence with attached front covered porch.** |

| | |
|---|---|
| Permit Description: | **Mechanical Permit** |
| Work Class: | New |
| Proposed Use: | |
| Permit Number: | 2012-039090 MP |
| Status: | Final |
| Valuation: | $0.00 |
| Contractor Company: | |
| Contractor Name: | MAP Mechanical (Michael A Powell) |

# ADJOINING PROPERTY FINDINGS

| | |
|---|---|
| Date: | **5/22/2012** |
| Permit Type: | **PP** |
| Description: | **New Construction Smart Housing single story three bedroom two bathroom sf residence with attached front covered porch.** |

| | |
|---|---|
| Permit Description: | **Plumbing Permit** |
| Work Class: | New |
| Proposed Use: | |
| Permit Number: | 2012-039090 PP |
| Status: | Final |
| Valuation: | $0.00 |
| Contractor Company: | |
| Contractor Name: | Ilcor Homes, Inc. (Kathleen Wimbish) |

| | |
|---|---|
| Date: | **5/10/2012** |
| Permit Type: | **DS** |
| Description: | **Construct new driveway approach. Sidewalk fee paid in lieu of construction. See attached.**nmtNew Construction Smart Housing single story three bedroom two bathroom sf residence with attached front covered porch.** |

| | |
|---|---|
| Permit Description: | **Driveway / Sidewalks Permit** |
| Work Class: | New |
| Proposed Use: | |
| Permit Number: | 2012-039090 DS |
| Status: | Final |
| Valuation: | $0.00 |
| Contractor Company: | |
| Contractor Name: | Industrial Laminates Corporation |

# ADJOINING PROPERTY FINDINGS

| | |
|---|---|
| Date: | **5/7/2012** |
| Permit Type: | **EP** |
| Description: | **New Construction Smart Housing single story three bedroom two bathroom sf residence with attached front covered porch.** |

| | |
|---|---|
| Permit Description: | **Electrical Permit** |
| Work Class: | New |
| Proposed Use: | |
| Permit Number: | 2012-039090 EP |
| Status: | Final |
| Valuation: | $0.00 |
| Contractor Company: | |
| Contractor Name: | Ilcor Homes, Inc. (Kathleen Wimbish) |

| | |
|---|---|
| Date: | **4/24/2012** |
| Permit Type: | **BP** |
| Description: | **Demolish a residence moved onto the property in 1953. 1 story, 1,017 square foot. ***SMART HOUSING*** ** |

| | |
|---|---|
| Permit Description: | **Building Permit** |
| Work Class: | Demolition |
| Proposed Use: | |
| Permit Number: | 2012-038383 BP |
| Status: | Final |
| Valuation: | $5,000.00 |
| Contractor Company: | |
| Contractor Name: | NHCD/AHFC (Marianne Ouren) |

| | |
|---|---|
| Date: | **4/24/2012** |
| Permit Type: | **BP** |
| Description: | **Demolish a 225 square foot detached carport. ***SMART HOUSING*** ** |

| | |
|---|---|
| Permit Description: | **Building Permit** |
| Work Class: | Demolition |
| Proposed Use: | |
| Permit Number: | 2012-038384 BP |
| Status: | Final |
| Valuation: | $0.00 |
| Contractor Company: | |
| Contractor Name: | NHCD/AHFC (Marianne Ouren) |

# ADJOINING PROPERTY FINDINGS

| | |
|---|---|
| Date: | **4/24/2012** |
| Permit Type: | **BP** |
| Description: | **New Construction Smart Housing single story three bedroom two bathroom sf residence with attached front covered porch.** |

| | |
|---|---|
| Permit Description: | **Building Permit** |
| Work Class: | New |
| Proposed Use: | |
| Permit Number: | 2012-039090 BP |
| Status: | Final |
| Valuation: | $102,495.00 |
| Contractor Company: | |
| Contractor Name: | NHCD/AHFC (Marianne Ouren) |

**THOMPSON ST**

**3205 THOMPSON ST**

| | |
|---|---|
| Date: | **7/20/2009** |
| Permit Type: | **EP** |
| Description: | **electrical wiring for service only for unit B** |

| | |
|---|---|
| Permit Description: | **Electrical Permit** |
| Work Class: | Remodel |
| Proposed Use: | |
| Permit Number: | 2009-079466 EP |
| Status: | Final |
| Valuation: | $0.00 |
| Contractor Company: | |
| Contractor Name: | (Nicholas Sisti) |

# ADJOINING PROPERTY FINDINGS

| | |
|---|---|
| Date: | **7/6/2009** |
| Permit Type: | **PP** |
| Description: | **remodel 1 1/2 baths and replacing waterheater; replace plumbing lines & fixtures;replace kitchen fixtures & lines.; replace exterior water line; on side B only** |
| Permit Description: | **Plumbing Permit** |
| Work Class: | Remodel |
| Proposed Use: | |
| Permit Number: | 2009-072832 PP |
| Status: | Final |
| Valuation: | $0.00 |
| Contractor Company: | |
| Contractor Name: | Newall Plumbing (Kevin Johnston) |

| | |
|---|---|
| Date: | **6/26/2009** |
| Permit Type: | **DS** |
| Description: | **Demo existing driveway approach due to damage and wear. Construct new driveway approach in same location.**nmt** |
| Permit Description: | **Driveway / Sidewalks Permit** |
| Work Class: | Repair |
| Proposed Use: | |
| Permit Number: | 2009-065789 DS |
| Status: | Final |
| Valuation: | $0.00 |
| Contractor Company: | |
| Contractor Name: | TERWEY CONCRETE (Tim Terwey) |

# ADJOINING PROPERTY FINDINGS

| | |
|---|---|
| Date: | **1/22/2009** |
| Permit Type: | **R- 435 Renovations/Remodel** |
| Description: | **remodel existing non-complying duplex to replace existing roof and add railing for future deck, replace and upgrade all electrical wiring and fixtures, install a new HVAC for both units, replace existing sewer line and upgrade all plumbing lines and fixtures, replace windows and doors, sheetroock, insulation, replace exterior siding, relocate existing closets. create arch ways in hallways.** |
| Permit Description: | |
| Work Class: | Remodel |
| Proposed Use: | |
| Permit Number: | 2008-082119 MP |
| Status: | Final |
| Valuation: | $0.00 |
| Contractor Company: | |
| Contractor Name: | Mag Designs |

| | |
|---|---|
| Date: | **1/15/2009** |
| Permit Type: | **R- 435 Renovations/Remodel** |
| Description: | **remodel existing non-complying duplex to replace existing roof and add railing for future deck, replace and upgrade all electrical wiring and fixtures, install a new HVAC for both units, replace existing sewer line and upgrade all plumbing lines and fixtures, replace windows and doors, sheetroock, insulation, replace exterior siding, relocate existing closets. create arch ways in hallways.** |
| Permit Description: | |
| Work Class: | Remodel |
| Proposed Use: | |
| Permit Number: | 2008-082119 EP |
| Status: | Final |
| Valuation: | $0.00 |
| Contractor Company: | |
| Contractor Name: | Mag Designs |

# ADJOINING PROPERTY FINDINGS

| | |
|---|---|
| Date: | **11/7/2008** |
| Permit Type: | **R- 435 Renovations/Remodel** |
| Description: | **remodel existing non-complying duplex to replace existing roof and add railing for future deck, replace and upgrade all electrical wiring and fixtures, install a new HVAC for both units, replace existing sewer line and upgrade all plumbing lines and fixtures, replace windows and doors, sheetroock, insulation, replace exterior siding, relocate existing closets. create arch ways in hallways.** |
| Permit Description: | |
| Work Class: | Remodel |
| Proposed Use: | |
| Permit Number: | 2008-082119 PP |
| Status: | Final |
| Valuation: | $0.00 |
| Contractor Company: | |
| Contractor Name: | Newall Plumbing (Kevin Johnston) |

| | |
|---|---|
| Date: | **10/17/2008** |
| Permit Type: | **R- 435 Renovations/Remodel** |
| Description: | **remodel existing non-complying duplex to replace existing roof and add railing for future deck, replace and upgrade all electrical wiring and fixtures, install a new HVAC for both units, replace existing sewer line and upgrade all plumbing lines and fixtures, replace windows and doors, sheetroock, insulation, replace exterior siding, relocate existing closets. create arch ways in hallways.** |
| Permit Description: | |
| Work Class: | Remodel |
| Proposed Use: | |
| Permit Number: | 2008-082119 BP |
| Status: | Final |
| Valuation: | $0.00 |
| Contractor Company: | |
| Contractor Name: | Mag Designs |

# ADJOINING PROPERTY FINDINGS

**3206 THOMPSON ST**

| | |
|---|---|
| Date: | **1/20/2012** |
| Permit Type: | **PP** |
| Description: | **Change out of water heater in existing residence** |

| | |
|---|---|
| Permit Description: | **Plumbing Permit** |
| Work Class: | Change Out |
| Proposed Use: | |
| Permit Number: | 2012-006316 PP |
| Status: | Final |
| Valuation: | $0.00 |
| Contractor Company: | |
| Contractor Name: | James Pickell (James D. Pickell) |

| | |
|---|---|
| Date: | **7/6/1981** |
| Permit Type: | **R- 435 Renovations/Remodel** |
| Description: | **Remodel Exist Res-Enclose Carport-Den** |

| | |
|---|---|
| Permit Description: | |
| Work Class: | Remodel |
| Proposed Use: | |
| Permit Number: | 1981-015341 BP |
| Status: | Expired |
| Valuation: | $2,500.00 |
| Contractor Company: | |
| Contractor Name: | |

| | |
|---|---|
| Date: | **7/6/1981** |
| Permit Type: | **R- 435 Renovations/Remodel** |
| Description: | **Remodel Exist Res-Enclose Carport-Den** |

| | |
|---|---|
| Permit Description: | |
| Work Class: | Remodel |
| Proposed Use: | |
| Permit Number: | 1981-015341 EP |
| Status: | Expired |
| Valuation: | $2,500.00 |
| Contractor Company: | |
| Contractor Name: | |

# ADJOINING PROPERTY FINDINGS

Date: **7/6/1981**
Permit Type: **R- 435 Renovations/Remodel**
Description: **Remodel Exist Res-Enclose Carport-Den**

Permit Description:
Work Class: Remodel
Proposed Use:
Permit Number: 1981-015341 MP
Status: Expired
Valuation: $2,500.00
Contractor Company:
Contractor Name:

**3207 THOMPSON ST**

Date: **6/10/2011**
Permit Type: **EP**
Description: **Replace elec panel and weatherhead to exsting reisd only**

Permit Description: **Electrical Permit**
Work Class: Repair
Proposed Use:
Permit Number: 2011-051115 EP
Status: Final
Valuation: $0.00
Contractor Company:
Contractor Name: (Paul Verver)

Date: **3/23/2009**
Permit Type: **Residential**
Description: **Change Out Existing Sewer Line Only.**

Permit Description:
Work Class: Remodel
Proposed Use:
Permit Number: 2009-021556 PP
Status: Final
Valuation: $0.00
Contractor Company:
Contractor Name: Snyder Plumbing (Joseph Snyder)

# ADJOINING PROPERTY FINDINGS

Date: **1/27/2009**
Permit Type: **Residential**
Description: **replace existing gas stop to water heater to residence.**

Permit Description:
Work Class: Remodel
Proposed Use:
Permit Number: 2009-005596 PP
Status: Final
Valuation: $0.00
Contractor Company:
Contractor Name: Snyder Plumbing (Joseph Snyder)

**3208 THOMPSON ST**

Date: **8/4/2015**
Permit Type: **PP**
Description: **New water heater and PRV to existing residence only.**

Permit Description: **Plumbing Permit**
Work Class: Repair
Proposed Use:
Permit Number: 2015-093660 PP
Status: Active
Valuation: $0.00
Contractor Company:
Contractor Name: Daniel Blake Smith, Excalibur Plumbing

Date: **4/9/2008**
Permit Type: **Residential**
Description: **replacing furnance to existing residence only**

Permit Description:
Work Class: Change Out
Proposed Use:
Permit Number: 2008-025414 MP
Status: Expired
Valuation: $0.00
Contractor Company:
Contractor Name: HVAC Masters (Marvin Carter)

# ADJOINING PROPERTY FINDINGS

**3210 THOMPSON ST**

Date: **2/16/2007**
Permit Type: **Residential**
Description: **Elect Serv Upgrade At Exst Resid**

Permit Description:
Work Class: Remodel
Proposed Use:
Permit Number: 2007-004105 EP
Status: Final
Valuation: $1,500.00
Contractor Company:
Contractor Name: Bee Electric (Benito Escobar)

Date: **9/1/1981**
Permit Type: **R- 435 Renovations/Remodel**
Description: **Repair And Remodel Res - Fire Damage**

Permit Description:
Work Class: Remodel
Proposed Use:
Permit Number: 1981-004934 EP
Status: Final
Valuation: $10,000.00
Contractor Company:
Contractor Name:

Date: **9/1/1981**
Permit Type: **R- 435 Renovations/Remodel**
Description: **Repair And Remodel Res - Fire Damage**

Permit Description:
Work Class: Remodel
Proposed Use:
Permit Number: 1981-004934 BP
Status: Final
Valuation: $10,000.00
Contractor Company:
Contractor Name:

# ADJOINING PROPERTY FINDINGS

Date: **9/1/1981**
Permit Type: **R- 435 Renovations/Remodel**
Description: **Repair And Remodel Res - Fire Damage**

Permit Description:
Work Class: Remodel
Proposed Use:
Permit Number: 1981-004934 MP
Status: Final
Valuation: $10,000.00
Contractor Company:
Contractor Name:

**3211 THOMPSON ST**

Date: **2/18/1994**
Permit Type: **Residential**
Description: **Water Heater Changeout**

Permit Description:
Work Class: Remodel
Proposed Use:
Permit Number: 1994-003602 PP
Status: Final
Valuation: $350.00
Contractor Company:
Contractor Name:

Date: **9/26/1980**
Permit Type: **R- 434 Addition & Alterations**
Description: **Addn To Res**

Permit Description:
Work Class: Addition
Proposed Use:
Permit Number: 1980-005533 MP
Status: VOID
Valuation: $0.00
Contractor Company:
Contractor Name:

# ADJOINING PROPERTY FINDINGS

Date: **9/26/1980**
Permit Type: **R- 434 Addition & Alterations**
Description: **Addn To Res**

Permit Description:
Work Class: Addition
Proposed Use:
Permit Number: 1980-005533 BP
Status: Final
Valuation: $0.00
Contractor Company:
Contractor Name:

Date: **9/26/1980**
Permit Type: **R- 434 Addition & Alterations**
Description: **Addn To Res**

Permit Description:
Work Class: Addition
Proposed Use:
Permit Number: 1980-005533 PP
Status: Final
Valuation: $0.00
Contractor Company:
Contractor Name:

**3300 THOMPSON ST**

Date: **3/2/2011**
Permit Type: **MP**
Description: **Replace HVAC to existing residence.Like for Like**

Permit Description: **Mechanical Permit**
Work Class: Remodel
Proposed Use:
Permit Number: 2011-016524 MP
Status: Final
Valuation: $0.00
Contractor Company:
Contractor Name: Climate Mechanical Inc (Michael Wiegman)

# ADJOINING PROPERTY FINDINGS

Date: **11/1/1994**
Permit Type: **R- 434 Addition & Alterations**
Description: **Add To Res To Create A Den W/A Bathroom**

Permit Description:
Work Class: Addition
Proposed Use:
Permit Number: 1994-010294 MP
Status: VOID
Valuation: $6,000.00
Contractor Company:
Contractor Name:

Date: **11/1/1994**
Permit Type: **R- 434 Addition & Alterations**
Description: **Add To Res To Create A Den W/A Bathroom**

Permit Description:
Work Class: Addition
Proposed Use:
Permit Number: 1994-010294 EP
Status: Final
Valuation: $6,000.00
Contractor Company:
Contractor Name:

Date: **11/1/1994**
Permit Type: **R- 434 Addition & Alterations**
Description: **Add To Res To Create A Den W/A Bathroom**

Permit Description:
Work Class: Addition
Proposed Use:
Permit Number: 1994-010294 BP
Status: Final
Valuation: $6,000.00
Contractor Company:
Contractor Name:

# ADJOINING PROPERTY FINDINGS

| | |
|---|---|
| Date: | **11/1/1994** |
| Permit Type: | **R- 434 Addition & Alterations** |
| Description: | **Add To Res To Create A Den W/A Bathroom** |

| | |
|---|---|
| Permit Description: | |
| Work Class: | Addition |
| Proposed Use: | |
| Permit Number: | 1994-010294 PP |
| Status: | Final |
| Valuation: | $6,000.00 |
| Contractor Company: | |
| Contractor Name: | |

**3301 THOMPSON ST**

| | |
|---|---|
| Date: | **12/20/2011** |
| Permit Type: | **EP** |
| Description: | **Partial demo of exterior west wall to convert existing attached carport to livable space and create opening in dining room to access new livable carport area. Total interior remodel of existing kitchen, dining room and laundry room. Also adding an attached uncovered wood deck to back of existing sf residence.** |

| | |
|---|---|
| Permit Description: | **Electrical Permit** |
| Work Class: | Addition and Remodel |
| Proposed Use: | |
| Permit Number: | 2011-111913 EP |
| Status: | Final |
| Valuation: | $0.00 |
| Contractor Company: | |
| Contractor Name: | UNISON DEVELOPMENT (AARON MULLINS) |

# ADJOINING PROPERTY FINDINGS

| | |
|---|---|
| Date: | **12/19/2011** |
| Permit Type: | **PP** |
| Description: | **Partial demo of exterior west wall to convert existing attached carport to livable space and create opening in dining room to access new livable carport area. Total interior remodel of existing kitchen, dining room and laundry room. Also adding an attached uncovered wood deck to back of existing sf residence.** |
| Permit Description: | **Plumbing Permit** |
| Work Class: | Addition and Remodel |
| Proposed Use: | |
| Permit Number: | 2011-111913 PP |
| Status: | Final |
| Valuation: | $0.00 |
| Contractor Company: | |
| Contractor Name: | UNISON DEVELOPMENT (AARON MULLINS) |

| | |
|---|---|
| Date: | **12/13/2011** |
| Permit Type: | **BP** |
| Description: | **Partial demo of exterior west wall to convert existing attached carport to livable space and create opening in dining room to access new livable carport area. Total interior remodel of existing kitchen, dining room and laundry room. Also adding an attached uncovered wood deck to back of existing sf residence.** |
| Permit Description: | **Building Permit** |
| Work Class: | Addition and Remodel |
| Proposed Use: | |
| Permit Number: | 2011-111913 BP |
| Status: | Final |
| Valuation: | $25,000.00 |
| Contractor Company: | |
| Contractor Name: | (Phillip O Hutton III) |

# ADJOINING PROPERTY FINDINGS

| | |
|---|---|
| Date: | **9/28/2011** |
| Permit Type: | **PP** |
| Description: | **Gas test, intall backflow preventer, new exterior hose bibs and insulate all piping exposed to existing residence only.** |
| Permit Description: | **Plumbing Permit** |
| Work Class: | Remodel |
| Proposed Use: | |
| Permit Number: | 2011-087595 PP |
| Status: | Final |
| Valuation: | $0.00 |
| Contractor Company: | |
| Contractor Name: | R & R Plumbing (Rogelio Suarez Vasquez) |

| | |
|---|---|
| Date: | **8/1/2000** |
| Permit Type: | **Residential** |
| Description: | **Resid Upgrde Exstng Elec Srv Only** |
| Permit Description: | |
| Work Class: | Remodel |
| Proposed Use: | |
| Permit Number: | 2000-006108 EP |
| Status: | Final |
| Valuation: | $600.00 |
| Contractor Company: | |
| Contractor Name: | |

# ADJOINING PROPERTY FINDINGS

**3303 THOMPSON ST**

Date: **2/4/1988**
Permit Type: **Residential**
Description: **Replace Gas Furnace Residence (U L)**

Permit Description:
Work Class: Remodel
Proposed Use:
Permit Number: 1988-008782 PP
Status: Final
Valuation: $730.00
Contractor Company:
Contractor Name:

Date: **8/8/1983**
Permit Type: **R- 435 Renovations/Remodel**
Description: **Re-Roof (Urban League) To Min Stds 30 Days**

Permit Description:
Work Class: Remodel
Proposed Use:
Permit Number: 1983-022149 BP
Status: Final
Valuation: $200.00
Contractor Company:
Contractor Name:

Date: **12/18/1981**
Permit Type:
Description: **Pulled Meter Residence**

Permit Description:
Work Class: Repair
Proposed Use:
Permit Number: 1981-002429 PP
Status: Final
Valuation: $0.00
Contractor Company:
Contractor Name:

# ADJOINING PROPERTY FINDINGS

**3304 THOMPSON ST**

| | |
|---|---|
| Date: | **9/29/2010** |
| Permit Type: | **PP** |
| Description: | **Remodel/ Repair to existing 1 story SF res to bring hot water heater up to code. Tub to shower conversion andd replace exterior door** |

| | |
|---|---|
| Permit Description: | **Plumbing Permit** |
| Work Class: | Repair |
| Proposed Use: | |
| Permit Number: | 2010-083806 PP |
| Status: | Final |
| Valuation: | $0.00 |
| Contractor Company: | |
| Contractor Name: | On-Call Management Services, Inc. (Patricia Williams) |

| | |
|---|---|
| Date: | **9/28/2010** |
| Permit Type: | **BP** |
| Description: | **Remodel/ Repair to existing 1 story SF res to bring hot water heater up to code. Tub to shower conversion andd replace exterior door** |

| | |
|---|---|
| Permit Description: | **Building Permit** |
| Work Class: | Repair |
| Proposed Use: | |
| Permit Number: | 2010-083806 BP |
| Status: | Final |
| Valuation: | $1,250.00 |
| Contractor Company: | |
| Contractor Name: | On Call Management |

# ADJOINING PROPERTY FINDINGS

Date: **2/8/2010**
Permit Type: **EP**
Description: **Upgrading electrical service to existing residence only**

Permit Description: **Electrical Permit**
Work Class: Upgrade
Proposed Use:
Permit Number: 2010-010581 EP
Status: Final
Valuation: $0.00
Contractor Company:
Contractor Name: Molitor Electric, Inc. (Daniel Molitor)

Date: **8/28/1998**
Permit Type: **Residential**
Description: **New Hvac - Aep**

Permit Description:
Work Class: Remodel
Proposed Use:
Permit Number: 1998-002497 EP
Status: VOID
Valuation: $4,987.00
Contractor Company:
Contractor Name:

Date: **8/28/1998**
Permit Type: **Residential**
Description: **New Hvac - Aep**

Permit Description:
Work Class: Remodel
Proposed Use:
Permit Number: 1998-002497 MP
Status: Final
Valuation: $4,987.00
Contractor Company:
Contractor Name:

# ADJOINING PROPERTY FINDINGS

Date: **8/28/1998**
Permit Type: **Residential**
Description: **New Hvac - Aep**

Permit Description:
Work Class: Remodel
Proposed Use:
Permit Number: 1998-002497 PP
Status: Final
Valuation: $4,987.00
Contractor Company:
Contractor Name:

Date: **8/4/1981**
Permit Type: **R- 435 Renovations/Remodel**
Description: **Repair And Remodel Res**

Permit Description:
Work Class: Remodel
Proposed Use:
Permit Number: 1981-001727 MP
Status: VOID
Valuation: $5,800.00
Contractor Company:
Contractor Name:

Date: **8/4/1981**
Permit Type: **R- 435 Renovations/Remodel**
Description: **Repair And Remodel Res**

Permit Description:
Work Class: Remodel
Proposed Use:
Permit Number: 1981-001727 PP
Status: VOID
Valuation: $5,800.00
Contractor Company:
Contractor Name:

# ADJOINING PROPERTY FINDINGS

Date: **8/4/1981**
Permit Type: **R- 435 Renovations/Remodel**
Description: **Repair And Remodel Res**

Permit Description:
Work Class: Remodel
Proposed Use:
Permit Number: 1981-001727 EP
Status: Final
Valuation: $5,800.00
Contractor Company:
Contractor Name:

Date: **8/4/1981**
Permit Type: **R- 435 Renovations/Remodel**
Description: **Repair And Remodel Res**

Permit Description:
Work Class: Remodel
Proposed Use:
Permit Number: 1981-001727 BP
Status: Final
Valuation: $5,800.00
Contractor Company:
Contractor Name:

**3305 THOMPSON ST**

Date: **4/23/2008**
Permit Type: **R- 435 Renovations/Remodel**
Description: **repair/remodel existing to add brick to front of existing residence**

Permit Description:
Work Class: Remodel
Proposed Use:
Permit Number: 2008-030090 BP
Status: Expired
Valuation: $0.00
Contractor Company:
Contractor Name: (Jorge Martinez)

# ADJOINING PROPERTY FINDINGS

Date: **6/3/1999**
Permit Type: **Residential**
Description: **Installing New Res Hvac 3 Ton**

Permit Description:
Work Class: Remodel
Proposed Use:
Permit Number: 1999-016991 EP
Status: Final
Valuation: $8,000.00
Contractor Company:
Contractor Name:

Date: **6/3/1999**
Permit Type: **Residential**
Description: **Installing New Res Hvac 3 Ton**

Permit Description:
Work Class: Remodel
Proposed Use:
Permit Number: 1999-016991 MP
Status: Final
Valuation: $8,000.00
Contractor Company:
Contractor Name:

Date: **6/3/1999**
Permit Type: **Residential**
Description: **Installing New Res Hvac 3 Ton**

Permit Description:
Work Class: Remodel
Proposed Use:
Permit Number: 1999-016991 PP
Status: Final
Valuation: $8,000.00
Contractor Company:
Contractor Name:

# ADJOINING PROPERTY FINDINGS

**3306 THOMPSON ST**

| | |
|---|---|
| Date: | **3/27/2012** |
| Permit Type: | **MP** |
| Description: | **Change out of HVAC system in existin residence** |
| Permit Description: | **Mechanical Permit** |
| Work Class: | Change Out |
| Proposed Use: | |
| Permit Number: | 2012-029277 MP |
| Status: | Final |
| Valuation: | $0.00 |
| Contractor Company: | |
| Contractor Name: | James Roberts, Galaxy A/C & Heating |

| | |
|---|---|
| Date: | **3/22/2012** |
| Permit Type: | **PP** |
| Description: | **Replacing water heater , move washer drain and gas test** |
| Permit Description: | **Plumbing Permit** |
| Work Class: | Remodel |
| Proposed Use: | |
| Permit Number: | 2012-027770 PP |
| Status: | Expired |
| Valuation: | $0.00 |
| Contractor Company: | |
| Contractor Name: | Bazemore Plumbing, Inc. (Chris Bazemore) |

| | |
|---|---|
| Date: | **7/10/1989** |
| Permit Type: | **Residential** |
| Description: | **Mechanical Changeout Residential** |
| Permit Description: | |
| Work Class: | Remodel |
| Proposed Use: | |
| Permit Number: | 1989-011397 EP |
| Status: | Expired |
| Valuation: | $1,284.00 |
| Contractor Company: | |
| Contractor Name: | |

# ADJOINING PROPERTY FINDINGS

Date: **7/10/1989**
Permit Type: **Residential**
Description: **Mechanical Changeout Residential**

Permit Description:
Work Class: Remodel
Proposed Use:
Permit Number: 1989-011397 MP
Status: Expired
Valuation: $1,284.00
Contractor Company:
Contractor Name:

**3307 THOMPSON ST**

Date: **7/6/2011**
Permit Type: **PP**
Description: **Tub to shower conversion on the existing single family residence.**

Permit Description: **Plumbing Permit**
Work Class: Repair
Proposed Use:
Permit Number: 2011-056580 PP
Status: Final
Valuation: $0.00
Contractor Company:
Contractor Name: On-Call Management (Patricia Williams)

Date: **6/30/2011**
Permit Type: **BP**
Description: **Tub to shower conversion on the existing single family residence.**

Permit Description: **Building Permit**
Work Class: Repair
Proposed Use:
Permit Number: 2011-056580 BP
Status: Final
Valuation: $550.00
Contractor Company:
Contractor Name: On-Call Management (Patricia Williams)

# ADJOINING PROPERTY FINDINGS

| | |
|---|---|
| Date: | **6/29/2011** |
| Permit Type: | **EP** |
| Description: | **Upgrade electrical service to existing residence.** |
| Permit Description: | **Electrical Permit** |
| Work Class: | Upgrade |
| Proposed Use: | |
| Permit Number: | 2011-057029 EP |
| Status: | Final |
| Valuation: | $0.00 |
| Contractor Company: | |
| Contractor Name: | Molitor Electric, Inc. (Daniel Molitor) |

| | |
|---|---|
| Date: | **10/13/1986** |
| Permit Type: | **Residential** |
| Description: | **A/C Changeout Residential** |
| Permit Description: | |
| Work Class: | Remodel |
| Proposed Use: | |
| Permit Number: | 1986-024954 EP |
| Status: | Expired |
| Valuation: | $1,800.00 |
| Contractor Company: | |
| Contractor Name: | |

**3309 THOMPSON ST**

| | |
|---|---|
| Date: | **2/8/2010** |
| Permit Type: | **EP** |
| Description: | **upgrading electrical service to existing residence only** |
| Permit Description: | **Electrical Permit** |
| Work Class: | Upgrade |
| Proposed Use: | |
| Permit Number: | 2010-010578 EP |
| Status: | Final |
| Valuation: | $0.00 |
| Contractor Company: | |
| Contractor Name: | Molitor Electric, Inc. (Daniel Molitor) |

# ADJOINING PROPERTY FINDINGS

Date: **1/26/2010**
Permit Type: **PP**
Description: **Change out water heater to res only.**

Permit Description: **Plumbing Permit**
Work Class: Remodel
Proposed Use:
Permit Number: 2010-006963 PP
Status: Expired
Valuation: $0.00
Contractor Company:
Contractor Name: Peabody General Contractors Inc (Steven Hickey)

Date: **9/26/1986**
Permit Type: **R- 435 Renovations/Remodel**
Description: **Re-Roof Existing Residence (Urban League)**

Permit Description:
Work Class: Remodel
Proposed Use:
Permit Number: 1986-020811 BP
Status: VOID
Valuation: $1,840.00
Contractor Company:
Contractor Name:

**3310 THOMPSON ST**

Date: **3/5/2014**
Permit Type: **PP**
Description: **Repalce Water Heater to existing residence like for like.**

Permit Description: **Plumbing Permit**
Work Class: Change Out
Proposed Use:
Permit Number: 2014-022163 PP
Status: Active
Valuation: $0.00
Contractor Company:
Contractor Name: Harry Blassengym, Afpservice, Inc.

# ADJOINING PROPERTY FINDINGS

| | |
|---|---|
| Date: | **2/24/2014** |
| Permit Type: | **EP** |
| Description: | **elect service upgrade, elect wiring replacement, elect wall plugs, and adding of smoke detectors** |
| Permit Description: | **Electrical Permit** |
| Work Class: | Remodel |
| Proposed Use: | |
| Permit Number: | 2014-017961 EP |
| Status: | Active |
| Valuation: | $0.00 |
| Contractor Company: | |
| Contractor Name: | Tommy Piggott, T. & B. Electric Co. |

| | |
|---|---|
| Date: | **2/11/1985** |
| Permit Type: | **Residential** |
| Description: | **Urban League** |
| Permit Description: | |
| Work Class: | Remodel |
| Proposed Use: | |
| Permit Number: | 1985-019818 PP |
| Status: | Final |
| Valuation: | $200.00 |
| Contractor Company: | |
| Contractor Name: | |

| | |
|---|---|
| Date: | **1/29/1985** |
| Permit Type: | **R- 435 Renovations/Remodel** |
| Description: | **Re-Roof Res To Min Stds 30 Days (Urban League)** |
| Permit Description: | |
| Work Class: | Remodel |
| Proposed Use: | |
| Permit Number: | 1985-015053 BP |
| Status: | Expired |
| Valuation: | $1,180.00 |
| Contractor Company: | |
| Contractor Name: | |

# ADJOINING PROPERTY FINDINGS

**3311 THOMPSON ST**

| | |
|---|---|
| Date: | **9/15/2009** |
| Permit Type: | **EP** |
| Description: | **New 1 story detached workshop/art studio/hobby room.** |
| Permit Description: | **Electrical Permit** |
| Work Class: | New |
| Proposed Use: | |
| Permit Number: | 2008-076774 EP |
| Status: | Final |
| Valuation: | $0.00 |
| Contractor Company: | |
| Contractor Name: | (Todd Gravelle) |

| | |
|---|---|
| Date: | **9/30/2008** |
| Permit Type: | **R- 330 Accessory Use to Primary** |
| Description: | **New 1 story detached workshop/art studio/hobby room.** |
| Permit Description: | |
| Work Class: | New |
| Proposed Use: | |
| Permit Number: | 2008-076774 BP |
| Status: | Final |
| Valuation: | $16,000.00 |
| Contractor Company: | |
| Contractor Name: | (Emma Roy) |

| | |
|---|---|
| Date: | **2/1/2008** |
| Permit Type: | **R- 435 Renovations/Remodel** |
| Description: | **Remodel Existing Sf Res, See Comments For Detailed Description** |
| Permit Description: | |
| Work Class: | Remodel |
| Proposed Use: | |
| Permit Number: | 2007-001095 MP |
| Status: | Final |
| Valuation: | $9,500.00 |
| Contractor Company: | |
| Contractor Name: | Bass Real Estate Investments |

# ADJOINING PROPERTY FINDINGS

Date: **1/23/2007**
Permit Type: **R- 435 Renovations/Remodel**
Description: **Remodel Existing Sf Res, See Comments For Detailed Description**

Permit Description:
Work Class: Remodel
Proposed Use:
Permit Number: 2007-001095 PP
Status: Final
Valuation: $9,500.00
Contractor Company:
Contractor Name: Bass Real Estate Investments

Date: **1/11/2007**
Permit Type: **R- 435 Renovations/Remodel**
Description: **Remodel Existing Sf Res, See Comments For Detailed Description**

Permit Description:
Work Class: Remodel
Proposed Use:
Permit Number: 2007-001095 EP
Status: Final
Valuation: $9,500.00
Contractor Company:
Contractor Name: Bass Real Estate Investments

Date: **1/11/2007**
Permit Type: **R- 435 Renovations/Remodel**
Description: **Remodel Existing Sf Res, See Comments For Detailed Description**

Permit Description:
Work Class: Remodel
Proposed Use:
Permit Number: 2007-001095 BP
Status: Final
Valuation: $9,500.00
Contractor Company:
Contractor Name: Bass Real Estate Investments

# ADJOINING PROPERTY FINDINGS

Date: **4/21/1993**
Permit Type: **R- 435 Renovations/Remodel**
Description: **Re-Roof Residence**

Permit Description:
Work Class: Remodel
Proposed Use:
Permit Number: 1993-011498 BP
Status: Final
Valuation: $800.00
Contractor Company:
Contractor Name:

Date: **6/27/1990**
Permit Type: **Residential**
Description: **Water Heater Changeout Residential(UI)**

Permit Description:
Work Class: Remodel
Proposed Use:
Permit Number: 1990-004779 PP
Status: Final
Valuation: $200.00
Contractor Company:
Contractor Name:

Date: **3/24/1983**
Permit Type: **R- 435 Renovations/Remodel**
Description: **Reroofing For Res**

Permit Description:
Work Class: Remodel
Proposed Use:
Permit Number: 1983-008132 BP
Status: Final
Valuation: $1,950.00
Contractor Company:
Contractor Name:

# ADJOINING PROPERTY FINDINGS

## TILLERY ST

### 1118 TILLERY ST

| | |
|---|---|
| Date: | **10/29/1981** |
| Permit Type: | **Residential** |
| Description: | **Res Driveway** |

| | |
|---|---|
| Permit Description: | |
| Work Class: | Remodel |
| Proposed Use: | |
| Permit Number: | 1981-013316 BP |
| Status: | Expired |
| Valuation: | $0.00 |
| Contractor Company: | |
| Contractor Name: | |

### 1119 TILLERY ST

| | |
|---|---|
| Date: | **7/13/2000** |
| Permit Type: | **Residential** |
| Description: | **Resid Upgrde Exstng Elec Srv Only** |

| | |
|---|---|
| Permit Description: | |
| Work Class: | Remodel |
| Proposed Use: | |
| Permit Number: | 2000-002233 EP |
| Status: | Final |
| Valuation: | $900.00 |
| Contractor Company: | |
| Contractor Name: | Rv Electric, Co (Rudolph Vasquez) |

# ADJOINING PROPERTY FINDINGS

**1120 TILLERY ST**

| | |
|---|---|
| Date: | **6/3/2015** |
| Permit Type: | **BP** |
| Description: | **Construct wood ramp at front entry.** |

| | |
|---|---|
| Permit Description: | **Building Permit** |
| Work Class: | Repair |
| Proposed Use: | |
| Permit Number: | 2015-066270 BP |
| Status: | Active |
| Valuation: | $900.00 |
| Contractor Company: | |
| Contractor Name: | Christine Valdez, Valdez Remodeling & Weatherization Inc. |

| | |
|---|---|
| Date: | **7/2/1999** |
| Permit Type: | **Residential** |
| Description: | **Pulled Gas Meter** |

| | |
|---|---|
| Permit Description: | |
| Work Class: | Remodel |
| Proposed Use: | |
| Permit Number: | 1999-004207 PP |
| Status: | Final |
| Valuation: | $500.00 |
| Contractor Company: | |
| Contractor Name: | |

| | |
|---|---|
| Date: | **1/22/1999** |
| Permit Type: | **Residential** |
| Description: | **Replacing Elec Srv For Well Pump Only** |

| | |
|---|---|
| Permit Description: | |
| Work Class: | Remodel |
| Proposed Use: | |
| Permit Number: | 1999-006457 EP |
| Status: | Final |
| Valuation: | $500.00 |
| Contractor Company: | |
| Contractor Name: | |

# ADJOINING PROPERTY FINDINGS

Date: **1/22/1999**
Permit Type: **Residential**
Description: **Replacing Elec Srv For Well Pump Only**

Permit Description:
Work Class: Remodel
Proposed Use:
Permit Number: 1999-006457 MP
Status: Final
Valuation: $500.00
Contractor Company:
Contractor Name:

Date: **9/8/1986**
Permit Type: **R- 435 Renovations/Remodel**
Description: **Repair Thru-Out Existing Residence**

Permit Description:
Work Class: Remodel
Proposed Use:
Permit Number: 1986-015761 BP
Status: Final
Valuation: $5,000.00
Contractor Company:
Contractor Name:

Date: **7/6/1981**
Permit Type:
Description: **Remodel Residence Electric Only**

Permit Description:
Work Class: Remodel
Proposed Use:
Permit Number: 1981-015414 EP
Status: Final
Valuation: $100.00
Contractor Company:
Contractor Name:

# ADJOINING PROPERTY FINDINGS

Date: **7/6/1981**
Permit Type:
Description: **Remodel Residence Electric Only**

Permit Description:
Work Class: Remodel
Proposed Use:
Permit Number: 1981-015414 MP
Status: Final
Valuation: $100.00
Contractor Company:
Contractor Name:

Date: **5/7/1980**
Permit Type: **R- 435 Renovations/Remodel**
Description: **Repair & Remodel Res**

Permit Description:
Work Class: Remodel
Proposed Use:
Permit Number: 1980-003089 BP
Status: Expired
Valuation: $0.00
Contractor Company:
Contractor Name:

Date: **5/7/1980**
Permit Type: **R- 435 Renovations/Remodel**
Description: **Repair & Remodel Res**

Permit Description:
Work Class: Remodel
Proposed Use:
Permit Number: 1980-003089 PP
Status: Final
Valuation: $0.00
Contractor Company:
Contractor Name:

# ADJOINING PROPERTY FINDINGS

**1121 TILLERY ST**

| | |
|---|---|
| Date: | **1/22/2009** |
| Permit Type: | **Residential** |
| Description: | **City Sewer Cut Over** |

| | |
|---|---|
| Permit Description: | |
| Work Class: | Remodel |
| Proposed Use: | |
| Permit Number: | 2009-004460 PP |
| Status: | Expired |
| Valuation: | $0.00 |
| Contractor Company: | |
| Contractor Name: | A-1 Plumbing Co. (Felipe Gutierrez) |

| | |
|---|---|
| Date: | **12/15/2008** |
| Permit Type: | **Residential** |
| Description: | **Relocate and Install tankless water heater** |

| | |
|---|---|
| Permit Description: | |
| Work Class: | Remodel |
| Proposed Use: | |
| Permit Number: | 2008-096494 PP |
| Status: | Expired |
| Valuation: | $0.00 |
| Contractor Company: | |
| Contractor Name: | A-1 Plumbing Co. (Felipe Gutierrez) |

# ADJOINING PROPERTY FINDINGS

| | |
|---|---|
| Date: | **11/13/2008** |
| Permit Type: | **R- 434 Addition & Alterations** |
| Description: | **extend kitchen and create utility room (with additional bath) and landing area to the rear of exisitng sf res; new garden shed to rear of property** |
| Permit Description: | |
| Work Class: | Addition |
| Proposed Use: | |
| Permit Number: | 2008-061460 MP |
| Status: | Expired |
| Valuation: | $0.00 |
| Contractor Company: | |
| Contractor Name: | Clayton Levy Construction Llc (Stephen Levy) |

| | |
|---|---|
| Date: | **10/28/2008** |
| Permit Type: | **R- 434 Addition & Alterations** |
| Description: | **extend kitchen and create utility room (with additional bath) and landing area to the rear of exisitng sf res; new garden shed to rear of property** |
| Permit Description: | |
| Work Class: | Addition |
| Proposed Use: | |
| Permit Number: | 2008-061460 PP |
| Status: | Expired |
| Valuation: | $0.00 |
| Contractor Company: | |
| Contractor Name: | Clayton Levy Construction Llc (Stephen Levy) |

# ADJOINING PROPERTY FINDINGS

Date: **10/15/2008**
Permit Type: **R- 434 Addition & Alterations**
Description: **extend kitchen and create utility room (with additional bath) and landing area to the rear of exisitng sf res; new garden shed to rear of property**

Permit Description:
Work Class: Addition
Proposed Use:
Permit Number: 2008-061460 EP
Status: Expired
Valuation: $0.00
Contractor Company:
Contractor Name: Clayton Levy Construction Llc (Stephen Levy)

Date: **8/5/2008**
Permit Type: **R- 434 Addition & Alterations**
Description: **extend kitchen and create utility room (with additional bath) and landing area to the rear of exisitng sf res; new garden shed to rear of property**

Permit Description:
Work Class: Addition
Proposed Use:
Permit Number: 2008-061460 BP
Status: Expired
Valuation: $12,500.00
Contractor Company:
Contractor Name: Clayton Levy Construction (Jennifer Bryant)

Date: **3/10/2005**
Permit Type: **Residential**
Description: **Upgrade Elec Srv To Exst Resid**

Permit Description:
Work Class: Remodel
Proposed Use:
Permit Number: 2005-015651 EP
Status: Final
Valuation: $1,000.00
Contractor Company:
Contractor Name: Kanetzky Electric, Inc. (Joe Kanetzky)

# ADJOINING PROPERTY FINDINGS

Date: **10/27/1982**
Permit Type: **R- 435 Renovations/Remodel**
Description: **Repair & Remodel Res**

Permit Description:
Work Class: Remodel
Proposed Use:
Permit Number: 1982-018451 BP
Status: VOID
Valuation: $200.00
Contractor Company:
Contractor Name:

Date: **10/27/1982**
Permit Type: **R- 435 Renovations/Remodel**
Description: **Repair & Remodel Res**

Permit Description:
Work Class: Remodel
Proposed Use:
Permit Number: 1982-018451 MP
Status: VOID
Valuation: $200.00
Contractor Company:
Contractor Name:

Date: **10/27/1982**
Permit Type: **R- 435 Renovations/Remodel**
Description: **Repair & Remodel Res**

Permit Description:
Work Class: Remodel
Proposed Use:
Permit Number: 1982-018451 PP
Status: VOID
Valuation: $200.00
Contractor Company:
Contractor Name:

# ADJOINING PROPERTY FINDINGS

| | |
|---|---|
| Date: | **10/27/1982** |
| Permit Type: | **R- 435 Renovations/Remodel** |
| Description: | **Repair & Remodel Res** |
| Permit Description: | |
| Work Class: | Remodel |
| Proposed Use: | |
| Permit Number: | 1982-018451 EP |
| Status: | Final |
| Valuation: | $200.00 |
| Contractor Company: | |
| Contractor Name: | |

**1122 TILLERY ST**

| | |
|---|---|
| Date: | **10/3/2013** |
| Permit Type: | **DS** |
| Description: | **Demo existing driveway approach and sections of sidewalk due to wear and damage. Construct new driveway approach and sections of sidewalk in same location. Shall meet all city standards.**nmtNew 1 story. Covered porch, entry, hall, study/bedrm, closet, washer/dryer, masterbedrm, mastercloset, master bathrm, livingrm, diningrm, kitchen, bathrm, bedrm, closet, back covered porch. **coc program**** |
| Permit Description: | **Driveway / Sidewalks Permit** |
| Work Class: | New |
| Proposed Use: | |
| Permit Number: | 2013-031272 DS |
| Status: | Final |
| Valuation: | $0.00 |
| Contractor Company: | |
| Contractor Name: | Valerio Concrete, Inc. |

# ADJOINING PROPERTY FINDINGS

| | |
|---|---|
| Date: | **7/22/2013** |
| Permit Type: | **MP** |
| Description: | **New 1 story. Covered porch, entry, hall, study/bedrm, closet, washer/dryer, masterbedrm, mastercloset, master bathrm, livingrm, diningrm, kitchen, bathrm, bedrm, closet, back covered porch. **coc program**** |

| | |
|---|---|
| Permit Description: | **Mechanical Permit** |
| Work Class: | New |
| Proposed Use: | |
| Permit Number: | 2013-031272 MP |
| Status: | Final |
| Valuation: | $0.00 |
| Contractor Company: | |
| Contractor Name: | Christopher Woods, Woods Comfort Systems |

| | |
|---|---|
| Date: | **5/23/2013** |
| Permit Type: | **EP** |
| Description: | **New 1 story. Covered porch, entry, hall, study/bedrm, closet, washer/dryer, masterbedrm, mastercloset, master bathrm, livingrm, diningrm, kitchen, bathrm, bedrm, closet, back covered porch. **coc program**** |

| | |
|---|---|
| Permit Description: | **Electrical Permit** |
| Work Class: | New |
| Proposed Use: | |
| Permit Number: | 2013-031272 EP |
| Status: | Final |
| Valuation: | $0.00 |
| Contractor Company: | |
| Contractor Name: | Saldana Homes LLC |

# ADJOINING PROPERTY FINDINGS

| | |
|---|---|
| Date: | **5/7/2013** |
| Permit Type: | **PP** |
| Description: | **New 1 story. Covered porch, entry, hall, study/bedrm, closet, washer/dryer, masterbedrm, mastercloset, master bathrm, livingrm, diningrm, kitchen, bathrm, bedrm, closet, back covered porch. **coc program**** |

| | |
|---|---|
| Permit Description: | **Plumbing Permit** |
| Work Class: | New |
| Proposed Use: | |
| Permit Number: | 2013-031272 PP |
| Status: | Final |
| Valuation: | $0.00 |
| Contractor Company: | |
| Contractor Name: | Saldana Homes LLC |

| | |
|---|---|
| Date: | **4/12/2013** |
| Permit Type: | **BP** |
| Description: | **New 1 story. Covered porch, entry, hall, study/bedrm, closet, washer/dryer, masterbedrm, mastercloset, master bathrm, livingrm, diningrm, kitchen, bathrm, bedrm, closet, back covered porch. **coc program**** |

| | |
|---|---|
| Permit Description: | **Building Permit** |
| Work Class: | New |
| Proposed Use: | |
| Permit Number: | 2013-031272 BP |
| Status: | Final |
| Valuation: | $100,000.00 |
| Contractor Company: | |
| Contractor Name: | Hatch Properties (Tom Hatch) |

# ADJOINING PROPERTY FINDINGS

| | |
|---|---|
| Date: | **2/27/2013** |
| Permit Type: | **EP** |
| Description: | **Homebuilders Loop, refer to pmt 2013-008647** |
| Permit Description: | **Electrical Permit** |
| Work Class: | Remodel |
| Proposed Use: | |
| Permit Number: | 2013-018962 EP |
| Status: | Final |
| Valuation: | $0.00 |
| Contractor Company: | |
| Contractor Name: | Bradford Brothers Electric (Mark Williams) |

| | |
|---|---|
| Date: | **2/11/2013** |
| Permit Type: | **BP** |
| Description: | **Demolish existing single family residence.** |
| Permit Description: | **Building Permit** |
| Work Class: | Demolition |
| Proposed Use: | |
| Permit Number: | 2013-008647 BP |
| Status: | Final |
| Valuation: | $0.00 |
| Contractor Company: | |
| Contractor Name: | Timothy J. Welbes, |

| | |
|---|---|
| Date: | **1/31/2002** |
| Permit Type: | **Residential** |
| Description: | **Replace Frame Meter & Riser To Exist Resid** |
| Permit Description: | |
| Work Class: | Remodel |
| Proposed Use: | |
| Permit Number: | 2002-000378 EP |
| Status: | Final |
| Valuation: | $900.00 |
| Contractor Company: | |
| Contractor Name: | Jimmie Farrell Electric (Jimmie Farrell) |

# ADJOINING PROPERTY FINDINGS

**1123 TILLERY ST**

Date: **12/31/1984**
Permit Type: **R- 434 Addition & Alterations**
Description: **Addn To Ext Res To Create Duplex**

Permit Description:
Work Class: Addition
Proposed Use:
Permit Number: 1984-009009 EP
Status: VOID
Valuation: $2,000.00
Contractor Company:
Contractor Name:

Date: **12/31/1984**
Permit Type: **R- 434 Addition & Alterations**
Description: **Addn To Ext Res To Create Duplex**

Permit Description:
Work Class: Addition
Proposed Use:
Permit Number: 1984-009009 MP
Status: VOID
Valuation: $2,000.00
Contractor Company:
Contractor Name:

Date: **12/31/1984**
Permit Type: **R- 434 Addition & Alterations**
Description: **Addn To Ext Res To Create Duplex**

Permit Description:
Work Class: Addition
Proposed Use:
Permit Number: 1984-009009 PP
Status: VOID
Valuation: $2,000.00
Contractor Company:
Contractor Name:

# ADJOINING PROPERTY FINDINGS

Date: **12/31/1984**
Permit Type: **R- 434 Addition & Alterations**
Description: **Addn To Ext Res To Create Duplex**

Permit Description:
Work Class: Addition
Proposed Use:
Permit Number: 1984-009009 BP
Status: Expired
Valuation: $2,000.00
Contractor Company:
Contractor Name:

Date: **12/29/1983**
Permit Type: **Res. Driveway & Sidewalk**
Description: **Addition To Ext Res To To Create Duplex**

Permit Description:
Work Class: New
Proposed Use:
Permit Number: 1983-011795 DS
Status: VOID
Valuation: $0.00
Contractor Company:
Contractor Name:

Date: **12/29/1983**
Permit Type: **R- 434 Addition & Alterations**
Description: **Addition To Ext Res To To Create Duplex**

Permit Description:
Work Class: Addition
Proposed Use:
Permit Number: 1983-011795 EP
Status: VOID
Valuation: $0.00
Contractor Company:
Contractor Name:

# ADJOINING PROPERTY FINDINGS

Date: **12/29/1983**
Permit Type: **R- 434 Addition & Alterations**
Description: **Addition To Ext Res To To Create Duplex**

Permit Description:
Work Class: Addition
Proposed Use:
Permit Number: 1983-011795 MP
Status: VOID
Valuation: $0.00
Contractor Company:
Contractor Name:

Date: **12/29/1983**
Permit Type: **R- 434 Addition & Alterations**
Description: **Addition To Ext Res To To Create Duplex**

Permit Description:
Work Class: Addition
Proposed Use:
Permit Number: 1983-011795 PP
Status: VOID
Valuation: $0.00
Contractor Company:
Contractor Name:

Date: **12/29/1983**
Permit Type: **R- 434 Addition & Alterations**
Description: **Addition To Ext Res To To Create Duplex**

Permit Description:
Work Class: Addition
Proposed Use:
Permit Number: 1983-011795 BP
Status: Expired
Valuation: $0.00
Contractor Company:
Contractor Name:

# ADJOINING PROPERTY FINDINGS

Date: **6/20/1983**
Permit Type: **R- 434 Addition & Alterations**
Description: **Addn To Exist Res To Create Dup & Storage**

Permit Description:
Work Class: Addition
Proposed Use:
Permit Number: 1983-009101 EP
Status: VOID
Valuation: $1,500.00
Contractor Company:
Contractor Name:

Date: **6/20/1983**
Permit Type: **R- 434 Addition & Alterations**
Description: **Addn To Exist Res To Create Dup & Storage**

Permit Description:
Work Class: Addition
Proposed Use:
Permit Number: 1983-009101 MP
Status: VOID
Valuation: $1,500.00
Contractor Company:
Contractor Name:

Date: **6/20/1983**
Permit Type: **R- 434 Addition & Alterations**
Description: **Addn To Exist Res To Create Dup & Storage**

Permit Description:
Work Class: Addition
Proposed Use:
Permit Number: 1983-009101 PP
Status: VOID
Valuation: $1,500.00
Contractor Company:
Contractor Name:

# ADJOINING PROPERTY FINDINGS

Date: **6/20/1983**
Permit Type: **R- 434 Addition & Alterations**
Description: **Addn To Exist Res To Create Dup & Storage**

Permit Description:
Work Class: Addition
Proposed Use:
Permit Number: 1983-009101 BP
Status: Expired
Valuation: $1,500.00
Contractor Company:
Contractor Name:

**1124 TILLERY ST**

Date: **4/13/2015**
Permit Type: **EP**
Description: **Electric service upgrade to existing residence only.**

Permit Description: **Electrical Permit**
Work Class: Upgrade
Proposed Use:
Permit Number: 2015-042024 EP
Status: Final
Valuation: $0.00
Contractor Company:
Contractor Name: Rudolph B. Vasquez, RV Electric, Co

Date: **1/12/2015**
Permit Type: **PP**
Description: **Replacing 50' of sewer yard line only.**

Permit Description: **Plumbing Permit**
Work Class: Remodel
Proposed Use:
Permit Number: 2015-003879 PP
Status: Final
Valuation: $0.00
Contractor Company:
Contractor Name: Mitchell Carey, ARS Rescue Rooter

# ADJOINING PROPERTY FINDINGS

| | |
|---|---|
| Date: | **4/30/2014** |
| Permit Type: | **PP** |
| Description: | **locatng and repair gas leak only.** |

| | |
|---|---|
| Permit Description: | **Plumbing Permit** |
| Work Class: | Repair |
| Proposed Use: | |
| Permit Number: | 2014-044479 PP |
| Status: | Final |
| Valuation: | $0.00 |
| Contractor Company: | |
| Contractor Name: | Oscar Prince, DBA Champions Plumbing |

| | |
|---|---|
| Date: | **10/26/2011** |
| Permit Type: | **DS** |
| Description: | **Construct 25' commercial driveway approach. See approved plans.**nmt** |

| | |
|---|---|
| Permit Description: | **Driveway / Sidewalks Permit** |
| Work Class: | New |
| Proposed Use: | |
| Permit Number: | 2011-092716 DS |
| Status: | Final |
| Valuation: | $0.00 |
| Contractor Company: | |
| Contractor Name: | (Paul A. Saustrup) |

| | |
|---|---|
| Date: | **5/19/2009** |
| Permit Type: | **DS** |
| Description: | **Demo old, damaged driveway approach, and replace. No changes to approach.** |

| | |
|---|---|
| Permit Description: | **Driveway / Sidewalks Permit** |
| Work Class: | New |
| Proposed Use: | |
| Permit Number: | 2009-049494 DS |
| Status: | Expired |
| Valuation: | $0.00 |
| Contractor Company: | |
| Contractor Name: | Mendoza & Sons Concrete (Armando Mendoza) |

# ADJOINING PROPERTY FINDINGS

Date: **9/17/1996**
Permit Type: **Residential**
Description: **Pulled Gas Meter**

Permit Description:
Work Class: Remodel
Proposed Use:
Permit Number: 1996-014793 PP
Status: Final
Valuation: $300.00
Contractor Company:
Contractor Name:

**1125 TILLERY ST**

Date: **7/28/2014**
Permit Type: **EP**
Description: **riser repair only at residence**

Permit Description: **Electrical Permit**
Work Class: Remodel
Proposed Use:
Permit Number: 2014-078728 EP
Status: Final
Valuation: $0.00
Contractor Company:
Contractor Name: Paul Verver, Verver Investments, Inc.

Date: **8/27/1999**
Permit Type: **Residential**
Description: **Upgrade Elec Service Residence.....**

Permit Description:
Work Class: Remodel
Proposed Use:
Permit Number: 1999-014537 EP
Status: Final
Valuation: $800.00
Contractor Company:
Contractor Name:

# ADJOINING PROPERTY FINDINGS

Date: **8/27/1999**
Permit Type: **Residential**
Description: **Upgrade Elec Service Residence.....**

Permit Description:
Work Class: Remodel
Proposed Use:
Permit Number: 1999-014537 MP
Status: Final
Valuation: $800.00
Contractor Company:
Contractor Name:

Date: **8/21/1997**
Permit Type: **Residential**
Description: **Gas Test**

Permit Description:
Work Class: Remodel
Proposed Use:
Permit Number: 1997-013013 PP
Status: Final
Valuation: $1,000.00
Contractor Company:
Contractor Name:

Date: **12/14/1988**
Permit Type: **R- 435 Renovations/Remodel**
Description: **Repair Residence To Minimum Standards 60 Days**

Permit Description:
Work Class: Remodel
Proposed Use:
Permit Number: 1988-004939 EP
Status: Final
Valuation: $1,000.00
Contractor Company:
Contractor Name:

# ADJOINING PROPERTY FINDINGS

Date: **12/14/1988**
Permit Type: **R- 435 Renovations/Remodel**
Description: **Repair Residence To Minimum Standards 60 Days**

Permit Description:
Work Class: Remodel
Proposed Use:
Permit Number: 1988-004939 PP
Status: Final
Valuation: $1,000.00
Contractor Company:
Contractor Name:

Date: **12/14/1988**
Permit Type: **R- 435 Renovations/Remodel**
Description: **Repair Residence To Minimum Standards 60 Days**

Permit Description:
Work Class: Remodel
Proposed Use:
Permit Number: 1988-004939 BP
Status: Final
Valuation: $1,000.00
Contractor Company:
Contractor Name:

Date: **12/14/1988**
Permit Type: **R- 435 Renovations/Remodel**
Description: **Repair Residence To Minimum Standards 60 Days**

Permit Description:
Work Class: Remodel
Proposed Use:
Permit Number: 1988-004939 MP
Status: Final
Valuation: $1,000.00
Contractor Company:
Contractor Name:

# ADJOINING PROPERTY FINDINGS

**1126 TILLERY ST**

Date: **10/30/1984**
Permit Type: **Residential**
Description: **Install Meter And Elect Panel**

Permit Description:
Work Class: Remodel
Proposed Use:
Permit Number: 1984-012680 EP
Status: Final
Valuation: $500.00
Contractor Company:
Contractor Name:

Date: **10/30/1984**
Permit Type: **Residential**
Description: **Install Meter And Elect Panel**

Permit Description:
Work Class: Remodel
Proposed Use:
Permit Number: 1984-012680 MP
Status: Final
Valuation: $500.00
Contractor Company:
Contractor Name:

Date: **10/2/1981**
Permit Type: **Residential**
Description: **10' Driveway For Res**

Permit Description:
Work Class: Remodel
Proposed Use:
Permit Number: 1981-009980 BP
Status: Expired
Valuation: $0.00
Contractor Company:
Contractor Name:

# ADJOINING PROPERTY FINDINGS

**1128 TILLERY ST**

| | |
|---|---|
| Date: | **6/3/2009** |
| Permit Type: | **MP** |
| Description: | **Change out HVAC to residence** |

| | |
|---|---|
| Permit Description: | **Mechanical Permit** |
| Work Class: | Change Out |
| Proposed Use: | |
| Permit Number: | 2009-058539 MP |
| Status: | Final |
| Valuation: | $0.00 |
| Contractor Company: | |
| Contractor Name: | Aspen Air Inc. (Paul Snively) |

| | |
|---|---|
| Date: | **11/24/2008** |
| Permit Type: | **Residential** |
| Description: | **Change out HVAC to residence** |

| | |
|---|---|
| Permit Description: | |
| Work Class: | Change Out |
| Proposed Use: | |
| Permit Number: | 2008-091876 MP |
| Status: | VOID |
| Valuation: | $0.00 |
| Contractor Company: | |
| Contractor Name: | |

| | |
|---|---|
| Date: | **4/18/1985** |
| Permit Type: | **R- 435 Renovations/Remodel** |
| Description: | **Re-Roof Exist. Res** |

| | |
|---|---|
| Permit Description: | |
| Work Class: | Remodel |
| Proposed Use: | |
| Permit Number: | 1985-021453 BP |
| Status: | Final |
| Valuation: | $500.00 |
| Contractor Company: | |
| Contractor Name: | |

# ADJOINING PROPERTY FINDINGS

**1130 TILLERY ST**

| | |
|---|---|
| Date: | **11/10/2008** |
| Permit Type: | **C-1000 Commercial Remodel** |
| Description: | **LIFE SAFETY C.O. for New Administration Bldg for existing Religious Assembly... Expired Permit Number: 02012346 Verify accessible lift** |

| | |
|---|---|
| Permit Description: | |
| Work Class: | Life Safety |
| Proposed Use: | |
| Permit Number: | 2008-087723 BP |
| Status: | Final |
| Valuation: | $0.00 |
| Contractor Company: | |
| Contractor Name: | (Francisco Colop) |

| | |
|---|---|
| Date: | **11/24/2004** |
| Permit Type: | **Commercial** |
| Description: | **Finish Out Elec. Permit#02012346** |

| | |
|---|---|
| Permit Description: | |
| Work Class: | Remodel |
| Proposed Use: | |
| Permit Number: | 2004-017384 BP |
| Status: | VOID |
| Valuation: | $0.00 |
| Contractor Company: | |
| Contractor Name: | |

# ADJOINING PROPERTY FINDINGS

Date: **11/24/2004**
Permit Type: **Commercial**
Description: **Finish Out Elec. Permit#02012346**

Permit Description:
Work Class: Remodel
Proposed Use:
Permit Number: 2004-017384 EP
Status: VOID
Valuation: $0.00
Contractor Company:
Contractor Name:

Date: **11/13/2003**
Permit Type: **C- 324 Office, Bank & Professional Bldgs**
Description: **New Administration Building W/ Classroom And Multi-Purpose Bldg For Existing ChurchNen, New Administration Building W/ Classroom And Multi-Purpose Bldg For Existing Church Nen**

Permit Description:
Work Class: New
Proposed Use:
Permit Number: 2002-017557 MP
Status: Final
Valuation: $75,000.00
Contractor Company:
Contractor Name: Randle Electric & Refrigeration (Darrel Randle)

Date: **5/30/2003**
Permit Type: **Commercial**
Description: **Finish Out Plbg. For Exst. Permit#02012346 Only**

Permit Description:
Work Class: Remodel
Proposed Use:
Permit Number: 2003-010801 BP
Status: VOID
Valuation: $0.00
Contractor Company:
Contractor Name:

# ADJOINING PROPERTY FINDINGS

Date: **5/30/2003**
Permit Type: **Commercial**
Description: **Finish Out Plbg. For Exst. Permit#02012346 Only**

Permit Description:
Work Class: Remodel
Proposed Use:
Permit Number: 2003-010801 PP
Status: VOID
Valuation: $0.00
Contractor Company:
Contractor Name:

Date: **4/25/2003**
Permit Type: **C- 324 Office, Bank & Professional Bldgs**
Description: **New Administration Building W/ Classroom And Multi-Purpose Bldg For Existing ChurchNen**

Permit Description:
Work Class: New
Proposed Use:
Permit Number: 2002-017557 EP
Status: VOID
Valuation: $75,000.00
Contractor Company:
Contractor Name:

Date: **11/8/2002**
Permit Type: **C- 324 Office, Bank & Professional Bldgs**
Description: **New Administration Building W/ Classroom And Multi-Purpose Bldg For Existing ChurchNen**

Permit Description:
Work Class: New
Proposed Use:
Permit Number: 2002-017557 PP
Status: VOID
Valuation: $75,000.00
Contractor Company:
Contractor Name:

# ADJOINING PROPERTY FINDINGS

Date: **8/30/2002**
Permit Type: **C- 324 Office, Bank & Professional Bldgs**
Description: **New Administration Building W/ Classroom And Multi-Purpose Bldg For Existing ChurchNen (See 2008-087723)**

Permit Description:
Work Class: New
Proposed Use:
Permit Number: 2002-017557 BP
Status: VOID
Valuation: $75,000.00
Contractor Company:
Contractor Name:

Date: **6/11/1991**
Permit Type: **Com. Driveway & Sidewalk**
Description: **Commercial Driveway(Original Pmt 9013102)**

Permit Description:
Work Class: New
Proposed Use:
Permit Number: 1991-009902 DS
Status: Final
Valuation: $0.00
Contractor Company:
Contractor Name:

Date: **10/16/1990**
Permit Type: **C- 319 Churches and Othr Religious Bldgs**
Description: **New Church**

Permit Description:
Work Class: New
Proposed Use:
Permit Number: 1990-015706 EP
Status: Final
Valuation: $70,000.00
Contractor Company:
Contractor Name:

# ADJOINING PROPERTY FINDINGS

Date: **10/16/1990**
Permit Type: **C- 319 Churches and Othr Religious Bldgs**
Description: **New Church**

Permit Description:
Work Class: New
Proposed Use:
Permit Number: 1990-015706 PP
Status: Final
Valuation: $70,000.00
Contractor Company:
Contractor Name:

Date: **10/16/1990**
Permit Type: **Com. Driveway & Sidewalk**
Description: **New Church**

Permit Description:
Work Class: New
Proposed Use:
Permit Number: 1990-015706 DS
Status: Final
Valuation: $70,000.00
Contractor Company:
Contractor Name:

Date: **10/16/1990**
Permit Type: **C- 319 Churches and Othr Religious Bldgs**
Description: **New Church**

Permit Description:
Work Class: New
Proposed Use:
Permit Number: 1990-015706 MP
Status: Final
Valuation: $70,000.00
Contractor Company:
Contractor Name:

# ADJOINING PROPERTY FINDINGS

| | |
|---|---|
| Date: | **10/16/1990** |
| Permit Type: | **C- 319 Churches and Othr Religious Bldgs** |
| Description: | **New Church** |

| | |
|---|---|
| Permit Description: | |
| Work Class: | New |
| Proposed Use: | |
| Permit Number: | 1990-015706 BP |
| Status: | Final |
| Valuation: | $70,000.00 |
| Contractor Company: | |
| Contractor Name: | |

# GLOSSARY

**General Building Department concepts**

- **ICC:** The International Code Council. The governing body for the building/development codes used by all jurisdictions who've adopted the ICC guidelines. MOST of the US has done this. Canada, Mexico, and other countries use ICC codes books and guides as well. There are a few states who have added guidelines to the ICC codes to better fit their needs. For example, California has added seismic retrofit requirements for most commercial structures.
- **Building Department (Permitting Authority, Building Codes, Inspections Department, Building and Inspections):** This is the department in a jurisdiction where an owner or contractor goes to obtain permits and inspections for building, tearing down, remodeling, adding to, re-roofing, moving or otherwise making changes to any structure, Residential or Commercial.
- **Jurisdiction:** This is the geographic area representing the properties over which a Permitting Authority has responsibility.
- **GC:** General Contractor. Usually the primary contractor hired for any Residential or Commercial construction work.
- **Sub:** Subordinate contracting companies or subcontractors. Usually a "trades" contractor working for the GC. These contractors generally have an area of expertise in which they are licensed like Plumbing, Electrical, Heating and Air systems, Gas Systems, Pools etc. (called "trades").
- **Journeymen:** Sub contractors who have their own personal licenses in one or more trades and work for different contracting companies, wherever they are needed or there is work.
- **HVAC (Mechanical, Heating & Air companies):** HVAC = Heating, Ventilation, and Air Conditioning.
- **ELEC (Electrical, TempPole, TPole, TPower, Temporary Power, Panel, AMP Change, Power Release):** Electrical permits can be pulled for many reasons. The most common reason is to increase the AMPs of power in an electrical power panel. This requires a permit in almost every jurisdiction. Other commons reason for Electrical permits is to insert a temporary power pole at a new construction site. Construction requires electricity, and in a new development, power has yet to be run to the lot. The temporary power pole is usually the very first permit pulled for new development. The power is released to the home owner when construction is complete and this sometimes takes the form of a Power Release permit or inspection.
- **"Pull" a permit:** To obtain and pay for a building permit.
- **CBO:** Chief Building Official
- **Planning Department:** The department in the development process where the building /structural plans are reviewed for their completeness and compliance with building codes
- **Zoning Department:** The department in the development process where the site plans are reviewed for their compliance with the regulations associated with the zoning district in which they are situated.
- **Zoning District:** A pre-determined geographic boundary within a jurisdiction where certain types of structures are permitted / prohibited. Examples are Residential structure, Commercial/Retail structures, Industrial/Manufacturing structures etc. Each zoning district has regulations associated with it like the sizes of the lots, the density of the structures on the lots, the number of parking spaces required for certain types of structures on the lots etc.
- **PIN (TMS, GIS ID, Parcel#):** Property Identification Number and Tax Map System number.
- **State Card (Business license):** A license card issued to a contractor to conduct business.
- **Building Inspector (Inspector):** The inspector is a building department employee that inspects building construction for compliance to codes.
- **C.O.:** Certificate of Occupancy. This is the end of the construction process and designates that the owners now have permission to occupy a structure after its building is complete. Sometimes also referred to as a Certificate of Compliance.

# GLOSSARY

**Permit Content Definitions**

- Permit Number: The alphanumerical designation assigned to a permit for tracking within the building department system. Sometimes the permit number gives clues to its role, e.g. a "PL" prefix may designate a plumbing permit.
- Description: A field on the permit form that allows the building department to give a brief description of the work being done. More often than not, this is the most important field for EP's to find clues to the prior use(s) of the property.
- Permit Type: Generally a brief designation of the type of job being done. For example BLDG-RES, BLDG-COM, ELEC, MECH etc.

**Sample Building Permit Data**

Date: Nov 09, 2000
Permit Type: Bldg -
New Permit Number: 101000000405
Status: Valuation: $1,000,000.00
Contractor Company: OWNER-BUILDER
Contractor Name:

Description: New one store retail (SAV-ON) with drive-thru pharmacy. Certificate of Occupancy.

# APPENDIX D

# CITY DIRECTORIES

**Pecan Tillery**
Tillery Street & Henninger Street Tracts
Austin, TX 78702

Inquiry Number: 4524293.5
January 28, 2016

# The EDR-City Directory Abstract

Environmental Data Resources Inc

6 Armstrong Road
Shelton, CT 06484
800.352.0050
www.edrnet.com

# TABLE OF CONTENTS

## SECTION

**Executive Summary**

**Findings**

**City Directory Images**

***Thank you for your business.***
Please contact EDR at 1-800-352-0050
with any questions or comments.

**Disclaimer - Copyright and Trademark Notice**

This Report contains certain information obtained from a variety of public and other sources reasonably available to Environmental Data Resources, Inc. It cannot be concluded from this Report that coverage information for the target and surrounding properties does not exist from other sources. **NO WARRANTY EXPRESSED OR IMPLIED, IS MADE WHATSOEVER IN CONNECTION WITH THIS REPORT. ENVIRONMENTAL DATA RESOURCES, INC. SPECIFICALLY DISCLAIMS THE MAKING OF ANY SUCH WARRANTIES, INCLUDING WITHOUT LIMITATION, MERCHANTABILITY OR FITNESS FOR A PARTICULAR USE OR PURPOSE. ALL RISK IS ASSUMED BY THE USER. IN NO EVENT SHALL ENVIRONMENTAL DATA RESOURCES, INC. BE LIABLE TO ANYONE, WHETHER ARISING OUT OF ERRORS OR OMISSIONS, NEGLIGENCE, ACCIDENT OR ANY OTHER CAUSE, FOR ANY LOSS OR DAMAGE, INCLUDING, WITHOUT LIMITATION, SPECIAL, INCIDENTAL, CONSEQUENTIAL, OR EXEMPLARY DAMAGES. ANY LIABILITY ON THE PART OF ENVIRONMENTAL DATA RESOURCES, INC. IS STRICTLY LIMITED TO A REFUND OF THE AMOUNT PAID FOR THIS REPORT.** Purchaser accepts this Report "AS IS". Any analyses, estimates, ratings, environmental risk levels or risk codes provided in this Report are provided for illustrative purposes only, and are not intended to provide, nor should they be interpreted as providing any facts regarding, or prediction orforecast of, any environmental risk for any property. Only a Phase I Environmental Site Assessment performed by an environmental professional can provide information regarding the environmental risk for any property. Additionally, the information provided in this Report is not to be construed as legal advice.

Copyright 2016 by Environmental Data Resources, Inc. All rights reserved. Reproduction in any media or format, in whole or in part, of any report or map of Environmental Data Resources, Inc. or its affiliates is prohibited without prior written permission.

EDR and its logos (including Sanborn and Sanborn Map) are trademarks of Environmental Data Resources, Inc. or its affiliates. All other trademarks used herein are the property of their respective owners.

# EXECUTIVE SUMMARY

## DESCRIPTION

Environmental Data Resources, Inc.'s (EDR) City Directory Abstract is a screening tool designed to assist environmental professionals in evaluating potential liability on a target property resulting from past activities. EDR's City Directory Abstract includes a search and abstract of available city directory data. For each address, the directory lists the name of the corresponding occupant at five year intervals.

Business directories including city, cross reference and telephone directories were reviewed, if available, at approximately five year intervals for the years spanning 1896 through 2013. This report compiles information gathered in this review by geocoding the latitude and longitude of properties identified and gathering information about properties within 660 feet of the target property.

A summary of the information obtained is provided in the text of this report.

## RECORD SOURCES

EDR is licensed to reproduce certain City Directory works. Reproduction of City Directories without permission of the publisher may be a violation of copyright.

Data by
infoUSA®
Copyright©2008
All Rights Reserved

## RESEARCH SUMMARY

The following research sources were consulted in the preparation of this report. An "X" indicates where information was identified in the source and provided in this report.

| Year | Source | TP | Adjoining | Text Abstract | Source Image |
|---|---|---|---|---|---|
| 2013 | Cole Information Services | - | X | X | - |
| 2008 | Cole Information Services | - | X | X | - |
| 2007 | Polk City Directory | - | X | X | - |
| | Polk City Directory | X | X | X | - |
| 2002 | R. L. Polk Co. Publishers | - | X | X | X |
| | R. L. Polk Co. Publishers | X | X | X | X |
| 1996 | R. L. Polk Co., Publishers | - | X | X | X |
| | R. L. Polk Co., Publishers | X | X | X | X |
| 1990 | R. L. Polk Co., Publishers | - | X | X | X |
| | R. L. Polk Co., Publishers | X | X | X | X |
| 1984 | R. L. Polk Co., Publishers | - | X | X | X |
| | R. L. Polk Co., Publishers | X | X | X | X |
| 1980 | R. L. Polk Co., Publishers | - | X | X | X |
| | R. L. Polk Co., Publishers | X | X | X | X |
| 1975 | R. L. Polk Co., Publishers | - | X | X | X |

# EXECUTIVE SUMMARY

| Year | Source | TP | Adjoining | Text Abstract | Source Image |
|---|---|---|---|---|---|
| 1975 | R. L. Polk Co., Publishers | X | X | X | X |
| 1970 | R. L. Polk Co., Publishers | - | X | X | X |
| | R. L. Polk Co., Publishers | X | X | X | X |
| 1965 | R. L. Polk Co., Publishers | - | X | X | X |
| | R. L. Polk Co., Publishers | X | X | X | X |
| 1962 | R.L. Polk Co., Publishers | - | X | X | X |
| | R.L. Polk Co., Publishers | X | X | X | X |
| 1958 | Morrison Fourmy Directory Co., Publishers | - | X | X | X |
| | Morrison Fourmy Directory Co., Publishers | X | X | X | X |
| 1953 | Morrison Fourmy Directory Co., Publishers | - | X | X | X |
| | Morrison Fourmy Directory Co., Publishers | X | X | X | X |
| 1947 | Morrison Fourmy Directory Co., Publishers | - | X | X | X |
| | Morrison Fourmy Directory Co., Publishers | X | X | X | X |
| 1940 | Morrison Fourmy Directory Co., Publishers | - | - | - | - |
| 1935 | Morrison Fourmy Directory Co., Publishers | - | - | - | - |
| 1929 | Morrison Fourmy Directory Co., Publishers | - | - | - | - |
| 1922 | Morrison Fourmy Directory Co., Inc. Publishers | - | - | - | - |
| 1916 | Morrison Fourmy Directory Co., Publishers | - | - | - | - |
| 1911 | Morrison Fourmy Directory Co., Compilers, Publishers and Proprietors | - | - | - | - |
| 1906 | J. B. Stephenson, Austin | - | - | - | - |
| 1901 | Morrison Fourmy, Compilers and Publishers | - | - | - | - |
| 1896 | Morrison Fourmy, Compilers Publishers | - | - | - | - |

# FINDINGS

## TARGET PROPERTY INFORMATION

### ADDRESS

Tillery Street & Henninger Street Tracts
Austin, TX 78702

### FINDINGS DETAIL

Target Property research detail.

## HENNINGER

**1202 HENNINGER**

| Year | Uses | Source | |
|---|---|---|---|
| 1958 | Wappler Geo A | Morrison Fourmy Directory Co., Publishers | Image pg. A69 |
| 1953 | Wappler Geo A | Morrison Fourmy Directory Co., Publishers | Image pg. A74 |

## HENNINGER ST

**1202 HENNINGER ST**

| Year | Uses | Source | |
|---|---|---|---|
| 2007 | 1202 1204 No Current Listing 2 Hses | Polk City Directory | |
| 1996 | Vargas Roberto 3155 C | R. L. Polk Co., Publishers | Image pg. A9 |
| 1990 | Vacant | R. L. Polk Co., Publishers | Image pg. A16 |
| 1984 | Calderon Jesse | R. L. Polk Co., Publishers | Image pg. A23 |
| 1980 | Ramirez Joe | R. L. Polk Co., Publishers | Image pg. A30 |
| 1975 | Whitehead Debbie Mrs | R. L. Polk Co., Publishers | Image pg. A37 |
| 1970 | Cardey Kath E Mrs | R. L. Polk Co., Publishers | Image pg. A44 |
| 1965 | REYNOLDS D W GR | R. L. Polk Co., Publishers | Image pg. A51 |
| 1962 | Wappler Geo A | R.L. Polk Co., Publishers | Image pg. A60 |

**1204 HENNINGER ST**

| Year | Uses | Source | |
|---|---|---|---|
| 2007 | 1202 1204 No Current Listing 2 Hses | Polk City Directory | |
| 1996 | R N REEVES | R. L. Polk Co., Publishers | Image pg. A9 |
| | ROOFING & REMODEL 3155 C | R. L. Polk Co., Publishers | Image pg. A9 |
| 1990 | Reeves R N O | R. L. Polk Co., Publishers | Image pg. A16 |
| | Reeves R N Roofing | R. L. Polk Co., Publishers | Image pg. A16 |
| 1984 | Reeves R N | R. L. Polk Co., Publishers | Image pg. A23 |
| | Reeves R N Roofing Contractor | R. L. Polk Co., Publishers | Image pg. A23 |
| 1980 | Reeves R N | R. L. Polk Co., Publishers | Image pg. A30 |

# FINDINGS

| Year | Uses | Source | |
|---|---|---|---|
| 1980 | Reeves R N Roofing Contr | R. L. Polk Co., Publishers | Image pg. A30 |
| 1975 | Tuttle Mark E | R. L. Polk Co., Publishers | Image pg. A37 |
| 1970 | Young Glen | R. L. Polk Co., Publishers | Image pg. A44 |
| 1965 | YOUNG GLENN | R. L. Polk Co., Publishers | Image pg. A51 |

## TILLERY

### 1127 TILLERY

| Year | Uses | Source | |
|---|---|---|---|
| 1953 | Henninger Fred | Morrison Fourmy Directory Co., Publishers | Image pg. A75 |
| 1947 | Wappler Geo A | Morrison Fourmy Directory Co., Publishers | Image pg. A79 |

### 1129 TILLERY

| Year | Uses | Source | |
|---|---|---|---|
| 1953 | Schuman Elward | Morrison Fourmy Directory Co., Publishers | Image pg. A75 |

### 1131 TILLERY

| Year | Uses | Source | |
|---|---|---|---|
| 1953 | Blackstone Lena | Morrison Fourmy Directory Co., Publishers | Image pg. A75 |
| | florist | Morrison Fourmy Directory Co., Publishers | Image pg. A75 |
| | Henninger Rudolph H | Morrison Fourmy Directory Co., Publishers | Image pg. A75 |
| 1947 | Blackstone Wm R | Morrison Fourmy Directory Co., Publishers | Image pg. A79 |

## TILLERY ST

### 1127 TILLERY ST

| Year | Uses | Source | |
|---|---|---|---|
| 1965 | GAS STA EQUIP SERV | R. L. Polk Co., Publishers | Image pg. A52 |
| | HENNINGER FRED 0 GR | R. L. Polk Co., Publishers | Image pg. A52 |
| | HENNINGER PUMP SERVICE | R. L. Polk Co., Publishers | Image pg. A52 |
| 1962 | equip | R.L. Polk Co., Publishers | Image pg. A61 |
| | Henninger Pump | R.L. Polk Co., Publishers | Image pg. A61 |
| | Serv gasoline sta | R.L. Polk Co., Publishers | Image pg. A61 |

### 1129 TILLERY ST

| Year | Uses | Source | |
|---|---|---|---|
| 2002 | Valdez Catarino J Jr | R. L. Polk Co. Publishers | Image pg. A1 |
| 1965 | SCHUMANN ELWARD W | R. L. Polk Co., Publishers | Image pg. A52 |
| 1962 | Schumann Edw W | R.L. Polk Co., Publishers | Image pg. A61 |

# FINDINGS

**1131 TILLERY ST**

| ***Year*** | ***Uses*** | ***Source*** | |
|---|---|---|---|
| 1965 | TOWNSLEY L R GR | R. L. Polk Co., Publishers | Image pg. A52 |
| 1962 | Blackstone Lena Mrs | R.L. Polk Co., Publishers | Image pg. A61 |
| | Wheeler Jackie T | R.L. Polk Co., Publishers | Image pg. A61 |

# FINDINGS

## ADJOINING PROPERTY DETAIL

The following Adjoining Property addresses were researched for this report. Detailed findings are provided for each address.

## CHARLES ST

### 3402 CHARLES ST

| Year | Uses | Source | |
|---|---|---|---|
| 2007 | Perez Luis E & Delia 0 43 a | Polk City Directory | |
| 2002 | Perez Luis E & Delia O | R. L. Polk Co. Publishers | Image pg. A2 |
| | Building | R. L. Polk Co. Publishers | Image pg. A2 |
| 1996 | Perez Delia | R. L. Polk Co., Publishers | Image pg. A10 |
| 1990 | b Rangel Senaida | R. L. Polk Co., Publishers | Image pg. A17 |
| | a Te Ues Manuel | R. L. Polk Co., Publishers | Image pg. A17 |
| 1984 | bCostilla Mario | R. L. Polk Co., Publishers | Image pg. A24 |
| | a Gil Enrique | R. L. Polk Co., Publishers | Image pg. A24 |
| 1980 | b Ramirez Alberta C | R. L. Polk Co., Publishers | Image pg. A31 |
| | a Gil En | R. L. Polk Co., Publishers | Image pg. A31 |
| 1975 | a Narvaez Amartilde | R. L. Polk Co., Publishers | Image pg. A38 |
| | b Duncan Marvin | R. L. Polk Co., Publishers | Image pg. A38 |
| 1970 | a Vacant | R. L. Polk Co., Publishers | Image pg. A45 |
| | b Collins Harry | R. L. Polk Co., Publishers | Image pg. A45 |

### 3403 CHARLES ST

| Year | Uses | Source | |
|---|---|---|---|
| 2007 | Cannon Rory D F 37 A | Polk City Directory | |
| 2002 | Cannon Fymlee | R. L. Polk Co. Publishers | Image pg. A2 |
| 1996 | Cannon Jake | R. L. Polk Co., Publishers | Image pg. A10 |
| 1990 | Cannon Fyrmalee | R. L. Polk Co., Publishers | Image pg. A17 |
| 1984 | Cannon Jake | R. L. Polk Co., Publishers | Image pg. A24 |
| 1980 | Cannon Jake | R. L. Polk Co., Publishers | Image pg. A31 |
| 1975 | Cannon I Jake | R. L. Polk Co., Publishers | Image pg. A38 |
| 1970 | Cannon I Jake | R. L. Polk Co., Publishers | Image pg. A45 |

### 3404 CHARLES ST

| Year | Uses | Source | |
|---|---|---|---|
| 2007 | Arellano Cecelia | Polk City Directory | |
| 2002 | Villegas Leonel L | R. L. Polk Co. Publishers | Image pg. A2 |
| | Building | R. L. Polk Co. Publishers | Image pg. A2 |

# FINDINGS

| Year | Uses | Source | |
|---|---|---|---|
| 1996 | Castillo Amado | R. L. Polk Co., Publishers | Image pg. A10 |
| 1990 | bHerrera David | R. L. Polk Co., Publishers | Image pg. A17 |
| | aSalazar Jose | R. L. Polk Co., Publishers | Image pg. A17 |
| 1984 | bPerez Marie | R. L. Polk Co., Publishers | Image pg. A24 |
| | a Gil Richd C | R. L. Polk Co., Publishers | Image pg. A24 |
| 1980 | bGil Fernando | R. L. Polk Co., Publishers | Image pg. A31 |
| | aGil Richd C | R. L. Polk Co., Publishers | Image pg. A31 |
| 1975 | b Flores Jesse | R. L. Polk Co., Publishers | Image pg. A38 |
| | a Camarillo Manuel | R. L. Polk Co., Publishers | Image pg. A38 |
| 1970 | b Crayton Ella Mrs | R. L. Polk Co., Publishers | Image pg. A45 |
| | a Vacant | R. L. Polk Co., Publishers | Image pg. A45 |

**3405 CHARLES ST**

| Year | Uses | Source | |
|---|---|---|---|
| 2007 | Melendez Benito | Polk City Directory | |
| | Melendez Anabel B g H a | Polk City Directory | |
| | Lara Jesse J b AO | Polk City Directory | |
| 2002 | Lara Jesse J | R. L. Polk Co. Publishers | Image pg. A2 |
| 1980 | Johnson Jesse W | R. L. Polk Co., Publishers | Image pg. A31 |
| 1975 | Johnson Jesse W | R. L. Polk Co., Publishers | Image pg. A38 |
| 1970 | Johnson Jesse W | R. L. Polk Co., Publishers | Image pg. A45 |

**3406 CHARLES ST**

| Year | Uses | Source | |
|---|---|---|---|
| 2007 | Guerrero Natividad E & Chico 271 A | Polk City Directory | |
| 1990 | Guerrero Nato | R. L. Polk Co., Publishers | Image pg. A17 |
| | Melendres Benito | R. L. Polk Co., Publishers | Image pg. A17 |
| 1984 | Guerrero Nato | R. L. Polk Co., Publishers | Image pg. A24 |
| 1980 | Guerrero Nato | R. L. Polk Co., Publishers | Image pg. A31 |
| 1975 | Jones Bertha | R. L. Polk Co., Publishers | Image pg. A38 |
| 1970 | Urias Frank R Jr | R. L. Polk Co., Publishers | Image pg. A45 |
| 1965 | URIAS FRANK R JR GR | R. L. Polk Co., Publishers | Image pg. A53 |

**3407 CHARLES ST**

| Year | Uses | Source | |
|---|---|---|---|
| 2007 | Rivero Carlos M 13n | Polk City Directory | |
| | D Robertson Lindsey | Polk City Directory | |
| 2002 | Cisneros Roy G Sr & Becky R | R. L. Polk Co. Publishers | Image pg. A2 |
| 1996 | Cisemos Roy Jr | R. L. Polk Co., Publishers | Image pg. A10 |

# FINDINGS

| Year | Uses | Source | |
|---|---|---|---|
| 1990 | Nieto Rudy | R. L. Polk Co., Publishers | Image pg. A17 |
| 1984 | Nieto Rudy | R. L. Polk Co., Publishers | Image pg. A24 |
| 1980 | Nietd Rudy | R. L. Polk Co., Publishers | Image pg. A31 |
| 1975 | Hearne Lawrence | R. L. Polk Co., Publishers | Image pg. A38 |
| 1970 | Homrne Lawrence E | R. L. Polk Co., Publishers | Image pg. A45 |

**3500 CHARLES ST**

| Year | Uses | Source | |
|---|---|---|---|
| 2007 | Rivera Melina | Polk City Directory | |
| | Rivera Rosalina E 4 A | Polk City Directory | |
| 1990 | Vacant | R. L. Polk Co., Publishers | Image pg. A17 |
| 1984 | Wingwood Maggie L | R. L. Polk Co., Publishers | Image pg. A24 |
| 1980 | Wingwood John H | R. L. Polk Co., Publishers | Image pg. A31 |
| 1975 | Wingwood John H | R. L. Polk Co., Publishers | Image pg. A38 |
| 1970 | Wingwood John H | R. L. Polk Co., Publishers | Image pg. A45 |
| 1965 | HYLTON CARLOS GR | R. L. Polk Co., Publishers | Image pg. A53 |
| 1962 | Vacant | R.L. Polk Co., Publishers | Image pg. A62 |

**3501 CHARLES ST**

| Year | Uses | Source | |
|---|---|---|---|
| 2007 | Torres Erlinda R 25 A | Polk City Directory | |
| 2002 | Torres Erlinda R | R. L. Polk Co. Publishers | Image pg. A2 |
| 1990 | Torres Jullan E | R. L. Polk Co., Publishers | Image pg. A17 |
| 1984 | Torres Julian | R. L. Polk Co., Publishers | Image pg. A24 |
| 1980 | Cardenos Cruz | R. L. Polk Co., Publishers | Image pg. A31 |
| 1975 | Tamayo Eddie | R. L. Polk Co., Publishers | Image pg. A38 |
| 1970 | Vacant | R. L. Polk Co., Publishers | Image pg. A45 |
| 1965 | VACANT | R. L. Polk Co., Publishers | Image pg. A53 |

**3502 CHARLES ST**

| Year | Uses | Source | |
|---|---|---|---|
| 2007 | Brannon Bret C O | Polk City Directory | |
| | Simeone Korey J HI | Polk City Directory | |
| 2002 | Torres Patsy | R. L. Polk Co. Publishers | Image pg. A2 |
| 1996 | Hernandez Marye | R. L. Polk Co., Publishers | Image pg. A10 |
| 1990 | Hemandez Leonard | R. L. Polk Co., Publishers | Image pg. A17 |
| 1984 | Hernandez Leonard | R. L. Polk Co., Publishers | Image pg. A24 |
| 1980 | Hernandez Leonard | R. L. Polk Co., Publishers | Image pg. A31 |
| 1975 | Hernandez Leonard | R. L. Polk Co., Publishers | Image pg. A38 |

# FINDINGS

| Year | Uses | Source | |
|---|---|---|---|
| 1970 | Hernandez Leonard | R. L. Polk Co., Publishers | Image pg. A45 |
| 1965 | VACANT | R. L. Polk Co., Publishers | Image pg. A53 |
| 1962 | Vacant | R.L. Polk Co., Publishers | Image pg. A62 |

**3503 CHARLES ST**

| Year | Uses | Source | |
|---|---|---|---|
| 2007 | 3504 No Current Listing 2 Hses | Polk City Directory | |
| 1990 | Herrera Pedro P | R. L. Polk Co., Publishers | Image pg. A17 |
| 1984 | Moreno Margt | R. L. Polk Co., Publishers | Image pg. A24 |
| 1980 | Moreno Margt | R. L. Polk Co., Publishers | Image pg. A31 |
| 1975 | Moreno Antonio | R. L. Polk Co., Publishers | Image pg. A38 |
| 1970 | Moreno Margarita Mrs | R. L. Polk Co., Publishers | Image pg. A45 |
| 1965 | VASQUEZ CELEDONIA MRS a | R. L. Polk Co., Publishers | Image pg. A53 |
| 1962 | Vasquez Celedonia Mrs | R.L. Polk Co., Publishers | Image pg. A62 |

**3504 CHARLES ST**

| Year | Uses | Source | |
|---|---|---|---|
| 1990 | Flowers Agusta E Mrs | R. L. Polk Co., Publishers | Image pg. A17 |
| 1984 | Flowers Agusta Mrs | R. L. Polk Co., Publishers | Image pg. A24 |
| 1980 | Flowers Agusta Mrs | R. L. Polk Co., Publishers | Image pg. A31 |
| 1975 | Vacant | R. L. Polk Co., Publishers | Image pg. A38 |
| 1970 | Reed Benj L | R. L. Polk Co., Publishers | Image pg. A45 |

**3505 CHARLES ST**

| Year | Uses | Source | |
|---|---|---|---|
| 2007 | Marion Vasteen T & Selma B E 41 A | Polk City Directory | |
| 2002 | Marion Vasteen T | R. L. Polk Co. Publishers | Image pg. A2 |
| 1996 | Marion Vasteen T | R. L. Polk Co., Publishers | Image pg. A10 |
| 1984 | Marion Vasteen T | R. L. Polk Co., Publishers | Image pg. A24 |
| 1980 | Marion Vasteen T | R. L. Polk Co., Publishers | Image pg. A31 |
| 1975 | Marion Vasteen T | R. L. Polk Co., Publishers | Image pg. A38 |
| 1970 | Marion Vasteen T | R. L. Polk Co., Publishers | Image pg. A45 |

**3506 CHARLES ST**

| Year | Uses | Source | |
|---|---|---|---|
| 1990 | Marion Vasteen T | R. L. Polk Co., Publishers | Image pg. A17 |

# FINDINGS

## GOODWIN AVE

### 3200 GOODWIN AVE

| Year | Uses | Source | |
|---|---|---|---|
| 2007 | Baldazo Pete M | Polk City Directory | |
| | Baldazo Perfecto M | Polk City Directory | |
| 2002 | Baldazo Perfecto M | R. L. Polk Co. Publishers | Image pg. A3 |
| 1996 | Baldazo Pete M | R. L. Polk Co., Publishers | Image pg. A11 |
| 1990 | Baldazo Pete M | R. L. Polk Co., Publishers | Image pg. A18 |
| 1984 | Baldazo Pete M | R. L. Polk Co., Publishers | Image pg. A25 |
| 1980 | Baldazo Pete M | R. L. Polk Co., Publishers | Image pg. A32 |
| 1975 | Baldazo Pete M | R. L. Polk Co., Publishers | Image pg. A39 |
| 1970 | Baldazo Pete M | R. L. Polk Co., Publishers | Image pg. A46 |
| 1965 | BALDAZO PETE M 0 GR | R. L. Polk Co., Publishers | Image pg. A54 |
| 1962 | Baldazo Pete M | R.L. Polk Co., Publishers | Image pg. A63 |
| 1958 | Sanchez Serapio | Morrison Fourmy Directory Co., Publishers | Image pg. A70 |

### 3202 GOODWIN AVE

| Year | Uses | Source | |
|---|---|---|---|
| 2007 | No Current Listing | Polk City Directory | |
| 1990 | Hernandez Joe V | R. L. Polk Co., Publishers | Image pg. A18 |
| 1984 | Wofford John | R. L. Polk Co., Publishers | Image pg. A25 |
| 1980 | Dickerson Wm | R. L. Polk Co., Publishers | Image pg. A32 |
| 1975 | Dickerson Wm | R. L. Polk Co., Publishers | Image pg. A39 |
| 1970 | Blue Wiley | R. L. Polk Co., Publishers | Image pg. A46 |
| 1965 | HAWKINS ELDER | R. L. Polk Co., Publishers | Image pg. A54 |
| 1962 | Lepore Louis | R.L. Polk Co., Publishers | Image pg. A63 |

### 3203 GOODWIN AVE

| Year | Uses | Source | |
|---|---|---|---|
| 1965 | VACANT | R. L. Polk Co., Publishers | Image pg. A54 |
| 1958 | Valdazo Pete | Morrison Fourmy Directory Co., Publishers | Image pg. A70 |

### 3204 GOODWIN AVE

| Year | Uses | Source | |
|---|---|---|---|
| 2007 | Gonzalez Maria G El | Polk City Directory | |
| | Gonzalez Baldemar C | Polk City Directory | |
| 1990 | Gonzalez Henry C | R. L. Polk Co., Publishers | Image pg. A18 |
| 1984 | aYbarra Betty | R. L. Polk Co., Publishers | Image pg. A25 |
| 1980 | a Gonzalez Juan | R. L. Polk Co., Publishers | Image pg. A32 |

# FINDINGS

| Year | Uses | Source | |
|---|---|---|---|
| 1975 | b Vacant | R. L. Polk Co., Publishers | Image pg. A39 |
| | a Bryant Willie | R. L. Polk Co., Publishers | Image pg. A39 |
| 1970 | Serna Joe A | R. L. Polk Co., Publishers | Image pg. A46 |
| 1965 | SHUEBERT TED | R. L. Polk Co., Publishers | Image pg. A54 |
| 1962 | Litton Raymond M | R.L. Polk Co., Publishers | Image pg. A63 |

**3205 GOODWIN AVE**

| Year | Uses | Source | |
|---|---|---|---|
| 2007 | Shneider John T Sr & Lydia B F | Polk City Directory | |
| 2002 | Schneider John T Sr | R. L. Polk Co. Publishers | Image pg. A3 |
| 1996 | GOODWIN AVE contd | R. L. Polk Co., Publishers | Image pg. A11 |
| | Schneider John T 3110 C | R. L. Polk Co., Publishers | Image pg. A11 |
| 1990 | Schneider John T | R. L. Polk Co., Publishers | Image pg. A18 |
| 1984 | Schneider Laundry Service & Repair | R. L. Polk Co., Publishers | Image pg. A25 |
| | Schneider John T | R. L. Polk Co., Publishers | Image pg. A25 |
| 1980 | Schneider John T | R. L. Polk Co., Publishers | Image pg. A32 |
| | Schneider Laundry Service & Repair | R. L. Polk Co., Publishers | Image pg. A32 |
| 1970 | Schneider Laundry Service & Repair | R. L. Polk Co., Publishers | Image pg. A46 |
| 1965 | SCHNEIDER JOHN T S | R. L. Polk Co., Publishers | Image pg. A55 |
| | REPAIR 0 GR | R. L. Polk Co., Publishers | Image pg. A55 |
| | REPAIR 0 GR | R. L. Polk Co., Publishers | Image pg. A54 |
| | SCHNEIDER LAUNDRY SERVICE | R. L. Polk Co., Publishers | Image pg. A54 |
| | SCHNEIDER JOHN T | R. L. Polk Co., Publishers | Image pg. A55 |
| 1962 | Serv & Repr | R.L. Polk Co., Publishers | Image pg. A63 |
| | Schneider Lndry | R.L. Polk Co., Publishers | Image pg. A63 |
| | Schneider John T | R.L. Polk Co., Publishers | Image pg. A63 |
| 1958 | Schneider John T | Morrison Fourmy Directory Co., Publishers | Image pg. A70 |

**3206 GOODWIN AVE**

| Year | Uses | Source | |
|---|---|---|---|
| 2007 | No Current Listing | Polk City Directory | |
| 2002 | Samson Teresa | R. L. Polk Co. Publishers | Image pg. A3 |
| 1990 | Mitchell Nancy J | R. L. Polk Co., Publishers | Image pg. A18 |
| 1984 | Reese Nancy J Mrs | R. L. Polk Co., Publishers | Image pg. A25 |
| 1980 | Reese Nancy Mrs | R. L. Polk Co., Publishers | Image pg. A32 |
| 1975 | Schneider Laundry Service & Repair | R. L. Polk Co., Publishers | Image pg. A39 |
| | Schneider John T | R. L. Polk Co., Publishers | Image pg. A39 |
| | Reese Andrew R | R. L. Polk Co., Publishers | Image pg. A39 |
| 1970 | Reese Andrew R | R. L. Polk Co., Publishers | Image pg. A46 |

# FINDINGS

| Year | Uses | Source | |
|---|---|---|---|
| 1965 | HAWTHORNE JAMES F | R. L. Polk Co., Publishers | Image pg. A55 |
| 1962 | Hawthrone Jas R | R.L. Polk Co., Publishers | Image pg. A63 |
| 1958 | Linden Ray | Morrison Fourmy Directory Co., Publishers | Image pg. A70 |

**3207 GOODWIN AVE**

| Year | Uses | Source | |
|---|---|---|---|
| 2007 | Limon Wayne T Ol | Polk City Directory | |
| 2002 | Wayne Limon | R. L. Polk Co. Publishers | Image pg. A3 |
| 1996 | Blackstone R B | R. L. Polk Co., Publishers | Image pg. A11 |
| 1990 | Blackstone Robert B | R. L. Polk Co., Publishers | Image pg. A18 |
| 1984 | Blackstone Robert B | R. L. Polk Co., Publishers | Image pg. A25 |
| 1980 | Blackstone Robert B | R. L. Polk Co., Publishers | Image pg. A32 |
| 1975 | Blackstone Robert B | R. L. Polk Co., Publishers | Image pg. A39 |
| 1970 | Blackstone Robert B | R. L. Polk Co., Publishers | Image pg. A46 |
| 1965 | BLACKSTONE ROBERT B | R. L. Polk Co., Publishers | Image pg. A55 |
| 1962 | Blackstone Robt B | R.L. Polk Co., Publishers | Image pg. A63 |
| 1958 | Blackstone Robt B | Morrison Fourmy Directory Co., Publishers | Image pg. A70 |

**3208 GOODWIN AVE**

| Year | Uses | Source | |
|---|---|---|---|
| 2007 | Lopez Patricia | Polk City Directory | |
| | Buentello Tomasa | Polk City Directory | |
| 1990 | Bointallo Tomasa | R. L. Polk Co., Publishers | Image pg. A18 |
| 1984 | Torres Tomasa | R. L. Polk Co., Publishers | Image pg. A25 |
| 1980 | Btientello Tomasa | R. L. Polk Co., Publishers | Image pg. A32 |
| 1975 | Buentello Tomos | R. L. Polk Co., Publishers | Image pg. A39 |
| 1970 | Buentello Pete | R. L. Polk Co., Publishers | Image pg. A46 |
| 1965 | VACANT | R. L. Polk Co., Publishers | Image pg. A55 |
| 1962 | Arzola Frank | R.L. Polk Co., Publishers | Image pg. A63 |
| 1958 | Hohertz Robt E | Morrison Fourmy Directory Co., Publishers | Image pg. A70 |

**3210 GOODWIN AVE**

| Year | Uses | Source | |
|---|---|---|---|
| 2007 | Davis R D | Polk City Directory | |
| | Davis Frances AE 14 I | Polk City Directory | |
| 1996 | Davis R D 3111 C 00 S | R. L. Polk Co., Publishers | Image pg. A11 |
| 1990 | Davis R D | R. L. Polk Co., Publishers | Image pg. A18 |
| 1984 | Davis R D | R. L. Polk Co., Publishers | Image pg. A25 |
| 1980 | Davis R D | R. L. Polk Co., Publishers | Image pg. A32 |

# FINDINGS

| Year | Uses | Source | |
|---|---|---|---|
| 1975 | Davis R D | R. L. Polk Co., Publishers | Image pg. A39 |
| 1970 | Davis R D | R. L. Polk Co., Publishers | Image pg. A46 |
| 1965 | DAVIS R D 0 GR | R. L. Polk Co., Publishers | Image pg. A55 |
| 1962 | Davis R D | R.L. Polk Co., Publishers | Image pg. A64 |
| 1958 | Davis R D | Morrison Fourmy Directory Co., Publishers | Image pg. A70 |

**3300 GOODWIN AVE**

| Year | Uses | Source | |
|---|---|---|---|
| 2007 | Hernandez Elizabeth M | Polk City Directory | |
| 2002 | Hernandez Elizabeth M | R. L. Polk Co. Publishers | Image pg. A3 |
| 1996 | Hernandez Ray | R. L. Polk Co., Publishers | Image pg. A11 |
| 1990 | Hernandez Ray C | R. L. Polk Co., Publishers | Image pg. A18 |
| 1984 | Hernandez Ray | R. L. Polk Co., Publishers | Image pg. A25 |
| 1980 | Hernandez Ray | R. L. Polk Co., Publishers | Image pg. A32 |
| 1975 | Hernandez Ray | R. L. Polk Co., Publishers | Image pg. A39 |
| 1970 | Hernandez Ray | R. L. Polk Co., Publishers | Image pg. A46 |
| 1965 | HERNANDEZ RAY 0 GR | R. L. Polk Co., Publishers | Image pg. A55 |
| 1962 | Hernandez Ray | R.L. Polk Co., Publishers | Image pg. A64 |
| 1958 | Hernandez Ray | Morrison Fourmy Directory Co., Publishers | Image pg. A70 |

**3302 GOODWIN AVE**

| Year | Uses | Source | |
|---|---|---|---|
| 2007 | Marcrum Lonnie R 45 j | Polk City Directory | |
| 2002 | Marcrum Lonnie R | R. L. Polk Co. Publishers | Image pg. A3 |
| 1996 | Marcrum Lonnie | R. L. Polk Co., Publishers | Image pg. A11 |
| 1990 | Marcrum Lonnie R | R. L. Polk Co., Publishers | Image pg. A18 |
| 1984 | Marcrum Lonnie | R. L. Polk Co., Publishers | Image pg. A25 |
| 1980 | Marcrum Lonnie | R. L. Polk Co., Publishers | Image pg. A32 |
| 1975 | Marcrum Lonnie R | R. L. Polk Co., Publishers | Image pg. A39 |
| 1970 | Marcrum Lonnie R | R. L. Polk Co., Publishers | Image pg. A46 |
| 1965 | MARCRUM LONNIE 0 GR | R. L. Polk Co., Publishers | Image pg. A55 |
| 1962 | Lonnies Garage | R.L. Polk Co., Publishers | Image pg. A64 |
| | auto | R.L. Polk Co., Publishers | Image pg. A64 |
| | Marcrum Lonnie | R.L. Polk Co., Publishers | Image pg. A64 |
| 1958 | Marcrum Lonnie | Morrison Fourmy Directory Co., Publishers | Image pg. A70 |
| 1953 | Huckabee Leslie E | Morrison Fourmy Directory Co., Publishers | Image pg. A76 |
| 1947 | Vacant | Morrison Fourmy Directory Co., Publishers | Image pg. A80 |

# FINDINGS

**3304 GOODWIN AVE**

| Year | Uses | Source | |
|---|---|---|---|
| 2007 | Matteo Anthony a | Polk City Directory | |
| 1990 | Vacant | R. L. Polk Co., Publishers | Image pg. A18 |
| 1984 | Yesenik Chriatine A Mrs | R. L. Polk Co., Publishers | Image pg. A25 |
| 1980 | Yesenik Christine A Mrs | R. L. Polk Co., Publishers | Image pg. A32 |
| 1975 | Yesenik Christine A Mrs | R. L. Polk Co., Publishers | Image pg. A39 |
| 1970 | Yesenik Max P | R. L. Polk Co., Publishers | Image pg. A46 |
| 1965 | YESENIK MAX P 0 GR | R. L. Polk Co., Publishers | Image pg. A55 |
| 1962 | Yesenik Max P | R.L. Polk Co., Publishers | Image pg. A64 |
| 1958 | Yesenik Max P | Morrison Fourmy Directory Co., Publishers | Image pg. A70 |

**3306 GOODWIN AVE**

| Year | Uses | Source | |
|---|---|---|---|
| 2007 | Govea Jenny | Polk City Directory | |
| | Govea Josie R | Polk City Directory | |
| 1990 | Govea Roy A | R. L. Polk Co., Publishers | Image pg. A18 |
| 1984 | Govea Roy A | R. L. Polk Co., Publishers | Image pg. A25 |
| 1980 | Govea Roy | R. L. Polk Co., Publishers | Image pg. A32 |
| 1975 | Casarez Petra | R. L. Polk Co., Publishers | Image pg. A39 |
| 1970 | Camarillo Francisca | R. L. Polk Co., Publishers | Image pg. A46 |
| 1965 | RODRIGUEZ LUCIANO | R. L. Polk Co., Publishers | Image pg. A55 |
| 1962 | Rodriguez Lucian | R.L. Polk Co., Publishers | Image pg. A64 |
| 1958 | Rodriguez Luciano | Morrison Fourmy Directory Co., Publishers | Image pg. A70 |

**3308 GOODWIN AVE**

| Year | Uses | Source | |
|---|---|---|---|
| 2007 | Quinonez Donald R F | Polk City Directory | |
| 2002 | Ouinonez Donald R & Bruna T | R. L. Polk Co. Publishers | Image pg. A3 |
| 1990 | Quinones Donald | R. L. Polk Co., Publishers | Image pg. A18 |
| 1984 | Lafuente Raymond | R. L. Polk Co., Publishers | Image pg. A25 |
| 1980 | La Fuente Raymond | R. L. Polk Co., Publishers | Image pg. A32 |
| 1975 | La Fuente Raymond | R. L. Polk Co., Publishers | Image pg. A39 |
| 1970 | La Fuente Raymond | R. L. Polk Co., Publishers | Image pg. A46 |
| 1965 | LA FUENTE RAYMON a | R. L. Polk Co., Publishers | Image pg. A55 |
| 1962 | Lafuente Raymon | R.L. Polk Co., Publishers | Image pg. A64 |
| 1958 | Vacant | Morrison Fourmy Directory Co., Publishers | Image pg. A70 |

# FINDINGS

**3309 GOODWIN AVE**

| Year | Uses | Source | |
|---|---|---|---|
| 2007 | Johnson Arthur L & Edna L | Polk City Directory | |
| 2002 | Jones Pamela M | R. L. Polk Co. Publishers | Image pg. A3 |
| | Johnson Arthur L | R. L. Polk Co. Publishers | Image pg. A3 |
| 1996 | Blackrnan Edna | R. L. Polk Co., Publishers | Image pg. A11 |
| 1990 | Blackman Edna L Mrs | R. L. Polk Co., Publishers | Image pg. A18 |
| 1984 | Jones Eina | R. L. Polk Co., Publishers | Image pg. A25 |
| 1980 | Blackman Fred | R. L. Polk Co., Publishers | Image pg. A32 |
| 1975 | Blackman Fred | R. L. Polk Co., Publishers | Image pg. A39 |
| 1970 | Lewis Juanita Mrs | R. L. Polk Co., Publishers | Image pg. A46 |
| 1965 | RINCON ABIE | R. L. Polk Co., Publishers | Image pg. A55 |
| 1962 | Rincon Obil | R.L. Polk Co., Publishers | Image pg. A64 |
| 1958 | Rincon Peter | Morrison Fourmy Directory Co., Publishers | Image pg. A70 |

**3310 GOODWIN AVE**

| Year | Uses | Source | |
|---|---|---|---|
| 2007 | Valdez Pete V | Polk City Directory | |
| 2002 | Valdez Mary L | R. L. Polk Co. Publishers | Image pg. A3 |
| 1996 | Valdez Pete | R. L. Polk Co., Publishers | Image pg. A11 |
| 1990 | Valdez Mary L Mrs | R. L. Polk Co., Publishers | Image pg. A18 |
| 1984 | Valdez Mary L Mrs | R. L. Polk Co., Publishers | Image pg. A25 |
| 1980 | Valdez Mary Mrs | R. L. Polk Co., Publishers | Image pg. A32 |
| 1975 | Valdez Mary Mrs | R. L. Polk Co., Publishers | Image pg. A39 |
| 1970 | Valdez Pedro L | R. L. Polk Co., Publishers | Image pg. A46 |
| 1965 | VALDEZ PEDRO L 0 GR | R. L. Polk Co., Publishers | Image pg. A55 |
| 1962 | Valdez Pedro L | R.L. Polk Co., Publishers | Image pg. A64 |
| 1958 | Valdez Pedro L | Morrison Fourmy Directory Co., Publishers | Image pg. A70 |

**3311 GOODWIN AVE**

| Year | Uses | Source | |
|---|---|---|---|
| 2007 | Rangel Eduard | Polk City Directory | |
| | Rangel Bernandino | Polk City Directory | |
| 1996 | Munoz Cynthia M | R. L. Polk Co., Publishers | Image pg. A11 |
| 1990 | Rincon Frank | R. L. Polk Co., Publishers | Image pg. A18 |
| 1984 | Rincon Frank | R. L. Polk Co., Publishers | Image pg. A25 |
| 1980 | Rincon Frank | R. L. Polk Co., Publishers | Image pg. A32 |
| 1975 | Rincon Frank | R. L. Polk Co., Publishers | Image pg. A39 |
| 1970 | Rincon Frank | R. L. Polk Co., Publishers | Image pg. A46 |
| 1965 | RINCON FRANK gr | R. L. Polk Co., Publishers | Image pg. A55 |

# FINDINGS

| Year | Uses | Source | |
|---|---|---|---|
| 1962 | Rincon Frank | R.L. Polk Co., Publishers | Image pg. A64 |
| 1958 | Rincon Frank | Morrison Fourmy Directory Co., Publishers | Image pg. A70 |

**3320 GOODWIN AVE**

| Year | Uses | Source | |
|---|---|---|---|
| 1947 | Tew Walter A III | Morrison Fourmy Directory Co., Publishers | Image pg. A80 |

**3400 GOODWIN AVE**

| Year | Uses | Source | |
|---|---|---|---|
| 1947 | VanDorn Earl | Morrison Fourmy Directory Co., Publishers | Image pg. A80 |

**3401 GOODWIN AVE**

| Year | Uses | Source | |
|---|---|---|---|
| 2007 | No Current Listing | Polk City Directory | |
| 1990 | Salas Joe | R. L. Polk Co., Publishers | Image pg. A18 |
| 1984 | Salas Joe | R. L. Polk Co., Publishers | Image pg. A25 |
| 1980 | Salas Joe | R. L. Polk Co., Publishers | Image pg. A32 |
| 1975 | Salas Joe Jr | R. L. Polk Co., Publishers | Image pg. A39 |
| 1970 | Salas Joe Jr | R. L. Polk Co., Publishers | Image pg. A46 |
| 1965 | SALAS JOE | R. L. Polk Co., Publishers | Image pg. A55 |
| 1962 | Salas Joe | R.L. Polk Co., Publishers | Image pg. A64 |

**3402 GOODWIN AVE**

| Year | Uses | Source | |
|---|---|---|---|
| 2007 | Maxwell Rosetta | Polk City Directory | |
| 1996 | Daniel M J | R. L. Polk Co., Publishers | Image pg. A11 |
| 1990 | Daniel Myrtle J | R. L. Polk Co., Publishers | Image pg. A18 |
| 1984 | Ellison Dorothy Mrs | R. L. Polk Co., Publishers | Image pg. A25 |
| 1980 | Houston John R | R. L. Polk Co., Publishers | Image pg. A32 |
| 1975 | Daniel James M | R. L. Polk Co., Publishers | Image pg. A39 |
| 1970 | Vacant | R. L. Polk Co., Publishers | Image pg. A46 |
| 1965 | ARREOONDO JOHN PRNTR | R. L. Polk Co., Publishers | Image pg. A55 |
| 1962 | Arredondo John | R.L. Polk Co., Publishers | Image pg. A64 |
| 1958 | Harris Lee R | Morrison Fourmy Directory Co., Publishers | Image pg. A70 |

**3403 GOODWIN AVE**

| Year | Uses | Source | |
|---|---|---|---|
| 2007 | Gonzales Joe L & Maria P | Polk City Directory | |
| 2002 | Gonzales Cuca P | R. L. Polk Co. Publishers | Image pg. A3 |
| 1996 | Gonzales Joe L | R. L. Polk Co., Publishers | Image pg. A11 |

# FINDINGS

| Year | Uses | Source | |
|---|---|---|---|
| 1990 | Gonzales Jose L | R. L. Polk Co., Publishers | Image pg. A18 |
| 1984 | Gonzales Joseph L | R. L. Polk Co., Publishers | Image pg. A25 |
| 1980 | Gonzales Joseph L | R. L. Polk Co., Publishers | Image pg. A32 |
| 1975 | Gonzales Joseph L | R. L. Polk Co., Publishers | Image pg. A39 |
| 1970 | Gonzales Joseph L | R. L. Polk Co., Publishers | Image pg. A46 |
| 1965 | GONZALES JOE L 0 GR | R. L. Polk Co., Publishers | Image pg. A55 |
| 1962 | Gonzales Joe L | R.L. Polk Co., Publishers | Image pg. A64 |
| 1958 | Gonzales Joe | Morrison Fourmy Directory Co., Publishers | Image pg. A70 |

**3404 GOODWIN AVE**

| Year | Uses | Source | |
|---|---|---|---|
| 2007 | Arredondo Mary A Ei | Polk City Directory | |
| 2002 | Trevino Mary A | R. L. Polk Co. Publishers | Image pg. A3 |
| 1990 | Arrendondo Isabel A S | R. L. Polk Co., Publishers | Image pg. A18 |
| 1984 | Arredondo Isabel Mrs | R. L. Polk Co., Publishers | Image pg. A25 |
| 1980 | Arredondo Isabel Mrs | R. L. Polk Co., Publishers | Image pg. A32 |
| 1975 | Arredondo Luz | R. L. Polk Co., Publishers | Image pg. A39 |
| 1970 | Arredondo Luz | R. L. Polk Co., Publishers | Image pg. A46 |
| 1965 | ARREOONDO LUZ | R. L. Polk Co., Publishers | Image pg. A55 |
| 1962 | Lopez Eusibo | R.L. Polk Co., Publishers | Image pg. A64 |
| 1958 | Gage Jos Z | Morrison Fourmy Directory Co., Publishers | Image pg. A70 |

**3405 GOODWIN AVE**

| Year | Uses | Source | |
|---|---|---|---|
| 2007 | Alvarez Violet E El | Polk City Directory | |
| | Alvarez Pamela | Polk City Directory | |
| 2002 | Alvarez Violet E | R. L. Polk Co. Publishers | Image pg. A3 |
| 1996 | Alvarez V | R. L. Polk Co., Publishers | Image pg. A11 |
| 1984 | Alvarez Jeaus F | R. L. Polk Co., Publishers | Image pg. A25 |
| 1980 | Alvarez Violet | R. L. Polk Co., Publishers | Image pg. A32 |
| 1970 | Alveraz Jesus F | R. L. Polk Co., Publishers | Image pg. A46 |
| 1965 | VACANT | R. L. Polk Co., Publishers | Image pg. A55 |
| 1962 | Alvarez Jesus | R.L. Polk Co., Publishers | Image pg. A64 |

**3406 GOODWIN AVE**

| Year | Uses | Source | |
|---|---|---|---|
| 2007 | Jackson Clara D | Polk City Directory | |
| | Jackson Charmeine | Polk City Directory | |
| 2002 | Jackson Clara D | R. L. Polk Co. Publishers | Image pg. A3 |

# FINDINGS

| Year | Uses | Source | |
|---|---|---|---|
| 1996 | Jackson Darlene | R. L. Polk Co., Publishers | Image pg. A11 |
| 1990 | Jackson Clara G Mrs | R. L. Polk Co., Publishers | Image pg. A18 |
| | Alvarez Violet E Mrs | R. L. Polk Co., Publishers | Image pg. A18 |
| 1984 | Jackson Clara G Mrs | R. L. Polk Co., Publishers | Image pg. A25 |
| 1980 | Jackson Clara G Mrs | R. L. Polk Co., Publishers | Image pg. A32 |
| 1975 | Alvarez Jesus F | R. L. Polk Co., Publishers | Image pg. A39 |
| | Jackson Clara G Mrs | R. L. Polk Co., Publishers | Image pg. A39 |
| 1970 | Jackson Clara G Mrs | R. L. Polk Co., Publishers | Image pg. A46 |
| 1965 | VACANT | R. L. Polk Co., Publishers | Image pg. A55 |
| 1962 | Moore J Wayne | R.L. Polk Co., Publishers | Image pg. A64 |
| 1958 | Vacant | Morrison Fourmy Directory Co., Publishers | Image pg. A70 |

**3407 GOODWIN AVE**

| Year | Uses | Source | |
|---|---|---|---|
| 2007 | Serrano Alice M | Polk City Directory | |
| 2002 | Serrano Alice M | R. L. Polk Co. Publishers | Image pg. A3 |
| 1990 | Lucio Morris S | R. L. Polk Co., Publishers | Image pg. A18 |
| 1984 | Lucio Morris S | R. L. Polk Co., Publishers | Image pg. A25 |
| 1980 | Lucio Morris S | R. L. Polk Co., Publishers | Image pg. A32 |
| 1975 | Lucio Morris S | R. L. Polk Co., Publishers | Image pg. A39 |
| 1970 | Lucio Motrris S | R. L. Polk Co., Publishers | Image pg. A46 |
| 1965 | LUCID MORRIS S 0 GR | R. L. Polk Co., Publishers | Image pg. A55 |
| 1962 | Lucio Morris S | R.L. Polk Co., Publishers | Image pg. A64 |
| | Lucio Morris S | R.L. Polk Co., Publishers | Image pg. A64 |

**3500 GOODWIN AVE**

| Year | Uses | Source | |
|---|---|---|---|
| 2007 | Avery Tonnie S 28 CD m | Polk City Directory | |
| 2002 | Avery Tonnie S | R. L. Polk Co. Publishers | Image pg. A3 |
| 1996 | Baker Tonnie L | R. L. Polk Co., Publishers | Image pg. A11 |
| 1990 | Baker Tonnie L Mrs | R. L. Polk Co., Publishers | Image pg. A18 |
| 1984 | Baker Tonnie L Mrs | R. L. Polk Co., Publishers | Image pg. A25 |
| 1980 | Baker Tonnie L Mrs | R. L. Polk Co., Publishers | Image pg. A32 |
| 1975 | Baker Tonnie L Mrs | R. L. Polk Co., Publishers | Image pg. A39 |
| 1970 | Baker Tonnie L Mrs | R. L. Polk Co., Publishers | Image pg. A46 |
| 1965 | FLORES MARY G MRS | R. L. Polk Co., Publishers | Image pg. A55 |
| 1962 | Flores Florentico | R.L. Polk Co., Publishers | Image pg. A64 |
| 1958 | Johnson J T | Morrison Fourmy Directory Co., Publishers | Image pg. A70 |

# FINDINGS

**3501 GOODWIN AVE**

| Year | Uses | Source | |
|---|---|---|---|
| 2008 | BLACK & TAN ORCHID | Cole Information Services | |
| 2007 | Zwem Chris | Polk City Directory | |
| 2002 | Robledo Maria R | R. L. Polk Co. Publishers | Image pg. A3 |
| 1990 | Ellis Spinson e | R. L. Polk Co., Publishers | Image pg. A18 |
| 1984 | Ellis Spinson | R. L. Polk Co., Publishers | Image pg. A25 |
| 1980 | Ellis Spinson | R. L. Polk Co., Publishers | Image pg. A32 |
| 1975 | Ellis Spinson | R. L. Polk Co., Publishers | Image pg. A39 |
| 1970 | Ellis Spinson | R. L. Polk Co., Publishers | Image pg. A46 |
| 1965 | GIL JOHNNY 0 GR | R. L. Polk Co., Publishers | Image pg. A55 |
| 1962 | Blackshear Jack W jr | R.L. Polk Co., Publishers | Image pg. A64 |

**3502 GOODWIN AVE**

| Year | Uses | Source | |
|---|---|---|---|
| 2007 | Serda Joe S & Dora C | Polk City Directory | |
| 1990 | Cerda Joe S | R. L. Polk Co., Publishers | Image pg. A18 |
| 1984 | Cerda Joe | R. L. Polk Co., Publishers | Image pg. A25 |
| 1980 | Cerda Joe | R. L. Polk Co., Publishers | Image pg. A32 |
| 1975 | Serda Joe | R. L. Polk Co., Publishers | Image pg. A39 |
| 1970 | Serda Joe | R. L. Polk Co., Publishers | Image pg. A46 |
| 1965 | OVERTON FINAS E | R. L. Polk Co., Publishers | Image pg. A55 |
| 1962 | Stephenson Barbara Mrs | R.L. Polk Co., Publishers | Image pg. A64 |
| 1958 | Garza Santos | Morrison Fourmy Directory Co., Publishers | Image pg. A70 |

**3503 GOODWIN AVE**

| Year | Uses | Source | |
|---|---|---|---|
| 2007 | Washington Marion M ED | Polk City Directory | |
| | Carathers Vernon S & Shirley J | Polk City Directory | |
| 1990 | Carathers Vernon | R. L. Polk Co., Publishers | Image pg. A18 |
| 1984 | Carathers Vernon | R. L. Polk Co., Publishers | Image pg. A25 |
| 1980 | No Return | R. L. Polk Co., Publishers | Image pg. A32 |
| 1975 | Carrouthers Vernon | R. L. Polk Co., Publishers | Image pg. A39 |
| 1970 | Espinosa Richard | R. L. Polk Co., Publishers | Image pg. A46 |
| 1965 | ESCOBAR L B 9 GR | R. L. Polk Co., Publishers | Image pg. A55 |
| 1962 | Vacant | R.L. Polk Co., Publishers | Image pg. A64 |

**3504 GOODWIN AVE**

| Year | Uses | Source |
|---|---|---|
| 2007 | No Current Listing | Polk City Directory |

# FINDINGS

| Year | Uses | Source | |
|---|---|---|---|
| 2002 | Williams John B & J E | R. L. Polk Co. Publishers | Image pg. A3 |
| 1996 | Brewer J E | R. L. Polk Co., Publishers | Image pg. A11 |
| 1990 | Williams John E Mrs | R. L. Polk Co., Publishers | Image pg. A18 |
| 1984 | Williams Esther M Mrs | R. L. Polk Co., Publishers | Image pg. A25 |
| 1980 | Williams Esther M Mrs | R. L. Polk Co., Publishers | Image pg. A32 |
| 1975 | Williams Esther M Mrs | R. L. Polk Co., Publishers | Image pg. A39 |
| 1970 | Williams Esther Mrs | R. L. Polk Co., Publishers | Image pg. A46 |
| 1965 | WILLIAMS JOHN E | R. L. Polk Co., Publishers | Image pg. A55 |
| 1962 | Griffiths James R jr | R.L. Polk Co., Publishers | Image pg. A64 |
| 1958 | Howell Alton | Morrison Fourmy Directory Co., Publishers | Image pg. A70 |

**3505 GOODWIN AVE**

| Year | Uses | Source | |
|---|---|---|---|
| 2007 | Murday Christopher D E | Polk City Directory | |
| 1984 | Garcia Ciro E Rev | R. L. Polk Co., Publishers | Image pg. A25 |
| 1980 | Garcia Ciro E Rev | R. L. Polk Co., Publishers | Image pg. A32 |
| 1975 | Garcia Ciro E Rev | R. L. Polk Co., Publishers | Image pg. A39 |
| 1970 | Gil Johnnv G | R. L. Polk Co., Publishers | Image pg. A46 |
| 1965 | URIAS FRANK C gr | R. L. Polk Co., Publishers | Image pg. A55 |
| 1962 | Urias Frank C | R.L. Polk Co., Publishers | Image pg. A64 |

## GUNTER ST

**1128 GUNTER ST**

| Year | Uses | Source | |
|---|---|---|---|
| 2007 | 1129 No Current Listing 2 Hses | Polk City Directory | |
| 2002 | McNair Haskell S & Erlene H | R. L. Polk Co. Publishers | Image pg. A4 |
| 1996 | Mc Nair Haskell | R. L. Polk Co., Publishers | Image pg. A12 |
| 1990 | Mc Nair Haskell SO | R. L. Polk Co., Publishers | Image pg. A19 |
| 1984 | Mc Nair Haskell S | R. L. Polk Co., Publishers | Image pg. A26 |
| 1980 | Me Nair Haske Ull S | R. L. Polk Co., Publishers | Image pg. A33 |
| 1975 | Me Nair Haskell S | R. L. Polk Co., Publishers | Image pg. A40 |
| 1970 | Me Nait Haskell S | R. L. Polk Co., Publishers | Image pg. A47 |
| 1965 | MC NAIR HASKELL S | R. L. Polk Co., Publishers | Image pg. A56 |
| 1962 | Mc Nair Haskel S | R.L. Polk Co., Publishers | Image pg. A65 |
| 1958 | Mc Nair Haskel S | Morrison Fourmy Directory Co., Publishers | Image pg. A71 |
| 1953 | Mc Nair Haskel S | Morrison Fourmy Directory Co., Publishers | Image pg. A77 |

# FINDINGS

## HENNINGER

### 1110 HENNINGER

| Year | Uses | Source | |
|---|---|---|---|
| 1958 | Vacant | Morrison Fourmy Directory Co., Publishers | Image pg. A69 |
| 1953 | Duke Walter G | Morrison Fourmy Directory Co., Publishers | Image pg. A74 |

### 1112 HENNINGER

| Year | Uses | Source | |
|---|---|---|---|
| 1958 | Newman Lena | Morrison Fourmy Directory Co., Publishers | Image pg. A69 |
| 1953 | Newman Wm D | Morrison Fourmy Directory Co., Publishers | Image pg. A74 |

### 1114 HENNINGER

| Year | Uses | Source | |
|---|---|---|---|
| 1958 | Goss Walter C | Morrison Fourmy Directory Co., Publishers | Image pg. A69 |
| 1953 | Goss Walter C | Morrison Fourmy Directory Co., Publishers | Image pg. A74 |

### 1121 HENNINGER

| Year | Uses | Source | |
|---|---|---|---|
| 1958 | Gorgonio | Morrison Fourmy Directory Co., Publishers | Image pg. A69 |
| | Contreras | Morrison Fourmy Directory Co., Publishers | Image pg. A69 |
| | Caffey Woodrow | Morrison Fourmy Directory Co., Publishers | Image pg. A69 |
| 1953 | Caffey Woodrow W | Morrison Fourmy Directory Co., Publishers | Image pg. A74 |

### 1125 HENNINGER

| Year | Uses | Source | |
|---|---|---|---|
| 1958 | a Johnson A Mrs | Morrison Fourmy Directory Co., Publishers | Image pg. A69 |
| | b Jensen Claudia | Morrison Fourmy Directory Co., Publishers | Image pg. A69 |

### 1127 HENNINGER

| Year | Uses | Source | |
|---|---|---|---|
| 1958 | Culp Amos C | Morrison Fourmy Directory Co., Publishers | Image pg. A69 |
| 1953 | Clulp Amos C | Morrison Fourmy Directory Co., Publishers | Image pg. A74 |

### 1200 HENNINGER

| Year | Uses | Source | |
|---|---|---|---|
| 1958 | Clardy Ennis E | Morrison Fourmy Directory Co., Publishers | Image pg. A69 |
| 1953 | Clardy Ennis E | Morrison Fourmy Directory Co., Publishers | Image pg. A74 |

# FINDINGS

## HENNINGER ST

### 1110 HENNINGER ST

| Year | Uses | Source | |
|---|---|---|---|
| 2007 | THOMPSON STCON 71 NUES | Polk City Directory | |
| | Robles Tom 2 A | Polk City Directory | |
| 1990 | Robles Olivia | R. L. Polk Co., Publishers | Image pg. A16 |
| 1984 | Robles Olivia | R. L. Polk Co., Publishers | Image pg. A23 |
| 1980 | Robles Olivia | R. L. Polk Co., Publishers | Image pg. A30 |
| 1975 | Facundo Pablo C | R. L. Polk Co., Publishers | Image pg. A37 |
| 1970 | Robles Olivia Mrs | R. L. Polk Co., Publishers | Image pg. A44 |
| 1965 | VACANT | R. L. Polk Co., Publishers | Image pg. A51 |
| 1962 | Vacant | R.L. Polk Co., Publishers | Image pg. A60 |

### 1112 HENNINGER ST

| Year | Uses | Source | |
|---|---|---|---|
| 2007 | Jimenez Arturo M & Anna M | Polk City Directory | |
| 1990 | Vacant | R. L. Polk Co., Publishers | Image pg. A16 |
| 1984 | Newman Bubba | R. L. Polk Co., Publishers | Image pg. A23 |
| 1980 | Newman Lee | R. L. Polk Co., Publishers | Image pg. A30 |
| 1975 | Newman Elena | R. L. Polk Co., Publishers | Image pg. A37 |
| 1970 | Newman Lena P Mrs 0 S | R. L. Polk Co., Publishers | Image pg. A44 |
| 1965 | NEWMAN LENA MRS | R. L. Polk Co., Publishers | Image pg. A51 |
| 1962 | Newman Bill | R.L. Polk Co., Publishers | Image pg. A60 |

### 1114 HENNINGER ST

| Year | Uses | Source | |
|---|---|---|---|
| 2007 | Haden Noble Jr | Polk City Directory | |
| 1990 | Goss Elvie | R. L. Polk Co., Publishers | Image pg. A16 |
| 1984 | Goss Earl | R. L. Polk Co., Publishers | Image pg. A23 |
| 1980 | Goss Earl | R. L. Polk Co., Publishers | Image pg. A30 |
| 1975 | Goss Earl K | R. L. Polk Co., Publishers | Image pg. A37 |
| 1970 | Goss Earl K | R. L. Polk Co., Publishers | Image pg. A44 |
| 1965 | GOSS WALTER C 0 GR | R. L. Polk Co., Publishers | Image pg. A51 |
| 1962 | Goss Walter C | R.L. Polk Co., Publishers | Image pg. A60 |

### 1116 HENNINGER ST

| Year | Uses | Source | |
|---|---|---|---|
| 2007 | Gonzales Gilbert El A | Polk City Directory | |
| 1990 | Perez Consulo | R. L. Polk Co., Publishers | Image pg. A16 |

# FINDINGS

| Year | Uses | Source | |
|---|---|---|---|
| 1984 | Polvado Karen | R. L. Polk Co., Publishers | Image pg. A23 |
| 1980 | Mason Constance Jr | R. L. Polk Co., Publishers | Image pg. A30 |
| 1975 | Goss Walter C | R. L. Polk Co., Publishers | Image pg. A37 |
| 1970 | Goss Walter C | R. L. Polk Co., Publishers | Image pg. A44 |

**1121 HENNINGER ST**

| Year | Uses | Source | |
|---|---|---|---|
| 2007 | Chambers Doris J 3a | Polk City Directory | |
| | I Wilford Etta | Polk City Directory | |
| | Cook Willene L E | Polk City Directory | |
| 2002 | Chambers Doris J | R. L. Polk Co. Publishers | Image pg. A5 |
| | Building | R. L. Polk Co. Publishers | Image pg. A5 |
| 1990 | Chambers Doris J Mrs | R. L. Polk Co., Publishers | Image pg. A16 |
| | Cook Margie L Mrs | R. L. Polk Co., Publishers | Image pg. A16 |
| 1984 | Chambers Doris J Mrs | R. L. Polk Co., Publishers | Image pg. A23 |
| | Cook Margie L Mrs | R. L. Polk Co., Publishers | Image pg. A23 |
| 1980 | A Chambers Doris J Mrs | R. L. Polk Co., Publishers | Image pg. A30 |
| | Cook Margie L Mrs | R. L. Polk Co., Publishers | Image pg. A30 |
| 1975 | Chambers Genevieve Mrs | R. L. Polk Co., Publishers | Image pg. A37 |
| | Cook Margie Mrs | R. L. Polk Co., Publishers | Image pg. A37 |
| 1970 | / Chambers Genevieve Mt s | R. L. Polk Co., Publishers | Image pg. A44 |
| | Cook Margie Mrs | R. L. Polk Co., Publishers | Image pg. A44 |
| 1965 | CONTRERAS TONY S | R. L. Polk Co., Publishers | Image pg. A51 |
| | NO RETURN | R. L. Polk Co., Publishers | Image pg. A51 |
| 1962 | Caffey Woodrow W | R.L. Polk Co., Publishers | Image pg. A60 |
| | Contreras Tony | R.L. Polk Co., Publishers | Image pg. A60 |

**1123 HENNINGER ST**

| Year | Uses | Source | |
|---|---|---|---|
| 2007 | Cannon Estella R 25a | Polk City Directory | |
| 2002 | Abad Eva | R. L. Polk Co. Publishers | Image pg. A5 |
| | Cannon Estalla R | R. L. Polk Co. Publishers | Image pg. A5 |
| 1990 | Santoyo Roberto G | R. L. Polk Co., Publishers | Image pg. A16 |
| | Cannon Estella R | R. L. Polk Co., Publishers | Image pg. A16 |
| 1984 | Baron Loyola | R. L. Polk Co., Publishers | Image pg. A23 |
| | Cannon Estel | R. L. Polk Co., Publishers | Image pg. A23 |
| 1980 | ilVillanueva Joe | R. L. Polk Co., Publishers | Image pg. A30 |
| | Castro Tony | R. L. Polk Co., Publishers | Image pg. A30 |
| 1975 | Cannon Amanda Mrs | R. L. Polk Co., Publishers | Image pg. A37 |

# FINDINGS

| Year | Uses | Source | |
|---|---|---|---|
| 1975 | Cardenal Manuel | R. L. Polk Co., Publishers | Image pg. A37 |
| 1970 | /2 Vacant | R. L. Polk Co., Publishers | Image pg. A44 |
| | Cordena Manuel | R. L. Polk Co., Publishers | Image pg. A44 |
| 1965 | TREVINO AMBROSE MRS | R. L. Polk Co., Publishers | Image pg. A51 |
| 1962 | Aleman Mike | R.L. Polk Co., Publishers | Image pg. A60 |

**1125 HENNINGER ST**

| Year | Uses | Source | |
|---|---|---|---|
| 2007 | Carpero Mario El A | Polk City Directory | |
| 2002 | Castro Marianne | R. L. Polk Co. Publishers | Image pg. A5 |
| 1984 | b Pena Joe F | R. L. Polk Co., Publishers | Image pg. A23 |
| | cPolvado Floyd | R. L. Polk Co., Publishers | Image pg. A23 |
| | a Martinez Ernest E | R. L. Polk Co., Publishers | Image pg. A23 |
| 1980 | aWatson R W | R. L. Polk Co., Publishers | Image pg. A30 |
| | b Pena | R. L. Polk Co., Publishers | Image pg. A30 |
| 1975 | a Medley Julie | R. L. Polk Co., Publishers | Image pg. A37 |
| | b Trevino Mario | R. L. Polk Co., Publishers | Image pg. A37 |
| 1970 | a Bitoni Jesus | R. L. Polk Co., Publishers | Image pg. A44 |
| | b Soto Robt | R. L. Polk Co., Publishers | Image pg. A44 |
| 1965 | A SMITH JACK gr | R. L. Polk Co., Publishers | Image pg. A51 |
| | OWENS GECRGE D JR | R. L. Polk Co., Publishers | Image pg. A51 |
| 1962 | a Vacant | R.L. Polk Co., Publishers | Image pg. A60 |
| | b Thomas Chas | R.L. Polk Co., Publishers | Image pg. A60 |

**1127 HENNINGER ST**

| Year | Uses | Source | |
|---|---|---|---|
| 2007 | Robledo Ruperlo D Jr & Maria R | Polk City Directory | |
| 1990 | Robledo Guadalupe Mrs | R. L. Polk Co., Publishers | Image pg. A16 |
| 1984 | Robledo Roberto | R. L. Polk Co., Publishers | Image pg. A23 |
| 1980 | Robledo Roberto | R. L. Polk Co., Publishers | Image pg. A30 |
| 1975 | Robledo Ruperto | R. L. Polk Co., Publishers | Image pg. A37 |
| 1970 | Robledo Ruperto | R. L. Polk Co., Publishers | Image pg. A44 |
| 1965 | ROBLEDO RUPERTO | R. L. Polk Co., Publishers | Image pg. A51 |
| 1962 | Vacant | R.L. Polk Co., Publishers | Image pg. A60 |

**1200 HENNINGER ST**

| Year | Uses | Source |
|---|---|---|
| 2007 | Jones Sarah J | Polk City Directory |
| | Jones Patrick E | Polk City Directory |

# FINDINGS

| Year | Uses | Source | |
|---|---|---|---|
| 2002 | Jones Sarah J | R. L. Polk Co. Publishers | Image pg. A5 |
| 1996 | Jones A E 3155 C | R. L. Polk Co., Publishers | Image pg. A9 |
| | Jones Sarah 3155 C | R. L. Polk Co., Publishers | Image pg. A9 |
| 1990 | Jones Sarah | R. L. Polk Co., Publishers | Image pg. A16 |
| 1984 | Perry Earl F | R. L. Polk Co., Publishers | Image pg. A23 |
| 1980 | Perry Earl F | R. L. Polk Co., Publishers | Image pg. A30 |
| 1975 | Hickman Bonnie | R. L. Polk Co., Publishers | Image pg. A37 |
| 1970 | Martinez Pablo | R. L. Polk Co., Publishers | Image pg. A44 |
| 1965 | VACANT | R. L. Polk Co., Publishers | Image pg. A51 |
| 1962 | Morrison Johnny | R.L. Polk Co., Publishers | Image pg. A60 |

## KAY ST

### 3200 KAY ST

| Year | Uses | Source | |
|---|---|---|---|
| 2007 | Salazar Alfred L | Polk City Directory | |
| | Salazar Marcos B | Polk City Directory | |
| 2002 | Salazar Marcos B | R. L. Polk Co. Publishers | Image pg. A6 |
| 1996 | Salazar Alfred L | R. L. Polk Co., Publishers | Image pg. A13 |
| 1990 | Salazar Marcos B | R. L. Polk Co., Publishers | Image pg. A20 |
| 1984 | Salazar Marcos | R. L. Polk Co., Publishers | Image pg. A27 |
| 1975 | Salazar Marcus | R. L. Polk Co., Publishers | Image pg. A41 |
| 1970 | Salazar Marcus | R. L. Polk Co., Publishers | Image pg. A48 |
| 1965 | SALAZAR MARCUS S | R. L. Polk Co., Publishers | Image pg. A57 |
| 1962 | Salazar Marcus | R.L. Polk Co., Publishers | Image pg. A66 |

### 3201 KAY ST

| Year | Uses | Source | |
|---|---|---|---|
| 2008 | ERNEST J QUIROZ | Cole Information Services | |
| | DAY STAR APPLIANCE | Cole Information Services | |
| 2007 | DAY STAR APPLIANCE | Polk City Directory | |
| | appliances household major rpr | Polk City Directory | |
| 2002 | Quiroz Ernest J Jr & Aurora M | R. L. Polk Co. Publishers | Image pg. A6 |
| 1990 | Quiroz Ernest J | R. L. Polk Co., Publishers | Image pg. A20 |
| 1984 | Quiroz Ernest | R. L. Polk Co., Publishers | Image pg. A27 |
| 1980 | Martinez Guadalupe Mrs | R. L. Polk Co., Publishers | Image pg. A34 |
| 1975 | Martinez Guadalupe Mrs | R. L. Polk Co., Publishers | Image pg. A41 |
| 1970 | Martinez Raymond | R. L. Polk Co., Publishers | Image pg. A48 |
| 1965 | POEHL RAYMOND 0 GR | R. L. Polk Co., Publishers | Image pg. A57 |

# FINDINGS

| Year | Uses | Source | |
|---|---|---|---|
| 1962 | Poehl Raymond | R.L. Polk Co., Publishers | Image pg. A66 |

**3202 KAY ST**

| Year | Uses | Source | |
|---|---|---|---|
| 2007 | Mackie Michael & Shelli C A a | Polk City Directory | |
| 2002 | Wiseman Adnenne | R. L. Polk Co. Publishers | Image pg. A6 |
| 1996 | Williams Louise | R. L. Polk Co., Publishers | Image pg. A13 |
| 1990 | Wright H Louise Mrs | R. L. Polk Co., Publishers | Image pg. A20 |
| 1984 | Williams H Louise Mrs | R. L. Polk Co., Publishers | Image pg. A27 |
| 1980 | Williams H Louise Mrs | R. L. Polk Co., Publishers | Image pg. A34 |
| 1975 | Williams H Louise Mrs | R. L. Polk Co., Publishers | Image pg. A41 |
| 1970 | Williams Louise 0 Mrs | R. L. Polk Co., Publishers | Image pg. A48 |
| 1965 | FLORES LEONARD JR | R. L. Polk Co., Publishers | Image pg. A57 |
| 1962 | Flores Leonard Jr | R.L. Polk Co., Publishers | Image pg. A66 |

**3203 KAY ST**

| Year | Uses | Source | |
|---|---|---|---|
| 2007 | Jackson Debra A | Polk City Directory | |
| | Jackson Lafayette 0 EA | Polk City Directory | |
| 2002 | Jackson Lafayette O Sr & Ola | R. L. Polk Co. Publishers | Image pg. A6 |
| 1990 | Jackson Lafayette | R. L. Polk Co., Publishers | Image pg. A20 |
| 1984 | Jackson L | R. L. Polk Co., Publishers | Image pg. A27 |
| 1980 | Jackson L | R. L. Polk Co., Publishers | Image pg. A34 |
| 1975 | Rios Jesse | R. L. Polk Co., Publishers | Image pg. A41 |
| 1970 | Jackson Lafayette | R. L. Polk Co., Publishers | Image pg. A48 |
| 1965 | GONZALEZ ISHMAEL | R. L. Polk Co., Publishers | Image pg. A57 |
| 1962 | Ramos Alfonson jr | R.L. Polk Co., Publishers | Image pg. A66 |

**3204 KAY ST**

| Year | Uses | Source | |
|---|---|---|---|
| 2007 | Simon Arthur Trew Chris | Polk City Directory | |
| 1990 | Diaz Richd B | R. L. Polk Co., Publishers | Image pg. A20 |
| 1984 | Diaz Richard | R. L. Polk Co., Publishers | Image pg. A27 |
| 1980 | Daiz Richard | R. L. Polk Co., Publishers | Image pg. A34 |
| 1975 | Dais Richard | R. L. Polk Co., Publishers | Image pg. A41 |
| 1970 | Rawson Ernest W | R. L. Polk Co., Publishers | Image pg. A48 |
| 1965 | RAWSON ERNEST W | R. L. Polk Co., Publishers | Image pg. A57 |
| 1962 | Rawson Ernest W | R.L. Polk Co., Publishers | Image pg. A66 |

# FINDINGS

**3205 KAY ST**

| Year | Uses | Source | |
|---|---|---|---|
| 2008 | MULTI HOUSING CABINET & R | Cole Information Services | |
| 2007 | Gulierrez Zaqueo D & Rebecca L | Polk City Directory | |
| 2002 | Gutierrez Zaqueo D & Rebecca L | R. L. Polk Co. Publishers | Image pg. A6 |
| 1996 | Gulierrez Rebecca L | R. L. Polk Co., Publishers | Image pg. A13 |
| | Gutierrez Z D | R. L. Polk Co., Publishers | Image pg. A13 |
| 1984 | Gutierrez Zaqueo D | R. L. Polk Co., Publishers | Image pg. A27 |
| 1980 | Gutierrez Zaqueo D | R. L. Polk Co., Publishers | Image pg. A34 |
| 1975 | Gutierrez Zaqueo D | R. L. Polk Co., Publishers | Image pg. A41 |
| 1970 | Gutierrez Zaqueo D | R. L. Polk Co., Publishers | Image pg. A48 |
| 1965 | GUTIERREZ ZAQUEO D | R. L. Polk Co., Publishers | Image pg. A57 |
| 1962 | Ramos Victor | R.L. Polk Co., Publishers | Image pg. A66 |

**3206 KAY ST**

| Year | Uses | Source | |
|---|---|---|---|
| 2007 | Johnson Chester L Jr E | Polk City Directory | |
| 1996 | Johnson Chester | R. L. Polk Co., Publishers | Image pg. A13 |
| 1990 | Williams Julia M | R. L. Polk Co., Publishers | Image pg. A20 |
| | Gutierrez Zaqueo D O | R. L. Polk Co., Publishers | Image pg. A20 |
| 1984 | De Shay Willie | R. L. Polk Co., Publishers | Image pg. A27 |
| 1980 | De Shay Willie | R. L. Polk Co., Publishers | Image pg. A34 |
| 1975 | Dominik Marie E Mrs | R. L. Polk Co., Publishers | Image pg. A41 |
| 1970 | Lozario Domingo Jr | R. L. Polk Co., Publishers | Image pg. A48 |
| 1965 | LOREDO IGNACIO GR | R. L. Polk Co., Publishers | Image pg. A57 |
| 1962 | Lorado Maria | R.L. Polk Co., Publishers | Image pg. A66 |

**3207 KAY ST**

| Year | Uses | Source | |
|---|---|---|---|
| 2007 | Cortinez Becky A | Polk City Directory | |
| | Corlinez Fred R 3 A | Polk City Directory | |
| 2002 | Cortinez Fred R & Becky A | R. L. Polk Co. Publishers | Image pg. A6 |
| 1996 | Cortinez Becky | R. L. Polk Co., Publishers | Image pg. A13 |
| | Cortinez F R | R. L. Polk Co., Publishers | Image pg. A13 |
| 1990 | Cortinez Fred R O | R. L. Polk Co., Publishers | Image pg. A20 |
| 1984 | Cortinez Fred R | R. L. Polk Co., Publishers | Image pg. A27 |
| 1980 | Cortinez Fred R | R. L. Polk Co., Publishers | Image pg. A34 |
| 1975 | Cortinez Fred R | R. L. Polk Co., Publishers | Image pg. A41 |
| 1970 | Cortinez Fred R | R. L. Polk Co., Publishers | Image pg. A48 |
| 1965 | CARTINAS FRED 0 GR | R. L. Polk Co., Publishers | Image pg. A57 |

# FINDINGS

| Year | Uses | Source | |
|---|---|---|---|
| 1962 | Cartines Fred | R.L. Polk Co., Publishers | Image pg. A66 |
| 1958 | Cortinez Fred | Morrison Fourmy Directory Co., Publishers | Image pg. A72 |

**3208 KAY ST**

| Year | Uses | Source | |
|---|---|---|---|
| 2007 | Martinez Meryesther M | Polk City Directory | |
| | Martinez Mery E 2 A | Polk City Directory | |
| 2002 | Martinez Rebecca S | R. L. Polk Co. Publishers | Image pg. A6 |
| 1996 | Martinez Meryes M | R. L. Polk Co., Publishers | Image pg. A13 |
| | Martinez Rebecca S | R. L. Polk Co., Publishers | Image pg. A13 |
| 1990 | Martinez Rebecca C Mrs | R. L. Polk Co., Publishers | Image pg. A20 |
| 1984 | Martinez Augustine G | R. L. Polk Co., Publishers | Image pg. A27 |
| 1980 | Martinez Augustine G | R. L. Polk Co., Publishers | Image pg. A34 |
| 1975 | Martinez Augustine G | R. L. Polk Co., Publishers | Image pg. A41 |
| 1970 | Martinez Augustine G | R. L. Polk Co., Publishers | Image pg. A48 |
| 1965 | MARTINEZ AUGUSTINE G | R. L. Polk Co., Publishers | Image pg. A57 |
| 1962 | Martinez Augustine | R.L. Polk Co., Publishers | Image pg. A66 |

**3209 KAY ST**

| Year | Uses | Source | |
|---|---|---|---|
| 2007 | Almaguer Victor M & Debra B 113 A | Polk City Directory | |
| 2002 | Bravenec Otila C | R. L. Polk Co. Publishers | Image pg. A6 |
| 1996 | Bravenec Otilia | R. L. Polk Co., Publishers | Image pg. A13 |
| 1990 | Vacant | R. L. Polk Co., Publishers | Image pg. A20 |
| 1984 | Contreras John | R. L. Polk Co., Publishers | Image pg. A27 |
| 1980 | Esparza Easter | R. L. Polk Co., Publishers | Image pg. A34 |
| 1975 | Cortez Fernando | R. L. Polk Co., Publishers | Image pg. A41 |
| 1970 | Cortez Fernando | R. L. Polk Co., Publishers | Image pg. A48 |
| 1965 | CORTEZ FERNANDO | R. L. Polk Co., Publishers | Image pg. A57 |
| 1962 | Cortez Fernando | R.L. Polk Co., Publishers | Image pg. A66 |

**3210 KAY ST**

| Year | Uses | Source | |
|---|---|---|---|
| 2007 | Herrera Fidel P Jr & Mary R 14a | Polk City Directory | |
| 2002 | Herrera Fidel P Jr | R. L. Polk Co. Publishers | Image pg. A6 |
| 1990 | Herrera Fidel P | R. L. Polk Co., Publishers | Image pg. A20 |
| 1984 | Herrera Fidel P | R. L. Polk Co., Publishers | Image pg. A27 |
| 1980 | Herrera Fidel P | R. L. Polk Co., Publishers | Image pg. A34 |
| 1975 | Herrera Fidel P | R. L. Polk Co., Publishers | Image pg. A41 |

# FINDINGS

| Year | Uses | Source | |
|---|---|---|---|
| 1970 | Herrera Fidel P | R. L. Polk Co., Publishers | Image pg. A48 |
| 1965 | HERRERA FIDEL P | R. L. Polk Co., Publishers | Image pg. A57 |
| 1962 | Gasca Simon | R.L. Polk Co., Publishers | Image pg. A66 |
| 1958 | Martinez Frank S | Morrison Fourmy Directory Co., Publishers | Image pg. A72 |

**3211 KAY ST**

| Year | Uses | Source | |
|---|---|---|---|
| 2007 | Emery Audrey | Polk City Directory | |
| | Emery Megan A | Polk City Directory | |
| 1990 | Salinas Charlit H | R. L. Polk Co., Publishers | Image pg. A20 |
| 1984 | Sustaita R C | R. L. Polk Co., Publishers | Image pg. A27 |
| 1980 | Sustaita Rodolfo C | R. L. Polk Co., Publishers | Image pg. A34 |
| 1975 | Sustaita Rodolfo C | R. L. Polk Co., Publishers | Image pg. A41 |
| 1970 | Vacant | R. L. Polk Co., Publishers | Image pg. A48 |
| 1965 | WENDLAND ALBERT E JR | R. L. Polk Co., Publishers | Image pg. A57 |
| 1962 | E jr | R.L. Polk Co., Publishers | Image pg. A66 |
| | Wendland Albert | R.L. Polk Co., Publishers | Image pg. A66 |

**3300 KAY ST**

| Year | Uses | Source | |
|---|---|---|---|
| 2007 | Ibarra Marta D I Aol | Polk City Directory | |
| | Ibarra Sergio | Polk City Directory | |
| 2002 | Ibarra Marta D | R. L. Polk Co. Publishers | Image pg. A6 |
| 1996 | Baldazo Guadal R | R. L. Polk Co., Publishers | Image pg. A13 |
| 1990 | Baldazo Lupe R Mrs | R. L. Polk Co., Publishers | Image pg. A20 |
| 1984 | Baldazo Lupe R | R. L. Polk Co., Publishers | Image pg. A27 |
| 1980 | Baldazo Lupe R | R. L. Polk Co., Publishers | Image pg. A34 |
| 1975 | Baldazo Paul M | R. L. Polk Co., Publishers | Image pg. A41 |
| 1970 | Baldazo Paul M | R. L. Polk Co., Publishers | Image pg. A48 |
| 1965 | WEAVER OTTO V gr | R. L. Polk Co., Publishers | Image pg. A57 |
| 1962 | Weaver Otto V | R.L. Polk Co., Publishers | Image pg. A66 |

**3301 KAY ST**

| Year | Uses | Source | |
|---|---|---|---|
| 2007 | Fonseca Janie | Polk City Directory | |
| 1996 | Barba C | R. L. Polk Co., Publishers | Image pg. A13 |
| 1990 | Lopez Robt | R. L. Polk Co., Publishers | Image pg. A20 |
| 1984 | Saldona Mary A | R. L. Polk Co., Publishers | Image pg. A27 |
| 1980 | Saldana Mary A | R. L. Polk Co., Publishers | Image pg. A34 |

# FINDINGS

| Year | Uses | Source | |
|---|---|---|---|
| 1975 | Guerrero Fernando | R. L. Polk Co., Publishers | Image pg. A41 |
| 1970 | Gonzales Dani M | R. L. Polk Co., Publishers | Image pg. A48 |
| 1965 | GONZALEZ D M | R. L. Polk Co., Publishers | Image pg. A57 |
| 1962 | Hethington Bill | R.L. Polk Co., Publishers | Image pg. A66 |

**3302 KAY ST**

| Year | Uses | Source | |
|---|---|---|---|
| 2007 | Overton Gary L | Polk City Directory | |
| | Overton Bettye H M | Polk City Directory | |
| 1996 | Overton Bettye D | R. L. Polk Co., Publishers | Image pg. A13 |
| 1990 | Overton Bettye D O | R. L. Polk Co., Publishers | Image pg. A20 |
| 1984 | Overton Bettye D | R. L. Polk Co., Publishers | Image pg. A27 |
| 1980 | Overton Betty A Mrs | R. L. Polk Co., Publishers | Image pg. A34 |
| 1975 | Overton Betty A Mrs | R. L. Polk Co., Publishers | Image pg. A41 |
| 1970 | Overton Betty A Mrs | R. L. Polk Co., Publishers | Image pg. A48 |
| 1965 | HOUGHTON GERALD D | R. L. Polk Co., Publishers | Image pg. A57 |
| 1962 | D | R.L. Polk Co., Publishers | Image pg. A66 |
| | Houghton Gerald | R.L. Polk Co., Publishers | Image pg. A66 |

**3303 KAY ST**

| Year | Uses | Source | |
|---|---|---|---|
| 2007 | Regalado Connie A | Polk City Directory | |
| | Regalado Consuelo A F 3 A | Polk City Directory | |
| 2002 | Regalado Rudy A & Consuelo A | R. L. Polk Co. Publishers | Image pg. A6 |
| | Guiterrez Larry | R. L. Polk Co. Publishers | Image pg. A6 |
| 1996 | Regaldo Consue | R. L. Polk Co., Publishers | Image pg. A13 |
| 1990 | Regalado Rudy | R. L. Polk Co., Publishers | Image pg. A20 |
| 1984 | Regalado Rudy | R. L. Polk Co., Publishers | Image pg. A27 |
| 1980 | Regalado Rudy | R. L. Polk Co., Publishers | Image pg. A34 |
| 1975 | Regalado Rudy | R. L. Polk Co., Publishers | Image pg. A41 |
| 1970 | Regalado Rudy | R. L. Polk Co., Publishers | Image pg. A48 |
| 1962 | Martinets Emily | R.L. Polk Co., Publishers | Image pg. A66 |

**3304 KAY ST**

| Year | Uses | Source | |
|---|---|---|---|
| 2007 | Regalado Connie A | Polk City Directory | |
| | No Current Listing | Polk City Directory | |
| 1990 | Alvarez Pam | R. L. Polk Co., Publishers | Image pg. A20 |
| 1984 | Alvarez Peter | R. L. Polk Co., Publishers | Image pg. A27 |

# FINDINGS

| Year | Uses | Source | |
|---|---|---|---|
| 1980 | Alvarez Peter | R. L. Polk Co., Publishers | Image pg. A34 |
| 1975 | Kennedy Edw W | R. L. Polk Co., Publishers | Image pg. A41 |
| 1970 | Powell Charles M | R. L. Polk Co., Publishers | Image pg. A48 |
| 1965 | SCALES HOWARD V | R. L. Polk Co., Publishers | Image pg. A57 |
| 1962 | Scales Howard V | R.L. Polk Co., Publishers | Image pg. A66 |

**3305 KAY ST**

| Year | Uses | Source | |
|---|---|---|---|
| 2007 | Delgado Gladys G & Robert P Fi 8 | Polk City Directory | |
| 1996 | Delgado G | R. L. Polk Co., Publishers | Image pg. A13 |
| 1990 | Duran Gladys | R. L. Polk Co., Publishers | Image pg. A20 |
| 1984 | Williams Kay F | R. L. Polk Co., Publishers | Image pg. A27 |
| 1980 | Gorham Diana L | R. L. Polk Co., Publishers | Image pg. A34 |
| 1975 | Saenz Joaquin P | R. L. Polk Co., Publishers | Image pg. A41 |
| 1970 | Saenz Joaquin P | R. L. Polk Co., Publishers | Image pg. A48 |
| 1965 | SAENZ JOAQUIN | R. L. Polk Co., Publishers | Image pg. A57 |
| 1962 | Saenz Joaquin | R.L. Polk Co., Publishers | Image pg. A66 |

**3306 KAY ST**

| Year | Uses | Source | |
|---|---|---|---|
| 2007 | Fonseca Wenceslao C & Anita F | Polk City Directory | |
| 2002 | Fonseca Wenceslao C | R. L. Polk Co. Publishers | Image pg. A6 |
| 1990 | Fonseca Anita F Mrs | R. L. Polk Co., Publishers | Image pg. A20 |
| 1975 | No Return | R. L. Polk Co., Publishers | Image pg. A41 |
| 1970 | Vacant | R. L. Polk Co., Publishers | Image pg. A48 |
| 1965 | HERNANDEZ JESUS R | R. L. Polk Co., Publishers | Image pg. A57 |
| 1962 | Perez Pete S | R.L. Polk Co., Publishers | Image pg. A66 |

**3307 KAY ST**

| Year | Uses | Source | |
|---|---|---|---|
| 2007 | Guzman Juan | Polk City Directory | |
| 2002 | Martinez Violeta | R. L. Polk Co. Publishers | Image pg. A6 |
| 1990 | Ragalado Rudy | R. L. Polk Co., Publishers | Image pg. A20 |
| 1984 | Solis Rita | R. L. Polk Co., Publishers | Image pg. A27 |
| 1980 | Vacant | R. L. Polk Co., Publishers | Image pg. A34 |
| 1975 | No Return | R. L. Polk Co., Publishers | Image pg. A41 |
| 1970 | Hatley Forrest L | R. L. Polk Co., Publishers | Image pg. A48 |
| 1965 | JOHNSON RODNEY S S | R. L. Polk Co., Publishers | Image pg. A57 |
| 1962 | Vacant | R.L. Polk Co., Publishers | Image pg. A66 |

# FINDINGS

**3308 KAY ST**

| Year | Uses | Source | |
|---|---|---|---|
| 2007 | Herrera Mary E H A | Polk City Directory | |
| 2002 | Herrera Mary E | R. L. Polk Co. Publishers | Image pg. A6 |
| 1990 | Bennett Frank R | R. L. Polk Co., Publishers | Image pg. A20 |
| 1984 | Bennett Frank | R. L. Polk Co., Publishers | Image pg. A27 |
| 1980 | Bennett F R | R. L. Polk Co., Publishers | Image pg. A34 |
| 1975 | Bennett Frank R | R. L. Polk Co., Publishers | Image pg. A41 |
| 1970 | Bennett Frank R | R. L. Polk Co., Publishers | Image pg. A48 |
| 1965 | RENFRO ELMER 0 GRB 2169 | R. L. Polk Co., Publishers | Image pg. A57 |
| 1962 | Renfro Elmer | R.L. Polk Co., Publishers | Image pg. A66 |

**3309 KAY ST**

| Year | Uses | Source | |
|---|---|---|---|
| 2007 | Redkey Lisa L | Polk City Directory | |
| | Redkey Malcolm B 45 A | Polk City Directory | |
| 2002 | Redkey Malcolm B & Lupe | R. L. Polk Co. Publishers | Image pg. A6 |
| 1996 | Redkey Maicolm | R. L. Polk Co., Publishers | Image pg. A13 |
| 1990 | Redkey Malcolm | R. L. Polk Co., Publishers | Image pg. A20 |
| 1984 | Redkey Malcolm | R. L. Polk Co., Publishers | Image pg. A27 |
| 1980 | Redkey Malcolm | R. L. Polk Co., Publishers | Image pg. A34 |
| 1975 | Redkey Malcolm | R. L. Polk Co., Publishers | Image pg. A41 |
| 1970 | Redkey Malcolm | R. L. Polk Co., Publishers | Image pg. A48 |
| 1965 | REDKEY MALCOLM 0 GR | R. L. Polk Co., Publishers | Image pg. A57 |
| 1962 | Redkey Malcolm | R.L. Polk Co., Publishers | Image pg. A66 |

**3310 KAY ST**

| Year | Uses | Source | |
|---|---|---|---|
| 2013 | VIBRA VAC STEAM CLEANING & WATER PIC | Cole Information Services | |
| 2008 | VIBRA VAC STEAM CLEANING & WATER PIC | Cole Information Services | |
| 2007 | carpet & rug cleaners | Polk City Directory | |
| | VIBRA VAC STEAM CLEANING | Polk City Directory | |
| | Perkins Cleo L | Polk City Directory | |
| | Perkins Reversa A 28A | Polk City Directory | |
| 2002 | Perkins Reversa A | R. L. Polk Co. Publishers | Image pg. A6 |
| | VIBRA VAC STEAM CLEANING & WTR carpet & rug cleaners | R. L. Polk Co. Publishers | Image pg. A6 |
| 1996 | Perkins Clo | R. L. Polk Co., Publishers | Image pg. A13 |
| | Perkins Reversa | R. L. Polk Co., Publishers | Image pg. A13 |

# FINDINGS

| Year | Uses | Source | |
|---|---|---|---|
| 1990 | Vibra Vacuum Steam Cleaning sls | R. L. Polk Co., Publishers | Image pg. A20 |
| | Perkins Cleo L | R. L. Polk Co., Publishers | Image pg. A20 |
| 1984 | Perkins Ceo L | R. L. Polk Co., Publishers | Image pg. A27 |
| 1980 | Perkins Cleo L | R. L. Polk Co., Publishers | Image pg. A34 |
| 1975 | King Revers | R. L. Polk Co., Publishers | Image pg. A41 |
| 1970 | Delgado Armando | R. L. Polk Co., Publishers | Image pg. A48 |
| 1965 | DELGADO AMANDA B GR | R. L. Polk Co., Publishers | Image pg. A57 |
| 1962 | Degollado Anthony | R.L. Polk Co., Publishers | Image pg. A66 |

**3311 KAY ST**

| Year | Uses | Source | |
|---|---|---|---|
| 2007 | Guerrero Dora G F 38 A | Polk City Directory | |
| 2002 | Guerrero Dora G | R. L. Polk Co. Publishers | Image pg. A6 |
| 1990 | Guerrero Emilo G | R. L. Polk Co., Publishers | Image pg. A20 |
| 1984 | Guerrero Emilio G | R. L. Polk Co., Publishers | Image pg. A27 |
| 1980 | Guerrero Emilio | R. L. Polk Co., Publishers | Image pg. A34 |
| 1975 | Guerrero Emilio | R. L. Polk Co., Publishers | Image pg. A41 |
| 1970 | Guerrero Emilio | R. L. Polk Co., Publishers | Image pg. A48 |
| 1965 | GUERRERO AMILIO | R. L. Polk Co., Publishers | Image pg. A57 |
| 1962 | Guerrero Amile | R.L. Polk Co., Publishers | Image pg. A66 |

**3312 KAY ST**

| Year | Uses | Source | |
|---|---|---|---|
| 2007 | Aleman Manuel & Phyllis T 38 A | Polk City Directory | |
| 2002 | Aleman Manuel | R. L. Polk Co. Publishers | Image pg. A6 |
| 1996 | Aleman M | R. L. Polk Co., Publishers | Image pg. A13 |
| | Aleman P | R. L. Polk Co., Publishers | Image pg. A13 |
| 1990 | Aleman Manuel | R. L. Polk Co., Publishers | Image pg. A20 |
| 1984 | Aleman Manuel | R. L. Polk Co., Publishers | Image pg. A27 |
| 1980 | Aleman Manuel | R. L. Polk Co., Publishers | Image pg. A34 |
| 1975 | Aleman Manuel | R. L. Polk Co., Publishers | Image pg. A41 |
| 1970 | Aleman Manuel | R. L. Polk Co., Publishers | Image pg. A48 |
| 1965 | ALEMAN MANUEL | R. L. Polk Co., Publishers | Image pg. A57 |
| 1962 | Aleman Manuel | R.L. Polk Co., Publishers | Image pg. A67 |

**3400 KAY ST**

| Year | Uses | Source | |
|---|---|---|---|
| 2007 | No Current Listing | Polk City Directory | |
| 2002 | Davila Delia R | R. L. Polk Co. Publishers | Image pg. A6 |

# FINDINGS

| Year | Uses | Source | |
|---|---|---|---|
| 1990 | Davila Delia R | R. L. Polk Co., Publishers | Image pg. A20 |
| 1984 | Guerrero Edna B Mrs | R. L. Polk Co., Publishers | Image pg. A27 |
| 1980 | Flores Mary E Mrs | R. L. Polk Co., Publishers | Image pg. A34 |
| 1975 | Aparicio Richard R Jr | R. L. Polk Co., Publishers | Image pg. A41 |
| 1970 | Aparicio Richard R Jr | R. L. Polk Co., Publishers | Image pg. A48 |
| 1965 | APARICIO RICHARD a | R. L. Polk Co., Publishers | Image pg. A57 |
| 1962 | Alexander Ronald | R.L. Polk Co., Publishers | Image pg. A67 |
| | S | R.L. Polk Co., Publishers | Image pg. A67 |

**3401 KAY ST**

| Year | Uses | Source | |
|---|---|---|---|
| 2007 | Gamez Elida W | Polk City Directory | |
| 2002 | Peralta Maria | R. L. Polk Co. Publishers | Image pg. A6 |
| 1996 | Loredo Veronica | R. L. Polk Co., Publishers | Image pg. A13 |
| | Loredo Marco | R. L. Polk Co., Publishers | Image pg. A13 |
| 1990 | Vacant | R. L. Polk Co., Publishers | Image pg. A20 |
| 1984 | Guerra Pete | R. L. Polk Co., Publishers | Image pg. A27 |
| 1980 | Guerra Peter | R. L. Polk Co., Publishers | Image pg. A34 |
| 1975 | Doerr Robt | R. L. Polk Co., Publishers | Image pg. A41 |
| 1970 | Williams Roosevelt | R. L. Polk Co., Publishers | Image pg. A48 |
| 1965 | TOBIN JOHN R | R. L. Polk Co., Publishers | Image pg. A57 |
| 1962 | Middleebrook J D | R.L. Polk Co., Publishers | Image pg. A67 |

**3402 KAY ST**

| Year | Uses | Source | |
|---|---|---|---|
| 2007 | Martinez Xavier A | Polk City Directory | |
| 2002 | Rincon Mary F | R. L. Polk Co. Publishers | Image pg. A6 |
| 1996 | Cervantez Connie S | R. L. Polk Co., Publishers | Image pg. A13 |
| 1990 | Cervantes Victor | R. L. Polk Co., Publishers | Image pg. A20 |
| 1984 | Martinez Joe | R. L. Polk Co., Publishers | Image pg. A27 |
| 1980 | Martinez Alex | R. L. Polk Co., Publishers | Image pg. A34 |
| 1975 | Martinez Joe P | R. L. Polk Co., Publishers | Image pg. A41 |
| 1970 | Martinez Joe P | R. L. Polk Co., Publishers | Image pg. A48 |
| 1965 | SWENSON ALOREN S GR | R. L. Polk Co., Publishers | Image pg. A57 |
| 1962 | L | R.L. Polk Co., Publishers | Image pg. A67 |
| | Mooneyham Chas | R.L. Polk Co., Publishers | Image pg. A67 |

# FINDINGS

**3403 KAY ST**

| Year | Uses | Source | |
|---|---|---|---|
| 2007 | Segura Norma J S | Polk City Directory | |
| 2002 | Segura Nora J | R. L. Polk Co. Publishers | Image pg. A6 |
| 1990 | Maldonsdo Hilda | R. L. Polk Co., Publishers | Image pg. A20 |
| 1984 | ill Billy | R. L. Polk Co., Publishers | Image pg. A27 |
| 1980 | Hill Robt Carpets | R. L. Polk Co., Publishers | Image pg. A34 |
| | Tobin John R | R. L. Polk Co., Publishers | Image pg. A34 |
| 1975 | Tobin John R | R. L. Polk Co., Publishers | Image pg. A41 |
| 1970 | Tobin John R | R. L. Polk Co., Publishers | Image pg. A48 |
| 1965 | HILL MARION GR | R. L. Polk Co., Publishers | Image pg. A57 |
| 1962 | Clark Erma | R.L. Polk Co., Publishers | Image pg. A67 |

**3405 KAY ST**

| Year | Uses | Source | |
|---|---|---|---|
| 2007 | Brown Birda W 15 A | Polk City Directory | |
| 2002 | Barlow Laura | R. L. Polk Co. Publishers | Image pg. A6 |
| | Shepard P S | R. L. Polk Co. Publishers | Image pg. A6 |
| 1984 | Brown Walter | R. L. Polk Co., Publishers | Image pg. A27 |
| 1980 | Brown Walter | R. L. Polk Co., Publishers | Image pg. A34 |
| 1975 | Brown Walter | R. L. Polk Co., Publishers | Image pg. A41 |
| 1970 | Daugherty James M | R. L. Polk Co., Publishers | Image pg. A48 |
| 1965 | HOLLAND AUBREY F | R. L. Polk Co., Publishers | Image pg. A57 |
| 1962 | Herzog Theo jr | R.L. Polk Co., Publishers | Image pg. A67 |

**3406 KAY ST**

| Year | Uses | Source | |
|---|---|---|---|
| 1990 | Brown Birda M | R. L. Polk Co., Publishers | Image pg. A20 |

**3407 KAY ST**

| Year | Uses | Source | |
|---|---|---|---|
| 2007 | Strube Sandra K E 3 A | Polk City Directory | |
| 1990 | Barron Edward | R. L. Polk Co., Publishers | Image pg. A20 |
| 1984 | Hughes Dawn | R. L. Polk Co., Publishers | Image pg. A27 |
| 1980 | Orosco Randy | R. L. Polk Co., Publishers | Image pg. A34 |
| 1975 | Martinez Alex | R. L. Polk Co., Publishers | Image pg. A41 |
| 1970 | Pofford B R | R. L. Polk Co., Publishers | Image pg. A48 |
| 1965 | MARTINEZ JOE P 0 GR | R. L. Polk Co., Publishers | Image pg. A57 |
| 1962 | Martinez Joe P | R.L. Polk Co., Publishers | Image pg. A67 |

# FINDINGS

**3409 KAY ST**

| Year | Uses | Source | |
|---|---|---|---|
| 2007 | Duque James J | Polk City Directory | |
| | Limon Virgil 0 & Diana E 321 A | Polk City Directory | |
| | Salazar Raymond | Polk City Directory | |
| 1996 | Lirnon Virgil | R. L. Polk Co., Publishers | Image pg. A13 |
| | Limon Virgil | R. L. Polk Co., Publishers | Image pg. A13 |
| 1990 | ULmon Virgil | R. L. Polk Co., Publishers | Image pg. A20 |
| 1984 | Limon Virgil | R. L. Polk Co., Publishers | Image pg. A27 |
| 1980 | Limon Virgil | R. L. Polk Co., Publishers | Image pg. A34 |
| 1975 | Limon Virgil | R. L. Polk Co., Publishers | Image pg. A41 |
| 1970 | Aparicio Joe | R. L. Polk Co., Publishers | Image pg. A48 |
| 1965 | GARCIA JOSE I B GR | R. L. Polk Co., Publishers | Image pg. A57 |
| 1962 | Garcia Jose J | R.L. Polk Co., Publishers | Image pg. A67 |

## PICKLE DR

**3400 PICKLE DR**

| Year | Uses | Source | |
|---|---|---|---|
| 2007 | No Current Listing | Polk City Directory | |
| 2002 | Perez Jose D | R. L. Polk Co. Publishers | Image pg. A7 |
| 1990 | Thomas Jas | R. L. Polk Co., Publishers | Image pg. A21 |
| 1984 | Vacant | R. L. Polk Co., Publishers | Image pg. A28 |
| 1980 | Collins Darrell | R. L. Polk Co., Publishers | Image pg. A35 |
| 1975 | Brumley Vicki | R. L. Polk Co., Publishers | Image pg. A42 |
| 1970 | Arredondo Joe T | R. L. Polk Co., Publishers | Image pg. A49 |
| 1965 | ELIAS ALVINO | R. L. Polk Co., Publishers | Image pg. A58 |
| 1962 | Vacant | R.L. Polk Co., Publishers | Image pg. A68 |
| 1958 | Wernli Otto | Morrison Fourmy Directory Co., Publishers | Image pg. A73 |
| 1953 | Bailey Reuben R | Morrison Fourmy Directory Co., Publishers | Image pg. A78 |
| 1947 | Philps Raymond | Morrison Fourmy Directory Co., Publishers | Image pg. A81 |

**3401 PICKLE DR**

| Year | Uses | Source | |
|---|---|---|---|
| 1996 | TIP TOP BODY SHOP | R. L. Polk Co., Publishers | Image pg. A14 |
| 1990 | Tip Top Detail Shop auto repr | R. L. Polk Co., Publishers | Image pg. A21 |
| 1980 | Ayers Automotive Shop | R. L. Polk Co., Publishers | Image pg. A35 |
| 1975 | Ayers Automotive Shop | R. L. Polk Co., Publishers | Image pg. A42 |

# FINDINGS

**3402 PICKLE DR**

| Year | Uses | Source | |
|---|---|---|---|
| 2007 | Benitez Jose | Polk City Directory | |
| 2002 | Ortega Othilio | R. L. Polk Co. Publishers | Image pg. A7 |
| 1990 | Garcia Ben | R. L. Polk Co., Publishers | Image pg. A21 |
| 1984 | Zuniga Marcelin | R. L. Polk Co., Publishers | Image pg. A28 |
| 1980 | Zuniga Marcelin | R. L. Polk Co., Publishers | Image pg. A35 |
| 1975 | Zuniga Marcellino | R. L. Polk Co., Publishers | Image pg. A42 |
| 1970 | De La Cruz Rudolph | R. L. Polk Co., Publishers | Image pg. A49 |
| 1965 | DE LA CRUZ RUDOLPH | R. L. Polk Co., Publishers | Image pg. A58 |
| 1962 | Vacant | R.L. Polk Co., Publishers | Image pg. A68 |
| 1958 | Simpkins Loretta | Morrison Fourmy Directory Co., Publishers | Image pg. A73 |
| 1953 | Hibbs Oley | Morrison Fourmy Directory Co., Publishers | Image pg. A78 |
| 1947 | Hilbs Oley | Morrison Fourmy Directory Co., Publishers | Image pg. A81 |

**3404 PICKLE DR**

| Year | Uses | Source | |
|---|---|---|---|
| 2007 | Astran Sylvia | Polk City Directory | |
| 1990 | Ibarra Barbara L | R. L. Polk Co., Publishers | Image pg. A21 |
| 1984 | White Denise | R. L. Polk Co., Publishers | Image pg. A28 |
| 1980 | Zuniga Joe | R. L. Polk Co., Publishers | Image pg. A35 |
| 1975 | Adair Dwight | R. L. Polk Co., Publishers | Image pg. A42 |
| 1970 | Luna Jessie | R. L. Polk Co., Publishers | Image pg. A49 |
| 1965 | NULISCH BENNIE 0 GR | R. L. Polk Co., Publishers | Image pg. A58 |
| 1962 | Vacant | R.L. Polk Co., Publishers | Image pg. A68 |
| 1958 | Reed Kenneth | Morrison Fourmy Directory Co., Publishers | Image pg. A73 |
| 1953 | Truiett Oscar L | Morrison Fourmy Directory Co., Publishers | Image pg. A78 |
| 1947 | McDonald Kenneth | Morrison Fourmy Directory Co., Publishers | Image pg. A81 |

**3501 PICKLE DR**

| Year | Uses | Source | |
|---|---|---|---|
| 2007 | D Torres Emily | Polk City Directory | |
| | Rangel Alfred R & Mary H E 1 A | Polk City Directory | |
| 1990 | Rangel Mary H | R. L. Polk Co., Publishers | Image pg. A21 |
| 1984 | Amador Mary H | R. L. Polk Co., Publishers | Image pg. A28 |
| 1980 | Zapata Amadit | R. L. Polk Co., Publishers | Image pg. A35 |
| 1975 | Burnett Jesse J Jr | R. L. Polk Co., Publishers | Image pg. A42 |
| 1970 | Harper Roland E | R. L. Polk Co., Publishers | Image pg. A49 |
| 1965 | HARPER ROLAND E S | R. L. Polk Co., Publishers | Image pg. A58 |
| 1962 | Harper Roland | R.L. Polk Co., Publishers | Image pg. A68 |

| Year | Uses | Source | |
|---|---|---|---|
| 1958 | Harper Roland | Morrison Fourmy Directory Co., Publishers | Image pg. A73 |

## THOMPSON ST

### 3205 THOMPSON ST

| Year | Uses | Source | |
|---|---|---|---|
| 2007 | Palomino Maria M El | Polk City Directory | |
| | B Astran Christopher A | Polk City Directory | |
| | B Astran Elizardo | Polk City Directory | |
| 2002 | Palamino Manchaco | R. L. Polk Co. Publishers | Image pg. A8 |
| | Astran Arthur | R. L. Polk Co. Publishers | Image pg. A8 |
| | Ximenez Alfredo | R. L. Polk Co. Publishers | Image pg. A8 |
| 1996 | Menchaca Mary | R. L. Polk Co., Publishers | Image pg. A15 |
| | Huerta Angeli | R. L. Polk Co., Publishers | Image pg. A15 |
| 1990 | aZuniga Rita Mrs | R. L. Polk Co., Publishers | Image pg. A22 |
| | bRoman Pedro | R. L. Polk Co., Publishers | Image pg. A22 |
| 1984 | b Garza Louis | R. L. Polk Co., Publishers | Image pg. A29 |
| | a Garza J Geo | R. L. Polk Co., Publishers | Image pg. A29 |
| 1980 | b Ellison Joe R | R. L. Polk Co., Publishers | Image pg. A36 |
| | a Paredes Johnny | R. L. Polk Co., Publishers | Image pg. A36 |
| 1975 | bEllison Joe R | R. L. Polk Co., Publishers | Image pg. A43 |
| | a Guyton Bobby | R. L. Polk Co., Publishers | Image pg. A43 |
| 1970 | Brown Cecil W | R. L. Polk Co., Publishers | Image pg. A50 |
| | a Brown Charles V | R. L. Polk Co., Publishers | Image pg. A50 |
| 1965 | VACANT | R. L. Polk Co., Publishers | Image pg. A59 |
| | A CLARK DONALD GR | R. L. Polk Co., Publishers | Image pg. A59 |

### 3206 THOMPSON ST

| Year | Uses | Source | |
|---|---|---|---|
| 2007 | Bowden Myrile F B 40 a | Polk City Directory | |
| 2002 | Bowden William H & Myrtle F | R. L. Polk Co. Publishers | Image pg. A8 |
| 1996 | Bowden Myrtle | R. L. Polk Co., Publishers | Image pg. A15 |
| 1990 | Bowden Wm H | R. L. Polk Co., Publishers | Image pg. A22 |
| 1984 | Bowden Wm H | R. L. Polk Co., Publishers | Image pg. A29 |
| 1980 | Bowden Wm H | R. L. Polk Co., Publishers | Image pg. A36 |
| 1975 | Bowden Wm | R. L. Polk Co., Publishers | Image pg. A43 |
| 1970 | Bowden Wm H | R. L. Polk Co., Publishers | Image pg. A50 |

# FINDINGS

**3207 THOMPSON ST**

| Year | Uses | Source | |
|---|---|---|---|
| 2007 | Elizondo Olga E Flores Dora E Oa | Polk City Directory | |
| | Perez Raymond J | Polk City Directory | |
| 1996 | Gooden Joseph | R. L. Polk Co., Publishers | Image pg. A15 |
| 1990 | Gooden Walter | R. L. Polk Co., Publishers | Image pg. A22 |
| 1984 | Gooden Walter | R. L. Polk Co., Publishers | Image pg. A29 |
| 1980 | Gooden Walter | R. L. Polk Co., Publishers | Image pg. A36 |
| 1975 | Gooden Walter | R. L. Polk Co., Publishers | Image pg. A43 |
| 1970 | Gooden Walter | R. L. Polk Co., Publishers | Image pg. A50 |
| 1965 | VACANT | R. L. Polk Co., Publishers | Image pg. A59 |

**3208 THOMPSON ST**

| Year | Uses | Source | |
|---|---|---|---|
| 2007 | Collins Bettie T | Polk City Directory | |
| | Collins Cassandra F | Polk City Directory | |
| 2002 | Collins Bettie T | R. L. Polk Co. Publishers | Image pg. A8 |
| 1996 | Collins Earl D | R. L. Polk Co., Publishers | Image pg. A15 |
| 1990 | Collins Earl D | R. L. Polk Co., Publishers | Image pg. A22 |
| 1984 | No Return | R. L. Polk Co., Publishers | Image pg. A29 |
| 1980 | Collins Earl D | R. L. Polk Co., Publishers | Image pg. A36 |
| 1975 | Collins Earl D | R. L. Polk Co., Publishers | Image pg. A43 |
| 1970 | Collins Earl D | R. L. Polk Co., Publishers | Image pg. A50 |

**3209 THOMPSON ST**

| Year | Uses | Source | |
|---|---|---|---|
| 2007 | Martinez Alfredo 15 a | Polk City Directory | |
| | Martinez Monica | Polk City Directory | |
| 2002 | Martinez Linda | R. L. Polk Co. Publishers | Image pg. A8 |
| 1990 | Flores Linda A Mrs | R. L. Polk Co., Publishers | Image pg. A22 |
| 1984 | Garza Lind | R. L. Polk Co., Publishers | Image pg. A29 |
| 1980 | No Return | R. L. Polk Co., Publishers | Image pg. A36 |
| 1975 | Flores Raymond | R. L. Polk Co., Publishers | Image pg. A43 |
| 1970 | Flores Joe R | R. L. Polk Co., Publishers | Image pg. A50 |

**3210 THOMPSON ST**

| Year | Uses | Source | |
|---|---|---|---|
| 2007 | Moore Portia J 28 a | Polk City Directory | |
| | Moore Desmond F Sr | Polk City Directory | |
| 2002 | Moore Portia J | R. L. Polk Co. Publishers | Image pg. A8 |

# FINDINGS

| Year | Uses | Source | |
|---|---|---|---|
| 1990 | Moore Portia Mrs | R. L. Polk Co., Publishers | Image pg. A22 |
| 1984 | Moore Portia Mrs | R. L. Polk Co., Publishers | Image pg. A29 |
| 1980 | Archie Fredk | R. L. Polk Co., Publishers | Image pg. A36 |
| 1975 | Moore Fredk | R. L. Polk Co., Publishers | Image pg. A43 |
| 1970 | Colvien Wm E | R. L. Polk Co., Publishers | Image pg. A50 |

**3211 THOMPSON ST**

| Year | Uses | Source | |
|---|---|---|---|
| 2007 | Martinez Minnie | Polk City Directory | |
| | Gonzales Victorio G Jr 30 a | Polk City Directory | |
| | Gonzales Rita G | Polk City Directory | |
| 2002 | Gonzales Victorio C Jr & Rita G | R. L. Polk Co. Publishers | Image pg. A8 |
| 1996 | Gonzales Victor | R. L. Polk Co., Publishers | Image pg. A15 |
| 1990 | Gonzales Victorio C | R. L. Polk Co., Publishers | Image pg. A22 |
| 1984 | Gonzales Victoria Jr | R. L. Polk Co., Publishers | Image pg. A29 |
| 1980 | Gonzales Victorio C | R. L. Polk Co., Publishers | Image pg. A36 |
| 1975 | Moya Bias | R. L. Polk Co., Publishers | Image pg. A43 |
| 1970 | Mova Bias | R. L. Polk Co., Publishers | Image pg. A50 |
| 1965 | INMAN ROBERT S GR | R. L. Polk Co., Publishers | Image pg. A59 |

**3300 THOMPSON ST**

| Year | Uses | Source | |
|---|---|---|---|
| 2007 | Johnson Willie M 25 a | Polk City Directory | |
| | Johnson Darnaell W | Polk City Directory | |
| 2002 | Johnson Willie M | R. L. Polk Co. Publishers | Image pg. A8 |
| 1996 | Johnson W M | R. L. Polk Co., Publishers | Image pg. A15 |
| 1990 | Neal Willie M Mrs | R. L. Polk Co., Publishers | Image pg. A22 |
| 1984 | Neal Willie M Mrs | R. L. Polk Co., Publishers | Image pg. A29 |
| 1980 | Neal Willie M Mrs | R. L. Polk Co., Publishers | Image pg. A36 |
| 1975 | Neal Willie M Mrs | R. L. Polk Co., Publishers | Image pg. A43 |
| 1970 | Neal Willie M Mrs | R. L. Polk Co., Publishers | Image pg. A50 |
| 1965 | SANCHEZ HERMAN | R. L. Polk Co., Publishers | Image pg. A59 |

**3301 THOMPSON ST**

| Year | Uses | Source | |
|---|---|---|---|
| 2007 | Carrizales Rae A Oa | Polk City Directory | |
| | Carrizales David A | Polk City Directory | |
| 1990 | Castillo Minerva G | R. L. Polk Co., Publishers | Image pg. A22 |
| 1984 | Lara Mike S | R. L. Polk Co., Publishers | Image pg. A29 |

# FINDINGS

| Year | Uses | Source | |
|---|---|---|---|
| 1980 | Lara Mike S | R. L. Polk Co., Publishers | Image pg. A36 |
| 1975 | Lara Mike | R. L. Polk Co., Publishers | Image pg. A43 |
| 1970 | Lara Mike | R. L. Polk Co., Publishers | Image pg. A50 |

**3302 THOMPSON ST**

| Year | Uses | Source | |
|---|---|---|---|
| 2007 | Shead Margie M ja | Polk City Directory | |
| | Shead Elvin L Jr | Polk City Directory | |
| 2002 | Shead Margie M | R. L. Polk Co. Publishers | Image pg. A8 |
| 1996 | Shead Margie | R. L. Polk Co., Publishers | Image pg. A15 |
| 1990 | Shead Margie Mrs | R. L. Polk Co., Publishers | Image pg. A22 |
| 1984 | Shead Margie Mrs | R. L. Polk Co., Publishers | Image pg. A29 |
| 1980 | Shead Elvin L | R. L. Polk Co., Publishers | Image pg. A36 |
| 1975 | Shead Elvin L | R. L. Polk Co., Publishers | Image pg. A43 |
| 1970 | Shad Alvin | R. L. Polk Co., Publishers | Image pg. A50 |

**3303 THOMPSON ST**

| Year | Uses | Source | |
|---|---|---|---|
| 2007 | Swain Antonia D | Polk City Directory | |
| | Swain Antonio | Polk City Directory | |
| 2002 | Bolden Ras J | R. L. Polk Co. Publishers | Image pg. A8 |
| 1996 | Bolden Ras | R. L. Polk Co., Publishers | Image pg. A15 |
| 1990 | Bolden Janie | R. L. Polk Co., Publishers | Image pg. A22 |
| 1984 | Bolden Ras | R. L. Polk Co., Publishers | Image pg. A29 |
| 1980 | Bolden Ras | R. L. Polk Co., Publishers | Image pg. A36 |
| 1975 | Bolden Ras | R. L. Polk Co., Publishers | Image pg. A43 |
| 1970 | Bolden Ras | R. L. Polk Co., Publishers | Image pg. A50 |
| 1965 | VACANT | R. L. Polk Co., Publishers | Image pg. A59 |

**3304 THOMPSON ST**

| Year | Uses | Source | |
|---|---|---|---|
| 2007 | Smith Dennea M & Bobbie W IE a | Polk City Directory | |
| 1990 | Simms Bobby J | R. L. Polk Co., Publishers | Image pg. A22 |
| 1984 | Wallace Bobby J | R. L. Polk Co., Publishers | Image pg. A29 |
| 1980 | Smith D | R. L. Polk Co., Publishers | Image pg. A36 |
| 1975 | Simms Clarence | R. L. Polk Co., Publishers | Image pg. A43 |
| 1970 | Taylor Robt L | R. L. Polk Co., Publishers | Image pg. A50 |
| 1965 | VACANT | R. L. Polk Co., Publishers | Image pg. A59 |

# FINDINGS

**3305 THOMPSON ST**

| Year | Uses | Source | |
|---|---|---|---|
| 2007 | No Current Listing | Polk City Directory | |
| 1990 | Vacant | R. L. Polk Co., Publishers | Image pg. A22 |
| 1984 | Livingston Lloyd W | R. L. Polk Co., Publishers | Image pg. A29 |
| 1980 | Livingston Lloyd W | R. L. Polk Co., Publishers | Image pg. A36 |
| 1975 | Barrett Helen Mrs | R. L. Polk Co., Publishers | Image pg. A43 |
| 1970 | Barrett Helen Mrs | R. L. Polk Co., Publishers | Image pg. A50 |
| 1965 | VACANT | R. L. Polk Co., Publishers | Image pg. A59 |

**3306 THOMPSON ST**

| Year | Uses | Source | |
|---|---|---|---|
| 2007 | Navarro Jessie N | Polk City Directory | |
| | Navarro Susie G | Polk City Directory | |
| 2002 | Navarro Raymond J | R. L. Polk Co. Publishers | Image pg. A8 |
| 1996 | Navarro Alfonso | R. L. Polk Co., Publishers | Image pg. A15 |
| 1990 | Navarro Alfonso | R. L. Polk Co., Publishers | Image pg. A22 |
| 1984 | Navarro Alfonso | R. L. Polk Co., Publishers | Image pg. A29 |
| 1980 | Navarro Alfonso | R. L. Polk Co., Publishers | Image pg. A36 |
| 1975 | Navarro Alfonso | R. L. Polk Co., Publishers | Image pg. A43 |
| 1970 | Navarro Alfonso | R. L. Polk Co., Publishers | Image pg. A50 |
| 1965 | VACANT | R. L. Polk Co., Publishers | Image pg. A59 |

**3307 THOMPSON ST**

| Year | Uses | Source | |
|---|---|---|---|
| 2007 | Clemon Lola MOB | Polk City Directory | |
| | Spence Willie B & Lola C | Polk City Directory | |
| 2002 | Parks Sherman L | R. L. Polk Co. Publishers | Image pg. A8 |
| 1990 | Spence Willie | R. L. Polk Co., Publishers | Image pg. A22 |
| 1984 | Spence Willie | R. L. Polk Co., Publishers | Image pg. A29 |
| 1980 | Spence Willie | R. L. Polk Co., Publishers | Image pg. A36 |
| 1975 | Spence Willie | R. L. Polk Co., Publishers | Image pg. A43 |
| 1970 | Williams Edgar | R. L. Polk Co., Publishers | Image pg. A50 |
| 1965 | VACANT | R. L. Polk Co., Publishers | Image pg. A59 |

**3308 THOMPSON ST**

| Year | Uses | Source | |
|---|---|---|---|
| 2007 | Pedroza Floresl | Polk City Directory | |
| 2002 | Pedroza Flores | R. L. Polk Co. Publishers | Image pg. A8 |
| 1996 | Arellano Cecelia | R. L. Polk Co., Publishers | Image pg. A15 |

# FINDINGS

| Year | Uses | Source | |
|---|---|---|---|
| 1990 | Nino Luisa R | R. L. Polk Co., Publishers | Image pg. A22 |
| 1984 | Rosales Diego | R. L. Polk Co., Publishers | Image pg. A29 |
| 1980 | No Return | R. L. Polk Co., Publishers | Image pg. A36 |
| 1975 | Basquez Robt | R. L. Polk Co., Publishers | Image pg. A43 |
| 1970 | Hernandez Jesse | R. L. Polk Co., Publishers | Image pg. A50 |
| 1965 | VACANT | R. L. Polk Co., Publishers | Image pg. A59 |

**3309 THOMPSON ST**

| Year | Uses | Source | |
|---|---|---|---|
| 2007 | Edwards James B Ej | Polk City Directory | |
| 1990 | Edwards Wilma | R. L. Polk Co., Publishers | Image pg. A22 |
| 1984 | Edwards Viola Mrs | R. L. Polk Co., Publishers | Image pg. A29 |
| 1980 | Edwards Viola Mrs | R. L. Polk Co., Publishers | Image pg. A36 |
| 1975 | Edwards Viola Mrs | R. L. Polk Co., Publishers | Image pg. A43 |
| 1970 | Edwards Joe | R. L. Polk Co., Publishers | Image pg. A50 |
| 1965 | VACANT | R. L. Polk Co., Publishers | Image pg. A59 |

**3310 THOMPSON ST**

| Year | Uses | Source | |
|---|---|---|---|
| 2007 | Overton Alice J 0a | Polk City Directory | |
| 1996 | Mitchelloverton A J | R. L. Polk Co., Publishers | Image pg. A15 |
| 1990 | Mitchell Alice J | R. L. Polk Co., Publishers | Image pg. A22 |
| 1984 | Mitchell Authur Jr | R. L. Polk Co., Publishers | Image pg. A29 |
| 1980 | Mitchell Authur Jr | R. L. Polk Co., Publishers | Image pg. A36 |
| 1975 | Thompson Leroy | R. L. Polk Co., Publishers | Image pg. A43 |
| 1970 | Thompson Leroy | R. L. Polk Co., Publishers | Image pg. A50 |
| 1965 | VACANT | R. L. Polk Co., Publishers | Image pg. A59 |

**3311 THOMPSON ST**

| Year | Uses | Source | |
|---|---|---|---|
| 2007 | No Current Listing | Polk City Directory | |
| 1996 | Moreno Manuel | R. L. Polk Co., Publishers | Image pg. A15 |
| | Moreno Manuel | R. L. Polk Co., Publishers | Image pg. A15 |
| 1990 | Guzman Domingo L | R. L. Polk Co., Publishers | Image pg. A22 |
| 1984 | Guzinam Domingo | R. L. Polk Co., Publishers | Image pg. A29 |
| 1980 | Guzman Domingo | R. L. Polk Co., Publishers | Image pg. A36 |
| 1975 | Guzman Domingo | R. L. Polk Co., Publishers | Image pg. A43 |
| 1970 | Gusman Domingo L | R. L. Polk Co., Publishers | Image pg. A50 |

## TILLERY

### 1119 TILLERY

| Year | Uses | Source | | |
|---|---|---|---|---|
| 1953 | Henninger John D | Morrison | Fourmy Directory Co., Publishers | Image pg. A75 |
| 1947 | Henninger Henry C | Morrison | Fourmy Directory Co., Publishers | Image pg. A79 |

### 1121 TILLERY

| Year | Uses | Source | | |
|---|---|---|---|---|
| 1953 | Henninger Cecil E | Morrison | Fourmy Directory Co., Publishers | Image pg. A75 |
| 1947 | Henninger John D | Morrison | Fourmy Directory Co., Publishers | Image pg. A79 |

### 1122 TILLERY

| Year | Uses | Source | | |
|---|---|---|---|---|
| 1953 | Moore Jas W | Morrison | Fourmy Directory Co., Publishers | Image pg. A75 |

### 1123 TILLERY

| Year | Uses | Source | | |
|---|---|---|---|---|
| 1953 | Pounds Benj J | Morrison | Fourmy Directory Co., Publishers | Image pg. A75 |
| 1947 | Pounds Benj J | Morrison | Fourmy Directory Co., Publishers | Image pg. A79 |

### 1124 TILLERY

| Year | Uses | Source | | |
|---|---|---|---|---|
| 1953 | Henninger Henry C | Morrison | Fourmy Directory Co., Publishers | Image pg. A75 |

### 1125 TILLERY

| Year | Uses | Source | | |
|---|---|---|---|---|
| 1953 | Henninger Aleen Mrs | Morrison | Fourmy Directory Co., Publishers | Image pg. A75 |
| | Henninger Fred Jr | Morrison | Fourmy Directory Co., Publishers | Image pg. A75 |
| 1947 | Henninger Fred | Morrison | Fourmy Directory Co., Publishers | Image pg. A79 |
| | Henninger John | Morrison | Fourmy Directory Co., Publishers | Image pg. A79 |

### 1126 TILLERY

| Year | Uses | Source | | |
|---|---|---|---|---|
| 1953 | Ross Wm G | Morrison | Fourmy Directory Co., Publishers | Image pg. A75 |
| 1947 | Ross Wm G | Morrison | Fourmy Directory Co., Publishers | Image pg. A79 |

### 1128 TILLERY

| Year | Uses | Source | | |
|---|---|---|---|---|
| 1953 | Hulsey Hubert E | Morrison | Fourmy Directory Co., Publishers | Image pg. A75 |
| 1947 | Bryant Phronia Mrs | Morrison | Fourmy Directory Co., Publishers | Image pg. A79 |

**1130 TILLERY**

| Year | Uses | Source | |
|---|---|---|---|
| 1953 | Valdez Steven | Morrison Fourmy Directory Co., Publishers | Image pg. A75 |
| 1947 | Pearls Flower Shop | Morrison Fourmy Directory Co., Publishers | Image pg. A79 |
| | Valdez Steven | Morrison Fourmy Directory Co., Publishers | Image pg. A79 |

## TILLERY ST

**1118 TILLERY ST**

| Year | Uses | Source | |
|---|---|---|---|
| 2002 | TEDS TREES nurserymen | R. L. Polk Co. Publishers | Image pg. A1 |

**1119 TILLERY ST**

| Year | Uses | Source | |
|---|---|---|---|
| 2002 | Garcia Joyce | R. L. Polk Co. Publishers | Image pg. A1 |
| 1965 | DOUGHERTY JAMES | R. L. Polk Co., Publishers | Image pg. A52 |
| 1962 | Vacant | R.L. Polk Co., Publishers | Image pg. A61 |

**1120 TILLERY ST**

| Year | Uses | Source | |
|---|---|---|---|
| 2002 | AUSTIN METAL CREATIONS welding | R. L. Polk Co. Publishers | Image pg. A1 |
| 1965 | k MUNOZ GEO | R. L. Polk Co., Publishers | Image pg. A52 |
| 1962 | Munoz Geo | R.L. Polk Co., Publishers | Image pg. A61 |

**1121 TILLERY ST**

| Year | Uses | Source | |
|---|---|---|---|
| 2002 | Quick Janice H | R. L. Polk Co. Publishers | Image pg. A1 |
| 1965 | HENNINGER CECIL E a | R. L. Polk Co., Publishers | Image pg. A52 |
| 1962 | Henninger Cecil E | R.L. Polk Co., Publishers | Image pg. A61 |

**1122 TILLERY ST**

| Year | Uses | Source | |
|---|---|---|---|
| 2002 | Zuniga Heriberto | R. L. Polk Co. Publishers | Image pg. A1 |
| 1965 | VACANT | R. L. Polk Co., Publishers | Image pg. A52 |
| 1962 | Villarreal Santiago | R.L. Polk Co., Publishers | Image pg. A61 |

**1123 TILLERY ST**

| Year | Uses | Source | |
|---|---|---|---|
| 2002 | Mellado Leonardo | R. L. Polk Co. Publishers | Image pg. A1 |
| 1965 | POUNDS BENJ J GR | R. L. Polk Co., Publishers | Image pg. A52 |
| 1962 | Pounds Benj J | R.L. Polk Co., Publishers | Image pg. A61 |

# FINDINGS

**1124 TILLERY ST**

| Year | Uses | Source | |
|---|---|---|---|
| 1965 | BLACKMON JOHN W | R. L. Polk Co., Publishers | Image pg. A52 |
| 1962 | Blackmon John W | R.L. Polk Co., Publishers | Image pg. A61 |

**1125 TILLERY ST**

| Year | Uses | Source | |
|---|---|---|---|
| 2008 | JG ARCO IRIS PAINT CONTRACTORS LLC | Cole Information Services | |
| 2002 | Building | R. L. Polk Co. Publishers | Image pg. A1 |
| | Ceniceros Maria T & Ramon T | R. L. Polk Co. Publishers | Image pg. A1 |
| 1965 | K VACANT | R. L. Polk Co., Publishers | Image pg. A52 |
| | HENNINGER ALEEN MRS a | R. L. Polk Co., Publishers | Image pg. A52 |
| 1962 | Palmer Randall | R.L. Polk Co., Publishers | Image pg. A61 |
| | Henninger Aleen Mrs | R.L. Polk Co., Publishers | Image pg. A61 |

**1126 TILLERY ST**

| Year | Uses | Source | |
|---|---|---|---|
| 2002 | Gonzales Diana | R. L. Polk Co. Publishers | Image pg. A1 |
| 1965 | ROSS LIDA MRS gr | R. L. Polk Co., Publishers | Image pg. A52 |
| 1962 | Ross Lida Mrs | R.L. Polk Co., Publishers | Image pg. A61 |

**1128 TILLERY ST**

| Year | Uses | Source | |
|---|---|---|---|
| 2002 | Zaragoza Jose A | R. L. Polk Co. Publishers | Image pg. A1 |
| 1965 | MOSQUEDA JESSIE | R. L. Polk Co., Publishers | Image pg. A52 |
| | ZUNIGA SALVADOR | R. L. Polk Co., Publishers | Image pg. A52 |
| 1962 | Escobar Gilbert | R.L. Polk Co., Publishers | Image pg. A61 |
| | Mosqueda Jessie | R.L. Polk Co., Publishers | Image pg. A61 |

**1130 TILLERY ST**

| Year | Uses | Source | |
|---|---|---|---|
| 2013 | EL BUEN PASTOR ASSEMBLY OF GOD | Cole Information Services | |
| 2002 | EL BUEN PASTOR ASSEMBLY OF GOD churches | R. L. Polk Co. Publishers | Image pg. A1 |
| | Colop Francisco | R. L. Polk Co. Publishers | Image pg. A1 |
| 1965 | VALDEZ STEVEN a | R. L. Polk Co., Publishers | Image pg. A52 |
| 1962 | Valdez Steven | R.L. Polk Co., Publishers | Image pg. A61 |

# FINDINGS

## TARGET PROPERTY: ADDRESS NOT IDENTIFIED IN RESEARCH SOURCE

The following Target Property addresses were researched for this report, and the addresses were not identified in the research source.

| Address Researched | Address Not Identified in Research Source |
|---|---|
| Tillery Street & Henninger Street Tracts | 2013, 2008, 1940, 1935, 1929, 1922, 1916, 1911, 1906, 1901, 1896 |

## ADJOINING PROPERTY: ADDRESSES NOT IDENTIFIED IN RESEARCH SOURCE

The following Adjoining Property addresses were researched for this report, and the addresses were not identified in research source.

| Address Researched | Address Not Identified in Research Source |
|---|---|
| 1110 HENNINGER | 2013, 2008, 2007, 2002, 1996, 1990, 1984, 1980, 1975, 1970, 1965, 1962, 1947, 1940, 1935, 1929, 1922, 1916, 1911, 1906, 1901, 1896 |
| 1110 HENNINGER ST | 2013, 2008, 2002, 1996, 1958, 1953, 1947, 1940, 1935, 1929, 1922, 1916, 1911, 1906, 1901, 1896 |
| 1112 HENNINGER | 2013, 2008, 2007, 2002, 1996, 1990, 1984, 1980, 1975, 1970, 1965, 1962, 1947, 1940, 1935, 1929, 1922, 1916, 1911, 1906, 1901, 1896 |
| 1112 HENNINGER ST | 2013, 2008, 2002, 1996, 1958, 1953, 1947, 1940, 1935, 1929, 1922, 1916, 1911, 1906, 1901, 1896 |
| 1114 HENNINGER | 2013, 2008, 2007, 2002, 1996, 1990, 1984, 1980, 1975, 1970, 1965, 1962, 1947, 1940, 1935, 1929, 1922, 1916, 1911, 1906, 1901, 1896 |
| 1114 HENNINGER ST | 2013, 2008, 2002, 1996, 1958, 1953, 1947, 1940, 1935, 1929, 1922, 1916, 1911, 1906, 1901, 1896 |
| 1116 HENNINGER ST | 2013, 2008, 2002, 1996, 1965, 1962, 1958, 1953, 1947, 1940, 1935, 1929, 1922, 1916, 1911, 1906, 1901, 1896 |
| 1118 TILLERY ST | 2013, 2008, 2007, 1996, 1990, 1984, 1980, 1975, 1970, 1965, 1962, 1958, 1953, 1947, 1940, 1935, 1929, 1922, 1916, 1911, 1906, 1901, 1896 |
| 1119 TILLERY | 2013, 2008, 2007, 2002, 1996, 1990, 1984, 1980, 1975, 1970, 1965, 1962, 1958, 1940, 1935, 1929, 1922, 1916, 1911, 1906, 1901, 1896 |
| 1119 TILLERY ST | 2013, 2008, 2007, 1996, 1990, 1984, 1980, 1975, 1970, 1958, 1953, 1947, 1940, 1935, 1929, 1922, 1916, 1911, 1906, 1901, 1896 |
| 1120 TILLERY ST | 2013, 2008, 2007, 1996, 1990, 1984, 1980, 1975, 1970, 1958, 1953, 1947, 1940, 1935, 1929, 1922, 1916, 1911, 1906, 1901, 1896 |
| 1121 HENNINGER | 2013, 2008, 2007, 2002, 1996, 1990, 1984, 1980, 1975, 1970, 1965, 1962, 1947, 1940, 1935, 1929, 1922, 1916, 1911, 1906, 1901, 1896 |
| 1121 HENNINGER ST | 2013, 2008, 1996, 1958, 1953, 1947, 1940, 1935, 1929, 1922, 1916, 1911, 1906, 1901, 1896 |
| 1121 TILLERY | 2013, 2008, 2007, 2002, 1996, 1990, 1984, 1980, 1975, 1970, 1965, 1962, 1958, 1940, 1935, 1929, 1922, 1916, 1911, 1906, 1901, 1896 |
| 1121 TILLERY ST | 2013, 2008, 2007, 1996, 1990, 1984, 1980, 1975, 1970, 1958, 1953, 1947, 1940, 1935, 1929, 1922, 1916, 1911, 1906, 1901, 1896 |
| 1122 TILLERY | 2013, 2008, 2007, 2002, 1996, 1990, 1984, 1980, 1975, 1970, 1965, 1962, 1958, 1947, 1940, 1935, 1929, 1922, 1916, 1911, 1906, 1901, 1896 |

# FINDINGS

| Address Researched | Address Not Identified in Research Source |
|---|---|
| 1122 TILLERY ST | 2013, 2008, 2007, 1996, 1990, 1984, 1980, 1975, 1970, 1958, 1953, 1947, 1940, 1935, 1929, 1922, 1916, 1911, 1906, 1901, 1896 |
| 1123 HENNINGER ST | 2013, 2008, 1996, 1958, 1953, 1947, 1940, 1935, 1929, 1922, 1916, 1911, 1906, 1901, 1896 |
| 1123 TILLERY | 2013, 2008, 2007, 2002, 1996, 1990, 1984, 1980, 1975, 1970, 1965, 1962, 1958, 1940, 1935, 1929, 1922, 1916, 1911, 1906, 1901, 1896 |
| 1123 TILLERY ST | 2013, 2008, 2007, 1996, 1990, 1984, 1980, 1975, 1970, 1958, 1953, 1947, 1940, 1935, 1929, 1922, 1916, 1911, 1906, 1901, 1896 |
| 1124 TILLERY | 2013, 2008, 2007, 2002, 1996, 1990, 1984, 1980, 1975, 1970, 1965, 1962, 1958, 1947, 1940, 1935, 1929, 1922, 1916, 1911, 1906, 1901, 1896 |
| 1124 TILLERY ST | 2013, 2008, 2007, 2002, 1996, 1990, 1984, 1980, 1975, 1970, 1958, 1953, 1947, 1940, 1935, 1929, 1922, 1916, 1911, 1906, 1901, 1896 |
| 1125 HENNINGER | 2013, 2008, 2007, 2002, 1996, 1990, 1984, 1980, 1975, 1970, 1965, 1962, 1953, 1947, 1940, 1935, 1929, 1922, 1916, 1911, 1906, 1901, 1896 |
| 1125 HENNINGER ST | 2013, 2008, 1996, 1990, 1958, 1953, 1947, 1940, 1935, 1929, 1922, 1916, 1911, 1906, 1901, 1896 |
| 1125 TILLERY | 2013, 2008, 2007, 2002, 1996, 1990, 1984, 1980, 1975, 1970, 1965, 1962, 1958, 1940, 1935, 1929, 1922, 1916, 1911, 1906, 1901, 1896 |
| 1125 TILLERY ST | 2013, 2008, 2007, 1996, 1990, 1984, 1980, 1975, 1970, 1958, 1953, 1947, 1940, 1935, 1929, 1922, 1916, 1911, 1906, 1901, 1896 |
| 1125 TILLERY ST | 2013, 2007, 2002, 1996, 1990, 1984, 1980, 1975, 1970, 1965, 1962, 1958, 1953, 1947, 1940, 1935, 1929, 1922, 1916, 1911, 1906, 1901, 1896 |
| 1126 TILLERY | 2013, 2008, 2007, 2002, 1996, 1990, 1984, 1980, 1975, 1970, 1965, 1962, 1958, 1940, 1935, 1929, 1922, 1916, 1911, 1906, 1901, 1896 |
| 1126 TILLERY ST | 2013, 2008, 2007, 1996, 1990, 1984, 1980, 1975, 1970, 1958, 1953, 1947, 1940, 1935, 1929, 1922, 1916, 1911, 1906, 1901, 1896 |
| 1127 HENNINGER | 2013, 2008, 2007, 2002, 1996, 1990, 1984, 1980, 1975, 1970, 1965, 1962, 1947, 1940, 1935, 1929, 1922, 1916, 1911, 1906, 1901, 1896 |
| 1127 HENNINGER ST | 2013, 2008, 2002, 1996, 1958, 1953, 1947, 1940, 1935, 1929, 1922, 1916, 1911, 1906, 1901, 1896 |
| 1128 GUNTER ST | 2013, 2008, 1947, 1940, 1935, 1929, 1922, 1916, 1911, 1906, 1901, 1896 |
| 1128 TILLERY | 2013, 2008, 2007, 2002, 1996, 1990, 1984, 1980, 1975, 1970, 1965, 1962, 1958, 1940, 1935, 1929, 1922, 1916, 1911, 1906, 1901, 1896 |
| 1128 TILLERY ST | 2013, 2008, 2007, 1996, 1990, 1984, 1980, 1975, 1970, 1958, 1953, 1947, 1940, 1935, 1929, 1922, 1916, 1911, 1906, 1901, 1896 |
| 1130 TILLERY | 2013, 2008, 2007, 2002, 1996, 1990, 1984, 1980, 1975, 1970, 1965, 1962, 1958, 1940, 1935, 1929, 1922, 1916, 1911, 1906, 1901, 1896 |
| 1130 TILLERY ST | 2013, 2008, 2007, 1996, 1990, 1984, 1980, 1975, 1970, 1958, 1953, 1947, 1940, 1935, 1929, 1922, 1916, 1911, 1906, 1901, 1896 |
| 1130 TILLERY ST | 2008, 2007, 2002, 1996, 1990, 1984, 1980, 1975, 1970, 1965, 1962, 1958, 1953, 1947, 1940, 1935, 1929, 1922, 1916, 1911, 1906, 1901, 1896 |
| 1200 HENNINGER | 2013, 2008, 2007, 2002, 1996, 1990, 1984, 1980, 1975, 1970, 1965, 1962, 1947, 1940, 1935, 1929, 1922, 1916, 1911, 1906, 1901, 1896 |
| 1200 HENNINGER ST | 2013, 2008, 1958, 1953, 1947, 1940, 1935, 1929, 1922, 1916, 1911, 1906, 1901, 1896 |
| 3200 GOODWIN AVE | 2013, 2008, 1953, 1947, 1940, 1935, 1929, 1922, 1916, 1911, 1906, 1901, 1896 |
| 3200 KAY ST | 2013, 2008, 1980, 1958, 1953, 1947, 1940, 1935, 1929, 1922, 1916, 1911, 1906, 1901, 1896 |

# FINDINGS

| Address Researched | Address Not Identified in Research Source |
|---|---|
| 3201 KAY ST | 2013, 2008, 1996, 1958, 1953, 1947, 1940, 1935, 1929, 1922, 1916, 1911, 1906, 1901, 1896 |
| 3201 KAY ST | 2013, 2007, 2002, 1996, 1990, 1984, 1980, 1975, 1970, 1965, 1962, 1958, 1953, 1947, 1940, 1935, 1929, 1922, 1916, 1911, 1906, 1901, 1896 |
| 3202 GOODWIN AVE | 2013, 2008, 2002, 1996, 1958, 1953, 1947, 1940, 1935, 1929, 1922, 1916, 1911, 1906, 1901, 1896 |
| 3202 KAY ST | 2013, 2008, 1958, 1953, 1947, 1940, 1935, 1929, 1922, 1916, 1911, 1906, 1901, 1896 |
| 3203 GOODWIN AVE | 2013, 2008, 2007, 2002, 1996, 1990, 1984, 1980, 1975, 1970, 1962, 1953, 1947, 1940, 1935, 1929, 1922, 1916, 1911, 1906, 1901, 1896 |
| 3203 KAY ST | 2013, 2008, 1996, 1958, 1953, 1947, 1940, 1935, 1929, 1922, 1916, 1911, 1906, 1901, 1896 |
| 3204 GOODWIN AVE | 2013, 2008, 2002, 1996, 1958, 1953, 1947, 1940, 1935, 1929, 1922, 1916, 1911, 1906, 1901, 1896 |
| 3204 KAY ST | 2013, 2008, 2002, 1996, 1958, 1953, 1947, 1940, 1935, 1929, 1922, 1916, 1911, 1906, 1901, 1896 |
| 3205 GOODWIN AVE | 2013, 2008, 1975, 1953, 1947, 1940, 1935, 1929, 1922, 1916, 1911, 1906, 1901, 1896 |
| 3205 KAY ST | 2013, 2008, 1990, 1958, 1953, 1947, 1940, 1935, 1929, 1922, 1916, 1911, 1906, 1901, 1896 |
| 3205 KAY ST | 2013, 2007, 2002, 1996, 1990, 1984, 1980, 1975, 1970, 1965, 1962, 1958, 1953, 1947, 1940, 1935, 1929, 1922, 1916, 1911, 1906, 1901, 1896 |
| 3205 THOMPSON ST | 2013, 2008, 1962, 1958, 1953, 1947, 1940, 1935, 1929, 1922, 1916, 1911, 1906, 1901, 1896 |
| 3206 GOODWIN AVE | 2013, 2008, 1996, 1953, 1947, 1940, 1935, 1929, 1922, 1916, 1911, 1906, 1901, 1896 |
| 3206 KAY ST | 2013, 2008, 2002, 1958, 1953, 1947, 1940, 1935, 1929, 1922, 1916, 1911, 1906, 1901, 1896 |
| 3206 THOMPSON ST | 2013, 2008, 1965, 1962, 1958, 1953, 1947, 1940, 1935, 1929, 1922, 1916, 1911, 1906, 1901, 1896 |
| 3207 GOODWIN AVE | 2013, 2008, 1953, 1947, 1940, 1935, 1929, 1922, 1916, 1911, 1906, 1901, 1896 |
| 3207 KAY ST | 2013, 2008, 1953, 1947, 1940, 1935, 1929, 1922, 1916, 1911, 1906, 1901, 1896 |
| 3207 THOMPSON ST | 2013, 2008, 2002, 1962, 1958, 1953, 1947, 1940, 1935, 1929, 1922, 1916, 1911, 1906, 1901, 1896 |
| 3208 GOODWIN AVE | 2013, 2008, 2002, 1996, 1953, 1947, 1940, 1935, 1929, 1922, 1916, 1911, 1906, 1901, 1896 |
| 3208 KAY ST | 2013, 2008, 1958, 1953, 1947, 1940, 1935, 1929, 1922, 1916, 1911, 1906, 1901, 1896 |
| 3208 THOMPSON ST | 2013, 2008, 1965, 1962, 1958, 1953, 1947, 1940, 1935, 1929, 1922, 1916, 1911, 1906, 1901, 1896 |
| 3209 KAY ST | 2013, 2008, 1958, 1953, 1947, 1940, 1935, 1929, 1922, 1916, 1911, 1906, 1901, 1896 |
| 3209 THOMPSON ST | 2013, 2008, 1996, 1965, 1962, 1958, 1953, 1947, 1940, 1935, 1929, 1922, 1916, 1911, 1906, 1901, 1896 |
| 3210 GOODWIN AVE | 2013, 2008, 2002, 1953, 1947, 1940, 1935, 1929, 1922, 1916, 1911, 1906, 1901, 1896 |
| 3210 KAY ST | 2013, 2008, 1996, 1953, 1947, 1940, 1935, 1929, 1922, 1916, 1911, 1906, 1901, 1896 |

# FINDINGS

| Address Researched | Address Not Identified in Research Source |
|---|---|
| 3210 THOMPSON ST | 2013, 2008, 1996, 1965, 1962, 1958, 1953, 1947, 1940, 1935, 1929, 1922, 1916, 1911, 1906, 1901, 1896 |
| 3211 KAY ST | 2013, 2008, 2002, 1996, 1958, 1953, 1947, 1940, 1935, 1929, 1922, 1916, 1911, 1906, 1901, 1896 |
| 3211 THOMPSON ST | 2013, 2008, 1962, 1958, 1953, 1947, 1940, 1935, 1929, 1922, 1916, 1911, 1906, 1901, 1896 |
| 3300 GOODWIN AVE | 2013, 2008, 1953, 1947, 1940, 1935, 1929, 1922, 1916, 1911, 1906, 1901, 1896 |
| 3300 KAY ST | 2013, 2008, 1958, 1953, 1947, 1940, 1935, 1929, 1922, 1916, 1911, 1906, 1901, 1896 |
| 3300 THOMPSON ST | 2013, 2008, 1962, 1958, 1953, 1947, 1940, 1935, 1929, 1922, 1916, 1911, 1906, 1901, 1896 |
| 3301 KAY ST | 2013, 2008, 2002, 1958, 1953, 1947, 1940, 1935, 1929, 1922, 1916, 1911, 1906, 1901, 1896 |
| 3301 THOMPSON ST | 2013, 2008, 2002, 1996, 1965, 1962, 1958, 1953, 1947, 1940, 1935, 1929, 1922, 1916, 1911, 1906, 1901, 1896 |
| 3302 GOODWIN AVE | 2013, 2008, 1940, 1935, 1929, 1922, 1916, 1911, 1906, 1901, 1896 |
| 3302 KAY ST | 2013, 2008, 2002, 1958, 1953, 1947, 1940, 1935, 1929, 1922, 1916, 1911, 1906, 1901, 1896 |
| 3302 THOMPSON ST | 2013, 2008, 1965, 1962, 1958, 1953, 1947, 1940, 1935, 1929, 1922, 1916, 1911, 1906, 1901, 1896 |
| 3303 KAY ST | 2013, 2008, 1965, 1958, 1953, 1947, 1940, 1935, 1929, 1922, 1916, 1911, 1906, 1901, 1896 |
| 3303 THOMPSON ST | 2013, 2008, 1962, 1958, 1953, 1947, 1940, 1935, 1929, 1922, 1916, 1911, 1906, 1901, 1896 |
| 3304 GOODWIN AVE | 2013, 2008, 2002, 1996, 1953, 1947, 1940, 1935, 1929, 1922, 1916, 1911, 1906, 1901, 1896 |
| 3304 KAY ST | 2013, 2008, 2002, 1996, 1958, 1953, 1947, 1940, 1935, 1929, 1922, 1916, 1911, 1906, 1901, 1896 |
| 3304 THOMPSON ST | 2013, 2008, 2002, 1996, 1962, 1958, 1953, 1947, 1940, 1935, 1929, 1922, 1916, 1911, 1906, 1901, 1896 |
| 3305 KAY ST | 2013, 2008, 2002, 1958, 1953, 1947, 1940, 1935, 1929, 1922, 1916, 1911, 1906, 1901, 1896 |
| 3305 THOMPSON ST | 2013, 2008, 2002, 1996, 1962, 1958, 1953, 1947, 1940, 1935, 1929, 1922, 1916, 1911, 1906, 1901, 1896 |
| 3306 GOODWIN AVE | 2013, 2008, 2002, 1996, 1953, 1947, 1940, 1935, 1929, 1922, 1916, 1911, 1906, 1901, 1896 |
| 3306 KAY ST | 2013, 2008, 1996, 1984, 1980, 1958, 1953, 1947, 1940, 1935, 1929, 1922, 1916, 1911, 1906, 1901, 1896 |
| 3306 THOMPSON ST | 2013, 2008, 1962, 1958, 1953, 1947, 1940, 1935, 1929, 1922, 1916, 1911, 1906, 1901, 1896 |
| 3307 KAY ST | 2013, 2008, 1996, 1958, 1953, 1947, 1940, 1935, 1929, 1922, 1916, 1911, 1906, 1901, 1896 |
| 3307 THOMPSON ST | 2013, 2008, 1996, 1962, 1958, 1953, 1947, 1940, 1935, 1929, 1922, 1916, 1911, 1906, 1901, 1896 |
| 3308 GOODWIN AVE | 2013, 2008, 1996, 1953, 1947, 1940, 1935, 1929, 1922, 1916, 1911, 1906, 1901, 1896 |
| 3308 KAY ST | 2013, 2008, 1996, 1958, 1953, 1947, 1940, 1935, 1929, 1922, 1916, 1911, 1906, 1901, 1896 |

# FINDINGS

| Address Researched | Address Not Identified in Research Source |
|---|---|
| 3308 THOMPSON ST | 2013, 2008, 1962, 1958, 1953, 1947, 1940, 1935, 1929, 1922, 1916, 1911, 1906, 1901, 1896 |
| 3309 GOODWIN AVE | 2013, 2008, 1953, 1947, 1940, 1935, 1929, 1922, 1916, 1911, 1906, 1901, 1896 |
| 3309 KAY ST | 2013, 2008, 1958, 1953, 1947, 1940, 1935, 1929, 1922, 1916, 1911, 1906, 1901, 1896 |
| 3309 THOMPSON ST | 2013, 2008, 2002, 1996, 1962, 1958, 1953, 1947, 1940, 1935, 1929, 1922, 1916, 1911, 1906, 1901, 1896 |
| 3310 GOODWIN AVE | 2013, 2008, 1953, 1947, 1940, 1935, 1929, 1922, 1916, 1911, 1906, 1901, 1896 |
| 3310 KAY ST | 2013, 2008, 1958, 1953, 1947, 1940, 1935, 1929, 1922, 1916, 1911, 1906, 1901, 1896 |
| 3310 KAY ST | 2007, 2002, 1996, 1990, 1984, 1980, 1975, 1970, 1965, 1962, 1958, 1953, 1947, 1940, 1935, 1929, 1922, 1916, 1911, 1906, 1901, 1896 |
| 3310 THOMPSON ST | 2013, 2008, 2002, 1962, 1958, 1953, 1947, 1940, 1935, 1929, 1922, 1916, 1911, 1906, 1901, 1896 |
| 3311 GOODWIN AVE | 2013, 2008, 2002, 1953, 1947, 1940, 1935, 1929, 1922, 1916, 1911, 1906, 1901, 1896 |
| 3311 KAY ST | 2013, 2008, 1996, 1958, 1953, 1947, 1940, 1935, 1929, 1922, 1916, 1911, 1906, 1901, 1896 |
| 3311 THOMPSON ST | 2013, 2008, 2002, 1965, 1962, 1958, 1953, 1947, 1940, 1935, 1929, 1922, 1916, 1911, 1906, 1901, 1896 |
| 3312 KAY ST | 2013, 2008, 1958, 1953, 1947, 1940, 1935, 1929, 1922, 1916, 1911, 1906, 1901, 1896 |
| 3320 GOODWIN AVE | 2013, 2008, 2007, 2002, 1996, 1990, 1984, 1980, 1975, 1970, 1965, 1962, 1958, 1953, 1940, 1935, 1929, 1922, 1916, 1911, 1906, 1901, 1896 |
| 3400 GOODWIN AVE | 2013, 2008, 2007, 2002, 1996, 1990, 1984, 1980, 1975, 1970, 1965, 1962, 1958, 1953, 1940, 1935, 1929, 1922, 1916, 1911, 1906, 1901, 1896 |
| 3400 KAY ST | 2013, 2008, 1996, 1958, 1953, 1947, 1940, 1935, 1929, 1922, 1916, 1911, 1906, 1901, 1896 |
| 3400 PICKLE DR | 2013, 2008, 1996, 1940, 1935, 1929, 1922, 1916, 1911, 1906, 1901, 1896 |
| 3401 GOODWIN AVE | 2013, 2008, 2002, 1996, 1958, 1953, 1947, 1940, 1935, 1929, 1922, 1916, 1911, 1906, 1901, 1896 |
| 3401 KAY ST | 2013, 2008, 1958, 1953, 1947, 1940, 1935, 1929, 1922, 1916, 1911, 1906, 1901, 1896 |
| 3401 PICKLE DR | 2013, 2008, 2007, 2002, 1984, 1970, 1965, 1962, 1958, 1953, 1947, 1940, 1935, 1929, 1922, 1916, 1911, 1906, 1901, 1896 |
| 3402 CHARLES ST | 2013, 2008, 1965, 1962, 1958, 1953, 1947, 1940, 1935, 1929, 1922, 1916, 1911, 1906, 1901, 1896 |
| 3402 GOODWIN AVE | 2013, 2008, 2002, 1953, 1947, 1940, 1935, 1929, 1922, 1916, 1911, 1906, 1901, 1896 |
| 3402 KAY ST | 2013, 2008, 1958, 1953, 1947, 1940, 1935, 1929, 1922, 1916, 1911, 1906, 1901, 1896 |
| 3402 PICKLE DR | 2013, 2008, 1996, 1940, 1935, 1929, 1922, 1916, 1911, 1906, 1901, 1896 |
| 3403 CHARLES ST | 2013, 2008, 1965, 1962, 1958, 1953, 1947, 1940, 1935, 1929, 1922, 1916, 1911, 1906, 1901, 1896 |
| 3403 GOODWIN AVE | 2013, 2008, 1953, 1947, 1940, 1935, 1929, 1922, 1916, 1911, 1906, 1901, 1896 |

# FINDINGS

| Address Researched | Address Not Identified in Research Source |
|---|---|
| 3403 KAY ST | 2013, 2008, 1996, 1958, 1953, 1947, 1940, 1935, 1929, 1922, 1916, 1911, 1906, 1901, 1896 |
| 3404 CHARLES ST | 2013, 2008, 1965, 1962, 1958, 1953, 1947, 1940, 1935, 1929, 1922, 1916, 1911, 1906, 1901, 1896 |
| 3404 GOODWIN AVE | 2013, 2008, 1996, 1953, 1947, 1940, 1935, 1929, 1922, 1916, 1911, 1906, 1901, 1896 |
| 3404 PICKLE DR | 2013, 2008, 2002, 1996, 1940, 1935, 1929, 1922, 1916, 1911, 1906, 1901, 1896 |
| 3405 CHARLES ST | 2013, 2008, 1996, 1990, 1984, 1965, 1962, 1958, 1953, 1947, 1940, 1935, 1929, 1922, 1916, 1911, 1906, 1901, 1896 |
| 3405 GOODWIN AVE | 2013, 2008, 1990, 1975, 1958, 1953, 1947, 1940, 1935, 1929, 1922, 1916, 1911, 1906, 1901, 1896 |
| 3405 KAY ST | 2013, 2008, 1996, 1990, 1958, 1953, 1947, 1940, 1935, 1929, 1922, 1916, 1911, 1906, 1901, 1896 |
| 3406 CHARLES ST | 2013, 2008, 2002, 1996, 1962, 1958, 1953, 1947, 1940, 1935, 1929, 1922, 1916, 1911, 1906, 1901, 1896 |
| 3406 GOODWIN AVE | 2013, 2008, 1953, 1947, 1940, 1935, 1929, 1922, 1916, 1911, 1906, 1901, 1896 |
| 3406 KAY ST | 2013, 2008, 2007, 2002, 1996, 1984, 1980, 1975, 1970, 1965, 1962, 1958, 1953, 1947, 1940, 1935, 1929, 1922, 1916, 1911, 1906, 1901, 1896 |
| 3407 CHARLES ST | 2013, 2008, 1965, 1962, 1958, 1953, 1947, 1940, 1935, 1929, 1922, 1916, 1911, 1906, 1901, 1896 |
| 3407 GOODWIN AVE | 2013, 2008, 1996, 1958, 1953, 1947, 1940, 1935, 1929, 1922, 1916, 1911, 1906, 1901, 1896 |
| 3407 KAY ST | 2013, 2008, 2002, 1996, 1958, 1953, 1947, 1940, 1935, 1929, 1922, 1916, 1911, 1906, 1901, 1896 |
| 3409 KAY ST | 2013, 2008, 2002, 1958, 1953, 1947, 1940, 1935, 1929, 1922, 1916, 1911, 1906, 1901, 1896 |
| 3500 CHARLES ST | 2013, 2008, 2002, 1996, 1958, 1953, 1947, 1940, 1935, 1929, 1922, 1916, 1911, 1906, 1901, 1896 |
| 3500 GOODWIN AVE | 2013, 2008, 1953, 1947, 1940, 1935, 1929, 1922, 1916, 1911, 1906, 1901, 1896 |
| 3501 CHARLES ST | 2013, 2008, 1996, 1962, 1958, 1953, 1947, 1940, 1935, 1929, 1922, 1916, 1911, 1906, 1901, 1896 |
| 3501 GOODWIN AVE | 2013, 2008, 1996, 1958, 1953, 1947, 1940, 1935, 1929, 1922, 1916, 1911, 1906, 1901, 1896 |
| 3501 GOODWIN AVE | 2013, 2007, 2002, 1996, 1990, 1984, 1980, 1975, 1970, 1965, 1962, 1958, 1953, 1947, 1940, 1935, 1929, 1922, 1916, 1911, 1906, 1901, 1896 |
| 3501 PICKLE DR | 2013, 2008, 2002, 1996, 1953, 1947, 1940, 1935, 1929, 1922, 1916, 1911, 1906, 1901, 1896 |
| 3502 CHARLES ST | 2013, 2008, 1958, 1953, 1947, 1940, 1935, 1929, 1922, 1916, 1911, 1906, 1901, 1896 |
| 3502 GOODWIN AVE | 2013, 2008, 2002, 1996, 1953, 1947, 1940, 1935, 1929, 1922, 1916, 1911, 1906, 1901, 1896 |
| 3503 CHARLES ST | 2013, 2008, 2002, 1996, 1958, 1953, 1947, 1940, 1935, 1929, 1922, 1916, 1911, 1906, 1901, 1896 |
| 3503 GOODWIN AVE | 2013, 2008, 2002, 1996, 1958, 1953, 1947, 1940, 1935, 1929, 1922, 1916, 1911, 1906, 1901, 1896 |
| 3504 CHARLES ST | 2013, 2008, 2007, 2002, 1996, 1965, 1962, 1958, 1953, 1947, 1940, 1935, 1929, 1922, 1916, 1911, 1906, 1901, 1896 |

# FINDINGS

| Address Researched | Address Not Identified in Research Source |
|---|---|
| 3504 GOODWIN AVE | 2013, 2008, 1953, 1947, 1940, 1935, 1929, 1922, 1916, 1911, 1906, 1901, 1896 |
| 3505 CHARLES ST | 2013, 2008, 1990, 1965, 1962, 1958, 1953, 1947, 1940, 1935, 1929, 1922, 1916, 1911, 1906, 1901, 1896 |
| 3505 GOODWIN AVE | 2013, 2008, 2002, 1996, 1990, 1958, 1953, 1947, 1940, 1935, 1929, 1922, 1916, 1911, 1906, 1901, 1896 |
| 3506 CHARLES ST | 2013, 2008, 2007, 2002, 1996, 1984, 1980, 1975, 1970, 1965, 1962, 1958, 1953, 1947, 1940, 1935, 1929, 1922, 1916, 1911, 1906, 1901, 1896 |

# Source Page Images Appendix

| TP | Adjoining | Source |
|---|---|---|
| ✓ | ✓ | R. L. Polk Co. Publishers |

# TILLERY ST 2002



*TIERRA BLANCO TRL Cont'd*
2702 Bailey Brandy L [6] ....512-219-6907
Davis Randy G & Rebecca L [10] ♠ ....512-219-1776
2704 Langehennig Randall S & Sally E [12] ♠ ....512-331-9712
2706 Hector Perry G & Jette H [12] ♠ ....512-335-2371
*+ TIERRA BLANCO CV BEGINS*
2708 Early Donald W & Robin N [9] ♠ ....512-331-0659
2710 Pavlik Thomas S [9] ♠ ....512-336-5694
2800 RAM SYSTEMS plotters equip/supl ....512-219-7541
*+ PERSIMMON RD BEGINS*
2806 Michie Michael W & Laune C [2] ♠ ....512-401-8577
2810 Misko Tom & Gerry [8] ♠ ....512-249-8528
*+ YUCCA LN INTERSECTS*
2904 Simpson Cecil C [6] ♠ ....512-250-5925
2906 Guidry Kenneth J [5] ♠ ....512-258-4503
2908 Trest Scott W [8] ♠ ....512-331-2863
*+ MEXICAN PLUM RD BEGINS*
BUSINESSES 1 HOUSEHOLDS 23

TIFFANY CIR (GEORGETOWN)-FROM 2715 PARKER DR
• ZIP CODE 78628 CAR-RT C005
801 ⊕ Smith Theresa G ♠ ..512-736-1220
802 Linden Lydia D [8] ♠ ....512-869-7742
805 Mendoza Eulalio S [3] ..512-868-5826
HOUSEHOLDS 3

TIFFANY DR (AUSTIN)-FROM 4601 SALOMA PL SOUTH
• ZIP CODE 78749 CAR-RT C079
7900 Vasquez Alfred M & Imelda A [15] ♠ ....512-280-2300
*+ LATTA DR CONTINUES*
7909 Schulze Melvin M Jr & Teresa [14] ♠ ....512-282-6024
*+ CLARNO DR ENDS*
7911 ⊕ Smith Rick & Becca 512-292-9865
7915 Pendergraft Dee A [2] ♠ ....512-292-4413
*+ TOBAGO CV BEGINS*
8000 Little David B [13] ♠ ..512-282-2905
8003 Wittwer Michael E [2] ♠ ....512-291-5236
8004 Botbol David A & Betsy [2] ♠ ....512-282-4706
8005 Aaron John M [4] ♠ ....512-291-0070
8007 Bedinghaus Ronald [2] ....512-280-1463
8008 Garcia Mario A & Susan L [6] ♠ ....512-292-4251
Munoz Rachel U [6] ♠ ....512-292-4251
8010 Gonzalez Juan A [5] ♠ ....512-282-1919
8011 ⊕ Lowenverg Brady ..512-291-8420
*+ SALOMA PL BEGINS*
8100 COLLECTOR'S WORLD hobby & model constr supl ....512-292-3029
8102 Morris Mark A & Theresa M [11] ♠ ....512-280-1089
*+ SAN SIMEON DR INTERSECTS*
BUSINESSES 1 HOUSEHOLDS 14

TIFFANY LN (GEORGETOWN)
• ZIP CODE 78628 CAR-RT C005
900 Reece Richard L & Bonnie C [8] ♠ ....512-930-5163
*+ PARKER DR CONTINUES*
903 Myers Michael P & Margaret R [17] ♠ ....512-863-7117
906 Clark Donald N & Phyllis M [14] ♠ ....512-869-1958
907 ⊕ Allen Twila ....512-863-8769
Oliver Kenneth D & Twyla L [9] ♠ ....512-863-8769
1000 Hiller John W & Peggy K [11] ♠ ....512-869-5136
1004 ⊕ Vasquez Frank G & Lisa L ....512-931-2835
1008 SPECIAL ARRANGEMENTS florists-retail ....512-930-4512
1009 Gandy Eddy L [2] ♠ ..512-869-1151
1011 McCoy Jacqueline A [6] ♠ ....512-819-9438
1012 Faught B M [17] ♠ ....512-863-3543
1013 Mark Patricia L [10] ♠ ..512-863-7580
1014 Flick Barry J & Amy J [8] ♠ ....512-863-2047
BUSINESSES 1 HOUSEHOLDS 12

TIFFANY TRL (AUSTIN)
*+ YON QUINTUS RD CONTINUES*
• ZIP CODE 78719 CAR-RT R002
168 Lobera Ricardo H [2] ..512-243-5298
185 Mendoza Edwin R [6] ..512-243-0034
190 Garcia Elizabeth [2] ....512-243-8093
RIO VERDE LANDSCAPE landscape contractors ....512-454-6451
Rios Jose G [5] ....512-243-2511
235 Lozoria Isabel [3] ....512-243-3791
240 Garcia Arturo [3] ....512-243-1865
290 Ochoa Nicolaza [3] ....512-243-2647

*TIFFANY TRL Cont'd*
427 Varela Jake & April [4] ..512-243-1564
BUSINESSES 1 HOUSEHOLDS 8

TIFFANY TRL (ROUND ROCK)

TIFFANY NICOLE ST (ROUND ROCK)-FROM 2601 STEPHEN ST EAST
• ZIP CODE 78664 CAR-RT R006
4500 GRAPETREE RECORDS ....512-310-0100
GRAPTREE RECORDING STUDIO recording studios ....512-238-0900
4600 Romanowski Walter R & Robin R [6] ♠ ....512-388-3654
4601 Hawkins James K & Vickie R [3] ♠ ....512-218-9478
*+ RED BUD LN INTERSECTS*
BUSINESSES 2 HOUSEHOLDS 2

TIFFER LN (AUSTIN)-FROM 2401 CLAUDIA JUNE AVE NORTHWEST
• ZIP CODE 78728 CAR-RT R051
14400 Spainhour Cole [2] ♠ ....512-252-9443
14401 Courtney Kenneth R & Cynthia L [17] ♠ ....512-251-4047
14406 Campo Susan E [9] ♠ ....512-251-1041
14407 Oliver Gerald L [6] ♠ ....512-990-8244
14408 Spano John P [4] ♠ ..512-251-4415
14413 ⊕ Lewallen Joshua S ♠ ....512-670-0499
14420 ⊕ Thacker Elizabeth B ♠ ....512-990-8410
14422 Stewart Terry L [17] ♠ ....512-251-2569
14424 Loflin Donald L [9] ♠ ....512-251-9240
Pulis Linda F [9] ....512-251-9240
Schultz L A [9] ....512-251-9240
*+ TRACY TRL INTERSECTS*
HOUSEHOLDS 11

TIGER EYE CV (AUSTIN)-FROM 3985 GEMSTONE RD SOUTH
• ZIP CODE 78749 CAR-RT C075
7902 Greene Robert E & Carolyn A [14] ♠ ....512-282-8962
HOUSEHOLDS 1

TIGER LILY WAY (AUSTIN)-FROM 4907 SCOTTISH THISTLE DR NORTHEAST
• ZIP CODE 78739 CAR-RT C003
4900 McKinney Brian J & Anne K [2] ♠ ....512-301-8362
4916 ⊕ Chong Sooyoung ..512-394-0988
4920 JANKE DESIGN graphic designers ....512-288-8743
4924 Holliday John B & Barbara M [5] ♠ ....512-301-1428
4928 Newsom Thomas L Sr & Charlotte B [7] ♠ ....512-288-8368
4932 ⊕ Suplee David A & Lee A ♠ ....512-301-2204
5004 Wallace Scott L & Marian L [3] ♠ ....512-288-8625
5008 Nevarez Pamela A [4] ♠ ....512-288-4061
5012 ⊕ Brydson Molly ♠ ..512-394-0225
⊕ Crenshaw Molly ..512-394-0885
5016 Bradley Jrobert R [3] ♠ ....512-301-2808
5020 Rejino David G & Tara C [4] ♠ ....512-301-5320
*+ SCOTTISH THISTLE DR INTERSECTS*
BUSINESSES 1 HOUSEHOLDS 11

TILBURY LN (AUSTIN)-FROM 4909 OLD CASTLE RD
*+ SUBURBAN DR CONTINUES*
• ZIP CODE 78745 CAR-RT C010
301 Trevino Manuela R [20] ♠ ....512-444-0167
304 Dominguez Daniel M & Amy [5] ....832-0009
305 Garcia Rosa F [8] ♠ ....512-707-8659
306 Rangel Ruben A [2] ....512-916-9459
307 Flores James R [7] ♠ ..512-443-7393
308 Counts Lauretta M [5] ..512-912-9008
309 Flores Mary B [11] ♠ ....512-441-3742
400 Benton Johnny D & Susan E [5] ....512-266-1231
401 Briones Leonard M & Yolanda B [20] ♠ ....512-444-0344
409 Cunningham Jeanette J [6] ♠ ....512-448-9193
410 Rodriguez M [2] ....512-416-8874
411 Swank Gerald D & Rebecca E [20] ♠ ....512-442-8714
500 Perez C [18] ....512-440-1955
505 Villanueva Emilio N [20] ♠ ....512-441-1514
506 Williams Clifford E [4] ..512-416-9576
508 Sanchez Joe A Jr & Elida B [9] ♠ ....512-326-8856
HOUSEHOLDS 16

TILDER DR (AUSTIN)-FROM 8047 TARANTO DR NORTH
• ZIP CODE 78729 CAR-RT C028
13104 Hauser Deborah S [2] ....512-258-3504

*TILDER DR Cont'd*
13105 Griffin Kenneth E & Renee J [8] ♠ ....512-258-3170
13106 Tschida Jeffrey J [8] ♠ ....512-918-1546
13109 KACI & CO women's apparel-retail
13111 Acosta Robert G & Teresa L [10] ♠ ....512-331-7371
13112 ENI INC envrmntl & ecolgcl serv ....512-335-0751
Miller Richard W & Kathleen E [10] ♠ ....512-258-1215
13113 Thomas Gail L [11] ♠ ....512-335-6384
13117 Woodyard Curtis A & Sherry L [9] ♠ ....512-331-0906
*+ HENDRICKS DR INTERSECTS*
BUSINESSES 2 HOUSEHOLDS 7

TILGHMAN TRL (AUSTIN)-FROM 8845 ANDERSON MILL RD NORTH
• ZIP CODE 78729 CAR-RT C039
12900 Beal Meredith C [7] ..512-257-9078
12901 Smith Derek [7] ....512-336-8671
12902 Mosher David F & Anne S [14] ♠ ....512-335-5478
12904 ⊕ Chilarescu Ioan C 512-335-8923
12905 Miller Barry J & Susan C [4] ....512-250-2039
13000 Evans Michael [6] ....512-335-7689
GRIFFON CARPET CARE cleaners-upholstery ..512-249-2271
13001 Tate Eugene M & Constance A [3] ....512-336-1094
13003 Harr Robert E Jr & Janet L [19] ♠ ....512-250-5335
13005 Perez Dulcisimo A [9] ♠ ....512-250-8566
13006 THAI ORCHIDS florists-retail ....512-258-7165
13008 ⊕ Page William G ....401-0009
*+ BLACK OAK ST INTERSECTS*
BUSINESSES 2 HOUSEHOLDS 10

TILLER DR (GEORGETOWN)-FROM 171 HARBOR DR
• ZIP CODE 78628 CAR-RT R015
112 Hurley James N & Bonnie J [6] ....512-868-8513
Justice Allen B [7] ♠ ....512-869-1892
202 Huffman Thomas J & Deborah S [10] ♠ ....512-863-9459
*+ N LAKE RD BEGINS*
HOUSEHOLDS 3

TILLERY SQ (AUSTIN)-FROM 3099 E 3RD ST
• ZIP CODE 78702 CAR-RT C006
Mokarzel Marialice R & Edward J [10] ♠ ....512-385-6358
203 Perez Isaias M & Elizabeth R [5] ♠ ....512-389-0957
205 Barron Jeanette F [5] ♠ ....512-385-5539
Charles Robert P [4] ....512-916-0698
207 Mendieta Gloria A [5] ♠ ....512-385-3358
209 Nelson Billy R & Inez M [6] ♠ ....512-385-7361
211 Avalos Rosalio A [8] ♠ ..512-386-7182
301 Cruz Freddie M [5] ♠ ..512-385-1437
304 Aguirre Sandra A [6] ♠ ....512-386-5042
HOUSEHOLDS 9

TILLERY ST (AUSTIN)-FROM 3199 STOKES DR NORTH
*+ E CESAR CHAVEZ ST CONTINUES*
• ZIP CODE 78702 CAR-RT C006
105 TAQUERIA MORELIA restaurants ....512-385-8002
107 Gomez James A [4] ♠ ..512-386-6709
*+ E 2ND ST INTERSECTS*
*+ E 4TH ST ENDS*
413 GOMEZ USED APPLIANCE appliances-hshld-major-used ....512-385-9792
417 CERAMIC WAREHOUSE kilns ....512-442-7173
425 AMERIPRIDE SERVICES ....512-389-1908
*+ E 5TH ST ENDS*
500 Rojas Selfa H [5] ....512-385-7036
502 Gonzales Felipa A [10] 512-385-0908
506 B Vasquez Cecilio V [8] ....512-389-1588
517 Serrano Manuel E [20] ♠ ....512-385-1795
601 Ruiz Pete & Frances G [20] ♠ ....512-385-3712
607 Zamarripa Josephine M [20] ♠ ....512-385-7144
613 Murrieta Leslie N [7] ♠ ..512-386-7652
618 ACTION MOVING & STORAGE movers ....512-218-9500
638 EARTH CO landscape contractors ....512-386-9453
*+ HOLTON ST INTERSECTS*
641 TOTAL ROOFING SVC roofing contractors ....512-389-2242
642 Canales Abel B [20] ♠ ..512-385-2549
*+ E 7TH ST INTERSECTS*
*+ GONZALES ST INTERSECTS*
*+ RAILROAD CROSSES*

*TILLERY ST Cont'd*
*+ GARWOOD ST INTERSECTS*
• ZIP CODE 78702 CAR-RT C012
701 COLORWHEEL'S ....512-385-2626
STAR COSTUME & CLOTHIER INC costumes ....512-247-7100
705 MRS BAIRD'S BAKERIES INC bakers-whol ....512-386-5190
*+ PRADO ST INTERSECTS*
*+ CASTRO ST INTERSECTS*
850 Hidrogo Lisa [2] ....512-933-0301
*+ LYONS RD INTERSECTS*
901 ABARROTES MEXICANOS mexican goods ....512-926-1709
911 Sandefur Jack R [20] ♠ ....512-928-3075
1000 Arteaga Pedro R & Estella L [4] ♠ ....512-933-9329
1007 COPPER OX ART STUDIO artists-fine arts ....512-929-8471
Rogers Kirby D [10] ♠ 512-929-8471
*+ STOKES DR INTERSECTS*
• ZIP CODE 78702 CAR-RT C002
1100 Hohmann Bertie M & Edwin A [20] ♠ ....512-926-5999
1101 Cadena Pablo [20] ♠ ..512-926-0801
1103 Rodriguez Sylvia R [5] ....512-929-9439
1104 1/2 Amador Catherine [12] ♠ ....512-926-5582
1105 2 Guerrero Margarita C & Aurora [6] ♠ ....512-927-8808
*+ NEAL ST INTERSECTS*
1107 Gamez Jose C Jr [6] ♠ ....512-929-9270
1110 KIDDIE KORNER CHILD CARE CTR child care serv ..512-926-0094
*+ GOVALLE AVE INTERSECTS*
1114 Contreras Socorro [2] 512-927-8342
1117 BETANIA BAPTIST CHURCH churches ....512-926-3589
1118 TED'S TREES nurserymen ....512-928-8733
1119 Garcia Joyce [19] ♠ ..512-926-4056
*+ THOMPSON ST INTERSECTS*
1120 AUSTIN METAL CREATIONS welding ....512-442-7890
1121 Quick Janice H [15] ♠ 512-926-4658
1122 Zuniga Heriberto [5] ..512-927-2871
1123 ⊕ Mellado Leonardo 512-929-5941
1125 1/2 Ceniceros Maria T & Ramon T [13] ♠ ....512-927-2491
1126 Gonzales Diana [4] ....512-928-8510
1128 1/2 Zaragoza Jose A [2] ....512-927-2497
1129 Valdez Catanno J Jr [4] ....512-926-6751
1130 Colop Francisco [4] ..512-927-1517
EL BUEN PASTOR ASSEMBLY OF GOD churches ....512-926-9611
*+ GOODWIN AVE INTERSECTS*
*+ KAY ST BEGINS*
*+ BENGSTON ST BEGINS*
*+ OAK SPRINGS DR BEGINS*
*+ AIRPORT BLVD CONTINUES*
*+ E 13TH ST INTERSECTS*
• ZIP CODE 78721 CAR-RT C036
1400 BIG BROTHERS & BIG SISTERS community org ....512-472-5437
*+ E 14 1/2 ST ENDS*
*+ E 16TH ST INTERSECTS*
*+ E 17TH ST BEGINS*
*+ E 18TH ST INTERSECTS*
*+ E MARTIN LUTHER KING JR BLVD INTERSECTS*
• ZIP CODE 78723 CAR-RT C013
1916 AUSTIN & JONES FUNERAL HOME funeral directors ....512-494-0404
PRE NEED funeral plans ....512-477-3114
*+ ENCINO CIR INTERSECTS*
2005 Williams Daisy [20] ♠ ..512-477-4130
2009 Brooks Willie Sr [9] ♠ ..512-479-8320
2101 Vasquez Adelina B [8] ♠ ....512-472-0704
2108 Ellison Claude [20] ♠ ..512-472-9257
*+ DENVER AVE BEGINS*
2200 SMART-MAIL OF AUSTIN INC ....512-481-8500
*+ MANOR RD INTERSECTS*
BUSINESSES 21 HOUSEHOLDS 33

TILLOTSON AVE (AUSTIN)-FROM 1123 LINCOLN ST SOUTHEAST
*+ CHICON ST CONTINUES*
• ZIP CODE 78702 CAR-RT C007
1902 Watrous Annie A [14] ♠ ....512-477-3193
1903 King Geneva G [20] ♠ ....512-477-1100
1906 Bowles Joshua Y [7] ♠ ....512-474-1461
1912 Axel Oblyn M & Annie D [20] ♠ ....512-476-9719
1913 ⊕ Estrada Santos A ..512-474-1617
1916 ⊕ Hull Keri ....512-457-9996
*+ LINCOLN ST ENDS*
2000 ⊕ Alego Maria T ....512-322-0574
⊕ Ojeda Nancy ....512-322-0574
2002 Alejo Modesto T & Modesta T [8] ♠ ....512-236-8793
2004 Garcia Tiburcio Q & Natalia L [3] ....512-474-9597

*TILLOTSON AVE Cont'd*
2006 Jones Frank B [20] ♠ ..512-472-4478
2007 Burns Michael J [5] ♠ ....512-481-1615
2008 Jackson Mary A [20] ♠ ....512-478-3280
2009 Smith Mabie [20] ♠ ....512-708-0998
2010 Scott Ola [4] ....512-477-7103
2011 ⊕ Hutchison Jeff ....512-391-1765
2013 Houghtaling Peter [2] ♠ ....512-478-1418
2014 Martinez Sergia C [12] ....512-478-7627
*+ PROSPECT AVE INTERSECTS*
HOUSEHOLDS 18

TIM LN (LEANDER)-FROM 13187 BUCK RUN EAST
*+ MULVEY DR ENDS*

TIMAROU TER (AUSTIN)-FROM 11275 AMARANTH LN EAST
• ZIP CODE 78754 CAR-RT R003
7000 Young Linda R & Robert [2] ♠ ....512-266-2680
7004 Sutton Edward E Jr & Vickie L [6] ♠ ....512-272-9978
7009 Garbowska Halina E [7] ♠ ....512-278-1936
7011 McCarthy Kati K [3] ..512-278-1447
7016 Ivanoff James R [4] ♠ ....512-272-5474
7020 Lee Robert E Jr & Jennifer L [4] ♠ ....512-278-1336
7031 Landon Gerald J & Karen D [5] ♠ ....512-278-1169
7032 Bradham Jeffrey A [2] ♠ ....512-272-9092
*+ AVERING LN INTERSECTS*
HOUSEHOLDS 8

TIMARRON (LEANDER)-FROM 903 PALOS VERDES SOUTH

TIMBER CIR (DRIPPING SPRINGS)-FROM 17201 PANORAMA DR
*+ PANORAMA DR INTERSECTS*

TIMBER LN (AUSTIN)-FROM 1720 TIMBER RIDGE RD

TIMBER PASS (AUSTIN)-FROM 1752 TIMBER RIDGE RD

TIMBER ST (GEORGETOWN)-FROM 507 W 14TH ST SOUTH
• ZIP CODE 78626 CAR-RT C008
1217 Moreno Mona J [3] ....512-869-2334
1219 Rabadan Valentina J [8] ♠ ....512-863-8784
1402 Dufner Arthur B [8] ♠ ..512-863-2439
1409 SALYER PLUMBING plumbing contractors ....512-863-2755
1410 Orta Eduardo & Sandra [2] ....512-864-1532
1412 Domel Janell [2] ....512-869-8141
1505 Lopez Celestino & Minerva [4] ....512-869-6218
1507 Roblez David A [7] ♠ ..512-863-3746
*+ W 16TH ST INTERSECTS*
BUSINESSES 1 HOUSEHOLDS 7

TIMBER TRL (AUSTIN)-FROM 5901 OVERLOOK DR NORTHWEST
• ZIP CODE 78731 CAR-RT C029
5804 Soule John G & Patricia A [20] ♠ ....512-458-5275
5805 Rice Shirn P [8] ♠ ....512-452-2217
5807 Ledbetter Geraldine A [20] ♠ ....512-459-5969
5809 Hutcheson Tom N [20] ♠ ....512-454-9777
*+ TRAILRIDGE DR INTERSECTS*
HOUSEHOLDS 4

TIMBER TRL (CEDAR PARK)-FROM 501 MAPLE TRL NORTHWEST
*+ TWIN OAK TRL INTERSECTS*
*+ BANYON CV ENDS*
• ZIP CODE 78613 CAR-RT R003
600 Johnson Terry C & Tammy J [9] ♠ ....512-331-1347
601 Bell Michael J & Sharon L [10] ♠ ....512-335-1475
Davis Tennicia L [10] ..512-335-2386
602 Palmer Jeffrey W [2] ....512-250-9593
605 ⊕ Holmes James ....512-401-4942
606 Devore Douglas H & Roberta E [11] ♠ ....512-258-6735
607 Gilmore Charles E & Margaret R [14] ♠ ....512-335-0832
609 Foley Lawrence P Jr [12] ♠ ....512-250-1175
610 Torres Frank J Jr & Karen L [8] ♠ ....512-918-0394
612 Crim Connie [5] ....512-258-2036
613 Butynski Richard J [8] ..512-257-9555
615 Caster Robert W Jr & Amy E [8] ♠ ....512-918-2638
700 Nipp James A & Willa M [8] ♠ ....512-918-2288
701 Lottmann Lawrence J [7] ♠ ....512-335-9765

| TP | Adjoining | Source |
|---|---|---|
| - | ✓ | R. L. Polk Co. Publishers |

# CHARLES ST 2002



*CHANNEL RD Cont'd*
1754 Wasinger Bruce E [9] ♠ .....512-328-8756
1758 Wyatt Ollie B [16] ♠ ....512-327-0493
*+ LAGUNA LN INTERSECTS*
HOUSEHOLDS 11

CHANNING CIR (AUSTIN)
• ZIP CODE 78745 CAR-RT C024
2700 Moore Edna B [6] ....512-326-4757
2702 Perez Roel P & Elizabeth A [4] ♠ .....512-443-2931
2704 Casanova Dionicio Z Jr [20] ♠ .....512-442-3806
2705 Anic Valentin [2] ♠ ....512-899-8276
2706 Mullett Kevin D & Jane P [14] ♠ .....512-326-9242
HOUSEHOLDS 5

CHANTILLY LN (AUSTIN)-FROM 8406 SHENANDOAH DR SOUTHEAST
*+ LORALINDA DR INTERSECTS*

CHANTILY CV (LEANDER)-FROM 8103 CHESTNUT CV

CHANTILY TRL (LEANDER)-FROM 8111 CHESTNUT CV EAST

CHAPARRAL CIR (SPICEWOOD)
• ZIP CODE 78669 CAR-RT H005
122 Secrest Randolph & Lyn [5] ♠ .....830-693-5029
126 Raatz George [3] .....830-798-1500
HOUSEHOLDS 2

CHAPARRAL DR (AUSTIN)-FROM 1177 FRONTIER VALLEY DR EAST
*+ MONTANA ST INTERSECTS*

CHAPARRAL DR (LEANDER)
*+ FAWN DR INTERSECTS*
• ZIP CODE 78641 CAR-RT R014
14701 Vintinner Wayne M & Kena W [10] ♠ .....512-259-0926
14704 Cawthron Marion K & Darlene P [20] ♠ .....512-259-1842
15001 ⊕ Brock Donna ....512-528-8598
*+ ANDERSON TRL INTERSECTS*
*+ CISCO TRL ENDS*
HOUSEHOLDS 3

CHAPARRAL DR (LIBERTY HILL)-FROM 91 RIVER RD SOUTHEAST
• ZIP CODE 78642 CAR-RT R003
107 Nicholas K [12] ♠ .....512-515-5860
124 Sponsler Timothy O [13] ♠ .....512-515-5949
125 Boyd Roy L & Carol U [11] ♠ .....512-515-5408
128 Beard Wanda M [6] ♠ ..512-515-5664
132 Eberle James J [15] ♠ ..512-515-5203
203 Morrison Helen [4] ....512-515-5939
204 Vickers Cleo [6] .....512-515-6147
210 Guillen Terry & Howard T [3] .....512-515-5851
Ziemetz Catherine [10] 512-778-5744
211 ⊕ Danger Darrell & Susan .....512-778-6427
213 Serrato Jaime [6] ♠ ....512-515-5586
220 Tabor Mark B & Becky E [6] ♠ .....512-778-6653
245 Elliott Donna S [3] .....512-515-5341
HOUSEHOLDS 13

CHAPARRAL DR (ROUND ROCK)-FROM 1733 BLACKJACK DR
*+ HERMITAGE DR CONTINUES*
• ZIP CODE 78681 CAR-RT C025
1900 Griffin Gary L & Catherine W [10] ♠ .....512-244-9307
1902 Price Monte B & Anne K [10] ♠ .....512-388-3613
1904 Osteen Steven K [8] ♠ .....512-341-0655
1906 McVay Gene B & Cheryl C [8] ♠ .....512-255-3281
2000 Boyd John D [8] ♠ ....512-310-2342
2002 ⊕ Marshall Dwain D ..512-246-2963
2003 Horowitz Michael E & Rebecca D [6] ♠ .....512-671-8531
2005 Marrone James D [9] ♠ .....512-244-0803
2008 Trimble William A [8] ♠ .....512-388-6099
2009 ⊕ Theriault Andre R & Denise E .....512-388-0961
2011 Sellers Lee A & Bridget A [6] ♠ .....512-244-9452
2013 Harmel Ralph J [8] ♠ ..512-255-1013
*+ WOODS BLVD INTERSECTS*
2102 Wilkens Paul E & Sharon T [7] ♠ .....512-218-8596
HOUSEHOLDS 13

CHAPARRAL RD (AUSTIN)-FROM 7000 S I H 35
• ZIP CODE 78745 CAR-RT C043
200 ⊕ Izaguirre A .....512-851-0401
202 ⊕ Isaguirre Gustavo ..512-447-2162
207 Swofford Henry M & Margie D [20] ♠ .....512-444-2124
208 Davis John T [8] ♠ ....512-443-6414
210 ⊕ Castillo Jacob J ♠ ..512-448-9176
211 1/2 Hawkins Janie [4] ..512-444-5981

*CHAPARRAL RD Cont'd*
215 Fleming Travis M & Hazel T [20] .....830-598-2807
219 Hudson W R [13] .....830-598-2896
300 Siegal Chris L [2] ♠ ....512-443-1677
302 Youngblood Neil [20] ♠ 512-441-5361
303 Smith Floyd S & Bonnie B [16] ♠ .....512-442-5851
401 ⊕ Trevino Juanita ....512-441-8249
A Evans Vivian L [20] ♠ .....512-443-4539
C Gonzalez Guadalupe [20] ♠ .....512-443-7674
H Villegas Teresa S & Dorotea M [7] .....512-416-1229
402 Larson William K [2] ♠ ..512-459-9812
406 CAPITAL CITY CONSULTING business mgmt consultants .....512-238-0822
501 Lentz Norma E [20] ♠ ..512-442-4532
502 Gomez Elizabeth [6] ....512-326-4297
JIM'S MOVING & DELIVERY SVC piano & organ moving .....512-441-1736
BUSINESSES 2 HOUSEHOLDS 18

CHAPARRAL RD (GEORGETOWN)-FROM 3799 W STATE HIGHWAY 29 NORTH
• ZIP CODE 78628 CAR-RT R028
100 McGee Beth D & Don H [6] ♠ .....512-863-0118
101 CHAPARRAL WELDING welding .....512-863-4252
Wiseman Jon S [2] ♠ ..512-931-2481
341 ⊕ Herrin Aimee .....512-931-2289
355 Holifield Richard D Jr [7] ♠ .....512-863-2333
420 Sultemeier Theodore L [15] ♠ .....512-863-4989
450 Woolnough Kenneth K [8] ♠ .....512-930-0990
BUSINESSES 1 HOUSEHOLDS 6

CHAPARRAL TRL (AUSTIN)-FROM 5403 PALO BLANCO LN SOUTHEAST
• ZIP CODE 78744 CAR-RT C009
2500 Farrow Robert C [20] ♠ .....512-383-0373
2505 ⊕ Storey Searcy ....512-442-2573
2508 Vann Louis V Jr [3] ♠ ..512-383-8266
2509 Vital Claudia F [9] ♠ ..512-445-3426
2510 Rioyas Linda M [8] ....512-443-1542
2511 Martinez Maria E [5] ..512-916-8938
2512 Goss Jarrong J [15] ♠ 512-447-6297
2520 Avila Saul L & Tavita A [8] ♠ .....512-416-7372
2524 ⊕ Samuel Debra ....512-693-7391
2526 Limon Pedro Z [20] ♠ ..512-447-2079
2528 Manzano Jose A Jr & Maria T [5] .....512-326-1535
2529 Mendoza Prisciliano R & Katherine C [5] ♠ .....512-441-0732
2530 Alejos Maria L [4] ....512-448-2465
2534 Gonzales Gabriel [3] ..512-443-7784
*+ PINE PL INTERSECTS*
*+ E STASSNEY LN INTERSECTS*
HOUSEHOLDS 14

CHAPEL LN (AUSTIN)
• ZIP CODE 78746 CAR-RT R024
11403 Hinson Leslie D [9] ♠ .....512-292-7431
11406 Coon James E [6] ♠ .....512-282-1506
*+ RIVER OAKS DR INTERSECTS*
*+ RIDGE DR ENDS*
*+ HUNTING CREEK LN ENDS*
11610 CAPITAL MONUMENT CO monuments .....512-280-3750
ONION CREEK MEMORIAL PARK cemeteries ....512-282-3893
*+ SUNSET DR INTERSECTS*
11705 Martinez Richard D [20] ♠ .....512-282-2093
*+ OLD MANCHACA RD INTERSECTS*
BUSINESSES 2 HOUSEHOLDS 3

CHAPEL DOWN ST (AUSTIN)-FROM 13499 BRIAR HOLLOW DR
• ZIP CODE 78729 CAR-RT C037
9405 ⊕ Rust George A ....512-249-8836
9406 Levine Frank E & Darlinda O [19] ♠ .....512-258-5239
9407 Sullivan James P [6] ♠ .....512-258-5972
9411 Penkar Aamir M [3] ..512-258-6464
Theurer Andrew [2] ..512-401-0814
9501 Roffsen Alf B & Nancy W [20] ♠ .....512-258-9481
9505 French Larry G [20] ♠ 512-250-1545
9506 Slayden Jamie K & Sandra L [10] ♠ .....512-335-1567
HOUSEHOLDS 8

CHAPIN LN (AUSTIN)-FROM 47 BOARDMAN LN NORTHEAST
• ZIP CODE 78746 CAR-RT R043
1 Moe Keith E & Jane F [20] ♠ .....512-328-0208
3 Sutton Terry J [12] ♠ .....512-328-5853
9 RUTH KOHLHAAS REALTY INC real estate .....512-327-2222
12 Precht Magnus S & Elisabeth E [4] ♠ .....512-328-6744

*CHAPIN LN Cont'd*
⊕ Precht E .....512-330-9461
*+ COLERIDGE LN BEGINS*
*+ CLARENDON LN BEGINS*
*+ PASCAL LN INTERSECTS*
BUSINESSES 1 HOUSEHOLDS 4

CHAPMAN LN (AUSTIN)-FROM 4699 E BEN WHITE BLVD SOUTHWEST
• ZIP CODE 78744 CAR-RT C011
3505 FASTENAL CO fasteners-industrial .....512-447-1689
3506 RENTAL SERVICE CORP contractors-equip/supl .....512-442-1600
3507 TIRE DISTRIBUTION SYSTEMS INC tire-retreading & rpr .....512-385-4758
3604 CUSTOM WOODCRAFTING cabinet makers .....512-443-1273
3608 TRAVIS PRINTING ..512-447-4797
3614 ANTONIO'S AUTOMOTIVE auto rpr & serv .....512-443-1224
*+ BURLESON RD INTERSECTS*
BUSINESSES 6

CHAPPELL LN (AUSTIN)-FROM 10989 WATCHFUL FOX DR WEST
*+ SLAUGHTER CREEK DR INTERSECTS*
• ZIP CODE 78748 CAR-RT R024
1205 Cates Durward H II & Jo N [9] ♠ .....512-282-1809
1215 ⊕ Cates M F .....512-282-3009
*+ RAILROAD CROSSES*
*+ MAYO ST BEGINS*
*+ SUSIE ST BEGINS*
1601 Kirby Margie D [2] ....512-291-0733
*+ JOY ST BEGINS*
*+ EASY ST INTERSECTS*
*+ MANCHACA RD INTERSECTS*
HOUSEHOLDS 3

CHARDON CT (AUSTIN)-FROM 35 WATERFALL DR
• ZIP CODE 78738 CAR-RT R011
2 Cullen George E Jr [5] ♠ ..512-261-5495
7 Pipes Kenneth P & Natalou T [12] ♠ .....512-261-1187
HOUSEHOLDS 2

CHARDONNAY CV (AUSTIN)-FROM 8321 GUTHERIE DR NORTH

CHARDONNAY XING (LEANDER)
• ZIP CODE 78641 CAR-RT R016
1101 Horton Allen J [4] ♠ ..512-260-9639
1107 ⊕ Hetzler Susan E ..512-528-1456
1110 Homan Kristian J & Patricia L [2] ♠ .....512-260-2010
1113 ⊕ Keltgen Charles A & Chere ♠ .....512-259-5986
HOUSEHOLDS 4

CHARETTE CV (AUSTIN)-FROM 5839 RAIN CREEK PKWY NORTHEAST
• ZIP CODE 78759 CAR-RT C059
10400 Thompson Chris D & Karen M [6] ♠ .....512-795-8067
10401 Hausmann Peter A & Christine A [13] ♠ .....512-343-2732
10402 Oconnell Joseph T II & Tim [7] ♠ .....512-338-1504
10403 Potash Hanan P [6] ♠ .....512-346-2729
10404 Watkins Charles E [11] ♠ .....512-794-0021
10405 Woo Susan G [12] ♠ 512-346-4063
10406 FIRST FINANCIAL FUNDING GROUP financial advisory serv .....512-338-1661
Lindsey Jon S & Leigh A [10] ♠ .....512-338-1850
10407 Cichocki Andrzej & Qing [2] ♠ .....512-833-0476
⊕ Jai Qing .....512-349-0895
10410 Kolke Dale A [10] ♠ ..512-794-0358
10413 Weber Lynn R & Luise H [11] ♠ .....512-795-9110
10417 Transue Donald W II [3] ♠ .....512-231-1899
10421 Oehring Patricia E [2] ♠ .....512-527-8299
10422 Zschiesche Thomas L & Diana L [6] ♠ .....512-342-1779
*+ RAIN CREEK PKWY INTERSECTS*
BUSINESSES 1 HOUSEHOLDS 14

CHARING CROSS RD (AUSTIN)-FROM 7509 DANWOOD DR NORTHEAST
• ZIP CODE 78759 CAR-RT C008
11704 Hare Terese C [8] ♠ .....512-336-2759
11800 Joseph Arthur J II [2] ♠ .....512-336-5038
11804 Feser Carol M [8] ....512-331-6334
O'Brien Diane E [10] ♠ .....512-250-9853
11805 Crow Donald C [8] ♠ .....512-249-0773
11809 Bourechka Melissa A [7] ♠ .....512-257-9068
11810 Lehman Viola I [11] ♠ .....512-331-4145
11812 ⊕ Ali Sohail .....512-249-2189

*CHARING CROSS RD Cont'd*
11814 Foster Bain L [10] ♠ ..512-250-5035
11815 Tapley Marshall D [12] .....512-250-9512
*+ CHELSEA MOOR INTERSECTS*
11900 Wells Jack W & Cecelia P [20] ♠ .....512-258-6169
11902 Reinke Sharon L [19] ♠ .....512-258-8106
11903 Marsh Gerald J & Joan S [10] ♠ .....512-335-8290
11905 B Laurita John J [2] ..512-401-6004
11907 James Shayne [2] ..512-331-4259
A Moorhouse Wayne L Sr [5] .....250-0073
11908 Gebhardt Richard K & Gay L [11] ♠ .....512-258-7780
11909 Fletcher Bud L [2] ....512-257-7389
A Shirley Susan C [8] .....512-331-1016
*+ COMMONWEALTH WAY BEGINS*
11911 Toadfish Joe [2] ....512-258-8522
11913 A Fuselier Kenneth A [5] ♠ .....512-918-9676
11915 QUALITY LEGAL VIDEO attorneys serv bureaus .....512-249-2388
11917 CUSTOM CUISINE PCS .....512-331-9450
A Wilson Mark E & Ida C [6] ♠ .....512-249-1161
B Wilson Lovie G [6] ♠ .....512-249-0604
11919 B Wise Melanie [5] ..512-336-9690
11921 B Atkins Kelly N [2] ..512-257-0825
*+ KNIGHTS BRG ENDS*
*+ BUCKINGHAM RD ENDS*
12003 A ⊕ Parks Paul ....512-918-2351
B Bridgman Ed O [4] ♠ .....512-258-9317
12005 ⊕ Harrell Russell ..512-336-0901
B HARRELL GROUP business mgmt consultants ....512-261-0221
*+ BARRINGTON WAY INTERSECTS*
BUSINESSES 3 HOUSEHOLDS 28

CHARLA CIR (AUSTIN)-FROM 14453 ROBERT I WALKER BLVD NORTH
• ZIP CODE 78728 CAR-RT R051
2504 PRESERVED FLOWERS artificial flowers/plants/tree ..512-990-5442
Sharp Antonia [6] ♠ ..512-989-7287
2506 Warner Walston L & Birgit S [9] ♠ .....512-252-2816
2508 Smith James A & Jamie L [17] ♠ .....512-251-0522
BUSINESSES 1 HOUSEHOLDS 3

CHARLEMAGNE CT (AUSTIN)-FROM 4209 CUMBRIA LN WEST
• ZIP CODE 78727 CAR-RT C079
4302 Steffek Glenn A [10] ♠ .....512-832-0459
4305 Castillo Roger Jr [9] ..512-837-8596
4307 Brocato Anthony G Jr & Catherine M [10] ♠ .....512-836-0854
4308 Oswalt Katherine G [16] ♠ .....512-837-9689
4309 Wilson Kevin M [4] ♠ ..512-977-9410
4312 Simpson John M & Cherry P [9] ♠ .....512-836-6582
4313 Hutcheson Eldrige T & Jennie E [4] ♠ .....512-873-7111
HOUSEHOLDS 7

CHARLES AVE (AUSTIN)
• ZIP CODE 78746 CAR-RT R055
4307 Felt Ronald T [11] ♠ ..512-327-2688
*+ LIVEOAK DR INTERSECTS*
4505 Anderson Rodger R & Tracy R [8] ♠ .....512-306-8752
4603 Fox Stacie D [3] ♠ ....512-732-2393
4607 Burleson Richard B & Barbara S [8] ♠ .....512-327-5357
*+ BUNNY RUN INTERSECTS*
HOUSEHOLDS 4

CHARLES ST (AUSTIN)-FROM 1083 GUNTER ST
• ZIP CODE 78702 CAR-RT C012
3402 A Perez Luis E & Delia O [9] .....512-927-7845
3403 Cannon Fymlee [20] ♠ .....512-926-4632
3404 B Villegas Leonel L [8] .....512-927-7581
3405 Lara Jesse J [8] .....512-933-1095
3407 Cisneros Roy G Sr & Becky R [10] ♠ .....512-933-0824
3501 Torres Erlinda R [20] ♠ .....512-929-7469
3502 Torres Patsy [12] .....512-926-1355
3505 Marion Vasteen T [20] ♠ .....512-926-2930
HOUSEHOLDS 8

CHARLES GOODNIGHT TRL (AUSTIN)
*+ MCKINNEY FALLS CONTINUES*
*+ SHAW LN INTERSECTS*

CHARLES SCHREINER TRL (AUSTIN)-FROM 5800 SHANGHAI PIERCE RD
*+ JOHN BLOCKER DR CONTINUES*
• ZIP CODE 78749 CAR-RT R000

*CHARLES SCHREINER TRL Cont'd*
5810 Campbell Helen B [7] ♠ .....512-288-5531
*+ SHANGHAI PIERCE RD INTERSECTS*
5902 ALPHA FINANCIAL insurance .....512-301-4100
Ruark Bruce F [4] ♠ ..512-301-4105
Timmons Linda G [4] ..512-301-4105
5906 ASSURANCE INSPECTION SVC real estate inspection 512-751-0389
Guynes Sam B Jr [3] ♠ .....512-301-0472
5906 Marsh Richard A [13] ♠ .....512-288-0730
5911 Chang Jose A [2] ♠ ..512-301-3221
5912 C Solimine Thomas R [8] ♠ .....512-301-2099
5913 Croman Russell & Stephanie R [5] ♠ .....512-394-9078
5920 Brabham Bradley T & Amber L [3] ♠ .....512-301-0397
5922 Pedersen Thomas S & Donna W [13] ♠ .....512-288-7015
5926 Bizzell Thomas S [9] ♠ .....512-288-3448
*+ CONVICT HILL RD INTERSECTS*
BUSINESSES 2 HOUSEHOLDS 11

CHARLESTON PL (AUSTIN)-FROM 7877 CHIMNEY CORS NORTHEAST
• ZIP CODE 78731 CAR-RT C010
7904 Willard Edward H Sr & Lorraine H [8] ♠ .....512-231-9201
*+ WILLIAMSBURG CIR INTERSECTS*
HOUSEHOLDS 1

CHARLESTOWN CV (LEANDER)-FROM 3422 CONGRESS AVE

CHARLESWORTH DR (AUSTIN)-FROM 7102 W GATE BLVD NORTHWEST
• ZIP CODE 78745 CAR-RT C028
2702 Bentley Clyde S & Ethel Y [20] ♠ .....512-443-2051
2703 Bryant Arnold W [7] ♠ .....512-912-8165
2704 Macry James D Jr [20] ♠ .....512-443-5071
2708 Meader Richard J [6] ♠ .....512-444-0979
2709 Gunderson Leroy H & Jane C [20] ♠ .....512-447-8578
2710 Woods Jason B & Leslie J [5] .....512-912-9715
2715 Corley James D & Ida L [20] ♠ .....512-443-1005
2716 Garcia Anita S [11] ♠ ..512-416-9114
2718 Rodriguez Sergio J [11] ♠ .....512-326-2350
2720 Yates Robert M [3] ....512-445-9905
*+ EGANHILL DR INTERSECTS*
HOUSEHOLDS 10

CHARLOTTE ST (AUSTIN)-FROM 1699 W 12TH ST NORTHEAST
*+ W 10TH ST CONTINUES*
• ZIP CODE 78703 CAR-RT C041
1002 ⊕ Hoad Neville .....512-473-0767
1003 Herman David A [3] ..512-708-0455
1004 B Bogomolny Michael N [5] .....512-478-6791
B Tversky Tal B [4] ♠ ..512-478-6791
1006 ⊕ McCarley Kate ....512-474-1598
Utley Clarence W [6] ♠ .....512-478-6370
1007 A Franklin Bobbie J [5] .....512-480-0120
1009 A Floyd Heather N [9] 512-476-3722
B ⊕ Smith Iriz S .....512-476-8330
1011 ⊕ Talley B .....512-499-0647
*+ W 11TH ST INTERSECTS*
1104 ⊕ Parrish James ....512-481-9870
1107 Brader Jennifer C [4] ..512-469-6087
*+ W 12TH ST INTERSECTS*
1200 Crumpacker Casey [9] .....512-472-4190
*+ WATERSTON AVE INTERSECTS*
HOUSEHOLDS 13

CHARLOTTE WAY (ROUND ROCK)-FROM 1639 DIANA DR SOUTH
• ZIP CODE 78664 CAR-RT R014
2000 Berry George A & Mary L [8] ♠ .....512-310-1022
2001 Ansari Samad S [2] ..512-248-2027
2002 129 Corl Jeffrey W [6] ♠ .....512-671-3864
2003 Richards Fredrick L [8] ♠ .....512-671-7381
2006 ⊕ Ceballos Victor & Elizabeth M .....512-248-6590
2009 Threadgill Barry M & Mary E [3] .....512-310-5092
2010 2310 Foote Larry L & Alnita M [8] ♠ .....512-255-2568
2012 Berkes Kathryn E [4] ..512-310-0985
2019 Scherer George J & Traci A [8] ♠ .....512-310-9678
2020 ⊕ Rajnikanth Jaipaul 512-341-3484
2022 Kralovic Wendy A [2] ..512-733-7426
2024 Thomas Dale E [8] ♠ ..512-733-6392
2026 Roberts Zachary D [8] ♠ .....512-244-4296

This directory is property of Polk Directories. It is leased for the personal use of the subscriber.
This information changes by 60% each year. For updated directory call 1-800-ASK-POLK or www.MrPolk.com

| TP | Adjoining | Source |
|---|---|---|
| - | ✓ | R. L. Polk Co. Publishers |

# GOODWIN AVE 2002



*GONZALES ST Cont'd*
2706 SONIC DRIVE-IN restaurants .....512-494-1935
*+ E 7TH ST INTERSECTS*
*+ N PLEASANT VALLEY RD CONTINUES*
2810 Salinas Enez P [4] ....512-385-7921
TEX-MAID CLEANING janitor serv .....512-385-7921
2818 Suniga Candida M [20] ♠ .....512-385-4227
2902 Campos Joe A [20] ♠ ..512-385-2200
2906 Loera Teresa A [2] ....512-291-9292
2910 Medrano Eloy S [20] ♠ .....512-385-0956
*+ RAMOS ST BEGINS*
3008 METROPOLITAN BAKERY & CATERING bakers-whol .....512-385-7399
*+ RAILROAD CROSSES*
*+ TILLERY ST INTERSECTS*
*+ ALLEN ST INTERSECTS*
*• ZIP CODE 78702 CAR-RT C015*
3300 GUTHRIE LUMBER SALES INC lumber-whol .....512-247-2777
TEXAS REDWOOD LUMBER CO lumber-retail .....512-385-5334
*+ CHERICO ST INTERSECTS*
3406 Ruiz Alberto P Jr [20] ♠ .....512-385-8447
3409 ⊕ Doughtry Sadie ....512-385-3651
3413 Foster Betty J [5] .....512-385-3731
*+ GUNTER ST INTERSECTS*
3511 Rivera Don N Jr & Dora V [20] ♠ .....512-385-5264
3512 ⊕ Garcia Martin .....512-389-5267
*+ NOWOTNY LN BEGINS*
3523 MUNIZ CONCRETE & CONTRACTING concrete contractors .....512-385-2334
*+ SPRINGDALE RD INTERSECTS*
4604 Baladez Daniel M [9] ♠ .....512-386-7920
4605 Martinez Lewis B [20] ♠ .....512-385-4497
4606 Rodriguez Daniel P & Natalia P [20] ♠ .....512-385-2528
4610 Diaz Raymond M [4] ♠ .....512-385-9010
4611 Knoblauch Michael A [3] .....512-385-2029
4700 Baladez Alex R & Rose A [5] ♠ .....512-386-5027
4701 Vasquez Dolores B & Rudolph B [20] ♠ .....512-385-2588
4702 Garcia Luis C [20] ♠ ..512-385-7431
4704 Arellano Petra F [20] ♠ .....512-385-3603
4708 Ledesma Martha [8] ..512-385-0978
4709 Alexander Bernece B [20] ♠ .....512-385-1767
4710 Flores Manuel D [11] ♠ .....512-385-2066
*+ MANSELL AVE INTERSECTS*
4813 ACE CONTRACTOR SUPPLY lumber-retail .....512-385-6166
4900 ALLAN ELEMENTARY SCHOOL schools .....512-414-2304
AUSTON DARE DRUG ABUSE EDCTN government offices .....512-385-8700
AVANCE INC social serv & welfare org .....512-389-3394
EXTEND-A-CARE FOR KIDS .....512-385-2435
*+ SHADY LN INTERSECTS*
BUSINESSES 12 HOUSEHOLDS 28

GONZOLAS PL (AUSTIN)
*+ STRATFORD DR CONTINUES*

GOOD WOOD DR (AUSTIN)-FROM 4902 TERI RD
*• ZIP CODE 78744 CAR-RT C022*
5000 ⊕ Mendez Cesar G ..512-693-4452
5001 Mercado Mario [4] ....512-462-1320
Navarro Luis A [2] .....440-0059
5002 ⊕ Carrillo Carolina ..512-428-9073
5003 ⊕ Martinez Claudia ..512-428-9119
⊕ Sudduth L .....512-326-1026
B Smith Linda D [11] ..512-266-9946
5004 ⊕ Martinez Jesus ....512-383-0823
5005 Garcia Luz M [3] .....512-326-1695
Mondragon Andres [2] .....512-448-4007
5008 B Herrera Robert J & Yolanda G [8] .....512-916-9835
5009 A Carson Charlie D [9] .....512-693-2729
5010 ⊕ Galvan Paul .....512-693-7285
HOUSEHOLDS 13

GOODALL CT (AUSTIN)-FROM 6647 NUSSER LN

GOODNIGHT LN (AUSTIN)-FROM 6318 ARROYO SECO NORTHWEST
*• ZIP CODE 78757 CAR-RT C042*
1704 Feeney Robert B [5] ♠ .....512-454-3651
1706 Damico Rob M [4] ♠ ..512-451-9394
JKS INC market research & analysis .....512-452-0200

*GOODNIGHT LN Cont'd*
TRANSPORTATION MANAGEMENT GRP transportation consultants 300-0011
*+ ALCOVE CT ENDS*
6309 ⊕ Hamner Craig ....512-420-9942
⊕ Morely Kerri .....512-420-9942
B Owen Dixie L [4] ....512-323-0720
*+ PAYNE AVE INTERSECTS*
6506 Hardwick Mark N & Linda L [15] ♠ .....512-453-4135
6507 Woolery Bernice F [16] ♠ .....512-302-3286
*+ HALL ST INTERSECTS*
*+ KAREN AVE ENDS*
*+ BRENTWOOD ST INTERSECTS*
*+ YATES AVE BEGINS*
BUSINESSES 2 HOUSEHOLDS 7

GOODRICH AVE (AUSTIN)-FROM 1801 FORD ST SOUTHWEST
*+ NASH AVE CONTINUES*
*+ GARNER AVE INTERSECTS*
*• ZIP CODE 78704 CAR-RT C027*
1706 Crawford Samuel V [15] .....512-441-7820
Jones Jeff [2] .....512-444-3151
1710 ⊕ Elliott Brian P .....512-912-9022
1712 B McGarrity Daniel J [3] .....512-416-8697
*+ FORD ST INTERSECTS*
*+ BAUERLE AVE ENDS*
1904 ⊕ Crews Chris .....512-693-9509
⊕ Porter Willa .....512-326-4161
1 Long Joanne K [12] ♠ .....512-442-2431
3 Drogseth Wayne N [19] ♠ .....512-445-6396
6 Nafus Todd M & Kathleen R [4] ♠ .....512-916-0275
7 Brooks Peter [10] ♠ ..512-443-3685
10 Dudley Kris S [14] ♠ .....512-445-2021
11 Sherwin Roberta E [7] ♠ .....512-462-1947
13 Stokes John M Jr [3] ♠ .....512-448-2218
14 Roswell Joy S [17] ♠ .....512-447-6845
16 Gutierrez Irma G [4] .....512-326-1086
18 Mayfield Donald W [2] ♠ .....512-916-4074
19 Brown Kristi L [2] ..512-912-1793
19 Keveney Sean R [3] .....512-912-1793
24 Brennan Martha L [11] ♠ .....512-416-1538
1905 Gill Glover J & Judith [4] ♠ .....512-441-6799
1908 Nilson Jill A [8] .....512-441-7137
1914 ⊕ Austin Carolyn F ..512-443-6931
⊕ Young Daniel L ....512-443-6931
*+ HETHER ST INTERSECTS*
2000 Harter James G & Karen S [20] ♠ .....512-441-8933
*+ VALERIA ST ENDS*
2008 Weitz Timothy E & Tina K [2] ♠ .....512-323-6444
2009 McCloskey Ted [2] ....512-447-1974
2010 Armbuster Thor O [9] ..512-443-1852
2011 Choyce Root [5] .....512-851-9005
Cramer Patricia I [18] ♠ .....512-444-4117
2016 Toman Michael J [9] ..512-443-9511
2017 Sutherland Daniel D & Lisa H [7] ♠ .....512-707-2865
2020 Rogan Mike [12] ♠ ....512-443-3485
2022 Rogerson Clinton [10] 512-282-3212
2024 ⊕ Blackman Burke ..512-444-9151
Jordan Brandy [2] ....512-416-9542
⊕ Lono Thomas ....512-912-1923
⊕ Placette Gordon B 512-447-8028
Rodriguez Richard Jr [2] .....512-326-5335
109 ⊕ Siegel Matt ....512-443-7423
201 Sacks Daniel M [4] .....512-442-4563
205 Lane William W [2] .....512-693-2628
208 Hesley Scott A [6] .....512-447-5099
210 Key Tara M [3] ....512-441-6797
*+ BLUE CREST DR INTERSECTS*
2105 Peel Floyd P [20] ♠ ....512-442-8692
2114 2 Nicholas Tony [3] ♠ .....512-440-4601
3 Debiaso Nicholas L [2] ♠ .....512-447-8017
4 Green Michelle R [3] .....512-441-5401
6 Gulam Nagib [3] ♠ ..512-912-8803
10 Moseley James E [4] ♠ .....512-445-2861
2115 Floyd Johnny E [2] ....512-445-7123
101 Schell Tommy & Joanne [7] .....512-912-8109
102 Morgan Kevin [4] 512-445-3496
106 Hummel Mary A [8] .....512-441-3556
204 Martin Melissa E [2] .....512-916-9316
208 Inman Valerie N [7] .....512-912-9334

*GOODRICH AVE Cont'd*
207 Estes Franklin [2] 512-444-9107
2117 Curry Tommy E [20] ♠ .....512-447-6773
*+ FRAZIER AVE BEGINS*
2119 AUSTIN HARDWOODS INC lumber-retail .....512-442-4001
2125 LUPTON MACHINE .....441-0000
B ITALIAN MOTOR SVC auto rpr & serv .....512-447-7001
D ARCHITECTURAL IRONWORKS metal goods-mfrs .....441-0000
F EAH SPRAY EQUIPMENT painters equip/supl ..512-447-0165
2127 KENNY HILL'S AUTOWERKS auto rpr & serv .....512-445-0101
2128 Powell Daury L [2] ....512-916-8336
*+ RABB GLEN ST INTERSECTS*
2129 BLUEBONNET AUTO REPAIR auto rpr & serv .....512-445-5566
2130 KAMPA DESIGN graphic designers .....512-441-6831
MANN BONNIE DESIGN .....512-912-8083
MARC ENGLISH DESIGN graphic designers .....512-441-7215
SUZI SANDS CREATIVE graphic designers .....512-912-0747
*+ S LAMAR BLVD INTERSECTS*
BUSINESSES 11 HOUSEHOLDS 58

GOODSON CT (ROUND ROCK)-FROM 1812 GOODSON LN
*• ZIP CODE 78664 CAR-RT C010*
1795 ⊕ Morales Bertha ....512-246-7852
1796 Martinez Pablo E [18] ♠ .....512-244-0576
1798 Hester Bobby R Jr & Vicky [3] .....512-733-1788
1799 Oakley Jimmie L [14] ♠ .....512-388-3630
1800 Manor Letty M & Virgil A [15] ♠ .....512-244-3242
1801 ⊕ Campos Henrietta M .....512-341-8849
⊕ Morgan Jimmy W & Henrietta .....512-341-8849
1804 Demarco William T & Virginia H [15] ♠ .....512-388-2523
1806 Hummel Julia E [3] ....512-733-5215
1807 Parker David J [2] ....512-218-0566
1811 Pohlmann Harry G & Virginia E [9] ♠ .....512-388-2204
1813 Olvera Ricardo B & Bianca E [5] ♠ .....512-255-1861
1822 Slaughter Elroy R Sr [8] ♠ .....512-244-7089
HOUSEHOLDS 13

GOODSON LN (ROUND ROCK)-FROM 1469 BAYLAND ST NORTH
*• ZIP CODE 78664 CAR-RT C010*
1700 Adams Barry W & Amber L [7] ♠ .....512-218-4886
⊕ Pallante Samantha 512-244-4934
1701 Oshiro Raymond E [10] ♠ .....512-388-7048
1703 Kieschnick David W [13] ♠ .....512-388-4222
1704 ⊕ Maldonado Enrique 512-248-0159
1707 ⊕ Flores N .....512-244-1250
1708 ⊕ Nelson Brittany ....512-828-0595
1709 Benavides Christina D & Richard [10] ♠ .....512-248-0904
1710 Campbell Albert L [16] ♠ .....512-255-1937
1711 Sanders Mark R [11] ♠ .....512-244-7681
1712 Mani Jesus M [8] .....512-388-3751
1714 Garcia M [2] .....512-388-2616
1715 Bell Ralph O & Jill C [10] ♠ .....512-388-3502
1800 Fleming Greg A & Tori N [5] ♠ .....512-255-2824
1802 Kocian Judy A [9] ♠ ..512-255-8316
1806 Gerard Curtis E & Linda C [9] ♠ .....512-388-2656
1809 Witt Larry W [15] ♠ ....512-255-0729
1810 ⊕ Griffith Dean A ....512-218-0258
*+ GOODSON CT ENDS*
1811 Ameson John G [18] ♠ .....512-255-9572
1813 Adamietz Barbara A [18] ♠ .....512-244-1950
1816 Delapena Pedro B Sr [6] .....512-828-0684
*+ SHOTWELL LN ENDS*
HOUSEHOLDS 21

GOODSPEED PKWY (PFLUGERVILLE)-FROM 1301 SHOTGUN CT WEST
*+ E PFLUGERVILLE LOOP CONTINUES*
*• ZIP CODE 78660 CAR-RT R016*
701 Bardhi Ahmet W & Cheryl A [13] ♠ .....512-989-1685
703 Immell Douglas B & Lisa R [3] ♠ .....512-251-6371
*+ SHOTGUN CT BEGINS*
707 Champion Donald H & Victoria M [15] ♠ .....512-251-7356
709 Cater Kerry W & Anne E [7] ♠ .....512-251-0438
710 Mohammad Barkat A [9] ♠ .....512-252-1261

*GOODSPEED PKWY Cont'd*
712 Rudolph Steffen & Kathleen M [8] ♠ .....512-252-2944
713 Allen George C Jr & Karen S [8] ♠ .....512-251-2057
715 MOBILE MEDIA DESIGNS electronic equip/supl-retail ....512-415-2481
Sheppard Dennis J & Allison U [12] ♠ .....512-990-1857
800 Hanson Authoni D [7] ♠ .....512-252-0050
803 Peterson Eric W & Jennifer A [2] ♠ .....512-252-0554
807 ⊕ Hlusko Aaron & Karen M ♠ .....512-989-0958
808 Marshall Earl H Jr & Sandra M [9] ♠ .....512-251-0818
809 Schwausch Landon K & Doris J [10] ♠ .....512-251-2084
810 Stage John W Jr [5] ♠ ..512-252-2995
811 Cruz Diana M & Wayne [8] ♠ .....512-990-5512
812 Ward Bill M [8] ♠ .....512-251-2490
813 Trevino Roland J Jr & Wendi R [4] ♠ .....512-252-9585
814 Cross Youlander J & Larry [9] ♠ .....512-252-1858
815 Torres Carlos Jr & Robin E [7] ♠ .....512-251-5735
*+ PARKCREST CT INTERSECTS*
BUSINESSES 1 HOUSEHOLDS 19

GOODWATER ST (GEORGETOWN)-FROM 121 CRYSTAL SPRINGS DR NORTHEAST
*• ZIP CODE 78628 CAR-RT R018*
101 Archer Richard D Sr & Ruth E [7] ♠ .....512-864-0068
103 Anderson Leonard N [5] ♠ .....512-864-1651
104 Nichols Jane K [3] ♠ ....512-863-8094
105 Latta Gordon G [8] ♠ ..512-864-3661
106 Bannan Gladys H [6] ♠ .....512-869-2372
114 Riddle Edward M & Dorothy A [7] ♠ .....512-864-0061
120 Gilmore Dmta M & Joe C [6] ♠ .....512-864-0491
123 Kopecky Willie J Jr [6] ♠ .....512-868-9657
126 ⊕ McMinn Robert D Jr ♠
*+ WATERLILLY LN BEGINS*
*+ COLD SPRINGS DR INTERSECTS*
HOUSEHOLDS 9

GOODWIN AVE (AUSTIN)-FROM 1101 GUNTER ST SOUTHEAST
*+ WEBBERVILLE RD CONTINUES*
*• ZIP CODE 78702 CAR-RT C005*
2803 Davidson Ethel H [20] ♠ .....512-926-4874
2805 Murillo Gegorio [5] ....512-927-8498
⊕ Rangel Rebecca ..512-927-2552
2807 ⊕ Juarez Janie .....512-929-8893
2901 Hernandez Natalie S [15] ♠ .....512-926-5935
2907 Sanchez Jesus M [8] ♠ .....512-927-2386
*+ TILLERY ST INTERSECTS*
3200 Baldazo Perfecto M [20] ♠ .....512-926-4004
3205 Schneider John T Sr [20] ♠ .....512-926-4612
3206 ⊕ Samson Teresa ..512-926-3949
3207 ⊕ Wayne Limon ....512-927-8877
3300 Hernandez Elizabeth M [20] ♠ .....512-926-4366
3302 Marcrum Lonnie R [20] ♠ .....512-926-4224
3308 Quinonez Donald R & Bruna T [15] ♠ .....512-926-7859
3309 Johnson Arthur L [2] ..512-926-3734
Jones Pamela M [9] ..512-927-9480
3310 Valdez Mary L [20] ♠ ..512-926-7224
3403 Gonzales Cuca P [15] ♠ .....512-926-4669
3404 Trevino Mary A [8] ....512-928-3127
3405 Alvarez Violet E [8] ♠ ..512-926-5874
3406 Jackson Clara D [20] ♠ .....512-926-6212
3407 Serrano Alice M [9] ....512-928-1948
3500 Avery Tonnie S [20] ♠ .....512-926-4739
3501 ⊕ Robledo Maria R ♠ 512-927-2470
3504 Williams John B & J E [20] ♠ .....512-926-9115
*+ GUNTER ST INTERSECTS*
3601 SHEET METAL WORKERS LOCAL 67 labor org .....512-389-2338
3603 ROYAL MOVING & STORAGE storage-household & commercial .....512-927-7368
*+ AIRPORT BLVD INTERSECTS*
*• ZIP CODE 78721 CAR-RT C037*
3706 Brown Shamekia [2] ..512-929-9073
⊕ Ubi Stella .....512-926-4501
102 GRANT VILLA APARTMENTS apartments .....512-926-4031
113 Loving Melvin [18] .....512-926-2093
234 Montgomery Charles R [2] .....512-927-7885
3707 MISSION PETROLEUM CARRIERS INC trucking-liquid & dry bulk .....512-928-2700

*GOODWIN AVE Cont'd*
MISSION TRANSPORT trucking-liquid & dry bulk ....512-928-4415
*+ SPRINGDALE RD INTERSECTS*
BUSINESSES 5 HOUSEHOLDS 28

GOOSENECK RD (BARTLETT)
*• ZIP CODE 76511 CAR-RT R001*
21841 Preston Henry C [6] ♠ .....254-527-4376
HOUSEHOLDS 1

GORDON CT (AUSTIN)-FROM 9101 GLENN LN
*• ZIP CODE 78753 CAR-RT C014*
400 Jones Jerry R & Carol L [20] ♠ .....512-836-3443
401 Tucker Robert J & Zaidee W [20] ♠ .....512-836-5344
402 ⊕ Anderson Patrick ..512-832-1313
Neff Kenneth A [16] ♠ ..512-836-9151
403 ⊕ Torres Rafael ♠ ....512-719-3760
404 Polozeck Pamela A [8] ♠ .....512-835-2972
405 Galaviz Joseph J [20] ♠ .....512-837-1078
HOUSEHOLDS 7

GORHAM ST (AUSTIN)-FROM 11709 WIGINTON DR NORTHWEST
*• ZIP CODE 78758 CAR-RT C014*
1400 Garrison Clare P [20] ♠ .....512-837-4796
1401 Urban Milton F & Diana M [18] ♠ .....512-833-9547
1418 Smith Darla M [3] ♠ ..512-832-1988
*+ SWEARINGEN DR INTERSECTS*
HOUSEHOLDS 3

GORHAM GLEN CT (AUSTIN)
*• ZIP CODE 78739 CAR-RT R046*
11201 Broeker Alexander C [4] ♠ .....512-288-0887
11204 ⊕ Jefferson Wallace B & Rhonda J ♠ .....512-394-9696
11205 Anderson Christopher W & Mona K [4] ♠ .....512-288-9535
11208 Bian Jie R [5] ♠ .....512-301-6846
11213 HIGHLAND HOMES CIRCLE C SALES home builders .....512-301-3388
BUSINESSES 1 HOUSEHOLDS 4

GORHAM GLEN LN (AUSTIN)-FROM 10901 PALGRAVE CT SOUTHWEST
*+ DAHLGREEN AVE CONTINUES*
*• ZIP CODE 78739 CAR-RT R046*
5612 Curry Robert G & Jenny M [9] ♠ .....512-301-9355
5616 Haley George K & Shirley D [4] ♠ .....512-301-9042
5620 Flowerday Scott D & Paula C [4] ♠ .....512-301-9272
5623 TEA TIME antiques-dlrs .....512-301-2720
*+ BEACHMONT LN BEGINS*
*+ LOVRIDGE CT ENDS*
5713 Syzdek Ronald J & Karen R [5] ♠ .....512-301-7328
5717 ⊕ Larsen Linda M ♠ ..512-288-1586
5724 Moin Ahmed A & Faiza [3] ♠ .....512-301-5948
5740 Park Chang H [8] ♠ ..512-301-8907
5744 Pikarsky Scott A [2] ♠ .....512-301-2705
5748 Lovett Adrian R & Georgia C [4] ♠ .....512-301-5090
5756 Guzaldo Anthony J [3] ♠ .....512-301-4847
5760 Puspawaty Olga [3] ♠ .....512-494-9166
*+ GALSWORTHY LN INTERSECTS*
5800 Prohaska Daniel J & Alicia L [3] ♠ .....512-288-3627
5804 Meier Steve R & Sylvia E [4] ♠ .....512-301-9706
5808 Patterson Ross L & Kristin D [2] ♠ .....512-288-1204
5812 Roberts Theo A & Susan P [4] ♠ .....512-301-9647
5817 Bi Andy [2] ♠ .....512-288-5660
5828 Froyo-McCart Patricia A [2] ♠ .....512-301-1982
5836 ⊕ Dovenburg Robert & Erica ♠ .....512-301-9817
*+ PALGRAVE CT BEGINS*
5840 Moore Spencer R & Bobbie J [3] ♠ .....512-301-7134
5844 Dikolli Shane S & Lynn M [2] ♠ .....512-301-2421
*+ BEXLEY LN INTERSECTS*
5916 Westgate Sara A & Dan [4] ♠ .....512-301-3989
5924 Reese Randolph H [2] ♠ .....512-301-0026
5928 O'Reilly James M [2] ♠ .....512-288-3664
5932 Eason Lorance J & Tisha [4] ♠ .....512-288-9954
*+ SAVANNAH CT BEGINS*
5936 Wu Henry D & Annie P [2] ♠ .....512-301-2927
*+ TINITA CT ENDS*
*+ ANSELM CT ENDS*

This directory is property of Polk Directories. It is leased for the personal use of the subscriber.
This information changes by 60% each year. For updated directory call 1-800-ASK-POLK or www.MrPolk.com

| TP | Adjoining | Source |
|---|---|---|
| - | ✓ | R. L. Polk Co. Publishers |

# GUNTER ST 2002



*GUN FIGHT LN Cont'd*
11556 Bass Robert T & Robin W [11]♠ .....512-280-8269
11558 Brady Cecilia C [2]♠ .....512-280-6411
Moy Mark A [4] .....512-280-6434
11559 Smith Ashleigh W & Muriel R [8]♠ .....512-282-1225
BUSINESSES 2 HOUSEHOLDS 38

GUN POWDER CT (AUSTIN)-FROM 11527 GUN FIGHT LN SOUTHWEST
• ZIP CODE 78748 CAR-RT C053
11602 CENTEX TOWING wrecker serv .....512-282-1999
Meurin Julian S III & Cynthia L [13] ♠ .....512-280-4621
11604 Winston Edward G [3]♠ .....512-282-5255
BUSINESSES 1 HOUSEHOLDS 2

GUNGROVE CIR (AUSTIN)-FROM 10733 GUNGROVE DR
• ZIP CODE 78750 CAR-RT C054
11600 Carter Scott R & Ruth A [8]♠ .....512-257-0754
11601 Matthews Theodore R Sr & Lisa A [10]♠ .....512-335-7518
11602 Haley Mana R [9] ....512-219-8045
11604 Wieland Sharon L [8]♠ .....512-219-5974
11606 Fincher Veye M [13]♠ .....512-331-5415
HOUSEHOLDS 5

GUNGROVE DR (AUSTIN)-FROM 11657 PECAN CREEK PKWY
• ZIP CODE 78750 CAR-RT C054
10600 Fast Matthew [2] ....512-335-8165
+ CROSSTIMBER DR CONTINUES
10602 O'Connor James K [14]♠ .....512-258-3338
10604 Burson Guy M [20]♠ .....512-258-5667
10606 Miller Jeffrey P & Karen R [12]♠ .....512-331-5057
10702 ⊕ Kennel David M ..512-401-9230
A ⊕ Adkins Kellie ..512-252-3354
10703 ⊕ Byrne Kelly M ....512-219-5802
A Bullock Brian G [9] .....512-257-1914
10704 ⊕ Bjorklund Thor ..512-219-0616
B ⊕ Wallace Adrienne M & Enc .....512-335-1317
10705 A Riha John C Jr [2] 512-401-6782
+ GUNGROVE CIR ENDS
HOUSEHOLDS 11

GUNN LN (MANOR)-FROM 13610 US HWY 290 E NORTHEAST

GUNNISON PASS (AUSTIN)-FROM 5707 PURPLE SAGE DR NORTHEAST
+ INSPIRATION DR INTERSECTS
• ZIP CODE 78724 CAR-RT C052
7201 Riep Essie S [17]♠ ....512-928-0449
7300 Alberts Mishell D [13]♠ .....512-926-0123
7303 Dilworth Louise [13] ..512-929-3023
Washington Louise D & Heather L [13]♠ .....512-927-8886
7307 Fisher Charlene B [8]♠ .....512-926-8551
7309 Ridings Grady R & Fannie B [20]♠ .....512-926-3510
7311 Elder Roy G [20]♠ ....512-926-3140
7403 Garcia Jose F [2]♠ ....512-933-0867
7404 Garrett Mattie [7] .....512-926-8336
7406 Burnham Willie R [3]♠ .....512-928-4313
7407 Riddell Laura A [20]♠ .....512-928-0108
+ PECAN BROOK DR INTERSECTS
HOUSEHOLDS 11

GUNNISON SPRINGS DR (ROUND ROCK)-FROM 8625 COLUMBIA FALLS DR SOUTH
• ZIP CODE 78681 CAR-RT C031
17501 Shorter Paul R & Joyce M [14]♠ .....512-255-8940
17503 Blackstock Karen F [4]♠ .....512-388-7481
17505 Russell Mel C [15]♠ 512-388-2881
17509 Layton Hunter B & Mary L [6]♠ .....512-246-6133
17511 Durst Reginald N [8]♠ .....512-248-2712
17513 Ashley Hubert A [14]♠ .....512-388-5375
17515 Hodges Talesha [9] ..512-218-1140
+ TAD PARK CV BEGINS
+ GLEN CANYON DR BEGINS
HOUSEHOLDS 7

GUNSIGHT DR (ROUND ROCK)-FROM 1823 CHINO VALLEY TRL SOUTH
• ZIP CODE 78664 CAR-RT R011
1800 Hammond Richard E II & Janyce E [8]♠ .....512-244-2391
1801 Arcayan Rigel G & Britta B [6]♠ .....512-388-4947
1804 Sharpnack Phillip A [8]♠ .....512-238-8276

*GUNSIGHT DR Cont'd*
1807 Olivarez Santos H & Teresa C [6]♠ .....512-255-4960
1809 ⊕ Allen David & Cindy .....512-244-7438
1811 Komes Dominick D [6]♠ .....512-671-7919
1813 Swoope Samantha [4] .....512-733-1808
1815 ⊕ Wigton Penelope A & Brad H .....512-255-5473
1818 Leslie David W [6]♠ ..512-246-8439
1819 Galias Raymond M Jr [6]♠ .....512-255-0406
1821 McNutt Jeffrey T & Dawn L [6]♠ .....512-246-3745
HOUSEHOLDS 11

GUNSMOKE CIR (AUSTIN)-FROM 10627 WAGON GAP DR
• ZIP CODE 78750 CAR-RT C048
11601 Stemberg Margaret A [10]♠ .....512-258-6948
11602 St John Labaw B [5] 512-331-1955
11605 Zentner Kathryn A & Mark A [4] .....512-918-9682
11606 Lucero Larry P [19]♠ .....512-258-1003
11607 ⊕ Lupton Jack .....512-401-0902
11608 Holan Cindy C [4] ....512-335-6060
Stepken Cindy C [10] .....512-335-3554
11609 Seale Todd M [3] ....512-219-0276
Simmons Charles E [2] .....512-401-0886
11610 ⊕ Denman Dewayne 512-219-9718
HOUSEHOLDS 10

GUNSMOKE CT (BUDA)-FROM 12101 MUSTANG MESA DR SOUTHEAST
• ZIP CODE 78610 CAR-RT R010
7006 ⊕ Holtz Cody .....512-243-6310
7100 Jakobett Jeffery E & Rosalva M [8] ♠ .....512-243-2009
7106 Smith Daniel F [2]♠ ..512-243-3648
7113 Smith Suzianne M [3]♠ .....512-243-0560
7118 Rocha Henry N Sr [8]♠ .....512-243-0437
HOUSEHOLDS 5

GUNSTREAM LN (SPICEWOOD)-FROM 20175 CORDILL LN SOUTHWEST
+ HAYSTACK CV INTERSECTS

GUNTER ST (AUSTIN)-FROM 3599 PICKLE DR NORTH
+ HIDALGO ST CONTINUES
• ZIP CODE 78702 CAR-RT C006
610 Flores-Crist Joaquina [8] .....512-385-4251
620 ⊕ Aguero Trisha .....512-386-7311
⊕ Hernandez Nancy ..512-385-2331
⊕ Nunez Rodrigo ....512-386-9523
12 Lupinetti Michael A [3] .....512-389-1855
621 Trotwood Philip [4] ....512-389-2381
+ E 7TH ST INTERSECTS
622 Baines Timothy J [2] ....512-386-9058
⊕ Cortes Carlos .....512-385-7317
+ GONZALES ST INTERSECTS
• ZIP CODE 78702 CAR-RT C015
705 FAST STOP STORES INC convenience stores ..512-458-2507
722 Gomez David S Sr [9]♠ .....512-386-8421
730 Gonzales Anna R [8]♠ .....512-385-2624
742 Hernandez Cresencia S [20]♠ .....512-385-0141
746 Reyes Jose L [3] .....512-386-6507
747 ⊕ Arredondo Francisco 512-385-4651
750 Perez Jesusita I [20]♠ ..512-385-5515
800 Ybarra Ramon T & Anjela A [20]♠ .....512-385-3316
811 Medina Jaime [5] .....512-389-5321
812 Olvera Mary C & Robert M [20]♠ .....512-385-7281
819 Quiroz Gilberto C Jr & Anita M [20]♠ .....512-385-5414
821 CASA MARIANELLA human serv org .....512-385-5571
822 A Botello David R & Steve M [12] .....512-385-0332
828 Hisbrook Juan M [6]♠ ..512-386-7905
+ SELLERS ST ENDS
+ LYONS RD CONTINUES
• ZIP CODE 78702 CAR-RT C012
902 Serrato Veronica P [8] ..512-927-1319
904 Estrada Refugio J Sr [20]♠ .....512-928-8768
906 ⊕ Concepcion Maria M 512-927-7850
912 Zambrano Janie C & Edwardo V [20] ♠ .....512-927-1653
+ NEAL ST ENDS
+ GOVALLE AVE INTERSECTS
1010 Hernandez David G & Mary [8]♠ .....512-928-3168
+ THOMPSON ST INTERSECTS
+ PICKLE DR ENDS
+ CHARLES ST ENDS
+ GOODWIN AVE INTERSECTS
1102 Aleman Cipriano A & Herminia R [20]♠ .....512-926-8305

*GUNTER ST Cont'd*
1104 Torres Bernardo [8]♠ .....512-927-9936
1106 Costilla Olivia C [20]♠ .....512-926-9925
1113 Carmona Gabriel R [8] .....512-929-8718
1115 Luna Oscar R [7]♠ ....512-926-3107
1116 Acosta Pilar B [20] ....512-928-3133
1118 ALL ABOUT YOU PHOTOGRAPHY photographers-portrait .....512-389-1500
⊕ Perez Eusevia ....512-927-7075
1119 Cortez Sara [4] .....512-926-7977
Mendoza George [4] ..512-927-9555
⊕ Reyes Daniel .....512-927-9786
2 Machado Marie E [5]♠ .....512-929-5342
12 Medel Roberto M [20]♠ .....512-926-4979
1120 Chapa Joe Sr [18]♠ ..512-926-8347
2 Zuniga Julia T & Andres [20]♠ .....512-926-4075
+ KAY ST INTERSECTS
1122 34 Ramirez Lucino R [2]♠ .....512-929-1968
1122 1/2 102 Campos Alfredo B [20]♠ .....512-926-7333
1123 Garcia Eugenio V [3]♠ .....512-929-3929
1127 Vinson Victor A & Pamela S [11] .....512-927-1121
1128 McNair Haskell S & Erlene H [20]♠ .....512-926-4567
1135 AEX LIMOUSINE limousine serv .....512-929-0939
AUSTIN CAB taxicabs & transportation serv ..512-478-2222
SUPER SHUTTLE OF AUSTIN airport transportation serv .....512-258-3826
103 SUPER SHUTTLE tours-operators & promoters .....512-385-9100
104 PARATRANSIT SERVICES transit lines .....512-929-3344
+ AIRPORT BLVD INTERSECTS
• ZIP CODE 78721 CAR-RT C033
1137 Allen Eva J [20] .....512-926-2473
⊕ Alonzo Gerber ....512-927-7494
⊕ Cardenas Blanca ..512-928-0635
⊕ Carillo Jose .....512-927-7686
⊕ Clark Lakisha .....512-926-7086
Clemons Alysia [4] ....512-927-1059
⊕ Dainiels Nikki .....512-926-8680
⊕ Dealo Noemi .....512-933-9479
Dilbert Juana [2] .....512-933-1797
Freeman Canika [4] ..512-928-8111
Garcia Alex [10] .....512-933-0347
⊕ Gaspar Erasmo ..512-933-9289
⊕ Gomez Jennifer ..512-926-0219
⊕ Gums Lakeisha ....512-928-9442
⊕ Harper Stanley ....512-927-0730
⊕ Hernandez Renee 512-928-2605
⊕ Herto Marie .....512-928-8044
⊕ Hughes Keshia ....512-928-9722
John Rory [8] .....512-927-1060
King Latoya [2] .....512-928-2416
⊕ Martinez Norma ..512-928-9492
⊕ Martinez Ronnie & Tina .....512-927-7341
MASON MANOR APARTMENTS apartments .....512-929-7288
⊕ McGhee Ovella ....512-927-2326
⊕ Montelango Rachel 512-929-3473
⊕ Montoya Luis .....512-926-9431
⊕ Nava Terry .....512-928-9513
Nobles Monique [2] ..512-927-9597
⊕ Ornelas Mary .....512-927-0410
⊕ Osborne Ruby ....512-276-9571
Powell Irene R [3] ....512-927-0464
⊕ Price Betty .....512-926-6818
⊕ Prieto Eunice .....512-926-8793
⊕ Roman Roberto ..512-927-0285
⊕ Sanchez Jose ....512-927-9021
⊕ Smith Cody .....512-929-7544
⊕ Thomas James ....512-933-0835
⊕ Torres Oselia .....512-926-3435
⊕ White Rosie .....512-926-9044
1 Blackmon Antionio [9] .....512-929-5161
11 Thompson Doris [3] .....512-926-8762
103 Hall Orangree H [3] .....512-933-0988
106 Wilson John [10] ..512-933-0393
123 Carrillo Jose O [5] .....512-927-7291
125 Lane Michael [6] ..512-929-0509
144 Mitchell Janice [8] .....512-926-1250
146 Perez Yenids [2] ..512-926-0067
150 McDonald Helen [3] .....512-926-1911
153 Darden Patricia A [2] .....512-933-1054
156 ⊕ Gordon T C ..512-929-6606
159 Hernandez Rose [8] .....512-927-0872
222 Vega Otila [3] ....512-926-8582
226 Washington Bobbie J [4] .....512-926-4626

*GUNTER ST Cont'd*
241 Mathis Louis & Lavonne [2] .....512-926-1974
254 Fowler Tarsha [3] 512-928-4694
255 Bosarge Cathy H & Daniel C [2] .....512-927-9780
268 ⊕ Cencena Danielle .....512-926-3170
1138 ⊕ Grimaldo Espridion 512-928-2995
⊕ Villareal Leonor ....512-926-7229
1139 Calderon Cruz [20]♠ ..512-926-4153
1140 Lopez Joel [3] .....512-927-9462
1142 Zuniga S [2] .....512-928-1152
1143 B Porcayo Cira F & Pablo P [10] .....512-928-0768
1143 1/2 ⊕ Jaimes Jose ..512-927-8614
1144 FREEDOM HOME BAPTIST CHURCH churches ..512-928-9744
Maldonado Reyna [5] 512-933-9220
1145 Porcayo Hermila [3] ..512-927-1713
1 Torres Elizabeth G [4] .....512-933-9108
1145 3/4 ⊕ Dominguez Sandy .....512-927-6128
1147 Maldonado Alfreda [3] .....512-929-9676
⊕ Ponce Mary L ....512-929-5978
78 Amezquita Manuel E Jr & Beatrice A [20]♠ .....512-929-3240
1148 ⊕ Camacho Felipe ..512-927-2723
⊕ Parras Juliana ....512-926-3978
⊕ Rodriguez Hilda ..512-928-4723
⊕ Vasquez Eva .....512-928-2374
+ MUNSON ST INTERSECTS
+ ABBATE CIR INTERSECTS
+ OAK SPRINGS DR INTERSECTS
BUSINESSES 10 HOUSEHOLDS 118

GUSTINE CV (AUSTIN)-FROM 8231 EPHRAIM RD
• ZIP CODE 78717 CAR-RT R080
15505 Kochanowski Jerzy J [8]♠ .....512-246-0767
Kockanowski George [5] .....512-310-9439
15508 O'Kelly Sean J & Donna J [4] .....512-255-6108
15509 Currie Raymond C & Deborah L [8]♠ .....512-238-0617
15513 Matheson Douglas E & Karen J [9]♠ .....512-733-6050
15517 Kulp Gene O [2]♠ ..512-238-8971
15524 Ferguson Mitchell W & Linda L [4] ♠ .....512-733-5564
15528 Nielsen Allen M [8]♠ .....512-248-9219
HOUSEHOLDS 8

GUTHERIE DR (AUSTIN)-FROM 8101 CHARDONNAY CV WEST
+ ARALIA DR BEGINS
• ZIP CODE 78750 CAR-RT C076
8205 Beaman Randell R [7]♠ .....512-349-7937
8213 Himmel Mark C [10]♠ .....512-349-2297
+ SHUMOOK CV BEGINS
+ BOTTLEBRUSH DR INTERSECTS
+ SHUMOOK CV CONTINUES
+ BOTTLEBRUSH DR INTERSECTS
+ CHARDONNAY CV BEGINS
+ ASHERTON CV BEGINS
+ JESTER BLVD INTERSECTS
HOUSEHOLDS 2

GUYAN DR (AUSTIN)-FROM 499 ROLLING GREEN DR SOUTHWEST

GWENDOLYN LN (AUSTIN)-FROM 2623 ALCOTT LN WEST
• ZIP CODE 78748 CAR-RT R041
2604 Brownfield Thomas R [3] .....512-292-1278
2606 B Drinkard James E & Minerva C [3] .....512-292-8399
2608 Benner John H [4] ....512-280-6952
2610 A ⊕ Lovell Teffany M 512-233-6507
2612 A Rodriguez Irma J [2] .....512-291-5183
2616 Olgin Bobby [2] .....512-292-7888
2617 B Mader Daphne L [2] .....512-292-3782
2618 SIX CONTINENTS HOTELS REGIONAL hotels & motels .....512-233-6111
2622 ⊕ Agnew John C ....512-282-8713
⊕ Shipley Mark .....512-233-6381
2623 A Bushkuhl Teresa M [4] .....512-292-1679
2624 A Coleman Helga C & Marc B [2] .....512-282-8543
B Lowdermilk Carol J [2] .....512-291-5240
2625 ⊕ Castaneda Dorothy ♠ .....512-280-2061
2626 A Bosma James L [5] 512-291-0185
B Bacon Michael S [4] .....512-292-6797
2627 A Love Cindy M & Cyndi [5] .....512-282-9364
B Moore Eugene [8] ...512-282-8411
2628 Yarbrough Susan K [2] .....512-291-0773

*GWENDOLYN LN Cont'd*
2631 B Fomash Hollee L [3] .....512-280-0481
2632 Moore Curtis D & Summer H [2] .....512-291-5619
2636 ⊕ Jackson Yvette L ..512-292-3458
B ⊕ Ely Glenn D ....512-336-5634
2638 ⊕ Winfield Shannon ..512-291-0554
2640 A Birk Arne D [2] .....512-282-1466
2642 Culhane William [2] ..512-291-0933
2644 ⊕ Bagett Niki .....512-292-9366
Roberts Shane C [2] ..512-280-9285
⊕ Romero Ann .....512-282-4184
2646 Price Kenneth & Kelley [2] .....512-280-1696
BUSINESSES 1 HOUSEHOLDS 29

GYM ST (TAYLOR)-FROM 1335 W 4TH ST
+ PRICE ST CONTINUES
• ZIP CODE 76574 CAR-RT C005
211 NEW TESTAMENT HOLINESS CMNTY churches ....512-352-5170
213 Taylor Thomas L [8] ....512-365-8963
217 Gault Linda D [12] .....512-365-1409
220 CONTECH CONSTRUCTION PRODUCTS pipe-mfrs .....512-352-8592
229 TAYLOR SENIOR CTR human serv org .....512-365-1070
BUSINESSES 3 HOUSEHOLDS 2

GYPSY CV (AUSTIN)-FROM 12001 MISTY BROOK DR NORTHWEST
• ZIP CODE 78727 CAR-RT C074
4804 Rizzo John F Jr [9]♠ ..512-502-9528
4807 TECHNOLOGY GENESYS INC computers .....512-795-2232
BUSINESSES 1 HOUSEHOLDS 1

HAAS LN (AUSTIN)-FROM 2139 SURRENDER AVE NORTHWEST
• ZIP CODE 78728 CAR-RT R026
2103 Clair James R [9]♠ ..512-251-5126
2104 Gajaweera Indika N [8]♠ .....512-251-7079
2105 Shankle Glenn W [17]♠ .....512-251-7161
2108 Hilling Ginger A [5]♠ ..512-252-9416
2109 Sidney David D & Priscilla L [17]♠ .....512-251-5700
2110 Azevedo Paul S [10]♠ .....512-990-9732
2111 Enloe David P Jr [9]♠ .....512-989-1264
2112 Jackson Theodore A & Ella H [14]♠ .....512-989-3206
2113 Plock August W [10]♠ .....512-252-7240
HOUSEHOLDS 9

HACHITA DR (AUSTIN)-FROM 6999 BEATTY DR SOUTHWEST
• ZIP CODE 78749 CAR-RT R094
8900 Bassett Steve A [2]♠ .....512-301-5042
+ COLBERG DR CONTINUES
8901 TEXAS LICENSED BEVERAGE ASSN associations ..512-494-0522
8904 Drake Rose M & Joseph G [5]♠ .....512-301-4333
8905 Minton Mike L & Allison C [5]♠ .....512-288-2629
8908 Kochhar Anuraag R [2]♠ .....512-288-2208
8912 Vasquez Daniel S & Rhonda K [3]♠ .....512-301-9201
8916 Dekeyper Frances A [3]♠ .....512-301-0078
8920 Gratz Robbin L & Jody A [3]♠ .....512-301-1345
PLATO EDUCATION educational consultants .....512-288-1007
+ BEATTY DR ENDS
8928 Harkins Jeffrey C & Elizabeth R [4] ♠ .....512-288-3203
+ ALLERTON AVE INTERSECTS
BUSINESSES 2 HOUSEHOLDS 8

HACIENDA DR (AUSTIN)-FROM 457 RIVER OAKS DR WEST
• ZIP CODE 78748 CAR-RT R024
500 ⊕ Boyd B J .....512-282-4682
502 Harvel Ronald R & Barbara J [4]♠ .....512-282-6541
NITE OWL ACOUSTICAL acoustical contractors .....512-282-6541
Quarles Sydney M Jr [15]♠ .....512-282-6541
518 SHAKLEE DISTRIBUTOR-S & S ENT .....512-282-0764
Shuquist Edward W & Fredda H [20] ♠ .....512-282-0764
+ CIRCLE DR ENDS
BUSINESSES 2 HOUSEHOLDS 4

HACIENDA LN (GEORGETOWN)
• ZIP CODE 78628 CAR-RT R025
30106 Dodd Billy R & Carol G [2]♠ .....512-930-5704
30107 Lemay Raymond G Sr [8]♠ .....512-819-9810
30111 Gaddy Clarence R [10]♠ .....512-930-4096
30112 Dent Nancy B [9]♠ ..512-869-1383

This directory is property of Polk Directories. It is leased for the personal use of the subscriber.
This information changes by 60% each year. For updated directory call 1-800-ASK-POLK or www.MrPolk.com

| TP | Adjoining | Source |
|---|---|---|
| - | ✓ | R. L. Polk Co. Publishers |

# HENNINGER ST 2002



*HEMPHILL PARK Cont'd*
Voradejviseskrai Futtapan [2] .....512-494-8464
Yamacoguz Omer 512-473-2855
Yorio Jeffery .....512-320-0858
106 Pope Phillip G [2] 512-479-0122
110 De Anton Antonio V [6] .....512-469-0291
207 Cartani Amit ..512-478-6042
B104 Moore Ronald & Amandine .....512-477-0496
2807 1/2 Pierce L [2] .....512-391-1893
2809 Guthrow Andrew E 512-477-8308
2811 ASHER HOUSE dormitones .....512-474-7727
*+ W 29TH ST INTERSECTS*
2902 Gilliom Todd .....512-481-8644
Winslow Thomas S 512-479-9969
*+ N I H 35 INTERSECTS*
*+ W 30TH ST INTERSECTS*
*+ N I H 35 CONTINUES*
*+ W 30TH ST INTERSECTS*
3006 Spencer Julia E [3] ....512-457-8660
3008 Egan Prather .....512-477-0475
3010 C Downhower Elizabeth H [2] .....512-457-9083
D Pearson Jonathan D [2] .....512-476-5364
3102 Coelhoneto Alcyr P [4] .....512-480-9291
*+ WHEELER ST INTERSECTS*
3104 Sawyer Kelley ....512-236-8094
3111 Martin Antoine [2] ....512-478-3788
3117 Heidemann Drew [2] ..512-478-4027
*+ LAUREL LN ENDS*
3121 Pietsch Sara R [13] ♠..512-495-9183
*+ W 32ND ST INTERSECTS*
3204 Garland Beverly L [6] ..512-465-9213
3206 Lanes Brian S [3] ♠ ..512-323-5756
3208 McGeath Matt ....512-419-1514
3209 Miller Carole A [5] Simpson Zachary ..512-476-6053
*+ W 33RD ST INTERSECTS*
*+ W 34TH ST INTERSECTS*
BUSINESSES 2 HOUSEHOLDS 64

**HENDERSON ST (AUSTIN)-FROM 901 W 6TH ST NORTH**
*+ W 9TH ST INTERSECTS*

**HENDRICKS DR (AUSTIN)-FROM 13299 JENNER LN SOUTHWEST**
• ZIP CODE 78729 CAR-RT C035
8000 Jordan Robert N & Demra M [8] ♠ .....512-258-9337
*+ AMASIA DR CONTINUES*
8012 Yong Suk S & Kyu R [10] ♠ .....512-219-7037
8016 Garcia David R [2] ....512-331-4522
8028 Wagner John R & Laurie J [6] ♠ .....512-335-4857
*+ JENNER LN ENDS*
*+ DARWIN LN INTERSECTS*
8100 Fugate Andrew T & Vicki L [10] ♠ .....512-331-4588
8104 Janosek Louis F Jr & Sarah G [6] ♠ .....512-336-0382
8105 Ranus Mark L & Karen S [4] ♠ .....512-335-5137
8109 Knepper Lawrence E [9] ♠ .....512-258-5753
8113 Wilson Michael E [8] ♠ .....512-335-0497
8116 Zeiner James A & Lisa K [8] ♠ .....512-331-4823
8124 Cross James E [8] ♠ ..512-250-0826
8128 Poindexter Paula M [6] ♠ .....512-918-0696
*+ TILDER DR ENDS*
*+ HUMPHREY DR INTERSECTS*
HOUSEHOLDS 12

**HENGE DR (AUSTIN)-FROM 7799 SUTTON PL**
• ZIP CODE 78759 CAR-RT C018
11100 Bourechka Melissa A ♠ .....512-336-2420
11101 Pickle Eric B [16] ♠ ..512-335-1083
*+ BARRINGTON WAY INTERSECTS*
11110 Jones Cnst C II [11] ♠ .....512-250-9463
11112 A MINOR AFFAIR INC .....512-257-3266
Minor Gary L & Angela M [6] ♠ .....512-257-3266
11114 Renard Joelle B [8] ♠ .....512-331-9023
11118 Taylor Linda L [10] ♠ .....512-257-9017
11119 Barbee Patricia A [20] ♠ .....512-250-0234
11120 Landaker Lawrence D & Betsy L [5] ♠ .....512-336-0820
11121 Knutson Patrick M [12] ♠ .....512-249-8809
11123 Mellenger Elana B [5] ♠ .....512-249-5668
11124 Stephens Kristin M [6] ♠ .....512-336-0186
11125 Cerda Martin M & Sandra [11] .....512-331-0517
11128 Kidd Richard D [8] ♠ .....512-336-0908
11129 Howard Stephen W & Wade [10] ♠ .....512-918-9127

*HENGE DR Cont'd*
*+ BLACKMOOR DR INTERSECTS*
11131 Gieber Lorna K [9] ♠ .....512-335-4365
11203 Ojeda Arturo M [7] ♠ .....512-250-5421
11204 Achord Ronald D [6] ♠ .....512-335-7966
RKV TOOLS & EQUIPMENT hardware-retail .....512-626-6744
11205 Dettman Debbie A [5] ♠ .....512-331-5584
11209 Chao Jai H & Alice H [17] ♠ .....512-335-9227
11210 AUSTIN DETECTIVES security guard & patrol serv ..512-219-6166
11219 Karli Matthew E [6] ♠ .....512-249-2071
11221 Partida Paul S Jr & Mary G [20] ♠ .....512-258-3029
11222 Sims Curtis G & Melba G [20] ♠ .....512-258-8514
11223 Clarkson Ronald J [2] ♠ .....512-331-5155
11225 Rozier Jerod L [20] ♠ .....512-258-8315
11226 Prestwood Clyde L Sr [15] ♠ .....512-335-5219
11227 Johnston Joshua A [2] .....512-346-8978
MANGUM & CO retirement planning serv .....512-335-5623
11229 X Batiste James J [20] ♠ .....512-258-8146
11231 Dudgeon Samuel M & Martha M [6] ♠ .....512-219-7457
11233 Johnson Mark L & Suzanne R [6] ♠ .....512-996-9859
11235 Rauschuber Teresa B [19] ♠ .....512-219-7501
BUSINESSES 4 HOUSEHOLDS 30

**HENLEY DR (ROUND ROCK)-FROM 2985 PLANTATION DR NORTHWEST**
• ZIP CODE 78681 CAR-RT R016
2602 Begier David F & Sharon A [3] ♠ .....512-238-6382
UNIQUE TEMPTATIONS jewelers-whol .....512-347-2710
2604 Winter James J [3] ....512-671-6823
2605 Felking Yen T & John W [5] ♠ .....512-218-1633
2607 RAY'S GUN SHOP guns & gunsmiths .....512-388-2116
2609 Salvaggio Anthony J Jr [3] ♠ .....512-255-6228
2612 Johnston Eunice B [2] ♠ .....512-244-2884
2613 Cook Donald F & Patricia N [2] ♠ .....512-246-2120
2614 Barfield Michael W & Walter M [2] ♠ .....512-828-0789
2617 Nadkarni Prashant B [4] ♠ .....512-733-5349
2619 Neumann Kurt W & Margaret A [3] ♠ .....512-671-8389
2622 Yi John S [3] ♠ .....512-218-0874
2623 Moravits Mark L & Kihyang [2] ♠ .....512-341-2543
2628 Alderete Barbara C [4] ♠ .....512-246-9510
2630 Phelps John T & Joyce M [2] ♠ .....512-733-0561
2631 Pruitt Craig M & Ann A [5] ♠ .....512-671-7280
2634 Brock Fain F [2] ♠ ....512-218-9386
2635 Ryan Wendy L [3] ♠ ..512-388-9820
2638 Schiesz Donald F Jr & Laura S ♠ .....512-218-8470
2640 Harkins Bob & Gerald R ♠ .....512-244-9989
2643 Brahosky Stephen A & Jodi M ♠ .....512-246-0249
2645 Sopher Roger L [2] ♠ ..512-255-3549
2647 McKay Stan & Charles S [2] ♠ .....512-248-2686
2654 Horner Steve ♠ ....512-828-0397
2656 Ogle Rex E & Nora ♠ .....512-238-1676
2657 Goodrum Shayne ♠ .....512-218-1620
2658 Blauser Jeffrey S & Rebecca K [2] ♠ .....512-218-1865
*+ RESNICK DR BEGINS*
2676 Mann Monte P & Helen K [2] ♠ .....512-310-1451
*+ CHATELLE DR INTERSECTS*
BUSINESSES 2 HOUSEHOLDS 26

**HENNIG DR (AUSTIN)-FROM 16799 FLINTROCK RD SOUTH**
• ZIP CODE 78738 CAR-RT R106
4401 Vantrease Doris M [7] ♠ .....512-263-5563
*+ SHANE LANDON CT BEGINS*
*+ STEVEN WAYNE CT ENDS*
HOUSEHOLDS 1

**HENNINGER ST (AUSTIN)-FROM 3401 THOMPSON ST NORTH**
• ZIP CODE 78702 CAR-RT C012
1121 2 Chambers Doris J [20] ♠ .....512-926-8149

*HENNINGER ST Cont'd*
1123 Cannon Estella R [20] ♠ .....512-926-3650
1123 3/4 Abad Eva .....512-933-1389
• ZIP CODE 78702 CAR-RT C012
1125 Castro Marianne ..512-926-1895
*+ PICKLE DR BEGINS*
1200 Jones Sarah J [20] ♠ ..512-926-4003
HOUSEHOLDS 5

**HENRIETTA DR (FLORENCE)-FROM 14151 HIGHWAY 195 NORTHWEST**
• ZIP CODE 76527 CAR-RT R002
140 Combs Marcia D ....254-793-3934
HOUSEHOLDS 1

**HENRY AVE (LAGO VISTA)**
• ZIP CODE 78645 CAR-RT R008
20701 Burgeson Harold E & Amelia M [17] ♠ .....512-267-1988
20708 Barclay Karen L [4] ♠ .....512-267-3610
20711 Williams Jerry D [4] ♠ .....512-267-9559
20713 Holt Neil G & Patricia C [18] ♠ .....512-267-1427
20715 Garcia Raul E [4] ♠ ..512-267-6274
20717 Cooley Roy C [4] ♠ ..512-267-9453
20723 Lorenz Robert H [15] ♠ .....512-267-4926
20729 Travis Vicki Z [2] ♠ ..512-267-3751
20730 Richardson Bobby M & Norma C [11] ♠ .....512-267-5901
20735 Westbrook Clovis F [4] ♠ .....512-267-0094
20740 Bush David F & Mary H [3] ♠ .....512-267-3641
HOUSEHOLDS 11

**HENRY AVE (LEANDER)-FROM 20901 MANN CV**
*+ HAMILTON AVE CONTINUES*
*+ HANCOCK AVE ENDS*
*+ JACKSON AVE INTERSECTS*
*+ HARDING CV BEGINS*
*+ HARVARD CV BEGINS*
*+ HOMES CV BEGINS*
*+ HOMESTEAD CV BEGINS*
*+ JACKSONVILLE CV BEGINS*
*+ HOPKINS CV ENDS*
*+ IRVING CV ENDS*
*+ MCARTHUR AVE INTERSECTS*

**HENRY KINNEY ROW (AUSTIN)-FROM 8199 RICHARD KING TRL SOUTH**
• ZIP CODE 78749 CAR-RT R060
*+ OASIS DR CONTINUES*
7903 Rodriquez Robert A & Terri L [11] ♠ .....512-288-5570
7904 Danielson Michael J & Mariann C [9] ♠ .....512-288-7649
7905 Hall Robert E & Carola A [4] ♠ .....512-288-9875
7907 Brigance Connie B & Charles R [9] ♠ .....512-288-7514
7908 Pratt Leslie D & Melonye L [3] ♠ .....512-288-8930
7909 Stapp Douglas O & Carolyn T [9] ♠ .....512-288-4141
8000 Heffington Mabel B [12] ♠ .....512-288-3334
8004 Berry Michael R & Kathy E [11] ♠ .....512-288-0894
8010 Bradberry Jeffrey D & Faith L [4] ♠ .....512-301-3762
8101 Serda Julian D & Dorothy M [9] ♠ .....512-288-7706
8103 Leonard Danny O II & Rita G [12] ♠ .....512-288-3182
8105 GISS'S CATERING caterers .....512-288-9377
*+ RICHARD KING TRL ENDS*
*+ ISAAC PRYOR DR INTERSECTS*
BUSINESSES 1 HOUSEHOLDS 11

**HENRY MARX LN (AUSTIN)**
• ZIP CODE 78735 CAR-RT R023
8509 1/2 FAZIO NUMBER 2 GOLF COURSE golf courses-public .....512-288-5262
8511 BARTON CREEK COUNTRY CLUB golf courses-private .....512-301-6569
*+ TRAVIS COUNTRY CIR INTERSECTS*
BUSINESSES 2

**HEPPNER DR (CEDAR PARK)-FROM 1419 BRIAN WOOD DR**
*+ BRIAN WOOD DR CONTINUES*
• ZIP CODE 78613 CAR-RT R016
1201 Corniskey Benjamin H II [3] ♠ .....512-219-0267
1205 Hinton Gregory F & Pamela R [2] ♠ .....512-219-8344
1212 Gerhardt Jeffery W [8] ♠ .....512-249-0206
1217 Swiatek Marc J & Jennifer S ♠ .....512-250-0111
1220 Famolaro James F [3] ♠ .....512-336-9962
1224 McCauley Jack & Kelly J [2] ♠ .....512-996-8157
1225 Johnson Derek W [2] ♠ .....512-996-9870

*HEPPNER DR Cont'd*
1226 Ilseng Jerry R [10] ♠ ..512-335-3112
1229 Mongenel Ryan N [2] ♠ .....512-996-9182
1230 Nguyen Tan P [3] ♠ ..512-250-8647
HOUSEHOLDS 10

**HERB CV (AUSTIN)-FROM 11985 CEDARCLIFFE DR**
• ZIP CODE 78750 CAR-RT C071
11500 Mouchette Dennis L [3] ♠ .....512-401-9151
11504 Duckworth Jeffrey S & Jacqueline F [6] ♠ .....512-258-3936
HOUSEHOLDS 2

**HERB CV (ROUND ROCK)**
• ZIP CODE 78681 CAR-RT C038
8002 Lin Yang .....512-244-2340
8003 Pargaonkar Shirish & Anjali .....512-218-0622
8004 Scales Phillip & Jennifer .....512-341-0951
8005 Gray Kenneth ....512-244-9446
HOUSEHOLDS 4

**HEREFORD WAY (AUSTIN)-FROM 12299 BAR X DR NORTHWEST**
• ZIP CODE 78727 CAR-RT C070
5001 Berry Weldon L [20] ♠ .....512-258-6438
5100 Quan Sang K [20] ♠ ..512-258-8475
5102 SHAWN KENNEDY PHOTOGRAPHY photographers-commercial .....512-658-8965
5103 Diebel Linda M [13] ♠ ..512-250-5797
5104 Youngblood Bruce R & Edna M [10] ♠ .....512-249-7007
*+ MUSTANG CHASE INTERSECTS*
BUSINESSES 1 HOUSEHOLDS 4

**HERGOTZ LN (AUSTIN)**
*+ HERRERA ST CONTINUES*
• ZIP CODE 78742 CAR-RT C001
101 AERO MOBILE HOME PARK mobile homes .....512-385-8224
Brewer Raychel C ..512-385-5194
Garcia Blanca .....512-389-9939
Garza Christina [2] ....512-386-9115
Martinez Cristobol ..512-389-0503
Mota Rosendo .....512-385-1129
Muncrief Becky [2] ....512-385-6909
Rodrigue Bryon [3] ....512-389-5061
Stocker Lonnie G [3] ..512-389-2485
Woods Richard ....512-389-0762
104 Valasquez Nelson .....512-385-9462
107 Grimes Mary L [7] ♠ .....512-386-5065
109 Casas Juan J [9] ♠ .....512-389-9955
109 Miller Robin L [10] ..512-389-1653
201 Blankenship Linda A [3] .....512-385-1927
203 Frey Charles W [7] ♠ .....512-385-0453
209 Huckabay Lora N [19] ♠ .....512-385-2886
303 Hinojosa Venancio E [6] ♠ .....512-389-0725
307 Martinez Emilio G [7] ♠ .....512-386-6526
309 Gonzalez Antonio A [3] .....512-389-2401
406 Chisom Dorothy J [8] .....512-386-6551
105 2 Soriano Elias G & Lupe M [20] ♠ .....512-385-2990
108 Gutierrez Mike G Jr [20] ♠ .....512-385-0306
114 Perez Jennifer .....512-385-4254
130 Moreno Luis R [20] ♠ ..512-385-2631
133 Ontiveros Phillip M [13] 512-385-4384
*+ US HIGHWAY 183 S INTERSECTS*
*+ HERRERA ST CONTINUES*
6405 Blevins M L .....512-385-0310
Cathey H .....512-386-6477
B McClure Donna P [2] .....512-385-6224
6409 Nobles George R [20] ♠ .....512-385-2858
6505 Arnold Ollie J & Marie A [20] ♠ .....512-385-3021
6507 Long Noemie [9] .....512-385-2562
6600 Galloway Odessa [20] ♠ .....512-385-1721
6603 Brown Van M [20] ♠ ..512-385-2889
6607 Brooks Sam E Jr [20] ♠ .....512-385-2561
6609 Moore Don & Cynthia A [9] ♠ .....512-385-0307
6610 Brown James R [14] ♠ .....512-389-0832
6613 Ortegon Arturo T Sr [20] ♠ .....512-386-6425
*+ KIMBLE LN BEGINS*
*+ THOMPSON LN INTERSECTS*
*+ EDWIN LN INTERSECTS*
*+ DALTON LN BEGINS*
8922 BOZEMAN AUTO SALES auto dlrs-used cars .....512-385-0977
Drewy Bobby .....512-385-1632
HYSIDE WRECKER SVC wrecker serv .....512-385-1011

*HERGOTZ LN Cont'd*
8926 Crockett James H [3] ..512-386-7324
*+ RAMIREZ LN ENDS*
9501 Whisenhunt Mary D & Otis R [20] ♠ .....512-389-0850
9515 A Winters Terrence J [7] .....512-385-9606
C Bennett Chad M 512-385-0489
BUSINESSES 3 HOUSEHOLDS 42

**HERITAGE HOLW (GEORGETOWN)**
• ZIP CODE 78628 CAR-RT R011
40001 TIM L WRIGHT ATTORNEY AT LAW attorneys .....512-930-4658
Wright Timothy L [2] 512-930-0128
40009 Wright Todd L & Patricia S [2] .....512-869-7873
*+ RAILROAD CONTINUES*
*+ FOUNDERS OAK WAY INTERSECTS*
40200 SHIRT TALES INC screen printing .....512-868-5249
40203 May Terry M & Caroline E [4] ♠ .....512-763-1819
MAYDAY HEATING & AIR COND air conditioning contrs & sys .....512-763-1724
40205 Davis Kenneth R [4] 512-863-6902
Hajda Franklin R & Judy D [9] ♠ .....512-868-9050
*+ FM 971 INTERSECTS*
BUSINESSES 3 HOUSEHOLDS 5

**HERITAGE WAY (AUSTIN)-FROM 2399 W 12TH ST**
• ZIP CODE 78703 CAR-RT C002
1102 Bennett Bruce L [20] ♠ .....512-478-1816
1103 A Nichols Denise L [2] .....512-494-8871
B Gehrlein Kira A [3] ..512-476-5420
1105 Dunning Meredith ..512-478-6086
Frazier Curtis .....512-477-9877
HOUSEHOLDS 5

**HERITAGE CENTER CIR (ROUND ROCK)-FROM 436 E PALM VALLEY BLVD**
• ZIP CODE 78664 CAR-RT C011
910 TRALAS TECHNOLOGY INC computers .....512-255-4560
A HF2M INC real estate ....218-8000
1000 21ST CENTURY TRANSPORTATION 512-238-3350
ALAN MC GRAW'S LAW OFFICE attorneys .....512-238-3138
AMERITECH .....512-238-3150
BISHOP KIMBERLY attorneys .....512-671-7277
BUSINESS FUNDING NETWORK financing consultants 512-238-3131
CARLSON VICKI attorneys .....512-671-7277
CROUCH RACHELLE attorneys .....512-671-7277
CSI .....512-238-3020
DCM TECHNOLOGIES .....512-238-3160
DYNAMIC DATABASE RESOURCES .....512-328-3371
ELIZONDO EDNA G attorneys .....512-671-7277
HQ GLOBAL WORKPLACES executive suites .....238-3000
INTERCHANGE ....512-238-3303
INTERCHANGE SYSTEM internet serv .....512-940-2104
INTERNATIONAL PAPER paper-mfrs .....512-238-3189
IRICK ANGELA attorneys .....512-671-7277
J U .....512-238-3371
JACKSON ANNE M attorneys .....512-671-7277
JAECKS INSURANCE insurance .....512-238-3147
MERANT .....512-238-3331
MET LIFE FINANCIAL SVC financial advisory serv ....238-3000
NET MANAGE .....512-238-3301
PINNACLE CONSULTING MANAGEMENT ....512-238-3360
PROTOCOL NATIONAL .....512-238-3127
RANCO ROB attorneys .....512-671-7277
RHEA & DUFFIN attorneys .....512-244-6603
SEIGMAN TOM attorneys .....512-671-7277
SMITH & CARLSON attorneys .....512-671-7277
SMITH JR TED attorneys .....512-671-7277
STARRITT CARI attorneys .....512-671-7277
STENBERG JARED attorneys .....512-671-7277
TESTING .....300-0267
TIGER TESTING ....512-238-3354
WESTOAKS FINANCIAL SVC financial advisory serv .....512-238-3103
WOMAC FINANCIAL SVC INC financial advisory serv .....512-238-3388

This directory is property of Polk Directories. It is leased for the personal use of the subscriber.
This information changes by 60% each year. For updated directory call 1-800-ASK-POLK or www.MrPolk.com

| TP | Adjoining | Source |
|---|---|---|
| - | ✓ | R. L. Polk Co. Publishers |

# KAY ST 2002



*KATYDID LN Cont'd*
5603 Denham Douglas A [11]♠ .....512-444-9173
5609 Medrano Benigno S & Maria L [10]♠ .....512-416-0374
5611 ⊕ Castillo Isidro .....512-448-4963
*+ LADYBUG ST INTERSECTS*
5701 Cespedes Gilka W [10]♠ .....512-444-6108
5702 Castillo Ernestina [2] ..512-912-8761
5706 Uribe Joan M [4] .....512-707-3167
5707 Jacinto Jaime J [5]♠ ..512-462-9583
5708 Alonzo Acencion S & Irene C [7]♠ .....512-442-5093
5712 Torregano Herbert [2] 512-443-8865
5713 Bazaldua Brenda C [3]♠ .....512-440-9301
⊕ Caceres Gerber D 512-443-6723
*+ ONION CREEK DR INTERSECTS*
HOUSEHOLDS 11

**KATZMAN DR (AUSTIN)-FROM 15399 ECORIO DR NORTHWEST**
*+ OZONE PL INTERSECTS*
• ZIP CODE 78728 CAR-RT R042
3901 Stewart Charles J & Patricia C [9]♠ .....512-388-2240
3904 Patel Jayesh M & Minalben J [5]♠ .....512-671-7432
3908 Morales Efrain B & Maria L [7]♠ .....512-310-0498
3913 Johnson Richard A [6]♠ .....512-255-8369
*+ CADOZ DR ENDS*
3918 Carroll Anthony D & Danna M [10]♠ .....512-218-8436
3921 Kanewske Brent L [9]♠ .....512-310-2402
3922 Durham Jio B & Annie L [6]♠ .....512-733-5305
3928 Gerlach Robin K [6]♠ .....512-310-1986
3937 Faddoul George R & Vilma A [10]♠ .....512-388-9719
HOUSEHOLDS 9

**KAVANAGH DR (AUSTIN)-FROM 8701 PALACE PKWY WEST**
• ZIP CODE 78748 CAR-RT C029
800 Kosta Elinor C [4]♠ ....512-291-1065
802 Rawlston Jill F [10]♠ ..512-282-8533
804 Hugo Franzes S [8]♠ ..512-292-1431
805 Williams Joy R [5]♠ ....512-280-3939
806 Voorhies Robert E & Donna K [8]♠ .....512-292-3629
807 Halloran William B & Julie K [17]♠ .....512-282-6095
808 Williams Carolyn E [8]♠ .....512-292-3828
905 Durden Larry & Angela [2] .....512-280-4482
Johnson Angela A [12]♠ .....512-280-4482
907 ⊕ Trevino Lisa B .....512-280-2350
911 Hoffman Brock R [11]♠ .....512-282-0278
912 Moore Donnis J [5]♠ ..512-280-4746
915 Hall Robert L & Mary L [5]♠ .....512-292-4379
916 ⊕ Sandavol Mana ....512-280-4939
Sandoval Mana E [2]♠ .....512-280-6788
918 Davern Mane F [8]♠ ..512-292-3592
919 Gibbs James [10] .....512-282-6698
1001 SAGH Hernandez Irene N [12]♠ .....512-291-0260
1002 Simic Mirko S [5]♠ ....512-282-5691
1003 ⊕ Anspe Daniel & Ann N ♠ .....512-292-3037
1004 Hall Jon M & Hayley A [4]♠ .....512-291-0313
1005 Heater Jeffery P & Susan S [9]♠ .....512-280-2898
1006 ⊕ Maroney Gabnel H 512-280-6562
1007 Brannon Kathleen S [5]♠ .....512-291-9300
1008 Hays Janice W [9]♠ ..512-292-4410
1009 Ruiz Anthony [3]♠ ....512-280-3632
1014 Rivas Reyes [18]♠ ....512-282-0420
*+ BIRMINGHAM DR ENDS*
HOUSEHOLDS 27

**KAWNEE DR (AUSTIN)-FROM 7099 GUADALUPE ST NORTHWEST**
• ZIP CODE 78752 CAR-RT C084
606 ⊕ McIlravy Clark & Liz 512-454-9082
B Brown Kari [8] .....512-459-2191
607 Curbow Darla [2] .....512-302-1252
Riggs Megan [2] .....512-451-3157
608 ⊕ Jones James .....512-467-8930
B Vanloan Deborah D [3] .....512-459-1954
610 Witt G L [9] .....512-451-5951
HOUSEHOLDS 7

**KAY LN (AUSTIN)-FROM 10023 MICHAEL DL SOUTH**
• ZIP CODE 78736 CAR-RT R016
9104 Frazier Philip L & Patricia M [20]♠ .....512-288-0307
9113 Krutsinger Gary W [15]♠ .....512-288-5001

*KAY LN Cont'd*
*+ VIKKI TER INTERSECTS*
HOUSEHOLDS 2

**KAY LN (PFLUGERVILLE)-FROM 1213 FM 685**
• ZIP CODE 78660 CAR-RT R002
601 MBP BONESAI STUDIO plants-retail .....512-244-3240
602 Lile William H [6]♠ ....512-989-7721
604 Gaston Charles E Jr [10]♠ .....512-251-5247
605 Slauson Doug N [20]♠ 512-251-3665
700 Turek Jerry J & Jimmy S [20]♠ .....512-251-4552
701 Sigrest Gainell D [20]♠ .....512-252-7509
BUSINESSES 1 HOUSEHOLDS 5

**KAY ST (AUSTIN)-FROM 1159 TILLERY ST EAST**
• ZIP CODE 78702 CAR-RT C002
3200 Salazar Marcos B [20]♠ .....512-926-0484
3201 Quiroz Ernest J Jr & Aurora M [20]♠ .....512-926-1832
3202 ⊕ Wiseman Adrienne 512-928-2114
3203 Jackson Lafayette O Sr & Ola [6]♠ .....512-928-0529
3205 Gutierrez Zaqueo D & Rebecca L [14]♠ .....512-926-1398
3207 Cortinez Fred R & Becky A [20]♠ .....512-926-4230
3208 Martinez Rebecca S [20]♠ .....512-926-4549
3209 Bravenec Otila C [12]♠ .....512-926-5010
3210 Herrera Fidel P Jr [10]♠ .....512-933-0282
3300 Ibarra Marta D [6]♠ ..512-927-9724
3303 Guiterrez Larry [3] ....512-927-8558
Regalado Rudy A & Consuelo A [20]♠ .....512-926-7707
3306 Fonseca Wenceslao C [17]♠ .....512-928-3992
3307 Martinez Violeta [3] ..512-926-9381
3308 Herrera Mary E [3]♠ ..512-927-9838
3309 Redkey Malcolm B & Lupe [20]♠ .....512-926-1602
3310 Perkins Reversa A [20]♠ .....512-926-3387
VIBRA VAC STEAM CLEANING & WTR carpet & rug cleaners .....512-926-3343
3311 Guerrero Dora G [20]♠ .....512-926-4727
3312 Aleman Manuel [20]♠ .....512-926-4413
3400 Davila Delia R [14] ....512-926-3044
3401 Peralta Maria [2] .....512-927-1913
3402 ⊕ Rincon Mary F ....512-933-0119
3403 Segura Nora J [4] ....512-927-9326
3405 Barlow Laura [6] .....512-929-7329
Shepard P S [6] .....512-926-6578
*+ BENGSTON ST ENDS*
*+ GUNTER ST INTERSECTS*
BUSINESSES 1 HOUSEHOLDS 25

**KAYLYNN PL (AUSTIN)-FROM 4003 LILLIAN LN SOUTHWEST**

**KAYVIEW DR (AUSTIN)-FROM 7715 AMANDA ELLIS WAY**
*+ ABILENE TRL CONTINUES*
• ZIP CODE 78749 CAR-RT C080
5505 Palafox Dennis [2]♠ ..512-892-9186
5510 Shelton Phillip D Jr [5]♠ .....512-899-1955
5513 SHARP PEST CONTROL pest control .....512-899-2366
5600 ⊕ Sestak M C .....512-358-8535
5602 Bartholomew Michael B & Linda F [2]♠ .....512-892-2337
5604 Henderson David W & Nancy M [8]♠ .....512-892-1129
5606 F N F CAPITAL INC lease equip .....512-301-9477
Reiner Michael [5]♠ ..512-301-9470
5608 Xinic Benjamin & Amy E [5]♠ .....512-288-3459
5610 Connor John E & Bonnie M [15]♠ .....512-301-2205
5612 Cintula Cliff A [3]♠ ....512-301-6590
5614 Fleck Neal P [11]♠ ....512-288-6136
5700 Peterson Philip W [2]♠ .....512-301-3650
5704 Arehart Gregory E [5]♠ .....512-288-7433
5706 Lowenberg Edward L & Cathy H [15]♠ .....512-288-5655
*+ KINCHEON CT BEGINS*
5708 ⊕ Paoru Lai .....512-301-5868
5710 Hare Anthony W [8]♠ .....512-288-6329
5712 Ortiz Leonel L [8]♠ ....512-288-5367
5713 Beauchamp Thomas H Jr [14]♠ .....512-288-9601
5714 Rolan Jesse R Jr & Rebecca L [8]♠ .....512-301-9450
5800 Kidwell Kimberly A [3]♠ .....512-288-8744
5801 Vanhoose Stanley C & Sheryl P [15]♠ .....512-288-3628

*KAYVIEW DR Cont'd*
5802 Walters Paul E & Anna M [14]♠ .....512-288-4356
5805 Sohmers Edward B Jr [9]♠ .....512-288-3552
5806 ⊕ Guthrie Tanya J ♠ 512-301-3564
5808 Nelson Jon D & Diana [4]♠ .....512-288-2764
5809 Mayberry William F [12]♠ .....512-288-1134
5810 Hite William J & Patricia A [10]♠ .....512-288-5614
5813 Williams William C & Ellen E [8]♠ .....512-288-6843
5814 200 ART JUDAICA jewelers-retail .....512-301-6039
5902 Harris Ken [2]♠ .....440-0044
HARRIS PROPERTIES real estate .....440-0044
5903 Benedict Anthony W [3]♠ .....512-288-7936
5904 Nolan Patrick J & Deborah M [4]♠ .....512-301-5698
*+ BECKETT RD INTERSECTS*
BUSINESSES 4 HOUSEHOLDS 30

**KAYWOOD CT (BEE CAVE)-FROM 11633 COLLEYVILLE DR SOUTHWEST**
• ZIP CODE 78738 CAR-RT R114
4000 WIRED MENU internet serv .....512-263-8300
4002 Grant Nick C [6]♠ ....512-263-1547
4003 Bird Donald B & Judy C [3]♠ .....512-263-1635
BUSINESSES 1 HOUSEHOLDS 2

**KEARNEY HILL DR (PFLUGERVILLE)**
• ZIP CODE 78660 CAR-RT R009
20100 Cochrane Patricia A [4]♠ .....512-990-0234
HOUSEHOLDS 1

**KEARSARGE CV (AUSTIN)-FROM 2643 SWEET CLOVER DR SOUTHWEST**
*+ KEARSARGE DR INTERSECTS*
• ZIP CODE 78745 CAR-RT C046
8502 Harris Gregory J [4]♠ .....512-282-8830
8503 Dunn Michael A [8]♠ ..512-280-8058
8505 ROBIN ROBERTS ACCESSIBILITY handicapped serv & org .....512-291-5994
BUSINESSES 1 HOUSEHOLDS 2

**KEARSARGE DR (AUSTIN)-FROM 8201 ALABAMA DR SOUTHWEST**
• ZIP CODE 78745 CAR-RT C046
8200 Larkin John K [16]♠ ..512-291-8256
8201 Aleman Cecilia F [3] ..512-292-9542
8202 Badgett Frances R [4] 512-280-9678
8203 Cawlfield James S [20]♠ .....512-282-1437
CAWLFIELD'S CREATIONS jewelry-mfrs .....512-282-1437
8207 Santos Danny F & Tammy C [7]♠ .....512-282-6372
8210 Parrish Barbara M [4] 512-291-0370
8212 Dean Edith H [20]♠ ..512-282-3027
8222 McCurry Stephen W & Brenda G [15]♠ .....512-280-0256
8223 Alaniz Ralph T & Josie T [20]♠ .....512-282-1830
8301 Mojica Elias J Jr & Deborah R [10]♠ .....512-280-3418
8303 Stonebarger Latene O [18]♠ .....512-282-2206
8304 ⊕ Schmidt Bret .....512-280-7904
8405 Adcock Bobby D [20]♠ .....512-282-5016
8406 Sanchez Jacobo L [4]♠ .....512-280-6964
8407 Ta An [2]♠ .....512-280-0523
8408 WESTBANK GALLERY art galleries & dlrs .....512-467-8514
8412 Martinez Raymond C & Christina R [4]♠ .....512-280-3348
*+ MONITOR DR INTERSECTS*
*+ SWEET CLOVER DR ENDS*
*+ KEARSARGE CV BEGINS*
BUSINESSES 2 HOUSEHOLDS 16

**KEASBEY ST (AUSTIN)-FROM 4463 EILERS AVE SOUTHEAST**
• ZIP CODE 78751 CAR-RT C004
701 ⊕ Schipporeit Marta ..512-407-8906
704 Bowen John F [2]♠ ....512-453-5106
705 Henderson Roy [7]♠ ..512-407-8050
706 Ginsberg Elizabeth H [2] .....512-420-0579
Stern Carol A [2]♠ ....512-451-5475
709 Hippe Nick A [2]♠ .....512-458-4566
Nicholson Blake & Valerie L [2] .....447-0003
*+ CASWELL AVE INTERSECTS*
801 ⊕ Jones Jennifer H ....512-407-9168
806 Bingham Christian R & Sara E [3]♠ .....512-380-9581
807 Grubb Paul D [11]♠ ....512-458-3323
809 Hereford Carl F Jr [20]♠ .....512-452-1749
810 Riter Celeste [2] .....512-380-0395
812 Poe Justin E [3]♠ .....512-407-8217
813 Cooper James W [10] ..512-302-1124

*KEASBEY ST Cont'd*
SMART INTEGRATION SOLUTIONS internet serv .....512-206-0949
⊕ Warshaw H S .....512-453-8163
A Vasquez Roberto M [9]♠ .....512-206-0333
*+ RED RIVER ST INTERSECTS*
BUSINESSES 1 HOUSEHOLDS 16

**KEATING LN (AUSTIN)-FROM 2399 INDIAN TRL NORTHEAST**
*+ WINDSOR RD CONTINUES*
• ZIP CODE 78703 CAR-RT C015
2408 Ayres Robert A & Margaret A [12]♠ .....512-474-8561
2410 B Draper Deanna L [2] .....512-476-6416
2412 Babb Joseph S [5]♠ ..512-476-2446
Harris Janet L [8]♠ ....512-476-7260
*+ INDIAN TRL INTERSECTS*
*+ BOWMAN AVE INTERSECTS*
2501 Taylor Edward H [20]♠ .....512-478-4850
2502 Acton Christopher C [4]♠ .....512-474-1754
2504 Carlton Leonard W [20]♠ .....512-478-2645
*+ JANICE DR INTERSECTS*
*+ TOWNES LN INTERSECTS*
HOUSEHOLDS 7

**KEATS DR (AUSTIN)-FROM 2199 WORDSWORTH DR SOUTHWEST**
*+ PANTHER TRL CONTINUES*
• ZIP CODE 78704 CAR-RT C034
3723 ⊕ Anderson Candeace .....512-447-8506
Barron Alfredo [2] ....512-912-1728
⊕ Chary Victor .....512-440-0649
⊕ Espinoza Crystal ..512-851-9397
⊕ Kilroy James .....512-693-7375
Samples Rebecca [2] 512-447-6237
⊕ Tuhabonye Gilbert 512-443-1508
Weatherly Clint [2] ....512-443-6147
117 Hernandez Ciro [5] .....512-448-9984
121 Kincaid Joni L [8] 512-912-9182
131 ⊕ McGee Tara & William .....512-441-4929
132 Fried Glenn R [3] 512-440-7442
217 Mirkin Brian S [2] 512-851-8574
226 ⊕ Quinones Martha D .....512-416-0098
233 Adamoski Christina M [2] .....512-257-8738
3737 CREEK VILLAGE APARTMENTS apartments .....512-440-0922
⊕ Gowan Andrea ....512-851-1178
⊕ Lewis S .....512-428-9496
⊕ Moreno Christine ..512-383-9629
Nielsen Kevin [2] .....512-440-1086
QUEST APARTMENTS apartments .....512-443-4796
Topping Frank [2] ....512-912-7760
106 Eckhardt Anneliese G [2] .....512-804-2061
201 Jonnes Leslie A [6] .....512-445-7210
203 ⊕ Carter Denise 512-693-9292
204 ⊕ Johnson Laura 512-442-1815
204 ⊕ Jones Sean ..512-442-1815
211 Jaimes Ernesto [3] .....512-383-1407
212 Garcia Edward [14] .....512-693-2032
215 Henderson Emily C [4] .....512-444-1627
3801 TOWN & COUNTRY MONTESSORI SCHL schools .....512-442-2434
3807 Rude Jeffrey W [5] ....512-707-7299
*+ WORDSWORTH DR ENDS*
*+ PRATHER LN INTERSECTS*
BUSINESSES 3 HOUSEHOLDS 29

**KEEGANS WAY (CEDAR PARK)-FROM 1201 HERITAGE HILL CV NORTH**
*+ MATHIAS ST CONTINUES*
*+ HERITAGE PARK DR INTERSECTS*
• ZIP CODE 78613 CAR-RT R020
2300 ⊕ Buffington Kevin L & Carin .....512-259-7120
2302 ⊕ Matthews Stephen A .....512-528-8128
2306 Flores Corena C [5]♠ .....512-528-8628
2312 ⊕ Colwell Robert & Roxanna C ♠ .....512-259-3801
*+ HERITAGE HILL CV BEGINS*
*+ PARKER PL BEGINS*
HOUSEHOLDS 4

**KEEL CT (SPICEWOOD)-FROM 27123 FOUNDERS PL**
• ZIP CODE 78669 CAR-RT H002
2702 James Suzanne P [2]♠ .....830-798-8293
HOUSEHOLDS 1

**KEENE CV (AUSTIN)-FROM 9841 DRIP ROCK LN NORTH**
• ZIP CODE 78730 CAR-RT R084
5209 Young David M [5]♠ ..512-342-2582

*KEENE CV Cont'd*
5212 Patrick Michael [4]♠ ..512-502-2400
5216 Ewing Christopher L & Angelica M [8]♠ .....512-349-2322
5217 Schroeder Kihm M & Patricia A [8]♠ .....512-343-1080
5221 Shawd William G & Kristin R [3]♠ .....512-231-8184
5225 Picard Mark R [8]♠ ..512-349-7624
5228 Swales Timothy G & Georgina S [4]♠ .....512-343-9088
5232 Enoch David W & Marcea L [8]♠ .....512-343-6539
HOUSEHOLDS 8

**KEENLAND DR (GEORGETOWN)-FROM 363 CHURCHILL FARMS DR SOUTH**
• ZIP CODE 78626 CAR-RT R014
400 Yost Dennis P [3] .....512-869-1427
*+ N CARRIAGE HILLS DR ENDS*
401 ⊕ Moynihan Lynn M & Keith J .....512-868-8729
406 Scott David W [8]♠ ....512-869-0871
407 Boone Christine G [7]♠ .....512-863-7135
408 Crombie Jeff D & Christi L [8]♠ .....512-863-3495
409 Cook Karen G & Carl L [7]♠ .....512-863-0303
410 Kyhl John P & Helen I [8]♠ .....512-868-1965
411 Emmert Edward D & Brenda K [4]♠ .....512-863-7838
414 Thorpe Frank H [9]♠ ..512-864-3071
417 Martin David W [8]♠ ..512-868-1384
419 Filer Veronica R [3]♠ ..512-864-1462
423 Hearn Donald F & Carol W [9]♠ .....512-930-8009
424 Thompson Steven J & Tomi T [7]♠ .....512-863-5821
425 Gettelfinger Nancy M [6]♠ .....512-869-5667
*+ S CARRIAGE HILLS DR BEGINS*
*+ BELMONT DR INTERSECTS*
HOUSEHOLDS 14

**KEESHOND PL (ROUND ROCK)-FROM 1327 WATER SPANIEL WAY EAST**
• ZIP CODE 78664 CAR-RT R029
1000 ⊕ Diaz Jose Jr & Marisela .....512-388-0978
1001 Lowery Harold F & Jason F [2] .....512-248-8570
1004 ⊕ Pfeiler Jeffrey A ..512-341-9188
1006 ⊕ Thompson Kenneth M & Cheri .....512-238-8820
1007 ⊕ Sanderson Mark F 512-336-9468
1008 ⊕ Hubbard Bradley S & Courtney .....512-244-9963
1009 Angelo Bryan D & Melinda J [2] .....512-733-5447
1010 ⊕ Mulhall Walter J ♠ 512-733-4547
1012 ⊕ Cox Ted .....512-341-7214
⊕ Doughty John ....512-310-1470
⊕ Picone Christopher S .....512-671-8830
⊕ Wyatt L .....512-388-0829
1013 ⊕ Lopez Maria R ....512-246-0150
1014 Hill Lynn F [2] .....512-733-8189
1015 ⊕ Walls Tonja .....512-341-7666
HOUSEHOLDS 15

**KEILBAR LN (AUSTIN)-FROM 7643 MANCHACA RD**
• ZIP CODE 78745 CAR-RT C022
1729 Sites Robert W [20]♠ 512-442-3105
1800 Dixon Kathryn [2] ....512-326-2546
1804 Williams Jared R [8]♠ ....440-0049
1806 McBride Chad W [9] ..512-442-0708
1809 Stephenson William H [20]♠ .....512-444-8783
1900 Walker Robert T & Janice L [20]♠ .....512-441-7454
HOUSEHOLDS 6

**KEISS DR (SPICEWOOD)-FROM 971 LAUDER DR SOUTH**
• ZIP CODE 78669 CAR-RT H001
1005 ⊕ Devore Gregory S ♠ .....512-264-3479
1007 Vanover Thomas D & Cynthia M [5]♠ .....512-264-3724
*+ DAVIOT DR INTERSECTS*
HOUSEHOLDS 2

**KEITH LN (AUSTIN)-FROM 3299 RED RIVER ST SOUTHEAST**
• ZIP CODE 78705 CAR-RT C011
906 Crapps Danny M Jr [2] 512-481-8502
908 A Ellis Mary B [2] .....512-246-2292
B Tansey Laura L [2] ..512-476-0274
C Davidson Tyrse F [8] 512-708-8410
912 ⊕ Anderson Anna ....512-479-7259
⊕ Burrus E R .....512-708-8650
⊕ Curry Anne .....512-474-0046
⊕ Emily Watson .....512-473-8350
⊕ Harwood Beth .....512-477-9420
⊕ Kuehn Carrie .....512-479-0062
⊕ Lent Melissa .....512-474-0545
⊕ Matthews Shea ....512-708-0422
⊕ Summers Brittany ..512-474-0465
⊕ True Katherine L ....512-477-0435
⊕ Womack Missy ....512-474-5484
914 Early Joby [3] .....512-481-9917

This directory is property of Polk Directories. It is leased for the personal use of the subscriber.
This information changes by 60% each year. For updated directory call 1-800-ASK-POLK or www.MrPolk.com

| TP | Adjoining | Source |
|---|---|---|
| - | ✓ | R. L. Polk Co. Publishers |

# PICKLE DR 2002



**PICKFAIR DR Cont'd**
11406 Lefton Harold A & Judi W [2] ♠
.....512-401-9216
*+ SPICEWOOD PKWY INTERSECTS*
BUSINESSES 5 HOUSEHOLDS 64

**PICKLE DR (AUSTIN)-FROM 1127 HENNINGER ST EAST**
*• ZIP CODE 78702 CAR-RT C012*
3400 ● Perez Jose D .....512-927-7701
3402 Ortega Ofrillio [2] .....512-933-1011
*+ GUNTER ST INTERSECTS*
HOUSEHOLDS 2

**PICKLE RD (AUSTIN)-FROM 3611 S CONGRESS AVE NORTHWEST**
*• ZIP CODE 78704 CAR-RT C022*
121 HILL COUNTRY ENTERPRISES concrete restrtn rpr/cleaning .....512-326-3920
MAC INC concrete restrtn rpr/ cleaning .....512-326-3920
WILLIAM J BASTAS METALSMITH .....512-447-9091
A ALLSTATE BRAKE & AUTOMOTIVE auto rpr & serv .....512-326-9192
A AN HONEST MECHANIC auto rpr & serv .....512-462-1989
A MASON MOTORS auto dlrs-used cars .....512-462-2428
B ALONZO MUNGUIA CABINETS furniture .....512-912-9976
202 Creeger Carl P [14] ♠ ..512-443-0546
204 Hartung Jerry R & Marguerite [5] ♠
.....512-459-8916
● Massey Maggie ....512-693-0173
BUSINESSES 7 HOUSEHOLDS 3

**PICKWICK LN (AUSTIN)-FROM 399 ALMARION DR NORTHWEST**
*+ VALE ST CONTINUES*
*• ZIP CODE 78746 CAR-RT C001*
2401 Heil James N & Roselind S [11] ♠
.....512-327-0385
2402 Barth Henry P [2] ♠ ..512-347-9584
● Carlson M .....512-347-9001
*+ FARLEY TRL INTERSECTS*
*+ RILEY RD INTERSECTS*
2601 Turner Robert B & Laurie B [8] ♠
.....512-306-0990
2602 Caesar Delane C [16] ♠
.....512-328-9084
2604 Dean Emma G [13] ♠ ..512-327-8065
*+ INWOOD RD INTERSECTS*
*+ ALMARION DR INTERSECTS*
*+ HUBBARD CIR BEGINS*
2807 Spinks Horace L & David A [12] ♠
.....512-327-6739
2808 ● Hannawell Allen L ♠
.....512-347-8570
2810 Dillard Robert W Jr [20] ♠
.....512-327-5031
*+ WALLIS DR ENDS*
*+ NIXON DR CONTINUES*
*• ZIP CODE 78746 CAR-RT C017*
3202 Howell Buddie D & Joyce G [20] ♠
.....512-327-4393
3206 Westbrook Frankie W [20] ♠
.....512-327-0931
3207 Kearney Mark A & Elsa L [4] ♠
.....512-329-5050
3209 GMAT INC legal serv 512-327-4001
3211 Janning Lorene H [20] ♠
.....512-327-0909
3216 Dodd Bob M [20] ♠ ....512-327-2054
*+ RIDGEWOOD RD INTERSECTS*
BUSINESSES 1 HOUSEHOLDS 14

**PICNIC CV (ROUND ROCK)-FROM 1515 PARKSIDE CIR SOUTHEAST**
*• ZIP CODE 78664 CAR-RT C026*
1513 Garcia Jorge S [7] ♠ ..512-310-1478
1601 ● Brown Elizabeth ..512-341-0735
1603 Monzon Manuel A & Carolina M [2]
.....512-238-8171
1605 Faz Abel & Yolanda P [8] ♠
.....512-246-1633
1609 Jones Glenn A [5] ♠ ..512-246-7981
HOUSEHOLDS 5

**PICTON CT (LEANDER)-FROM 1193 PINE PORTAGE LOOP SOUTHWEST**
*• ZIP CODE 78641 CAR-RT R016*
3200 Shuffield Craig V & Christina M [2] ♠ .....512-528-0622
3205 Fisher Dixie L [2] ♠ ....512-528-0805
3206 Schraeder Cory B [8] ♠
.....512-528-0933
3207 ● Smith Dolly .....512-260-8287
HOUSEHOLDS 4

**PIEDMONT AVE (AUSTIN)-FROM 7236 ARROYO SECO NORTHWEST**
*• ZIP CODE 78757 CAR-RT C052*
1201 Lavorgna Bruce P [12] ♠
.....512-371-7446
1204 Presnell Kent S & Susan M [7] ♠
.....512-454-9296
1206 ● Carter Robert T Jr & Heather ♠
.....512-451-8920
1210 Faught O J [20] ♠ ....512-453-1585
1211 Tarvin Tommie C & Peggy M [18] ♠
.....512-450-3417

**PIEDMONT AVE Cont'd**
1213 ● Recia Kristina A ♠ 512-467-6830
1215 Vanpraag Nancy G [2] ♠
.....512-302-3367
1216 ● Christner Mike ....512-452-6986
1217 Pulliam Richard D & Leslie P [20] ♠
.....512-453-4447
1301 Billings Kimberly D [2] 512-459-6206
Golding Laura L [2] ....512-459-6206
1302 Mallett Michael K [7] ♠
.....512-467-0085
1304 Souza Joidemar E & Maria O [11] ♠
.....512-450-1098
1305 Kendrick Laura D [2] ..512-371-1828
1306 COMPUTER TUTOR J & P ENTERPRIS computer training
.....512-458-8415
1312 N DESIGN graphic designers
.....512-374-0860
1314 Livermore Christina L [8] ♠
.....512-453-4654
1315 Blankenship Sarah E & James P [6] ♠ .....512-371-7572
Patrick James [5] ....512-371-7572
1316 Dickson Thomas D & Mary B [20] ♠
.....512-459-6234
1318 ● Hatch Connie K ♠ ..512-419-9662
1503 Cisneros Cynthia M [3]
.....512-459-6755
Martinez Joe B [20] ♠ ..512-453-4945
1504 Chavers Buddy [20] ..512-458-9528
HOMETOWN HEATING & AIR air conditioning contrs & sys
.....512-458-8786
1505 OLSON'S PLANTS & COLLECTIBLES collectibles
.....512-323-0355
Sandlin Abigail [2] ♠ ..512-458-2043
1508 Reyes Helen [6] .....512-453-4486
1509 ● Cork Ellen R .....512-453-2359
● Dodd R .....512-453-2359
1511 Mercado Consuelo R [8] ♠
.....512-419-1283
1514 Koch Raymond J [20] ♠
.....512-452-6658
1515 Treybig Marcella F [20] ♠
.....512-459-5580
1521 Macleod Brian D [6] ♠
.....512-458-6495
1523 Deforest Sally R [6] ♠
.....512-323-6140
1700 Herrera Sylvia M [14] ♠
.....512-323-2712
1701 Reese Edward T Sr [20] ♠
.....512-459-0808
1702 Samaniego Emma C [20] ♠
.....512-453-0951
1703 Herbin William L Jr [16] ♠
.....512-451-9903
1705 Calder David W & Pamela J [7] ♠
.....512-454-9198
1706 Hill Karen K [20] ♠ ....512-453-1777
1707 Grosz Jennifer J [4] ♠
.....512-453-5789
1708 Welch David A [4] ♠ ..512-374-9968
1712 A Willrich Scott E & Cheryl L [8]
.....512-453-8431
1713 Leonard Carolyn G [8] ♠
.....512-323-9510
1714 Mitschke Becky [3] ....512-450-1318
1715 Grona Joseph E & Martha H [20] ♠
.....512-453-7027
1717 Peschka Vincent A [20] ♠
.....512-451-6335
1718 A Haynes Robert L [20] ♠
.....512-459-5222
1719 Awalt Georgia H & Wilbur L [20] ♠
.....512-454-3117
*+ YATES AVE INTERSECTS*
1801 Ford Carl W [2] ♠ ....512-467-8546
1802 Allen William J Sr [19] ♠
.....512-453-2641
1803 Craig Sue [8] ♠ .....512-458-5830
1805 Hoffman Brenda C [17] ♠
.....512-467-8434
1806 Krzywonski David L & Kathryn F [20] ♠ .....459-0002
1807 Krause Kirby K & Frances H [20] ♠
.....512-453-4823
1808 Bell Chris A & Michelle [2] ♠
.....512-374-1107
1811 Wilhelm Theodore L [20] ♠
.....512-459-8975
1812 Griffin Jeff [2] .....512-419-1204
1815 ● Gill Daniel .....512-467-7550
1817 Marroquin E [3] .....512-323-5636
1818 Irizarry Beth [4] .....512-458-8498
Redden Alicia A [5] ♠
.....512-458-8498
1900 Seale Susan J [5] ♠ ..512-458-6020
1904 Simmons Carol E [19] ♠
.....512-453-8547
1905 Behrens Lynn Y [4] ♠
.....512-459-4851
1907 Talley Leon J & Vergie S [10] ♠
.....512-451-2878
1909 ● Wilkins Ryan .....512-459-6760
1911 Walker Courtney A [2]
.....512-371-3350
1917 Sanders Norman W Jr [20] ♠
.....512-452-6794
1918 Blair Bruce J [2] .....512-453-5406
● Clot Patrick .....512-453-5406

**PIEDMONT AVE Cont'd**
1919 Austin Mallory R [7] ♠
.....512-452-8747
*+ HARDY DR INTERSECTS*
BUSINESSES 4 HOUSEHOLDS 69

**PIERCE CV (LEANDER)-FROM 3259 AMERICAN DR**

**E PIETZSCH (BARTLETT)-FROM 101 N DALTON ST EAST**
*+ RAILROAD CONTINUES*
*+ E FRONT ST INTERSECTS*
*+ N EVIE ST INTERSECTS*
341 JDV STUDIO christmas lights & decorations .....254-527-3450
*+ N DALTON ST INTERSECTS*
*• ZIP CODE 76511 CAR-RT R001*
400 W Pospisil Johnnie E [10] ♠
.....254-527-3207
402 Ortiz Armando & Rosie [4]
.....254-527-4684
414 W Gingsby Don L [16] ♠
.....254-527-3894
446 Cavanaugh Larry J & Irene P [11]
.....254-527-3205
*+ S LILLIAN ST INTERSECTS*
*+ LILLIAN ST INTERSECTS*
BUSINESSES 1 HOUSEHOLDS 4

**W PIETZSCH (BARTLETT)-FROM 101 S LUCY ST WEST**
*+ W FRONT ST CONTINUES*
*+ W EMMA ST BEGINS*
*+ EMMA ST BEGINS*
*+ W EMMA ST CONTINUES*
*+ EMMA ST BEGINS*
*+ S LUCY ST BEGINS*
*+ LUCY ST INTERSECTS*
*+ LUCY ST INTERSECTS*
*+ N LINDEMANN INTERSECTS*
*+ ALAMO ST INTERSECTS*
*+ S BOWIE ST INTERSECTS*
*+ N COTRELL ST BEGINS*
*+ S COTRELL ST INTERSECTS*
*+ KELLY ST CONTINUES*
*+ S KELLY ST BEGINS*
*+ S CRAWFORD ST BEGINS*
*+ CRAWFORD ST INTERSECTS*

**W PIETZSCH ST (BARTLETT)**
104 BARTLETT ELECTRIC CO-OP INC electric companies ..254-527-3551
*• ZIP CODE 76511 CAR-RT R001*
907 Olguin Rudy G & Belinda G [5]
.....254-527-4561
919 Cortez Roberto G Jr [20] ♠
.....254-527-3896
1004 Capetillo Juanita [9] ♠
.....254-527-3606
1008 Medina Gregoria R [9] ♠
.....254-527-4252
1042 Schumacher Dorothy W [13] ♠
.....254-527-4620
1435 Mayfield Mike [5] .....254-527-4335
BUSINESSES 1 HOUSEHOLDS 6

**PIGEON FORGE RD (PFLUGERVILLE)-FROM 1699 SAGE BOOT DR**
*• ZIP CODE 78660 CAR-RT R003*
500 Watson Dennis L & Deborah C [10] ♠
.....512-990-1374
501 Gerhold Arthur J & Jim [2] ♠
.....512-670-0143
503 Eells Karen G [10] ♠ ....512-252-3965
506 Kretsinger Kent L & Kym B [9] ♠
.....512-990-9301
507 Keller Rodney L & Sandra B [20] ♠
.....512-251-6288
509 Salinas Eduardo & Teresa D [5] ♠
.....512-670-9499
511 ● Rogers William ♠ ..512-670-9035
513 ● Bovard D .....512-252-3788
514 Sullivan Mark P & Leslie L [2] ♠
.....512-990-9521
515 Marsden George R Jr & Sharon M [15] ♠ .....512-251-8763
518 Haugle Delyle K & Colleen A [3] ♠
.....512-990-3762
519 Polakovic Jirina S [14] ♠
.....512-251-6428
523 Mitchell John O Sr [17] ♠
.....512-251-4392
525 Ruf Wendy A [3] ♠ ....512-252-2010
527 Tatum Clark B III & Lori D [12] ♠
.....512-990-1696
*+ DOVE HAVEN DR INTERSECTS*
605 Burr Kaci [8] .....512-990-3903
Templeton John R & Keri A [11] ♠
.....512-990-0467
606 Carlson Claire R [9] ♠ ..512-251-7348
607 Estrada Tony T & Carol G [10] ♠
.....512-251-7596
611 KELCO MEDICAL SVC health serv
.....512-251-6414
*+ MIDDLEWAY RD ENDS*
700 Kleemeier Raymond G & Lauralee H [20] ♠ .....512-251-0204
702 Williams Charles M [3] ♠
.....512-989-6317
703 Martin Roger A & Robin T [12] ♠
.....512-251-2335
704 Wythe Aleesa E [9] ....512-252-7037
705 Graham Ricky L [3] ♠ ..512-989-0216

**PIGEON FORGE RD Cont'd**
707 Barcomb Robert M & Ola S [13] ♠
.....512-251-9809
709 Devilbiss Michael S & Stephanie L [7] ♠ .....512-252-1633
711 Barkley Roy R [18] ♠ ..512-251-5451
713 Vrabel John R & Pamela H [12] ♠
.....512-251-7263
*+ OLD TRACT RD ENDS*
*+ QUAIL RUN RD ENDS*
801 Kalson Robert J & Becky L [2] ♠
.....512-251-8585
803 Adix Kenneth R & Kristin R [7] ♠
.....512-252-1598
805 Disckind David A [16] ♠
.....512-251-9861
807 Williams Jollie B [3] ♠ ..512-252-2355
*• ZIP CODE 78660 CAR-RT R015*
911 Martinez Bertha [2] ♠ ..512-670-0102
*+ LYNN CV BEGINS*
*• ZIP CODE 78660 CAR-RT R003*
1207 MORNING GLORY TREATMENT CTR social serv & welfare org
.....512-251-3298
1211 Hickman Charles T [17] ♠
.....512-251-0444
1213 HENDERSON'S PAINTING painters
.....512-990-3921
1215 Bailey Randy R & Lori J [8] ♠
.....512-252-0603
1217 ● Thompson Stephen & Tamara ♠
.....512-670-7680
1301 Oulicky Wayne E & Deborah J [3] ♠
.....512-251-9764
1303 Hughes Anthony M [10] ♠
.....512-251-4746
*+ IMMANUEL RD INTERSECTS*
1408 Papendorf Roy H [17] ♠
.....512-251-6522
1411 Nossa Susan L & Jorge [8] ♠
.....512-990-8142
1412 Clay Steven D [4] ♠ ..512-989-9064
1413 ● Mujadedi A .....512-251-8098
1414 Danneman Paul G III [17] ♠
.....512-251-4396
*+ SYLVIA LN ENDS*
*+ HONEY CV BEGINS*
1505 STEPHENSON FOOD SVC CONSULTING food serv-mgmt
.....512-252-8621
1508 Shay Clark J & Rhonda S [10] ♠
.....512-990-3791
*+ ALEXIS CV ENDS*
1600 Gallegos Billy C & Manuela F [8] ♠
.....512-990-7108
1602 Simek Albert R & Donna L [7] ♠
.....512-251-6005
1603 Chmen Melanie [3] ♠
.....512-251-6315
1604 Fischer Donna P [2] ..512-252-7446
1605 Ayers Randle C & Marsha R [17] ♠
.....512-251-5876
1608 Elhaj Michael P & Monika A [8] ♠
.....512-252-0111
*+ CLANCY WAY BEGINS*
BUSINESSES 4 HOUSEHOLDS 50

**PIGEON VIEW ST (ROUND ROCK)-FROM 4001 EAGLES NEST ST EAST**
*• ZIP CODE 78664 CAR-RT R015*
1304 Drabik Donald G & Angela D [6] ♠
.....512-238-8371
1309 Moon Neal M [6] ♠ ....512-255-2524
1311 Eubanks Roy A [3] ....512-341-7830
1312 Gore Thomas J & Heather D [2] ♠
.....512-244-6985
1313 Chambers John R [6] ♠
.....512-310-7132
1315 Herrattfar Manuchehr M [4]
.....512-238-8457
1316 Smadi Rafie M [6] ♠ ..512-248-0799
1317 Cornish Helen A [6] ♠
.....512-341-8855
1318 Shillingburg Lance A & Traci D [12] ♠ .....512-388-4364
1320 ● Ball James H .....512-828-5377
*+ RIGEL ST BEGINS*
*+ SIRIUS ST ENDS*
1400 Overbey Garland R [6] ♠
.....512-388-0714
1401 Brown Roger J II & Maria G [6] ♠
.....512-828-0182
1402 Gomez Michael [3] ....512-341-8875
1403 Kozakiewicz Bob [2] ..512-341-2341
1404 Blase William R [7] ♠ ..512-388-2211
1405 ● Heins Hans .....512-248-2604
TECH-NIQUES GLASS CONSULTING business mgmt consultants .....512-246-9180
1407 Krebs Ruth A [8] ♠ ....512-341-7866
1409 Niendick David A [7] ♠
.....512-310-9335
*+ EAGLES NEST ST INTERSECTS*
BUSINESSES 1 HOUSEHOLDS 18

**PIKE PATH (ROUND ROCK)**
*• ZIP CODE 78664 CAR-RT R025*
1100 Ferguson D [3] .....512-388-3854
● Peterson Allen F ..512-388-3854
1104 ● Siebold John H ....512-828-0949
1105 Brown Fredie J [8] ♠ ..512-671-3402
1106 Holland Stephen L [6] ♠
.....512-388-1501

**PIKE PATH Cont'd**
1107 Dillard Donald S & Rebecca P [8] ♠
.....512-733-0918
1110 Andrews Larry J [6] ♠
.....512-238-1547
*+ PERCH TRL INTERSECTS*
1201 Ehrman Vivian E [3] ..512-733-5363
SHUTTLEJACK SERVICES airport transportation serv ..512-733-8383
1202 ● Bergamo Vincent M & Josephine V .....512-246-3432
1204 Allen Nathan G & Mattie B [8] ♠
.....512-341-0756
1205 Collett Lisa M [6] ♠ ....512-310-1923
1206 Oliver John W & Debra F [9] ♠
.....512-244-5422
1208 Whitmore James C & Brenda M [8] ♠ .....512-341-7082
1211 ● Levaque Janet M ..512-733-1421
1212 Ruiz Cecilia M [4] ....512-310-7622
1213 Munoz Lorenzo C [2] ..512-255-3556
1214 Cummings Sabrina M [6] ♠
.....512-310-0728
1216 McCann Mikel A & Lisa C [6] ♠
.....512-974-5087
1218 Deleza Cynthia K & Gerardo [8] ♠
.....512-244-2383
1219 Kaderka Donnie L [4] ..512-733-0237
*+ LAKESIDE LOOP INTERSECTS*
*+ GULF WAY INTERSECTS*
BUSINESSES 1 HOUSEHOLDS 20

**PIKE RD (AUSTIN)-FROM 14301 DEBBA DR**
*• ZIP CODE 78734 CAR-RT R010*
1203 Seibert Ralph H [6] ♠ ..512-238-6319
1210 Sanchez Leticia [5] ♠ ..512-671-6752
HOUSEHOLDS 2

**PILAND TRIANGLE (DEL VALLE)-FROM 12899 FM 812 SOUTHEAST**
*• ZIP CODE 78617 CAR-RT R005*
13201 Creed Arthur M [20] ♠
.....512-243-1586
13211 ● Rodriguez Luis ..512-243-3884
*+ MAHA LOOP BEGINS*
HOUSEHOLDS 2

**PILGRIM CV (LEANDER)-FROM 21601 POLK CV NORTH**

**PILGRIMS PL (AUSTIN)-FROM 8199 GREENWICH MERIDIAN NORTHWEST**
*+ BARRINGTON WAY CONTINUES*
*• ZIP CODE 78759 CAR-RT C018*
8004 Hagerty Mark L & Kathleen M [11] ♠
.....512-335-3990
8006 BRIGHTER CLEANING home improvements .....512-507-3170
*+ MAIDENSTONE DR ENDS*
8103 ● Goldenberg Glenn E ♠
.....512-918-3465
8104 Howland Martha J [15] ♠
.....512-258-6487
8109 Nichols Roger W & Marilyn K [20] ♠
.....512-250-0351
8110 Rodarte Eddie M & Edwardo M [8] ♠ .....512-250-1702
8111 Leddy William J III [20] ♠
.....512-258-7095
8114 ALLERGY PROOF AIR FILTER filters-air & gas .....512-335-0415
Gray Daniel W [9] ♠ ..512-335-0415
Shockley Lance L [3] ..512-336-7320
8116 Hoe Cheepeng P [7] ♠
.....512-336-5579
8119 Ritchie Richard P & Carol F [4] ♠
.....512-335-2015
8121 Barnhart Steven R [9] ♠
.....512-219-5753
*+ BLACKMOOR DR ENDS*
8200 Schnorr Donald L & Randa L [19] ♠
.....512-250-8841
8201 Pan Xiaochao C & Sarah S [6] ♠
.....512-257-1229
8203 Barna Robert E & Connie L [19] ♠
.....512-258-8622
Jacks Pamela J [3] ....512-257-1798
8205 Bunce Jeffrey D & Joy L [13] ♠
.....512-331-4550
8206 Nowotny Douglas R II & Randa M [11] ♠ .....512-331-1051
8207 Johnson Terry L & Raye E [9] ♠
.....512-250-5314
8209 ● Man Chap .....512-332-1234
8211 Yarbrough James L [2] ♠
.....512-331-1943
8213 Magnel Russell D [6] ♠
.....512-258-5629
*+ GREENWICH MERIDIAN INTERSECTS*
8303 Glamm Paul A [20] ♠ ..512-336-9021
8306 Patel Anil V & Smita A [11] ♠
.....512-219-1649
8307 Priestley Vanus J Jr & Vanja L [9] ♠
.....512-219-5707
8308 MILLENNIUM ADVISORS real estate developers ....512-257-3557
8310 Dilani Paul J Jr & Susan D [8] ♠
.....512-249-2782
PDQ CONSULTING internet home page dev consult ....512-587-5668
8311 Douglas Clyde L & Pritivan T [3] ♠
.....512-219-9564

| TP | Adjoining | Source |
|---|---|---|
| - | ✓ | R. L. Polk Co. Publishers |

# THOMPSON ST 2002

Polk Directories Now on the Internet @ www.MrPolk.com



***THOMPKINS DR Cont'd***
12320 McMillen Joseph A [11] ♠ .....512-339-7608
12322 A Hernandez Adolfo A [10] ♠ .....512-834-8376
12325 Duong Don V [11] ♠ ..512-339-0082
12327 Flores Rosamaria G & Roberto R [17] ♠ .....512-837-2943
12330 Robinson Casey J [4] ♠ .....512-833-9480
12331 Michaud John P & Bridget B [13] ♠ .....512-836-7911
12333 Ambrose Charles K & Prema [4] ♠ .....512-339-4401
12334 Crockett Ruby N [6] ♠ .....512-833-6824
*+ MARKHAM LN INTERSECTS*
12336 Miller Randal J [5] ♠ .....512-835-1606
12337 Nguyen Hoan T [14] ♠ .....512-339-7259
12340 Akers Hulen H Jr [8] ♠ .....512-339-6100
*+ YARMONT WAY INTERSECTS*
12400 Carby James C & Catherine K [16] ♠ .....512-837-5896
12401 Nelson Ronald L [4] ♠ .....512-719-4220
12404 Jaimes Jose G [2] ..512-873-0602
12406 Plummer Frank S III [3] ♠ .....512-832-1457
12408 Bell Lawrence P [16] ♠ .....512-836-2220
12410 Kauppila Jeffrey C [14] ♠ .....512-834-6443
12412 Cauthern William C [2] ♠ .....512-997-7226
12414 ⊕ Villalobos Teresa K .....512-835-6591
12420 UNIVERSITY BIBLE CHURCH churches .....512-453-7875
*+ SHROPSHIRE BLVD INTERSECTS*
*+ E PARMER LN INTERSECTS*
BUSINESSES 6 HOUSEHOLDS 73

**THOMPSON LN (AUSTIN)-FROM 699 US HIGHWAY 183 S**
*+ HERGOTZ LN CONTINUES*
• ZIP CODE 78742 CAR-RT C001
105 Katz Sally G [4] ♠ .....512-260-1979
201 Garcia Luis N [6] ♠ ....512-260-7312
207 ⊕ Husband James D ..512-260-8764
208 Liddell Judy B [6] ♠ ....512-260-2977
209 Rodriguez Remijio R [6] .....512-260-2713
215 Wilson-Musgrave Lydia W [6] ♠ .....512-260-1562
218 Blandford Nikki M [8] ♠ .....512-260-2209
310 Wheeler Jesse M [20] ♠ .....512-385-0156
314 39708 Collins Helen W [20] ♠ .....512-385-1188
410 TOM'S PREMIUM UPHOLSTERY upholsterers .....512-627-3885
413 Crader Homer J [8] ♠ ..512-389-3721
414 DUDLEY AUTO SALES auto dlrs-new cars
HOSKINS ELECTRIC CO electric contractors .....512-385-8831
MAURIE'S TEXAS SALVAGE auto parts-used & rebuilt ..512-385-3445
R & B MOTORS auto dlrs-used cars
RIVER CITY MECHANICAL INC air conditioning contrs & sys .....512-385-4961
SERVICE PALLET & SUPPLIES pallets & skids .....512-386-9060
415 Reed Elbert M [20] ♠ ..512-385-3772
416 ⊕ Carrasco Gelasio ..512-386-5931
⊕ Rosales Dora .....512-389-1277
C Lizardo Jose C [8] ....512-385-0143
421 Allen Don [10] ♠ .....512-385-0356
⊕ Alvarez Jesus .....512-386-8748
⊕ Casas Bonita .....512-389-3280
⊕ Pearson Lislie .....512-385-0593
⊕ Russell Angie .....512-389-0638
⊕ Whited M .....512-386-6658
⊕ Wilcox William .....512-247-6102
3 Sander Esmel K [7] ♠ .....512-385-0734
6 Hernandez Lupe [8] ..512-385-5061
8 Martinez Augustine E [9] ♠ .....512-385-6987
14 Ramirez Santos Sr [7] ♠ .....512-385-2520
B Herrera Norma A [5] ..512-385-8639
B Vallejo Agustina I [8] ♠ .....512-385-5836
I Contreras Norma L [7] .....512-389-2864
422 ACCESS INSPECTIONS inspection serv .....512-389-1955
423 C2 Wallace Lacy L [20] 512-385-3451
*+ FLIGHT LN ENDS*
500 Flores Albert R Jr [9] ♠ .....512-386-5358
502 COOK ROOFING roofing contractors .....512-385-6890
504 M & Z CONCRETE concrete contractors .....512-389-1305
505 GILBERT BUSINESS FORMS INC printers .....512-389-1884
506 1/2 ⊕ Perez Rosario ..512-385-8728

***THOMPSON LN Cont'd***
509 SPECIAL TRANSIT SVC transit lines .....512-389-7480
511 WALLS & ALL INC dry wall contractors .....512-385-9797
513 EURASIAN SERVICE & PARTS auto air conditioning equip 512-442-4442
IRONHORSE MOTOR-CYCLES motorcycles & motor scooters .....512-385-6333
515 AUSTEX DRILLING & SAWING INC concrete breaking cutting/sawi .....512-385-7695
SWN ENTERPRISES concrete contractors .....512-385-7697
521 AUSTIN SIX ADULT THEATRES .....512-385-5328
523 RANGER PHONOGRAPH CO records-phonograph 512-477-6906
BUSINESSES 19 HOUSEHOLDS 31

**THOMPSON ST (AUSTIN)-FROM 1121 KIRK AVE EAST**
*+ ROSEWOOD AVE CONTINUES*
*+ HARGRAVE ST INTERSECTS*
• ZIP CODE 78702 CAR-RT C005
703 2001 Blackwell Christine L [6] .....512-472-3218
705 Carrillo Juana [3] .....512-322-9415
803 Fabian Regina D [3] ....512-477-9140
811 Cruz Isidro [2] .....512-236-0440
*+ ALDONA ST BEGINS*
901 EAST SIDE YOUTH SVC & STREET youth org & centers ..512-495-9771
907 ⊕ Batisa Carlos A Jr ..512-476-1765
⊕ Campos Josephine 512-322-9188
⊕ Chavez Julio C ....512-482-9667
⊕ Frias Anna .....512-472-6635
⊕ Gallegos Angie ....512-457-8153
⊕ Kelley Paula .....512-482-8547
⊕ Luna Martha .....512-477-8994
Osoria Martha [2] .....512-494-0053
Ramos Laura [4] .....512-708-1392
⊕ Rhearns Lisa .....512-481-9531
Rodriguez Brenda [4] ..512-481-0289
Ward Diane [3] .....512-477-3918
White Marlena [2] .....512-482-8105
5603 Clark Lashonne T [3] .....512-479-5902
5702 Torres Debra A [2] .....512-476-3766
5704 McVea Pearl M [2] .....512-477-7271
6002 Arevalo Minam S [9] .....512-469-0480
6006 Garcia Daniel [3] ..512-476-3915
*+ WEBBERVILLE RD INTERSECTS*
*+ TILLERY ST CONTINUES*
• ZIP CODE 78702 CAR-RT C002
3205 ⊕ Palamino Manchaco .....512-928-8970
B Astran Arthur [3] ....512-928-6691
B ⊕ Ximenez Alfredo 512-927-6119
3206 Bowden William H & Myrtle F [20] ♠ .....512-926-4916
3208 Collins Bettie T [20] ♠ 512-926-4192
3209 Martinez Linda [10] ♠ ..512-926-6095
3210 Moore Portia J [20] ♠ ..512-929-5388
3211 Gonzales Victorio C Jr & Rita G [20] ♠ .....512-928-4138
3300 Johnson Willie M [20] ♠ .....512-926-6135
3302 Shead Margie M [20] ♠ .....512-928-2879
3303 Bolden Ras J [20] ♠ ..512-926-2959
3306 Navarro Raymond J [20] ♠ .....512-926-4967
3307 Parks Sherman L [4] ..512-928-8100
3308 Pedroza Flores [3] ♠ ..512-927-8055
*+ HENNINGER ST INTERSECTS*
*+ GUNTER ST INTERSECTS*
• ZIP CODE 78702 CAR-RT C012
3605 Rodriguez Frank H Jr & Portiria D [20] ♠ .....512-926-7785
3606 ⊕ Delarosa Eve .....512-927-2787
*+ KIRK AVE ENDS*
3700 AUSTIN'S GOURMET DISTR importers .....512-926-1717
Jones J B [2] .....512-926-6169
SEGOVIA AUTOMOTIVE auto rpr & serv .....512-927-9388
C J COLUNGA'S BODY & PAINT auto body-rpr & painting .....512-927-8769
3701 Delacruz Esther G [20] ♠ .....512-926-8086
3703 Newell Craig A [20] ♠ ..512-926-8853
*+ SPRINGDALE RD INTERSECTS*
BUSINESSES 4 HOUSEHOLDS 41

**THOMPSON ST (CEDAR PARK)-FROM 1518 N BELL BLVD SOUTHWEST**
• ZIP CODE 78613 CAR-RT R015
105 ⊕ Katz Sally .....512-350-7065
200 Hunter Barry C & Becky R [10] ♠ .....512-259-1891
202 Witt James F [18] ♠ ....512-259-0700
204 Anderson Sharon K & David C [8] ♠ .....512-259-7362
205 Montez Monica A [8] ♠ .....512-259-3575
213 Cornelius Minnie R [7] ♠ .....512-259-3416
*+ OAK GROVE DR ENDS*

***THOMPSON ST Cont'd***
*+ SERENE OAK DR ENDS*
HOUSEHOLDS 6

**THOMPSON ST (TAYLOR)-FROM 999 PORTER ST NORTH**
*+ CECELIA ST CONTINUES*
• ZIP CODE 76574 CAR-RT C003
1110 Preuss Laune A [16] ..512-365-5437
1112 Miller Millicent A [6] ♠ .....512-365-5186
*+ JAMES ST INTERSECTS*
*+ ALEXANDER ST INTERSECTS*
1301 ⊕ Flores P .....512-365-2406
1302 Mayers Ed R Jr & Phyllis P [8] ♠ .....512-352-3094
1307 Rood Thomas J & Louise C [20] ♠ .....512-352-6611
1309 381 Trevino Vicente R [19] ♠ .....512-365-2102
1310 Brueckner Wallace J & Ann S [20] ♠ .....512-352-2222
1315 Converse Laurence A & Sally L [15] ♠ .....512-352-6003
1319 Hafernik Vernon G [20] ♠ .....512-352-3234
1320 Schroeder Frances F & Martin [15] ♠ .....512-352-9676
*+ PORTER ST ENDS*
*+ W LAKE DR BEGINS*
HOUSEHOLDS 10

**THOREAU LN (AUSTIN)-FROM 79 COUSTEAU LN SOUTHEAST**
• ZIP CODE 78746 CAR-RT R045
3 Crocker Cyndy [7] ♠ .....512-328-7905
HOUSEHOLDS 1

**THOREAU LN (LEANDER)-FROM 21643 SANTA CARLO AVE NORTHWEST**
*+ BOGGY FORD RD INTERSECTS*
*+ OSAGE LN BEGINS*

**THORN CREEK PL (ROUND ROCK)-FROM 1965 MATAGORDA DR NORTH**
• ZIP CODE 78664 CAR-RT R029
1106 Esquivel Luis R [2] ....512-244-9598
1107 Canady Randell D [2] 512-341-3720
1108 Ritchie Toby J [4] ....512-218-9023
1109 Kingham James [2] ..512-248-1377
1110 ⊕ Kennedy Denine ♠ 512-218-0793
1111 Vasquez Adam [2] ....512-733-7731
1112 Espinoza Sebastiana [2] .....512-388-8203
1113 Beasley Todd A & Julie D [3] .....512-248-2068
1114 Brent Shawn C & Charlie [2] ♠ .....512-238-8903
1116 Grusy Theresa L [2] ..512-310-7061
HOUSEHOLDS 10

**THORNBERRY RD (DEL VALLE)-FROM 1501 CROZIER LN SOUTHWEST**
• ZIP CODE 78617 CAR-RT R004
1308 ⊕ Barnentos Ubaldo 512-389-5311
Burch Deborah [2] ....512-385-0449
⊕ Campos Mancela ..512-389-3192
CAPITAL VIEW MOBIL HOME PARK mobile homes 512-385-5678
⊕ Chavez R .....512-386-6707
⊕ Hernandez Maria M 512-386-8794
⊕ Higgins M .....512-386-7378
Lopez Tomas [2] .....512-385-1317
⊕ Macias Cecilia ....512-385-6053
Macias Luciano [5] ....512-385-4407
⊕ Padron Jose M ....512-386-9950
Perez Maria I [2] .....512-389-0438
Prewitt Ernestine F [20] ♠ .....512-385-3976
⊕ Rangel Gilbert ....512-385-2391
⊕ Robles Rafael ....512-389-9981
⊕ Rojas Balbina ....512-385-8271
Russell Myers [3] ....512-389-2182
Saltierra Rocio [2] ....512-385-1484
⊕ Sosa Martha .....512-385-3249
Tarvin Bryan [9] .....512-389-0799
Urrutia Ramiro [2] ....512-385-2927
1 ⊕ Alaniz Nicole ....512-389-1123
1 ⊕ Garcia Jaime & Rosendo V .....512-386-7156
3 Garrett Tiny [3] .....512-385-2572
6 Garner Robert M [20] ♠ .....512-385-5257
8 ⊕ Torres Erik & Maricela .....512-389-0918
9 Mitchell Glenda R [9] .....512-386-5259
17 Rawlins Roslyn M [7] ♠ .....512-633-3178
20 ⊕ Villafranca Manuel A .....512-385-2051
49 Gonzalez Arturo [4] ♠ .....512-385-8617
50 Smith Calvin R [9] ♠ .....512-386-5788
52 Engle Lisa M [2] ..512-386-8572
53 Castillo Augustine [5] ♠ .....512-385-9475
55 Lara Anita [2] .....512-386-9435
56 Degollado Sandra R [10] ♠ .....512-385-8671
60 Moreno Hilda A [9] 512-385-4390
62 Melendez Juan J & Claudia L [7] ♠ .....512-386-5983

***THORNBERRY RD Cont'd***
65 Villegas Edward R [9] ♠ .....512-389-5344
67 Robinson Ronnie A Jr [5] ♠ .....512-389-2356
84 Triplet William [3] ..512-389-2657
86 Grswold Jeffery D [5] ♠ .....512-389-1009
87 Garcia Marcial [5] ♠ .....512-386-7459
95 Davis Robert V & Peggy L [8] ♠ .....512-385-8282
109 Rosales Roy [2] ..512-389-1020
110 Geng Michael A & Peggy J [8] .....512-385-3119
114 Castellana Frank [2] .....512-386-8284
114 ⊕ Skillman Neal 512-386-8284
*+ CAPITAL VIEW ST INTERSECTS*
*+ CARSON CREEK BLVD INTERSECTS*
*+ NIGHT STAR DR INTERSECTS*
BUSINESSES 1 HOUSEHOLDS 46

**THORNCLIFFE DR (AUSTIN)-FROM 6685 HART LN WEST**
• ZIP CODE 78731 CAR-RT C004
6801 A Olson Christopher T [4] .....512-342-8853
B Landrum Thomas E [4] .....512-795-2880
B PROFOLIAGE plants-retail
6803 Morrison Marilou [8] ♠ .....512-343-1397
6805 A Jones John R [2] ....512-349-9583
6806 A ⊕ Oconnor Casey E .....512-241-0980
B Faulkner Forrest M [3] ♠ .....512-345-6065
6807 A ⊕ Martinez Cordy ..512-527-9731
B ⊕ Cronin Tory A ..512-795-9059
6808 ⊕ Hanby Amy L .....512-343-0202
⊕ Otoole Jennifer ....512-343-0202
6809 A Hamil Nolan C [7] ♠ .....512-345-2374
A HAMIL PROPERTIES real estate .....512-346-4347
B Kattan Trini [2] .....512-343-2651
6810 ⊕ Mathews Daniel ..512-346-7989
McKenna Will [2] .....512-372-8980
6812 A ⊕ Sutton Marnie E 512-345-0315
6813 A Kennedy Todd [5] ..512-345-9685
A ⊕ Modak Sameer ..512-231-8563
B Beasley Diane M [5] .....512-794-9099
6814 ⊕ Huettel Ginger ....512-502-9996
A Subramaniam Kumar [6] ♠ .....512-372-9649
6815 A ⊕ Kloesel Laura C 512-231-8473
*+ LAUREL VALLEY DR ENDS*
6818 Gaidys Ruta L [4] ....512-418-1760
*+ KNOLLWOOD DR INTERSECTS*
6901 A Keys Judy A [4] ....512-346-9810
6902 A Silverman Shirley A [4] ♠ .....512-342-8174
B Lee Jack K [4] .....512-502-0453
6904 A Do Sung K [6] ♠ ....512-418-0798
B Katikaneni Pradeep [4] ♠ .....512-795-9188
6905 ⊕ Boukhris Sammy ..512-342-9288
6906 B Murphy Catherine L [9] .....512-343-2194
6911 Morson Eric [2] .....512-346-8785
6913 Jablonski Robert J [2] 512-794-8932
Sharon Eran [2] .....512-342-9956
6917 Jennings Earl E [20] ♠ .....512-345-0628
6921 Dawson Paula G [9] ♠ .....512-345-0260
*+ MIA TIA CIR BEGINS*
*+ N HILLS DR INTERSECTS*
BUSINESSES 2 HOUSEHOLDS 34

**THORNDALE RD (TAYLOR)-FROM 599 LENORA DR**
*+ PORTER ST CONTINUES*
• ZIP CODE 76574 CAR-RT C001
205 Lantzsch Lena G & Emanuel L [20] ♠ .....512-365-3362
207 Beard Robert H [2] ....512-365-7886
213 Trevino Maria R [20] ♠ ..512-365-1665
*+ WASHBURN ST INTERSECTS*
301 Higgins Mary C [7] ♠ ..512-365-1552
304 Herzer Louis B [20] ♠ ..512-352-2704
306 Fox Joe J & Lillian K [20] ♠ .....512-352-2080
307 Dawkins Ronald L [8] ♠ .....512-352-6214
309 Hines Raymond E [9] ♠ .....512-352-6081
311 Gola Marie R [20] ♠ ....512-352-2891
313 Ruzicka Bernice O [20] ♠ .....512-352-6687
*+ FRINK ST INTERSECTS*
• ZIP CODE 76574 CAR-RT C005
400 Thompson Isabel [2] ....512-365-8260
401 Ruzicka Marcel B [20] ♠ .....512-352-2114
402 Rumler Carl A [6] .....512-365-5327
405 Brockington Jimmie W [7] .....512-365-1251
410 Salazar David [2] .....512-365-5057
C Perkins John W [6] ..512-352-3992
502 PARADIGN METALS INC metals-base .....512-365-1180

***THORNDALE RD Cont'd***
*+ JONES ST BEGINS*
*+ BURKETT ST INTERSECTS*
• ZIP CODE 76574 CAR-RT R003
704 Volkert Charles W [2] ..512-365-8114
800 Alvarez Jose E [6] .....512-352-6807
B ⊕ Klotz Norman ....512-352-3468
804 Richter Ernest A [20] ♠ 512-352-8772
806 Smith Isabella D [20] ♠ 512-352-6460
808 R3 Cuzzort Harvey E [20] ♠ .....512-365-7047
901 Wuthrich Michael W & Gloria S [20] ♠ .....512-352-8489
903 Sherley Duke K [8] ....512-365-3853
905 Neumann Fred W [4] ..512-352-2336
1003 Kiesling Wallie S [20] ♠ .....512-365-6158
1207 Volek Shirley H & Ervin F [20] ♠ .....512-365-5707
1209 Leschber Curtis A [20] ♠ .....512-352-6871
1301 Leschber Ivan R & Barbara J [20] ♠ .....512-365-3185
1303 ⊕ Hill Cynde .....512-365-5277
1401 Pepper William R & Louise H [20] ♠ .....512-352-3314
1407 Gola Marvin J [11] ♠ ..512-352-3334
*+ GRAVEL PIT RD INTERSECTS*
1701 Jarosek Bernice [2] ..512-352-8108
A ⊕ Simpson Heather 512-365-8838
1703 Wendland Gilbert E [9] .....512-352-6660
1903 Moreno Roy A Jr [20] ♠ .....512-352-3501
2004 FARMER'S STATION serv stations-gasoline & oil .....512-352-9020
2101 Miller Chris F [2] .....512-352-7270
2105 Huber Randolph E & Verlyn H [20] ♠ .....512-352-2500
2200 HUBER SAND & GRAVEL road building contractors ..512-352-7310
2401 Hannan John J [16] ♠ 512-352-5195
2608 VITAL SIGNS INC ..512-365-8091
2609 Vanecek Dan F & Sybil G [8] .....512-365-1859
2700 Vittek Adolph L [15] ♠ 512-352-5486
2703 Matetzschk Ricky G [9] ♠ .....512-365-1863
2801 Safank Larry A & Katy W [4] ♠ .....512-352-7162
*+ FM 619 ENDS*
BUSINESSES 4 HOUSEHOLDS 43

**THORNHILL DR (AUSTIN)-FROM 6901 THATCH CT SOUTHEAST**
*+ THATCH LN CONTINUES*
*+ CATCLAW CT BEGINS*
*+ THATCH CT BEGINS*
*+ THORNWOOD CT BEGINS*
*+ ONION CREEK DR INTERSECTS*

**THORNRIDGE RD (AUSTIN)-FROM 9699 STONEBRIDGE DR NORTHWEST**
*+ PARKFIELD DR INTERSECTS*
• ZIP CODE 78758 CAR-RT C022
1301 ⊕ Brown Eric D ♠ ....512-339-0192
1302 ⊕ Elliott Ben & Helen 512-339-6749
1305 Gutierrez Mario J & Estela L [5] ♠ .....512-833-7402
1306 Hernandez Connie [4] ♠ .....512-339-7374
*+ OAK HOLLOW DR INTERSECTS*
1400 Alvarez Jimmy C III & Shirley I [9] ♠ .....512-833-7014
⊕ Fuentes Esther ....512-837-0293
1402 Terrapin Raymond K [9] ♠ .....512-834-1054
*+ GAMBELS QUAIL DR ENDS*
1404 McCormick Eric M & Danielle S [5] ♠ .....512-837-4489
1412 Smith Carlos C III & Linda P [18] ♠ .....512-339-0305
*+ NEWFOUNDLAND CIR BEGINS*
1500 Grubb Carolyn M [20] ♠ .....512-836-0439
1506 Speights Verna D & Robert J [19] ♠ .....512-836-0458
*+ MOUNTAIN QUAIL RD BEGINS*
1600 Dolan Anna M [20] ♠ ..512-835-4871
1602 Bowman Charles G & Barbara T [20] ♠ .....512-836-1627
1604 Mancha David L [5] ♠ .....512-491-0137
1606 White Patricia A [2] ....512-339-7553
1612 Kinney Bertha H [9] ♠ .....512-836-3412
*+ CHUKAR CIR INTERSECTS*
HOUSEHOLDS 16

**THORNTON CV (GEORGETOWN)-FROM 1573 NORTHWEST BLVD**
• ZIP CODE 78628 CAR-RT C001
300 Kirkpatrick Lesya [10] ♠ .....512-869-1486
305 Ruby Lawrence E [20] ♠ .....512-930-1564
*+ THORNTON LN INTERSECTS*
HOUSEHOLDS 2

**THORNTON LN (GEORGETOWN)-FROM 1999 SILVER LEAF ST NORTHEAST**
*+ THORNTON CV CONTINUES*
*+ NORTHWEST BLVD INTERSECTS*
• ZIP CODE 78628 CAR-RT C001

Get Mailing Lists, Sales Leads, and Business Credit Reports on-line and other Polk Directories @ www.MrPolk.com

| TP | Adjoining | Source |
|---|---|---|
| ✓ | ✓ | R. L. Polk Co., Publishers |

# HENNINGER ST 1996



**HELECHO CT** *cont'd*

| Address | Name | Zip+4 | CarrRte | Phone |
|---|---|---|---|---|
| 7600 | Schrage E F | -6035 | C022 | 326-1094 |
| 7601 | Guzman Lourdes | -6035 | C022 | 448-3288 |
| | Guzman Miguel | -6035 | C022 | 448-0671 |
| | Marko Jason | -6035 | C022 | 707-7245 |
| 7603 | Reyes Lori | -6035 | C022 | 326-1369 |
| 7604 | Swarbrick David | -6035 | C022 | 441-3417 |
| | Swarbrick Laura | -6035 | C022 | 441-3417 |
| 7605 | Washington A R | -6035 | C022 | 447-2786 |

HOUSEHOLDS 15

## HELEN ST *(A)* 78751

| Address | Name | Zip+4 | CarrRte | Phone |
|---|---|---|---|---|
| 5315 | Whitman Derek | -1611 | C010 | 453-6548 |
| 5505 | Dry P J | -1619 | C010 | 451-9705 |
| | Sommer Terry | -1619 | C010 | 459-1799 |
| 5516 | RAPHALE APARTMENTS | -1617 | C010 | 450-0523 |
| | Adams Braxton | -1617 | C010 | 371-1080 |
| | Brake Teressa | -1617 | C010 | 450-1135 |
| | Burden Brent | -1617 | C010 | 450-1135 |
| | Davila Delia | -1617 | C010 | 302-3377 |
| | Gray K J | -1617 | C010 | 450-0865 |
| | Meadows R C | -1617 | C010 | 467-7087 |
| | Moreno S E | -1617 | C010 | 459-5613 |
| | Potts Pat | -1617 | C010 | 467-8610 |
| | Powell Michele | -1617 | C010 | 452-3008 |
| | Rodgers Bob | -1617 | C010 | 451-6328 |
| | Swan C E | -1617 | C010 | 454-7919 |
| 5518 | Beck Jennifer L | -1618 | C010 | 302-5849 |
| | Chisholm C | -1618 | C010 | 451-0998 |
| | Graef John | -1618 | C010 | 451-4398 |
| | Harrell David W | -1618 | C010 | 451-4354 |
| | Isunza B | -1618 | C010 | 454-3198 |
| | Isunza C | -1618 | C010 | 454-3198 |
| | Lombardi Andy | -1618 | C010 | 452-1405 |
| | McDonald Monty | -1618 | C010 | 454-1713 |
| | Navarro L | -1618 | C010 | 419-1454 |
| | Schooler Adrian | -1618 | C010 | 451-7801 |
| | Turner Gene | -1618 | C010 | 453-7743 |
| | Vela John M | -1618 | C010 | 302-0969 |
| 5520 | Ferguson R P | -1614 | C010 | 419-0634 |
| | Hammond Weldon III | -1614 | C010 | 459-6207 |
| | Kincaid Mini | -1614 | C010 | 467-0293 |

**ZIP CODE 78701**

| Address | Name | Zip+4 | CarrRte | Phone |
|---|---|---|---|---|
| 5608 | Bales Jill C | | | 302-3972 |
| | Decker Wayne | | | 458-0751 |
| | Nunez David | | | 450-1160 |
| | Rhodes William W | | | 451-0963 |
| | Vega Vic | | | 467-6856 |
| | Yeadon Marc | | | 302-1843 |

BUSINESSES 1 HOUSEHOLDS 35

## HELM LN *(G)* 78628

| Address | Name | Zip+4 | CarrRte | Phone |
|---|---|---|---|---|
| 101 | Luckey Raymond D Jr | -9498 | R015 | 869-4210 |
| 105 | Whitney R L | -9499 | R015 | 863-8530 |

HOUSEHOLDS 2

## HELMS ST *(A)* 78705

| Address | Name | Zip+4 | CarrRte | Phone |
|---|---|---|---|---|
| 3104 | Carroll Charles | -3013 | C015 | 472-3918 |
| | Jackson Addie | -3013 | C015 | 469-0990 |
| | Jackson Winston | -3013 | C015 | 469-0990 |
| 3108 | Burgess Dwight | -3013 | C015 | 479-0872 |
| | Inman Jason E | -3013 | C015 | 479-0872 |
| | Woodhouse Nick J | -3013 | C015 | 479-0872 |
| 3115 | Arzoumanidis Alexis | -3051 | C015 | 480-8098 |
| | Ayad Ramy | -3051 | C015 | 499-8904 |
| | Ayad Tamir | -3051 | C015 | 499-8904 |
| | Baker Catherine | -3051 | C015 | 476-6361 |
| | Baker James | -3051 | C015 | 472-4905 |
| | Baker Lori | -3051 | C015 | 472-4905 |
| | Banijamali Mahmood | -3051 | C015 | 472-6703 |
| | Barnett Keith L | -3051 | C015 | 472-6772 |
| | Bass Laura | -3051 | C015 | 708-0050 |
| | Batrus Ali | -3051 | C015 | 320-8166 |
| | Baumann M | -3051 | C015 | 478-4860 |
| | Beasley Paul M | -3051 | C015 | 474-7016 |
| | Brutsche Simone | -3051 | C015 | 479-8131 |
| | Bui Thieu | -3051 | C015 | 499-8904 |
| | Burden Brent | -3051 | C015 | 320-6440 |
| | Burgin Beth | -3051 | C015 | 478-8175 |
| | Chaney Lynde | -3051 | C015 | 469-7855 |
| | Chapman Valarie | -3051 | C015 | 476-6361 |
| | Cheng Diana | -3051 | C015 | 472-6034 |
| | Chin Kay | -3051 | C015 | 708-9247 |
| | Coffman C | -3051 | C015 | 478-1921 |
| | Conti Mariano | -3051 | C015 | 480-8111 |
| | Conti Vicki | -3051 | C015 | 480-8111 |
| | Culpepper Kent | -3051 | C015 | 472-6772 |
| | Curtis Jeff | -3051 | C015 | 499-0374 |
| | Davis Kevin | -3051 | C015 | 472-3480 |
| | Dziuk Nancy | -3051 | C015 | 478-4860 |
| | Evans Samant A | -3051 | C015 | 482-0609 |
| | Feng Morgan | -3051 | C015 | 320-8298 |
| | Frazier Laura | -3051 | C015 | 472-4905 |
| | Galvan Jeff | -3051 | C015 | 478-4860 |
| | Garcia Oscar | -3051 | C015 | 477-1481 |
| | Gilger Ross | -3051 | C015 | 499-8665 |
| | Graves Ben S | -3051 | C015 | 322-9197 |
| | Green Susan | -3051 | C015 | 708-9283 |
| | Grogan George | -3051 | C015 | 499-8665 |
| | Henry Brendan | -3051 | C015 | 472-3480 |
| | James Travis | -3051 | C015 | 708-0618 |
| | Jasso Julian | -3051 | C015 | 469-9657 |
| | Johnson Stephen | -3051 | C015 | 478-1921 |
| | Jones Erin | -3051 | C015 | 322-2046 |
| | Jupe Jennifer | -3051 | C015 | 478-4860 |
| | Koval Diana | -3051 | C015 | 708-6512 |
| | Landon M | -3051 | C015 | 482-8136 |
| | Lee Stephan | -3051 | C015 | 480-0946 |
| | Lee Tim | -3051 | C015 | 477-2093 |
| | Lin Joshua | -3051 | C015 | 476-6963 |
| | Lin Scott | -3051 | C015 | 476-7605 |
| | Lin Steve | -3051 | C015 | 474-7721 |
| | Linden Leigh | -3051 | C015 | 478-1921 |
| | Longoria Dennis Jr | -3051 | C015 | 477-2311 |
| | Malina Julie | -3051 | C015 | 708-9283 |
| | McGuire Brent | -3051 | C015 | 472-0836 |
| | Murray Mark | -3051 | C015 | 499-0374 |
| | Nelson Sarah M | -3051 | C015 | 479-4057 |
| | Nelson Shawn | -3051 | C015 | 476-6361 |
| | Nelson William | -3051 | C015 | 708-0289 |
| | Ngantung Franz | -3051 | C015 | 478-1563 |
| | Porras J | -3051 | C015 | 482-9418 |
| | Porras L | -3051 | C015 | 482-9418 |
| | Privette Scott | -3051 | C015 | 478-8721 |
| | Rhodes Matt | -3051 | C015 | 478-4860 |
| | Santoso Susan | -3051 | C015 | 479-6466 |
| | Savani Maureen | -3051 | C015 | 320-0032 |
| | Schrader Brett | -3051 | C015 | 472-5396 |
| | Segal Debbie | -3051 | C015 | 479-8131 |
| | Souder Elizabeth | -3051 | C015 | 322-2046 |
| | Trotter Bonnie | -3051 | C015 | 322-2046 |
| | Vick Cherai | -3051 | C015 | 322-5132 |
| | Wallace Amanda | -3051 | C015 | 480-9132 |
| | Weinberg Michael | -3051 | C015 | 476-5977 |
| | Welch Ryan | -3051 | C015 | 320-8440 |

**HELMS ST** *cont'd*

| Address | Name | Zip+4 | CarrRte | Phone |
|---|---|---|---|---|
| | Wiatrek Lisa | -3051 | C015 | 478-4860 |
| | Widjaja Hugeng | -3051 | C015 | 469-5861 |
| | Wildes Gregg | -3051 | C015 | 480-8098 |
| | Williams Mary | -3051 | C015 | 478-2236 |
| | Yeng Cindy | -3051 | C015 | 469-0333 |
| 3201 | Delsarte Shanti | -2419 | C015 | 476-2472 |
| | Lewis Tom | -2419 | C015 | 474-2328 |
| 3202 | Aleck Jennifer | -2467 | C015 | 480-9497 |
| | Austin Duke | -2467 | C015 | 482-0507 |
| | Azad Nilo | -2467 | C015 | 476-6918 |
| | Benavides Nancy | -2467 | C015 | 472-5635 |
| | Burzynski Lori | -2467 | C015 | 472-0552 |
| | Burzynski Sam | -2467 | C015 | 472-0552 |
| | Carter Robin | -2467 | C015 | 474-2142 |
| | Chatterjee Sharmi | -2467 | C015 | 477-9470 |
| | Choe Peter | -2467 | C015 | 482-0507 |
| | Crofford Julee | -2467 | C015 | 474-2179 |
| | Dillon Adam | -2467 | C015 | 708-6697 |
| | Freytag Jennifer | -2467 | C015 | 476-6918 |
| | Gray Andrew | -2467 | C015 | 479-6808 |
| | Green Jennifer | -2467 | C015 | 499-8721 |
| | Guerrero Mona | -2467 | C015 | 474-2179 |
| | Hu James Y | -2467 | C015 | 708-9140 |
| | Kretzschmar Andrea | -2467 | C015 | 474-2179 |
| | McClain Jason | -2467 | C015 | 474-4698 |
| | Pedregon Saul | -2467 | C015 | 474-4898 |
| | Ray Lesley | -2467 | C015 | 474-2179 |
| | Russell Noel | -2467 | C015 | 482-0995 |
| | Seigle Lindsey | -2467 | C015 | 472-5635 |
| | Wagener M | -2467 | C015 | 499-8721 |
| | Weaver Timothy A | -2467 | C015 | 708-6697 |
| | Yao Tony | -2467 | C015 | 482-0507 |
| 3203 | Evans Ian | -2440 | C015 | 476-0479 |
| | Nevon Daria | -2440 | C015 | 476-7591 |
| | Whitfield Michael | -2440 | C015 | 473-2119 |
| | Yarmoluk Daniel | -2440 | C015 | 482-0076 |
| 3205 | Aiken Tom | -2457 | C015 | 472-4734 |
| | Churchyard Henry | -2457 | C015 | 474-2450 |
| | Freitag Bjorn | -2457 | C015 | 480-0988 |
| | Gerdemann Dieter | -2457 | C015 | 476-9785 |
| | Krueger Ingolf | -2457 | C015 | 476-0973 |
| | Mason Sherri | -2457 | C015 | 476-5773 |
| | Schwarz William | -2457 | C015 | 480-0238 |
| 3302 | Lothliam Nicole | -2426 | C018 | 478-9463 |
| 3304 | Black M S | -2426 | C018 | 708-9097 |
| 3305 | Okon Jonathan | -2425 | C018 | 478-9962 |
| 3307 | Vondeling Johanna | -2425 | C018 | 479-6541 |
| 3309 | Montgomery Celia | -2425 | C018 | 476-6674 |
| 3405 | Alvareztrevit Jose A | -1531 | C018 | 479-6683 |
| | Bai Baolin | -1531 | C018 | 469-9174 |
| | Baxter Julie | -1531 | C018 | 476-5416 |
| | Biswas Deepan | -1531 | C018 | 477-8862 |
| | Clardy Becky | -1531 | C018 | 479-6935 |
| | Fisher Stacey | -1531 | C018 | 479-8210 |
| | Grismore Rocky | -1531 | C018 | 478-6122 |
| | Lola David J | -1531 | C018 | 478-4490 |
| | Mendoza Horacio O | -1531 | C018 | 320-8047 |
| | Philippo Chris | -1531 | C018 | 482-0202 |
| | Sahiner Hikmet | -1531 | C018 | 472-6203 |
| | Schroeder Mark | -1531 | C018 | 469-0698 |
| | Summers Doug | -1531 | C018 | 479-8486 |
| | Wagenhofer Thomas | -1531 | C018 | 476-2120 |
| | Wang Geng | -1531 | C018 | 469-9184 |

HOUSEHOLDS 141

## HEMINGWAY ST *(A)* 78752

| Address | Name | Zip+4 | CarrRte | Phone |
|---|---|---|---|---|
| 7500 | Arena Aurora G | -2128 | C077 | 454-1800 |
| 7502 | Spinosa C K | -2128 | C077 | 453-8327 |
| 7504 | Bethke D | -2128 | C077 | 453-4182 |
| 7506 | Davis James E | -2128 | C077 | 450-0851 |
| 7508 | NETWORK MARKETING | -2128 | C077 | 323-6848 |
| 7510 | Bloebaum Alan P | -2128 | C077 | 453-1753 |
| 7512 | Roberson Ed G | -2128 | C077 | 419-9627 |
| 7514 | Blacksher Ronda | -2128 | C077 | 452-8397 |
| | Blanchard Robin | -2128 | C077 | 452-8397 |
| 7516 | Curtis Lovera | -2128 | C077 | 323-5533 |
| 7518 | Moore Hal R III | -2128 | C077 | 458-5636 |
| 7520 | Tullbane V | -2128 | C077 | 459-1564 |
| 7524 | Hampe S B | -2128 | C077 | 452-3859 |
| 7526 | Flood Charles | -2128 | C077 | 467-2199 |
| 7600 | McKnight E | -2153 | C077 | 454-1090 |
| 7602 | Smith B J | -2153 | C077 | 458-3097 |
| 7604 | Crow Glenn | -2153 | C077 | 453-7489 |
| | Crow Glenn W | -2153 | C077 | 458-1547 |
| | Danton Mary | -2153 | C077 | 453-7489 |
| 7606 | Elliott Artie | -2153 | C077 | 454-1011 |

BUSINESSES 1 HOUSEHOLDS 19

## HEMLOCK AVE *(A)* 78722

| Address | Name | Zip+4 | CarrRte | Phone |
|---|---|---|---|---|
| 3208 | Free Morris | -1630 | C053 | 472-6694 |
| 3209 | Kittel Brad | -1630 | C053 | 476-8451 |
| | Kittel Suzanne | -1630 | C053 | 476-8451 |
| 3211 | Nicholson Willie | -1630 | C053 | 478-2403 |
| 3212 | James Celeste | -1630 | C053 | 478-4733 |
| | Robinson Robert | -1630 | C053 | 478-4733 |
| 3214 | Alridge Ernest | -1630 | C053 | 472-9914 |
| | Self David L | -1630 | C053 | 474-8860 |
| 3300 | Culpepper Gary | -1632 | C053 | 476-8728 |
| 3301 | Cantu D | -1631 | C053 | 477-9570 |
| | Perez Betty G | -1631 | C053 | 477-9570 |
| 3302 | Churchill C | -1632 | C053 | 480-8197 |
| | Froh M L | -1632 | C053 | 469-7819 |
| | Shepherd Jennifer | -1632 | C053 | 477-4980 |
| 3303 | Hess J | -1631 | C053 | 476-9552 |
| 3304 | Johnson Dorothy | -1632 | C053 | 472-5358 |
| | Johnson Jenny | -1632 | C053 | 472-5358 |
| 3305 | Schmidt Alfred F | -1631 | C053 | 477-7185 |
| 3307 | Leddy Clare | -1631 | C053 | 322-0601 |
| 3308 | Waites R J | -1632 | C053 | 322-9828 |
| 3309 | Narvarte Pete | -1631 | C053 | 474-5539 |
| | Reed Jason | -1631 | C053 | 474-5539 |
| 3310 | Escamilla John | -1632 | C053 | 472-3864 |
| 3311 | Webber Ginie | -1631 | C053 | 708-0756 |
| 3312 | Thompson Annette | -1632 | C053 | 476-0330 |
| 3314 | Gregg Vivian | -1632 | C053 | 476-0303 |
| 3316 | Marshall M L | -1632 | C053 | 472-0238 |
| 3318 | Zapata Michael | -1632 | C053 | 479-6654 |
| | Zapata Ricardo | -1632 | C053 | 479-6654 |
| 3320 | Bushee Todd | -1632 | C053 | 482-8517 |
| | Stockwell Laura | -1632 | C053 | 708-0594 |
| 3321 | MEL'S SERVICE CO | -1631 | C053 | 473-2512 |
| | Walenta Melvin | -1631 | C053 | 477-8150 |
| 3323 | Lord Terri | -1631 | C053 | 476-4385 |

BUSINESSES 1 HOUSEHOLDS 33

## HEMPHILL PARK *(A)* 78705

| Address | Name | Zip+4 | CarrRte | Phone |
|---|---|---|---|---|
| 2707 | MARTHA ANN ZIVLEY TYPING SVC | -4108 | C014 | 472-3210 |
| | PHI GAMMA DELTA | -4108 | C014 | 473-2322 |
| | Irvine Jack | -4108 | C014 | 472-5099 |
| | Wight Gordon | -4108 | C014 | 479-6014 |
| 2711 | Cook Candice | -4100 | C014 | 473-6679 |
| | Kaczkowski N | -4100 | C014 | 495-9524 |

**HEMPHILL PARK** *cont'd*

| Address | Name | Zip+4 | CarrRte | Phone |
|---|---|---|---|---|
| | Labry Lyman | -4100 | C014 | 472-1755 |
| | Lozano Oscar | -4100 | C014 | 476-7516 |
| | McNees Aaron | -4100 | C014 | 477-1387 |
| | McNees Marion | -4100 | C014 | 477-1387 |
| | Melton Matt | -4100 | C014 | 469-0721 |
| | Pogue David | -4100 | C014 | 476-8750 |
| | Rock Mike | -4100 | C014 | 495-9690 |
| | Rogers Rebekah | -4100 | C014 | 499-0451 |
| 2713 | Martin Troy D | -4108 | C014 | 482-8092 |
| | Yi Andre | -4108 | C014 | 478-7025 |
| 2715 | Hopkins Donna | -4108 | C014 | 477-7638 |
| | Sinutko Natasha | -4108 | C014 | 480-8614 |
| | Stone Sam | -4108 | C014 | 476-6470 |
| 2721 | Becker Sharon | -4124 | C014 | 708-0798 |
| | Fuller A M | -4124 | C014 | 472-4216 |
| | Hull Megan | -4124 | C014 | 472-5773 |
| | Humphrey Heather | -4124 | C014 | 474-8441 |
| | Martin Noah | -4124 | C014 | 320-0243 |
| | McGill J A | -4124 | C014 | 477-5866 |
| | Rogers Robert L | -4124 | C014 | 479-0291 |
| | Telkes Nicole | -4124 | C014 | 478-1194 |
| | Thompson Alex | -4124 | C014 | 474-6531 |
| | Thompson Ben | -4124 | C014 | 474-6531 |
| 2801 | Akhlaque Kashif | -4125 | C014 | 479-0490 |
| | Amanullah M D | -4125 | C014 | 478-7439 |
| | Anderson William D | -4125 | C014 | 322-0899 |
| | Chapman Cathy | -4125 | C014 | 708-8757 |
| | Cole Ray | -4125 | C014 | 469-9717 |
| | Saule Nelson Jr | -4125 | C014 | 472-6331 |
| | Shakar Alexander | -4125 | C014 | 477-4725 |
| 2803 | Bashandy Tarek | -4126 | C014 | 477-6851 |
| | Carmalt Claire | -4126 | C014 | 477-7554 |
| | Chu Tak S | -4126 | C014 | 469-7840 |
| | Gonzalez C | -4126 | C014 | 472-8373 |
| | Green Thalisa | -4126 | C014 | 708-1113 |
| | Grosser Eric | -4126 | C014 | 476-4771 |
| | Halpern Daniel | -4126 | C014 | 476-5519 |
| | Harrison M | -4126 | C014 | 708-9552 |
| | Hussainafzal Raza | -4126 | C014 | 478-2348 |
| | Kim Huyewon | -4126 | C014 | 478-2808 |
| | Lapastina Antonio | -4126 | C014 | 474-1206 |
| | Maguire Matthew | -4126 | C014 | 477-8690 |
| | Miller Chance | -4128 | C014 | 476-1969 |
| | Saigal Mohit | -4126 | C014 | 478-0699 |
| | Scott Worrell | -4126 | C014 | 708-9552 |
| | Shieh Yann Y | -4126 | C014 | 474-8330 |
| | Spaulding Donny | -4126 | C014 | 479-0504 |
| | Steinhausler Thomas | -4126 | C014 | 476-5670 |
| | Thomas A | -4126 | C014 | 474-1976 |
| | Tijerina M | -4126 | C014 | 473-8783 |
| | Vargas Jose A | -4126 | C014 | 708-1537 |
| | Vuong Thanh | -4126 | C014 | 479-0504 |
| | Waguespack Rachel | -4126 | C014 | 472-3055 |
| | Waguespack Renee | -4126 | C014 | 472-3055 |
| | Ward Stephen | -4126 | C014 | 477-1694 |
| | Yang Eun J | -4126 | C014 | 474-5102 |
| 2807 | Anderson Bart | -4110 | C014 | 472-8417 |
| | McCarthy Michae | -4110 | C014 | 320-0994 |
| | Owen Laurie | -4110 | C014 | 320-0994 |
| 2809 | Kress Peter | -4110 | C014 | 474-9512 |
| | Sorkin Rachel | -4110 | C014 | 474-9512 |
| 2811 | ASHER HOUSE | -4110 | C014 | 474-7727 |
| | Bruck Rebecca | -4110 | C014 | 480-8712 |
| | Lake Diane | -4110 | C014 | 478-2288 |
| | Marr Suzie | -4110 | C014 | 474-7727 |
| | Neale Margie | -4110 | C014 | 472-4239 |
| | Schaumburg John | -4110 | C014 | 477-4622 |
| 2812 | ADS DEVELOPMENT SVC | -4111 | C014 | 476-1218 |
| 2902 | Ferencz Celina | -3720 | C001 | 474-5505 |
| | Gallessich David | -3720 | C001 | 477-7578 |
| | Kuhner C R | -3720 | C001 | 478-1038 |
| | Morgan Evan | -3720 | C001 | 474-5505 |
| 3006 | AUSTIN MIRADOR DESIGN & DEV | -2810 | C016 | 708-0626 |
| 3008 | Bernstein Jesse | -2810 | C016 | 469-0589 |
| | Oneill James | -2810 | C016 | 480-8943 |
| 3010 | Castro Lionel | -2829 | C018 | 478-1919 |
| | Chipman John | -2829 | C018 | 708-9655 |
| | Khorrami Mohamm | -2829 | C016 | 320-8410 |
| 3014 | Gamble Chris | -2810 | C016 | 478-5471 |
| | Smith Amanda | -2810 | C016 | 476-2926 |
| 3102 | Cima Giusep | -2812 | C016 | 473-2961 |
| 3104 | Doyle Kevin | -2812 | C016 | 477-4050 |
| | Gibbons Carol | -2812 | C016 | 478-7549 |
| 3106 | Balliard Fred W | -2812 | C016 | 474-6300 |
| 3107 | Harrington Robert C | -2811 | C016 | 476-9374 |
| 3109 | Marlow Kimmo | -2811 | C018 | 320-8781 |
| 3111 | Suddarth Anne | -2811 | C018 | 478-5242 |
| | Telfer Dean | -2811 | C016 | 478-5242 |
| | Winslow David L | -2811 | C016 | 478-5242 |
| 3115 | Caroom Douglas G | -2811 | C016 | 478-1907 |
| 3117 | Akers Steve | -2811 | C016 | 469-2964 |
| | Saldana Rebeca | -2811 | C016 | 474-2910 |
| 3121 | Crew David | -2822 | C016 | 495-9183 |
| | Pietsch Sara | -2822 | C018 | 495-9183 |
| 3123 | Moak Lynn | -2822 | C016 | 495-9593 |
| 3125 | Gammon Robert S | -2822 | C016 | 472-6321 |
| | Gammon William III | -2822 | C016 | 472-0733 |
| 3204 | Morales David S | -2310 | C016 | 458-2243 |
| 3206 | Graves B | -2310 | C016 | 450-0642 |
| 3208 | Harrist Amanda | -2310 | C016 | 323-9405 |
| | Harrist Steve | -2310 | C016 | 323-9405 |
| 3210 | Crain Neil | -2310 | C016 | 371-3742 |
| 3302 | Goodman Shelley | -2323 | C018 | 302-3344 |
| | Oury John | -2323 | C018 | 302-3344 |

BUSINESSES 5 HOUSEHOLDS 105

## HENDERSON ST *(A)* 78703

| Address | Name | Zip+4 | CarrRte | Phone |
|---|---|---|---|---|
| 605 | Riojas Lupe | -5407 | C001 | 476-4138 |
| | Riojas Lupe | -5407 | C001 | 476-5746 |
| 709 | Marlow Annina | -5408 | C001 | 474-6624 |

HOUSEHOLDS 3

## HENDRICKS DR *(A)* 78729

| Address | Name | Zip+4 | CarrRte | Phone |
|---|---|---|---|---|
| 8004 | Man C K | -4900 | C035 | 257-1064 |
| 8008 | Chien Yao P | -4900 | C035 | 331-2904 |
| 8012 | Yong Kyuran | -4900 | C035 | 219-7037 |
| | Yong Suksoon | -4900 | C035 | 219-7037 |
| 8024 | Hopfinger Curt | -4900 | C035 | 918-9275 |
| | Hopfinger Nicki | -4900 | C035 | 918-9275 |
| 8028 | Laulusa Alan | -4900 | C035 | 257-0637 |
| 8100 | Fugate Andrew T | -4901 | C035 | 331-4588 |
| | Fugate Vicki | -4901 | C035 | 331-4588 |
| 8104 | Menendez Allison | -4901 | C035 | 250-0293 |
| | Menendez Harry S | -4901 | C035 | 250-0293 |
| 8105 | Alexander Michael V | -4902 | C035 | 258-4524 |
| 8109 | Knepper Hi | -4902 | C035 | 258-5753 |
| | Knepper Larry | -4902 | C035 | 258-5753 |
| 8112 | Howie C A | -4901 | C035 | 219-5651 |
| | Howie J J | -4901 | C035 | 219-5651 |
| 8113 | Wilson Julie | -4902 | C035 | 335-0497 |
| | Wilson Julie | -4902 | C035 | 335-6667 |
| | Wilson Michael | -4902 | C035 | 335-0497 |
| | Wilson Michael | -4902 | C035 | 335-6667 |
| 8118 | Zeiner James | -4901 | C035 | 331-4823 |
| | Zeiner Lisa | -4901 | C035 | 331-4823 |

**HENDRICKS DR** *cont'd*

| Address | Name | Zip+4 | CarrRte | Phone |
|---|---|---|---|---|
| 8120 | Auger Julie | -4901 | C035 | 258-3126 |
| | Auger Scott | -4901 | C035 | 258-3126 |
| 8124 | Cross Barbara | -4901 | C035 | 250-0826 |
| | Cross James E | -4901 | C035 | 250-0826 |
| | Cross Kassie | -4901 | C035 | 250-0970 |
| 8128 | Poindexter P | -4901 | C035 | 918-0696 |
| | Wilson Terry A | -4901 | C035 | 918-0696 |

HOUSEHOLDS 29

## HENGE DR *(A)* 78759

| Address | Name | Zip+4 | CarrRte | Phone |
|---|---|---|---|---|
| 11100 | Gennette James | -4577 | C018 | 335-1199 |
| 11101 | Pickle Eric | -4573 | C018 | 335-1083 |
| | Ramirez G | -4573 | C018 | 335-7317 |
| 11103 | Eiland Carol J | -4573 | C018 | 258-0765 |
| 11108 | Bergeron Leroy S | -4576 | C018 | 219-6885 |
| 11110 | Jones Crist | -4576 | C018 | 250-9463 |
| | Jones Crist | -4576 | C018 | 335-8902 |
| 11111 | Donnell Deborah | -4572 | C018 | 257-6532 |
| | French J | -4572 | C018 | 257-6532 |
| | Merandi M | -4572 | C018 | 257-6532 |
| 11112 | Cerda Martin | -4576 | C018 | 331-9377 |
| | Cerda Sandra | -4576 | C018 | 331-9377 |
| | Fernandez Vanessa | -4576 | C018 | 331-6531 |
| 11114 | Ranard Joelle | -4576 | C018 | 331-9023 |
| 11116 | Denham F C | -4576 | C018 | 258-2527 |
| 11118 | Kratz Thelma L | -4576 | C018 | 219-6244 |
| 11119 | Barbee P A | -4572 | C018 | 250-0234 |
| 11120 | Roman Armando | -4576 | C018 | 331-5241 |
| | Roman Julian | -4576 | C018 | 918-3851 |
| 11121 | Bohlman Brenda | -4572 | C018 | 331-0557 |
| | Knutson Pat | -4572 | C018 | 258-6412 |
| 11122 | Pokorny Brent | -4576 | C018 | 331-8047 |
| | Pokorny Teri | -4576 | C018 | 331-8047 |
| 11123 | McCabe Mary E | -4572 | C018 | 335-5474 |
| 11124 | Fontaine Paul E | -4576 | C018 | 258-5379 |
| 11125 | Foegelle Machael | -4572 | C018 | 335-6841 |
| | Foegelle Michael | -4572 | C018 | 335-6841 |
| 11126 | Irukulla Fara | -4576 | C018 | 335-7945 |
| | Irukulla Suran | -4576 | C018 | 335-7945 |
| 11127 | Sanchez Robert I | -4572 | C018 | 335-8476 |
| 11128 | Wendlandt S | -4576 | C018 | 331-6903 |
| | Wendlandt Scott | -4576 | C018 | 331-8062 |
| | Wendlandt T | -4576 | C018 | 331-6903 |
| 11129 | Howard Wade | -4572 | C018 | 918-9127 |
| 11131 | Gieber Lorna | -4572 | C018 | 335-4365 |
| 11201 | Quincy Edmund | -4537 | C018 | 250-5313 |
| 11204 | Vickery Kent | -4538 | C018 | 918-2659 |
| | Vickery Susan | -4538 | C018 | 918-2659 |
| 11205 | Elker Fred | -4537 | C018 | 331-4759 |
| 11206 | Curcoe Celeste | -4538 | C018 | 918-6445 |
| 11207 | Penner Jon J | -4537 | C018 | 335-0220 |
| 11208 | Shaw Gary | -4538 | C018 | 331-6805 |
| 11209 | Chao Jaihow | -4537 | C018 | 335-9227 |
| 11212 | Polk Thomas P | -4538 | C018 | 219-5074 |
| 11213 | Thomas Danny | -4554 | C018 | 331-3821 |
| | Thomas Gina | -4554 | C018 | 331-3821 |
| 11214 | Marruffo Dana | -4538 | C018 | 257-1165 |
| | Moorhouse S L | -4538 | C018 | 250-1600 |
| 11217 | Mings Stephen | -4554 | C018 | 250-0131 |
| 11218 | Rayburn Charles | -4538 | C018 | 257-0268 |
| | Rayburn Ronald | -4538 | C018 | 257-0268 |
| 11220 | Byerley Daniel | -4538 | C018 | 219-7418 |
| | Byerley Daniel | -4538 | C018 | 219-7436 |
| | Byerley Daniel | -4538 | C018 | 219-7454 |
| 11221 | Partida Chris | -4554 | C018 | 258-3029 |
| | Partida P | -4554 | C018 | 258-3029 |
| | Partida Paul Jr | -4554 | C018 | 258-9490 |
| 11222 | Sims Curtis G | -4538 | C018 | 258-8514 |
| 11224 | Bishop Ernest L | -4538 | C018 | 257-1397 |
| 11225 | Rozier Jerod | -4554 | C018 | 258-8315 |
| 11226 | Prestwood Clyde L Jr | -4538 | C018 | 335-5219 |
| 11227 | MANGUM & CO | -4554 | C018 | 335-5623 |
| | Mangum Jim | -4554 | C018 | 219-8098 |
| | Mangum Jim H Jr | -4554 | C018 | 335-5623 |
| | Mangum Sara | -4554 | C018 | 219-8096 |
| 11229 | Batiste James J | -4554 | C018 | 258-8146 |
| 11233 | Curby Glenn W | -4554 | C018 | 331-6865 |
| 11235 | Rauschuber T J | -4554 | C018 | 219-7501 |
| 11237 | Cooley Thomas K | -4554 | C018 | 258-0420 |

BUSINESSES 1 HOUSEHOLDS 68

## HENNIG DR *(A)* 78738

| Address | Name | Zip+4 | CarrRte | Phone |
|---|---|---|---|---|
| 4501 | Heller A R | -1626 | R088 | 263-1966 |
| | Heller M A | -1626 | R088 | 263-1666 |

HOUSEHOLDS 2

## HENNINGER ST *(A)* 78702

| Address | Name | Zip+4 | CarrRte | Phone |
|---|---|---|---|---|
| 1200 | Jones A E | -3155 | C012 | 926-4003 |
| | Jones Sarah | -3155 | C012 | 926-4003 |
| 1202 | Vargas Roberto | -3155 | C012 | 929-7818 |
| 1204 | R N REEVES ROOFING & REMODEL | -3155 | C012 | 926-5172 |

BUSINESSES 1 HOUSEHOLDS 3

## HENRY AVE *(L)* 78645

| Address | Name | Zip+4 | CarrRte | Phone |
|---|---|---|---|---|
| 20701 | Burgeson Harold E | -6907 | R008 | 267-1988 |
| 20709 | Guthrie Jack E | -6907 | R008 | 267-2267 |
| 20713 | Holt Neil G | -6907 | R008 | 267-1427 |
| 20715 | Hubbard W T | -6907 | R008 | 267-2708 |
| 20717 | Lange Peter | -6907 | R008 | 267-7766 |
| 20723 | Lorenz Robert H | -6907 | R008 | 267-4926 |
| 20730 | Richardson Bobby | -6911 | R008 | 267-7932 |

HOUSEHOLDS 7

## HENRY KINNEY ROW *(A)* 78749

| Address | Name | Zip+4 | CarrRte | Phone |
|---|---|---|---|---|
| 7900 | Layden M | -1755 | R060 | 288-7633 |
| 7901 | Matchett Doug | -1866 | R060 | 288-3393 |
| | Matchett Margaret | -1866 | R060 | 288-3393 |
| 7903 | Rodriguez Robert | -1866 | R060 | 288-5570 |
| | Rodriguez Terri | -1866 | R060 | 288-5570 |
| 7904 | Danielson Michael | -1755 | R060 | 288-7649 |
| | Webber Marlann | -1755 | R060 | 288-7649 |
| 7905 | Hierholzer Carolyn | -1866 | R060 | 288-9875 |
| | Hierholzer Malford | -1866 | R060 | 288-9875 |
| 7906 | Wigington David A | -1755 | R060 | 288-7273 |
| 7907 | Brigance Charles R | -1866 | R060 | 288-7514 |
| 7908 | Stewart Richard C | -1755 | R060 | 288-0774 |
| 7909 | Stapp D | -1866 | R060 | 288-4141 |
| 7911 | Archbold Steven R | -1866 | R060 | 288-1306 |
| 8000 | Helfington James E | -1865 | R060 | 288-3334 |
| 8001 | Bennett Royce D | -1756 | R060 | 288-7089 |
| 8003 | Depinto Gary | -1756 | R060 | 288-7381 |
| 8004 | Berry Kathy | -1865 | R060 | 288-0894 |
| | Berry Michael | -1865 | R060 | 288-0894 |
| 8006 | Tourtelott Peter | -1865 | R060 | 288-1380 |
| 8007 | Yeager Brenda | -1756 | R060 | 288-0940 |
| | Yeager Jack | -1756 | R060 | 288-0940 |
| 8008 | Agrilla John | -1865 | R060 | 301-1359 |
| | Agrilla Norma | -1865 | R060 | 301-1359 |
| 8009 | Baber Timothy | -1756 | R060 | 288-5959 |
| | Baber Trish | -1756 | R060 | 288-5959 |

| TP | Adjoining | Source |
|---|---|---|
| - | ✓ | R. L. Polk Co., Publishers |

# CHARLES ST 1996



**CHAPMAN LN** *cont'd*

| Address | Zip+4 | CarrRte | Phone |
|---|---|---|---|
| 3507 SOUTHWESTERN MOTOR TRANSPORT | -1215 | C011 | 444-9621 |
| 3604 CUSTOM WOODCRAFTING | -1218 | C011 | 443-1273 |
| 3608 TRAVIS PRINTING | -1218 | C011 | 447-4797 |

BUSINESSES 5

**CHAPPELL LN (A) 78748**

| Address | Zip+4 | CarrRte | Phone |
|---|---|---|---|
| 1040 Johnson Michael N | -3713 | R024 | 280-3599 |
| Johnson Teena | -3713 | R024 | 280-3599 |
| 1205 Cates Durward H | -3714 | R024 | 282-1809 |
| 1213 Cates T | -3714 | R024 | 282-4749 |
| 1605 Hernandez Isidro | -2764 | R024 | 282-7816 |

HOUSEHOLDS 5

**CHARDON CT (A) 78738**

| Address | Zip+4 | CarrRte | Phone |
|---|---|---|---|
| 7 Pipes Kenneth P | -1533 | R011 | 261-7049 |

HOUSEHOLDS 1

**CHARETTE CV (A) 78759**

| Address | Zip+4 | CarrRte | Phone |
|---|---|---|---|
| 10400 Claude Bruno | -6178 | C042 | 346-2838 |
| Claude Bruno | -6178 | C042 | 346-7139 |
| 10402 Oconnell Martha | -6178 | C042 | 338-1504 |
| Oconnell Tim | -6178 | C042 | 338-1504 |
| 10403 Simson Lowell | -6172 | C042 | 794-0806 |
| 10404 OPEN TECHNOLOGY SVC | -6178 | C042 | 338-1037 |
| Watkins Charles E | -6178 | C042 | 794-0021 |
| 10405 Woo S G | -6172 | C042 | 346-4063 |
| 10406 Lindsey Jon | -6178 | C042 | 338-1850 |
| Lindsey Leigh | -6178 | C042 | 338-1850 |
| 10407 Ghosh Dameya | -6172 | C042 | 346-5109 |
| Kumbhaker Subal | -6172 | C042 | 346-5109 |
| 10408 Sachar Carla | -6178 | C042 | 346-4424 |
| Sachar Louis | -6178 | C042 | 346-4370 |
| 10410 Daub Eric | -6178 | C042 | 794-0358 |
| Kolke Dale | -6178 | C042 | 794-0358 |
| 10411 Mix Arthur | -6172 | C042 | 345-7480 |
| Mix P | -6172 | C042 | 345-7480 |
| 10413 Weber L R | -6172 | C042 | 795-9110 |
| 10417 Rhedin Judith A | -6178 | C042 | 795-9571 |
| 10420 Ladd Brent | -6180 | C042 | 345-8754 |
| Ladd Eileen | -6180 | C042 | 345-8754 |
| 10422 Mintz Amy | -6180 | C042 | 795-8989 |
| Mintz Sagy | -6180 | C042 | 795-8989 |

BUSINESSES 1 HOUSEHOLDS 23

**CHARING CROSS RD (A) 78759**

| Address | Zip+4 | CarrRte | Phone |
|---|---|---|---|
| 11701 Firth Dolores | -3620 | C009 | 258-6270 |
| 11702 Horn Laura E | -3619 | C009 | 335-5847 |
| Horn Phillip A | -3619 | C009 | 335-5847 |
| 11704 Barnes C | -3619 | C009 | 331-1853 |
| Barnes Leo L | -3619 | C009 | 331-1853 |
| 11705 Vandenover Randall | -3620 | C009 | 258-3822 |
| 11800 Baskin Spurge D | -3621 | C009 | 258-6048 |
| 11803 Castello Chris | -3622 | C009 | 335-3573 |
| Castello Nan | -3622 | C009 | 335-3573 |
| 11804 Hunt Dan | -3621 | C009 | 250-9853 |
| Hunt Diane | -3621 | C009 | 250-9853 |
| 11805 Crow Don | -3622 | C009 | 250-1480 |
| Crow Donald C | -3622 | C009 | 258-1584 |
| Crow Terri | -3622 | C009 | 250-1480 |
| 11806 Urban Andrew | -3621 | C009 | 257-9522 |
| Urban Jill | -3621 | C009 | 257-9522 |
| 11807 Curb W G | -3622 | C009 | 331-0910 |
| 11808 McClugage William C | -3621 | C009 | 250-1774 |
| 11809 Machart Ben | -3622 | C009 | 219-0891 |
| 11810 Lehman V | -3621 | C009 | 331-4145 |
| 11811 Kopfler Bentley | -3622 | C009 | 918-1963 |
| Kopfler Stacey | -3622 | C009 | 918-1963 |
| 11812 Khan M A | -3621 | C009 | 219-0140 |
| 11814 Foster B L | -3621 | C009 | 918-2644 |
| Foster Bain | -3621 | C009 | 250-5035 |
| Foster Bain | -3621 | C009 | 918-0505 |
| Foster Janice | -3621 | C009 | 250-5035 |
| 11815 Tapley M | -3622 | C009 | 250-9512 |
| 11900 Wells Jack W | -3612 | C009 | 258-6169 |
| 11902 Reinke S L | -3612 | C009 | 258-8106 |
| 11903 Marsh Gerald | -3611 | C009 | 335-8290 |
| Marsh Joan | -3611 | C009 | 335-8290 |
| Marsh Wendy | -3611 | C009 | 335-8290 |
| 11905 Brandel Beth A | -3648 | C009 | 335-2342 |
| 11907 Broadbent Ryan | -3649 | C009 | 335-2856 |
| Goodrich Mark | -3649 | C009 | 335-2856 |
| Ullman Andy | -3649 | C009 | 335-4813 |
| Ullman Karen | -3649 | C009 | 335-4813 |
| 11908 Gebhardt Richard | -3612 | C009 | 258-7780 |
| Gebhardt Richard K | -3612 | C009 | 258-3024 |
| Vollmer Donna | -3612 | C009 | 258-7780 |
| 11909 Grant Matthew | -3649 | C009 | 257-8019 |
| Jackson Jennifer | -3649 | C009 | 257-8019 |
| 11911 Vasicek Cliff | -3649 | C009 | 918-2726 |
| Vasicek Denise | -3649 | C009 | 918-2726 |
| Vaughan Gail G | -3649 | C009 | 219-8543 |
| 11913 Wong Juan | -3649 | C009 | 335-4870 |
| 11915 Jackson John | -3649 | C009 | 219-8785 |
| Jackson Marcia | -3649 | C009 | 219-8785 |
| Koonce Carol | -3649 | C009 | 258-0663 |
| Koonce Carol | -3649 | C009 | 335-3110 |
| Koonce Charles | -3649 | C009 | 258-0663 |
| 11917 Hodges Ronni | -3649 | C009 | 336-9138 |
| Kelly Patrick | -3649 | C009 | 331-5099 |
| Kelly Patrick | -3649 | C009 | 331-5421 |
| 11919 Douglas S | -3649 | C009 | 258-5859 |
| Jacks Pamela | -3649 | C009 | 335-0472 |
| Jacks Patrick | -3649 | C009 | 335-0472 |
| 11921 Wilkes T E | -3649 | C009 | 257-8053 |
| 12001 Dixon Sandra | -3613 | C009 | 250-8307 |
| Little John | -3613 | C009 | 335-7691 |
| 12003 Brown Jimmie L Jr | -3613 | C009 | 335-7396 |
| Debacker Corrie | -3613 | C009 | 331-9026 |
| Debacker Daniela | -3613 | C009 | 331-8761 |
| 12005 Forst Dart | -3613 | C009 | 918-9880 |
| McAnelly Jay | -3613 | C009 | 918-9880 |
| Veatch Laird | -3613 | C009 | 918-9880 |

HOUSEHOLDS 87

**CHARLA CIR (A) 78728**

| Address | Zip+4 | CarrRte | Phone |
|---|---|---|---|
| 2504 PRESERVED FLOWERS | -6738 | R051 | 990-5442 |
| Sharp Antonia | -6738 | R051 | 990-5442 |
| 2506 Cortez E | -6738 | R051 | 251-6458 |
| Cortez Johnmi V | -6738 | R051 | 251-4684 |
| 2508 Smith J | -6738 | R051 | 251-0522 |
| 2510 Teeter Cameron | -6736 | R051 | 990-7216 |
| 2512 Smith Kari | -6738 | R051 | 252-2825 |

BUSINESSES 1 HOUSEHOLDS 6

**CHARLEMAGNE CT (A) 78727**

| Address | Zip+4 | CarrRte | Phone |
|---|---|---|---|
| 4300 Campbell Kathy J | -5205 | C079 | 873-0269 |

**CHARLEMAGNE CT** *cont'd*

| Address | Zip+4 | CarrRte | Phone |
|---|---|---|---|
| King Laurie | -5205 | C079 | 873-0269 |
| 4301 Henley Trish | -5205 | C079 | 339-0501 |
| 4302 Steffek Glenn | -5205 | C079 | 832-0459 |
| Steffek Jan | -5205 | C079 | 832-0459 |
| 4304 Hines Jonathan | -5205 | C079 | 835-0108 |
| 4305 Clausnitzer Neal | -5205 | C079 | 835-6713 |
| 4306 Storvick Alvin C | -5205 | C079 | 835-6054 |
| 4307 Brocato Cathy | -5205 | C079 | 836-0854 |
| Brocato Tony | -5205 | C079 | 836-0854 |
| 4309 Sansing Thomas B | -5205 | C079 | 835-2774 |
| 4310 Smith Douglas W | -5205 | C079 | 834-9130 |
| 4311 Craig Gordon E | -5205 | C079 | 834-9683 |
| 4312 Simpson John | -5205 | C079 | 836-6582 |

HOUSEHOLDS 14

**CHARLES AVE (A) 78746**

| Address | Zip+4 | CarrRte | Phone |
|---|---|---|---|
| 4307 Felt Joy | -1060 | R055 | 327-2888 |
| Felt Ron | -1060 | R055 | 327-2888 |
| 4503 Kee Barry | -1004 | R055 | 327-7375 |
| Kee Lynn | -1004 | R055 | 327-7375 |
| 4505 Eickenhorst Julius W | -1004 | R055 | 327-8423 |
| 4607 Burleson Barbara | -1000 | R055 | 327-5357 |
| Burleson Rick | -1000 | R055 | 327-5357 |

HOUSEHOLDS 7

**CHARLES ST (A) 78702**

| Address | Zip+4 | CarrRte | Phone |
|---|---|---|---|
| 3402 Perez Delia | -3107 | C012 | 929-9504 |
| 3403 Cannon Jake | -3107 | C012 | 926-4632 |
| 3404 Castillo Amado | -3107 | C012 | 926-9471 |
| 3407 Cisernos Roy Jr | -3107 | C012 | 928-3252 |
| 3502 Hernandez Marye | -3109 | C012 | 926-1355 |
| 3505 Marion Vasteen T | -3108 | C012 | 928-2930 |

HOUSEHOLDS 6

**CHARLES SCHREINER TRL (A) 78749**

| Address | Zip+4 | CarrRte | Phone |
|---|---|---|---|
| 5804 Melvin Paul | -1930 | R060 | 288-4979 |
| Melvin Terry | -1930 | R060 | 288-4979 |
| 5806 Zumar M A | -1930 | R060 | 301-1271 |
| 5810 Campbell Helen | -1930 | R060 | 288-5531 |
| 5900 Byrne Hugh | -1931 | R060 | 301-3293 |
| 5902 Dorn Cheri | -1931 | R060 | 301-2010 |
| Dorn Phil | -1931 | R060 | 301-2010 |
| 5904 Doman David S | -1931 | R060 | 288-7986 |
| Doman Susan | -1931 | R060 | 288-7986 |
| 5906 Walther Glen A | -1931 | R060 | 288-0949 |
| 5907 Teter Michael | -1932 | R060 | 288-2657 |
| Teter Michele | -1932 | R060 | 288-2657 |
| 5908 Marsh Rick | -1931 | R060 | 288-0730 |
| 5909 Hayden M | -1932 | R060 | 288-4481 |
| Hayden Scott | -1932 | R060 | 288-4481 |
| 5911 Lowry E E | -1932 | R060 | 288-6991 |
| 5912 Sollimine Tom | -1931 | R060 | 301-2099 |
| 5913 Patrick Pauline | -1932 | R060 | 288-3956 |
| Patrick Steve | -1932 | R060 | 288-3956 |
| 5917 Zett Gio | -1932 | R060 | 288-1172 |
| Zett Michele | -1932 | R060 | 288-1172 |
| 5918 Phelps Austin | -1931 | R060 | 288-3796 |
| 5919 Peterman Marijo | -1932 | R060 | 301-3356 |
| Peterman Richard | -1932 | R060 | 301-3356 |
| 5920 McBurney Mark | -1931 | R060 | 288-5287 |
| 5922 Pedersen Thomas | -1931 | R060 | 288-7015 |
| 5926 Bizzell Thomas | -1900 | R060 | 288-3448 |

HOUSEHOLDS 27

**CHARLESTON PL (A) 78731**

| Address | Zip+4 | CarrRte | Phone |
|---|---|---|---|
| 7902 Foley Nell | -1916 | C023 | 343-0138 |
| 7904 Willard Edward | -1916 | C023 | 346-1823 |
| Willard Lorraine | -1916 | C023 | 346-1823 |
| 7906 Gunn Robert A | -1916 | C023 | 418-0602 |

HOUSEHOLDS 4

**CHARLESWORTH DR (A) 78745**

| Address | Zip+4 | CarrRte | Phone |
|---|---|---|---|
| 2700 McKnight Darrell | -5108 | C076 | 442-3734 |
| McKnight Pamela | -5108 | C076 | 442-2851 |
| McKnight Yvonne | -5108 | C076 | 442-3734 |
| 2701 Roediger Sara | -5107 | C076 | 444-2181 |
| Roediger Tim | -5107 | C076 | 444-2181 |
| 2702 Bentley Sam | -5108 | C076 | 443-2051 |
| 2703 Bryant Arnold W | -5107 | C076 | 912-6165 |
| 2704 Macry J O | -5108 | C076 | 443-5071 |
| 2706 Wottrich Bevolyn | -5108 | C076 | 442-5836 |
| Wottrich Steve | -5108 | C076 | 442-5836 |
| 2708 Cullinan Rebecca | -5108 | C076 | 448-1475 |
| Pearcy Derek | -5108 | C076 | 448-1475 |
| Wright R D | -5108 | C076 | 448-1475 |
| 2709 Gunderson Leroy H | -5107 | C076 | 447-6578 |
| 2710 Manshum Nancy | -5108 | C076 | 443-5376 |
| Manshum Scott | -5108 | C076 | 443-5376 |
| 2714 Frisch Elizabeth | -5108 | C076 | 441-8576 |
| Frisch Mike | -5108 | C076 | 441-8576 |
| 2715 Corley James | -5107 | C076 | 443-1005 |
| 2718 Garcia A S | -5108 | C076 | 415-9114 |
| Guarrero B | -5108 | C076 | 416-9114 |
| 2720 Brown Jeffery H | -5108 | C076 | 443-2650 |
| Durham K | -5108 | C076 | 443-2650 |
| Hodge B J | -5108 | C076 | 447-0209 |
| 2721 Morgan J L Jr | -5107 | C076 | 444-0029 |

HOUSEHOLDS 25

**CHARLOTTE ST (A) 78703**

| Address | Zip+4 | CarrRte | Phone |
|---|---|---|---|
| 1002 Casascia Marien | -3917 | C027 | 708-8820 |
| 1003 Wenslink S | -3916 | C027 | 477-5207 |
| 1004 Burkey Kerry | -3917 | C027 | 708-9414 |
| Donaldson Carmen | -3917 | C027 | 474-8177 |
| Prothro Vickie | -3917 | C027 | 474-8177 |
| Taylor F L | -3917 | C027 | 474-8177 |
| 1006 CLARENCE UTLEY | -3917 | C027 | 472-4022 |
| Utley Clarence W | -3917 | C027 | 708-8833 |
| 1007 Reynolds Katherine | -3916 | C027 | 477-5207 |
| 1008 Hale Gladys | -3917 | C027 | 476-2271 |
| 1009 Griffin Loretta | -3916 | C027 | 476-3722 |
| Williams A F | -3916 | C027 | 472-1211 |
| 1100 Pierce Desirae | -3902 | C027 | 477-0039 |
| 1101 Guide S | -3901 | C027 | 478-1259 |
| Guide S M | -3901 | C027 | 482-0520 |
| Guide Steve | -3901 | C027 | 476-4749 |
| 1104 Sparre Rhonda | -3902 | C027 | 478-2750 |
| 1107 Sloankavanaugh Esther | -3901 | C027 | 472-3829 |
| Sloankavanaugh W S | -3901 | C027 | 476-4415 |
| 1200 Crumpacker Casey | -3904 | C027 | 472-4190 |
| McConnell Tom | -3904 | C027 | 479-9870 |

BUSINESSES 1 HOUSEHOLDS 20

**CHARLTON DR (A) 78723**

| Address | Zip+4 | CarrRte | Phone |
|---|---|---|---|
| 7301 Peeples C | -1635 | C028 | 929-3270 |
| Peeples Patrick | -1635 | C028 | 929-3270 |
| 7400 Bell Ira | -1838 | C028 | 928-4362 |

**CHARLTON DR** *cont'd*

| Address | Zip+4 | CarrRte | Phone |
|---|---|---|---|
| Bell Kimberly | -1638 | C028 | 928-4815 |
| Kuykendall Myrtle | -1638 | C028 | 928-1030 |
| 7401 Loomans Keith A | -1637 | C028 | 926-2378 |
| 7404 Johnson Howard C | -1638 | C028 | 926-7417 |

HOUSEHOLDS 7

**CHARLWOOD DR (A) 78757**

| Address | Zip+4 | CarrRte | Phone |
|---|---|---|---|
| 3001 Spradling Ernest L | -7502 | C007 | 459-8895 |
| 3003 Fahy Charles | -7502 | C007 | 833-2774 |
| 3005 Hall William W | -7502 | C007 | 458-1570 |
| Hall William W | -7502 | C007 | 458-9968 |
| 3007 Hayes Rae | -7502 | C007 | 467-7731 |
| Hayes Rob | -7502 | C007 | 467-7731 |
| 3009 Buckner H D | -7502 | C007 | 453-1347 |
| Buckner Peggy | -7502 | C007 | 453-1347 |
| 3101 Roeckle S E | -7503 | C007 | 371-1974 |
| 3104 Eaton Wally | -7504 | C007 | 451-7552 |
| 3108 Higgason Charlie M | -7504 | C007 | 454-8827 |
| Higgason Craig | -7504 | C007 | 454-2270 |
| Higgason M | -7504 | C007 | 454-8827 |

HOUSEHOLDS 13

**CHARM CIR (A) 78727**

| Address | Zip+4 | CarrRte | Phone |
|---|---|---|---|
| 12000 Cronk Matthew S | -6801 | C075 | 338-4030 |
| 12001 Agers Cari | -6801 | C075 | 346-8425 |
| Lewis Sheri | -6801 | C075 | 346-8425 |
| 12002 Koym Kevin | -6801 | C075 | 502-0696 |
| Rodriguez Debra | -6801 | C075 | 345-7989 |
| 12003 Szarszon Carol A | -6801 | C075 | 346-4776 |

HOUSEHOLDS 6

**CHARNWOOD CT (A) 78729**

| Address | Zip+4 | CarrRte | Phone |
|---|---|---|---|
| 9000 Braun Mickey | -4615 | C038 | 258-9290 |
| Kushwara Lisa | -4615 | C038 | 258-9290 |
| Kushwara Robert | -4615 | C038 | 258-9290 |
| 9001 Toldy Tamas | -4615 | C038 | 335-4629 |
| 9002 Shaughnessy John P | -4615 | C038 | 258-0180 |
| 9003 Rock Robert | -4615 | C038 | 258-5278 |
| 9004 Call Earl Jr | -4615 | C038 | 258-6078 |
| Call Laura | -4615 | C038 | 258-6078 |
| 9007 Beeson D R | -4615 | C038 | 331-8422 |
| Beeson David | -4615 | C038 | 258-6138 |
| Beeson Diane | -4615 | C038 | 258-6138 |
| Roth A | -4615 | C038 | 331-1348 |

HOUSEHOLDS 12

**CHAROLAIS CV (A) 78758**

| Address | Zip+4 | CarrRte | Phone |
|---|---|---|---|
| 11400 Perry Roy | -3745 | C014 | 837-8152 |
| 11401 Pickett William J | -3745 | C014 | 836-7743 |
| 11402 Duong Thuat | -3745 | C014 | 835-2653 |
| 11403 Samoson Debbie | -3745 | C014 | 833-8067 |
| Samoson Lance | -3745 | C014 | 833-8067 |

HOUSEHOLDS 5

**CHAROLAIS DR (A) 78701**

| Address | Zip+4 | CarrRte | Phone |
|---|---|---|---|
| Zolondek Bettsie | | | 303-2940 |
| Zolondek Leonard | | | 303-2940 |

**ZIP CODE 78758**

| Address | Zip+4 | CarrRte | Phone |
|---|---|---|---|
| 1403 Butler John C | -3746 | C014 | 837-4795 |
| 1404 Lien Tuan | -3747 | C014 | 835-1492 |
| 1405 Keune Roel | -3746 | C014 | 835-4221 |
| 1406 Smith David | -3747 | C014 | 835-5786 |
| Smith S | -3747 | C014 | 835-6443 |
| 1407 PREMIUM CUTS LAWN SVC | -3755 | C014 | 719-4109 |
| Gonzalez Jorge | -3755 | C014 | 837-7592 |
| 1408 Harbison Glenn | -3747 | C014 | 835-4079 |
| Harbison Myra | -3747 | C014 | 835-4079 |
| 1409 Sheffield T M | -3755 | C014 | 835-0279 |
| 1410 Glass Martin E | -3747 | C014 | 835-1528 |
| 1411 McCracken Michael | -3755 | C014 | 873-7054 |
| McCracken Victor | -3755 | C014 | 873-7054 |
| 1412 Junod William B | -3747 | C014 | 836-6151 |
| 1413 Tangirala Uma S | -3756 | C014 | 837-4918 |
| 1414 Brown Jeanne H | -3747 | C014 | 835-3501 |
| 1416 Menefee Ken | -3747 | C014 | 836-9426 |
| 1417 Lewis Jamie | -3755 | C014 | 834-8144 |
| 1418 Bradfield Connie E | -3747 | C014 | 832-6041 |
| 1419 Noonan Joe | -3755 | C014 | 490-0954 |
| 1420 Roemer Scott | -3747 | C014 | 339-7483 |
| 1421 Williams Michael | -3755 | C014 | 873-8140 |
| Williams Sue | -3755 | C014 | 873-8140 |
| 1422 Gregory Randy | -3747 | C014 | 835-6172 |
| 1423 McGill M A | -3755 | C014 | 835-8389 |
| 1424 Spooner William | -3747 | C014 | 837-9306 |
| 1425 Garrett Dave | -3755 | C014 | 339-4134 |
| Garrett Patty | -3755 | C014 | 339-4134 |
| 1427 Baker Chris | -3755 | C014 | 837-7663 |
| 1429 Castrol John | -3755 | C014 | 339-1510 |
| 1501 Blackmon Tom | -3633 | C014 | 835-4163 |
| Schimmel Tim | -3633 | C014 | 835-4163 |
| 1505 Furlong Tom | -3633 | C014 | 835-0438 |
| 1507 Aliizy Nouri | -3633 | C014 | 835-5228 |
| 1508 Choltiros Nichol | -3634 | C014 | 834-1227 |
| 1509 Phuong Hao | -3633 | C014 | 339-9101 |
| 1510 Ross J | -3634 | C014 | 837-6248 |
| 1511 CASUAL ELEGANCE FURNITURE INC | -3633 | C014 | 339-0992 |
| 1512 BUG ARREST PEST CONTROL | -3634 | C014 | 834-1583 |
| Vargas Carlos E | -3634 | C014 | 834-2473 |
| 1513 Faulkner Gary | -3633 | C014 | 835-6168 |
| 1514 Carrizales E G | -3634 | C014 | 832-8553 |
| 1515 Seung Austin | -3633 | C014 | 873-0098 |
| 1517 Davis Angela | -3633 | C014 | 833-5548 |
| Davis Rogers | -3633 | C014 | 833-5548 |
| Williams Rashawn L | -3633 | C014 | 833-5565 |
| 1600 Le Phuong | -3641 | C014 | 834-7887 |
| 1601 Windham F B | -3632 | C014 | 835-2677 |
| 1602 Carpenter Burton J | -3641 | C014 | 873-9234 |
| 1603 Armnel Elmer L | -3632 | C014 | 836-4717 |
| 1604 Thompson P | -3641 | C014 | 836-4739 |
| Thompson Scott | -3641 | C014 | 836-4739 |
| 1608 Sawyer Been | -3641 | C014 | 835-1333 |
| Sawyer Loretta | -3641 | C014 | 835-1333 |
| 1607 Phillips James P | -3632 | C014 | 834-1902 |
| 1609 Humphrey Scott A | -3632 | C014 | 836-5984 |
| 1610 Moore Linden | -3641 | C014 | 835-6552 |
| Moore P | -3641 | C014 | 835-6552 |
| 1611 Ghariani Hafid | -3632 | C014 | 835-4633 |
| 1612 Langenfeld G U | -3641 | C014 | 832-9088 |
| Langenfeld Vicky | -3641 | C014 | 832-9088 |
| 1613 Andrews Jason | -3632 | C014 | 873-7857 |
| Andrews Justin | -3632 | C014 | 873-7808 |
| Stephenson Glen | -3632 | C014 | 873-7845 |
| 1617 Dinh Nguyen | -3650 | C014 | 836-2868 |
| 1619 Arabpour Bahram | -3650 | C014 | 835-9830 |
| 1625 Gillespie Dan | -3650 | C014 | 837-0516 |
| Hunt Kathy | -3650 | C014 | 837-0516 |
| Hunt Robbin J | -3650 | C014 | 837-0516 |

BUSINESSES 3 HOUSEHOLDS 68

**CHARPIOT DR (R) 78664**

| Address | Zip+4 | CarrRte | Phone |
|---|---|---|---|
| Smith D A | | | 244-0475 |

**CHARPIOT DR** *cont'd*

| Address | Zip+4 | CarrRte | Phone |
|---|---|---|---|
| Smith D A | | | 244-2707 |
| Smith D A | | | 244-5090 |

HOUSEHOLDS 3

**CHARRED OAK DR (A) 78759**

| Address | Zip+4 | CarrRte | Phone |
|---|---|---|---|
| 11401 Clayton John | -4503 | C022 | 335-0723 |
| Clayton Lisa | -4503 | C022 | 335-0723 |
| 11402 Minning Chris | -4504 | C022 | 258-0951 |
| Minning Edward | -4504 | C022 | 258-7799 |
| Minning Jenny | -4504 | C022 | 258-0951 |
| 11403 Gerchak Gary | -4503 | C022 | 250-9737 |
| Gerchak Marcel | -4503 | C022 | 250-9737 |
| 11404 Russell Nicole | -4504 | C022 | 918-8400 |
| Russell P M | -4504 | C022 | 258-4692 |
| Russell Zack | -4504 | C022 | 918-8400 |
| 11405 Ruth Ann | -4503 | C022 | 258-5245 |
| Ruth David B | -4503 | C022 | 258-5245 |
| 11406 Rasoulian Behrouz | -4504 | C022 | 331-0904 |
| 11407 Fuller N J | -4503 | C022 | 258-8781 |
| 11408 Jares D R | -4504 | C022 | 250-2150 |
| 11409 Wilson Steve C | -4503 | C022 | 331-5436 |
| 11410 Kissinger George | -4504 | C022 | 331-1266 |
| Kissinger June | -4504 | C022 | 331-1266 |
| 11411 Goodnight Russell G | -4503 | C022 | 258-7214 |
| 11413 Bush P M | -4503 | C022 | 258-4399 |
| 11415 Childers Gary K | -4503 | C022 | 918-2169 |
| 11416 MUELLER & ASSOC INC | -4504 | C022 | 258-3267 |
| SOLID FOUNDATION INTL | -4504 | C022 | 258-5250 |
| Mueller Daniel J | -4504 | C022 | 219-5322 |
| 11417 Threadgill Sharlyn | -4503 | C022 | 331-8245 |
| Threadgill Wade | -4503 | C022 | 331-8245 |
| 11502 Fedor John | -4506 | C022 | 250-8858 |
| 11503 Gaulding John M Jr | -4505 | C022 | 258-0054 |
| 11504 Runnels Brandon | -4506 | C022 | 918-8144 |
| 11505 Montz Ned | -4505 | C022 | 335-7953 |
| 11506 McDaniel Garry | -4506 | C022 | 918-1051 |
| McDaniel Lauren | -4506 | C022 | 918-1051 |
| 11507 Humphrey Richard A | -4505 | C022 | 257-0838 |
| 11508 Wright Ed | -4506 | C022 | 258-0070 |
| Wright Jana | -4506 | C022 | 258-0070 |
| 11509 Arends Ione | -4505 | C022 | 219-0546 |
| Arends Richard | -4505 | C022 | 219-0546 |

BUSINESSES 2 HOUSEHOLDS 35

**CHARRINGTON DR (R) 78664**

| Address | Zip+4 | CarrRte | Phone |
|---|---|---|---|
| 1101 Blackard Jeffery | -3737 | C010 | 310-9677 |
| Long Jeffrey | -3737 | C010 | 310-9677 |
| Stolzenburg Kirk | -3737 | C010 | 388-4074 |
| 1201 Schneider Johnny L | -3739 | C010 | 388-1533 |

HOUSEHOLDS 4

**CHARTWELL DR (A) 78723**

| Address | Zip+4 | CarrRte | Phone |
|---|---|---|---|
| 4603 Benford Dwight A | -5313 | C013 | 928-4202 |
| Milligan Martha | -5313 | C013 | 929-0307 |
| 4605 Hinson Melvin Jr | -5313 | C013 | 929-3980 |
| 4607 Moore Deborah | -5313 | C013 | 929-0515 |
| Wilson Jackie | -5313 | C013 | 929-0222 |
| Wilson Mark | -5313 | C013 | 929-0222 |
| 4608 Marcott R J | -5313 | C013 | 928-3047 |
| Trembath M | -5313 | C013 | 928-3486 |

HOUSEHOLDS 8

**CHASE CIR (A) 78721**

| Address | Zip+4 | CarrRte | Phone |
|---|---|---|---|
| 3901 Campbell Jhaqwa | -1216 | C033 | 926-1325 |
| 3904 Wilson Stanley J | -1216 | C033 | 928-3329 |
| 3905 Franklin Iva D | -1216 | C033 | 926-1250 |
| Jinyemiema P | -1216 | C033 | 926-4807 |
| 3906 Houston E N | -1216 | C033 | 926-1523 |

HOUSEHOLDS 5

**CHASEWOOD CV (A) 78727**

| Address | Zip+4 | CarrRte | Phone |
|---|---|---|---|
| 13304 Jain Danny | -3300 | R085 | 252-3243 |
| 13305 Ellerts Edna | -3300 | R085 | 452-3362 |
| Ellerts Edna | -3300 | R085 | 990-7123 |
| Ellerts Erik | -3300 | R085 | 452-3362 |
| Ellerts Erik | -3300 | R085 | 990-7123 |
| 13306 Morton Jennifer | -3300 | R085 | 252-2678 |
| Morton Keith | -3300 | R085 | 252-2678 |
| 13309 Hershberger C | -3300 | R085 | 252-2843 |
| Hershberger C | -3300 | R085 | 252-2845 |
| 13312 Brown Tonya | -3300 | R085 | 252-2551 |
| 13313 Watt Brian | -3300 | R085 | 252-2828 |
| Watt Kathleen | -3300 | R085 | 252-2828 |

HOUSEHOLDS 12

**CHASEWOOD DR (A) 78727**

| Address | Zip+4 | CarrRte | Phone |
|---|---|---|---|
| 1508 Cobb Gerald B Jr | -3303 | R085 | 990-9372 |
| 1608 WILSHIRE HOMES | -3304 | R085 | 673-8506 |

BUSINESSES 1 HOUSEHOLDS 1

**CHASEWYCH DR (A) 78745**

| Address | Zip+4 | CarrRte | Phone |
|---|---|---|---|
| 2100 Bowman James | -2777 | C013 | 443-2544 |
| Bowman Laura | -2777 | C013 | 443-2544 |
| 2101 Carrasco Carlos M | -2776 | C013 | 448-2893 |
| Carrasco Rosa | -2776 | C013 | 448-2893 |
| 2102 Peterson Glenn M | -2777 | C013 | 416-9425 |
| 2103 Banks Alisa | -2776 | C013 | 326-1610 |
| Wolff M G | -2776 | C013 | 447-7206 |
| 2105 Preston Melinda A | -2776 | C013 | 447-2589 |
| Saucedo Leonard | -2776 | C013 | 447-1632 |
| 2201 Garza John | -2713 | C013 | 447-3634 |
| Garza Roberta | -2713 | C013 | 447-3634 |
| Holubec Lenetta | -2713 | C013 | 440-0310 |
| 2202 Lowary Mary S | -2714 | C013 | 462-2810 |
| Trautman Robert | -2714 | C013 | 441-9422 |
| Trautman Victor | -2714 | C013 | 441-9422 |
| 2204 Pentecost N | -2714 | C013 | 442-6549 |
| Rodriguez M A | -2714 | C013 | 440-0873 |
| Rodriguez S E | -2714 | C013 | 440-0873 |
| 2206 Hahn L R | -2714 | C013 | 442-6453 |
| Jenkins P D | -2714 | C013 | 326-5903 |
| 2207 English Michael L | -2713 | C013 | 448-0649 |
| English Rebecca | -2713 | C013 | 448-0649 |
| 2206 Betros Kathryn | -2714 | C013 | 326-3050 |
| 2300 Fassett C | -2769 | C013 | 707-2673 |
| Oneal Agnes | -2769 | C013 | 416-1490 |
| 2301 Brown Nayasha | -2770 | C013 | 441-0673 |
| 2303 Humphries Virgil | -2770 | C013 | 442-9480 |
| 2304 Cobo L | -2769 | C013 | 441-8695 |
| Mata Daniel | -2769 | C013 | 444-1938 |
| 2305 Thompson K | -2770 | C013 | 862-5868 |
| 2306 Pinkston A L | -2769 | C013 | 442-5260 |
| 2307 Ayala Mark | -2770 | C013 | 707-9352 |
| 2308 Williams J | -2769 | C013 | 445-0828 |
| 2309 Turner H F | -2770 | C013 | 442-8662 |
| 2310 Hinojos M | -2769 | C013 | 326-2120 |
| Watkins Diane | -2769 | C013 | 444-4056 |
| Watkins H W | -2769 | C013 | 444-4056 |

| TP | Adjoining | Source |
|---|---|---|
| - | ✓ | R. L. Polk Co., Publishers |

# GOODWIN AVE 1996



## GOLDENWOOD WAY (A) 78737

| Address | Zip+4 CarrRte Phone |
|---|---|
| 17002 Kenna Bert | -9096 R070 894-0909 |
| Kenna Rita | -9096 R070 894-0909 |

HOUSEHOLDS 2

## GOLDFINCH CT (A) 78758

| Address | Zip+4 CarrRte Phone |
|---|---|
| 8400 Fabian Chris | -7910 C004 832-4150 |
| 8409 Marquez Lori | -7944 C004 832-1528 |
| 8413 Fontenette Paula T | -7944 C004 837-0584 |
| 8421 Traylor Helen | -7944 C004 837-3696 |
| 8422 Krupalla Charles E Jr | -7910 C004 873-7345 |
| 8425 Maxwell J | -7944 C004 719-4129 |
| 8426 AUSTIN HOUSING AUTHORITY | -7910 C004 835-1816 |
| CITY OF AUSTIN HOUSING AUTH | -7910 C004 835-5917 |
| THURMOND HEIGHTS WELLNESS CTR | -7910 C004 837-7598 |

BUSINESSES 3 HOUSEHOLDS 6

## GOLDFINCH CV (C) 78613

| Address | Zip+4 CarrRte Phone |
|---|---|
| 1305 Wachsmann Ronnie C | -5110 R008 331-4714 |

HOUSEHOLDS 1

## GOLDFINCH DR (C) 78613

| Address | Zip+4 CarrRte Phone |
|---|---|
| 2401 Fisler Paul E | -5111 R008 219-0423 |
| 2403 Judkins J J | -5111 R008 219-8566 |
| 2405 Garza Celina | -5111 R008 219-8718 |
| Garza John | -5111 R008 219-8718 |
| 2407 Childress Steven | -5111 R008 258-8094 |
| 2409 Schneider M E | -5111 R008 918-8743 |
| 2411 Smith Dean | -5111 R008 335-3722 |
| 2413 Jansky R | -5111 R008 335-4720 |
| 2505 Coddington John | -5112 R008 258-5679 |
| 2506 Appel Bill | -5115 R008 918-3239 |
| 2507 Vaughan Barbara | -5112 R008 219-6692 |
| Vaughan Dusty | -5112 R008 219-5716 |
| Vaughan Julie | -5112 R008 219-6692 |
| Vaughan Robert | -5112 R008 219-5716 |
| 2511 Pendleton Brad | -5112 R008 918-3646 |
| Pendleton Sherry | -5112 R008 918-3646 |

HOUSEHOLDS 16

## GOLETA CT (A) 78749

| Address | Zip+4 CarrRte Phone |
|---|---|
| 4400 Tamayo Rudy | -3832 C079 292-3748 |
| 4401 Madden Cathleen | -3832 C079 280-5542 |
| Madden Gerald | -3832 C079 280-5542 |
| 4402 Holzman Dan | -3832 C079 292-1921 |
| Holzman Deann | -3832 C079 292-1921 |
| 4403 Delk Catherine | -3832 C079 282-6932 |
| Delk William D | -3832 C079 282-6932 |
| 4405 Boone Robert E | -3832 C079 292-3430 |

HOUSEHOLDS 8

## GOLF CREST CV (A) 78734

| Address | Zip+4 CarrRte Phone |
|---|---|
| 101 Reeves Betty | 261-6207 |
| Reeves Reece | 261-6207 |
| 109 McDonald Susan | 261-6490 |
| 119 Presswood Thomas O Jr | 261-8157 |
| 125 Muirhead D G | 261-4655 |
| 127 Klein Jeanne | 261-4611 |
| Klein Rick | 261-4911 |
| Klein Rick | 261-6933 |
| 129 Bettersworth J A | 261-5885 |

HOUSEHOLDS 9

## GOLF CREST LN (A) 78734

| Address | Zip+4 CarrRte Phone |
|---|---|
| 214 George John | 261-6823 |
| George Lydia | 261-6823 |
| 215 Jones David J | 261-4420 |
| Jones Janifer | 261-8277 |
| Jones Shirley | 261-4420 |
| Lawson Richard L | 261-4420 |
| 218 Bragg Vernon C | 261-9436 |
| 303 Reeves Harold | 261-4169 |
| 306 Donder George K | 261-8110 |
| Donder Joan | 261-8110 |
| 310 Main Jeff | 261-8104 |
| 403 McKinney Rene | 261-8046 |
| McKinney Zachary | 261-8046 |
| Reagan Charles | 261-8046 |
| 409 Benson Cheryl | 261-9279 |
| Benson David | 261-9279 |
| 410 Thomas Michael | 261-6008 |
| Thomas Michael | 261-6044 |
| 415 Pereyra H H | 261-3400 |
| 504 Lookabaugh Matt | 261-9492 |
| 702 Watkins Buzz | 261-8283 |
| 704 Adams Richard | 261-4428 |
| Adams Robert | 261-4422 |
| 706 Crowe Joseph F | 261-4587 |
| 707 Stehling W B | 261-8569 |
| 708 Benson Douglas | 261-4436 |
| Benson Linda | 261-4436 |
| 709 Gray John R | 261-4329 |
| 712 Hollowell Roy | 261-4529 |
| 713 Hornbrook Arthur R | 261-4306 |
| 715 McGee Raymond | 261-4050 |
| 718 Smith S E | 261-8386 |
| 721 Vanstaven Monte C | 261-5045 |
| 730 Ebeler Chris | 261-8539 |
| Ebeler Jeff | 261-8539 |
| Smith Janie | 261-5843 |
| Smith Mike | 261-5843 |
| Smith Shauna | 261-8539 |

HOUSEHOLDS 36

## GOLIAD LN (A) 78745

| Address | Zip+4 CarrRte Phone |
|---|---|
| 4601 Sheffer Gina | -1942 C016 416-8457 |
| 4603 Cole Jason | -1942 C016 443-7192 |
| 4604 Hall Ted | -1943 C016 442-9434 |
| 4605 Lynn Pamela | -1942 C016 441-1099 |
| 4606 Lumas Maria | -1943 C016 444-3783 |
| 4607 Lawrence Jay | -1942 C016 447-1254 |
| Lawrence Mike | -1942 C016 447-1254 |
| 4609 Jacobi P | -1942 C016 326-5343 |
| 4611 Price Lewis | -1942 C016 416-8240 |
| 4615 Goodlett G | -1942 C016 443-9503 |
| 4617 Garcia Martina | -1942 C016 447-4662 |

HOUSEHOLDS 11

## GONZALES ST (A) 78702

| Address | Zip+4 CarrRte Phone |
|---|---|
| 2507 Bunton Fairy | -3922 C008 478-5222 |
| 2511 Cono Gilbert | -3922 C008 477-3288 |

## GONZALES ST cont'd

| Address | Zip+4 CarrRte Phone |
|---|---|
| Cono Manuela | -3922 C008 477-6678 |
| 2515 Guzman Simona P | -3922 C008 478-0420 |
| 2519 Munoz Tony | -3922 C008 322-0092 |
| 2605 Abella Audelia | -3922 C008 477-2940 |
| 2818 Runige Candida | -3603 C008 385-4227 |
| 2902 Campos Larry | -3604 C008 385-2200 |
| 2910 Medrano Eloy S | -3604 C008 385-0956 |
| 2916 Barbosa Greg | -3604 C008 385-7698 |
| 3008 CONTINENTAL WATER SYSTEMS | -3605 C008 385-8840 |
| 3213 Colunga Albert | -4010 C015 385-3382 |
| 3300 GUTHRIE LUMBER SALES INC | -4013 C015 247-2777 |
| TEXAS REDWOOD LUMBER CO | -4013 C015 385-5334 |
| 3406 Ruiz Sarah V | -4015 C015 385-8447 |
| 3409 Williams Paul | -4014 C015 385-1257 |
| 3501 Medel Joaquin | -4016 C015 389-3019 |
| Medel Lisa | -4016 C015 389-3019 |
| 3507 Medel Adrian | -4016 C015 385-4455 |
| Medel Paul | -4016 C015 385-7234 |
| 3511 Rivera Don | -4016 C015 385-5284 |
| 3512 Santis Rosa | -4017 C015 389-2875 |
| 4604 Sosa Y G | -5023 C015 385-4719 |
| 4605 Martinez Lewis | -5024 C015 385-4497 |
| 4606 Rodriguez N | -5023 C015 385-2528 |
| 4608 Gonzales Jesse | -5023 C015 385-0302 |
| 4609 McElroy Joe M | -5024 C015 385-2572 |
| 4701 Vasquez Raymond | -5028 C015 385-2588 |
| 4702 Garcia Louis C | -5025 C015 385-7431 |
| 4703 PETE'S TILE SVC | -5026 C015 385-1579 |
| 4704 Arellano Horton | -5025 C015 385-3603 |
| 4709 Alexander James B | -5026 C015 385-1767 |
| 4803 Stolle Loraine | -5027 C015 385-2555 |
| 4813 ACE CONTRACTOR SUPPLY | -5027 C015 385-6166 |
| 4900 ALLAN ELEMENTARY SCHOOL | -5028 C015 414-2304 |
| EXTENO-A-CARE FOR KIDS | -5028 C015 385-2435 |

BUSINESSES 7 HOUSEHOLDS 29

## GOOD WOOD DR (A) 78744

| Address | Zip+4 CarrRte Phone |
|---|---|
| 5000 Nutt Roy | -3768 C016 447-5075 |
| Nutt Susan | -3768 C016 447-5075 |
| 5001 Humphrey Shelley | -3769 C016 448-0541 |
| 5002 Mack Helen | -3768 C016 448-1824 |
| McHenry Ellis | -3768 C016 326-2151 |
| Miggins Michael | -3768 C016 326-4597 |
| 5003 Villarreal A | -3769 C016 326-9341 |
| Young Derelle | -3769 C016 448-3510 |
| 5004 Villagomez Juan | -3768 C016 326-1264 |
| 5008 Saenz Danny | -3769 C016 440-8531 |
| Zuniga Yasmina | -3769 C016 440-8531 |

HOUSEHOLDS 11

## GOODNIGHT LN (A) 78757

| Address | Zip+4 CarrRte Phone |
|---|---|
| 1702 Kastner M L | -2911 C042 451-4601 |
| 1704 Pope Dana | -2911 C042 454-4855 |
| 1706 George Todd | -2911 C042 452-7562 |
| 6301 Schnautz P | -2943 C042 453-4142 |
| 6303 Cornish C | -2943 C042 454-9067 |
| 6309 Kopiwoda B | -2951 C042 451-0556 |
| Kopiwoda T | -2951 C042 453-8456 |
| 6506 Hardwick Linda | -2947 C044 453-4135 |
| Hardwick Mark | -2947 C044 453-4135 |
| 8507 Woolery Dick C | -2945 C044 453-4510 |
| 8509 Morgan Jane | -2945 C044 323-9409 |

HOUSEHOLDS 11

## GOODRICH AVE (A) 78704

| Address | Zip+4 CarrRte Phone |
|---|---|
| 1706 Crawford Samuel V | -3306 C013 441-7820 |
| Ricks Bob | -3306 C013 443-5711 |
| 1708 Pride Colleen | -3306 C013 447-6905 |
| 1710 Haram Scott | -3306 C013 444-7240 |
| Walker E M | -3306 C013 440-8350 |
| 1712 Iron Eric | -3306 C013 326-9122 |
| Sabin C | -3306 C013 443-3896 |
| 1900 Girard J L | -3308 C013 440-7922 |
| 1904 LEISURE TIME PLASTICS INC | -3367 C013 440-1030 |
| PATRICK M W JOHNSON | -3367 C013 494-1050 |
| Bates Amy | -3367 C013 707-0665 |
| Brennan Martha L | -3367 C013 416-1538 |
| Brooks Peter | -3367 C013 443-3685 |
| Byrd Dylan | -3367 C013 416-0713 |
| Byrd Patrick | -3367 C013 416-0713 |
| Camarena Jose A | -3367 C013 444-1130 |
| Conner Craig | -3367 C013 445-2115 |
| Culp Tracy | -3367 C013 707-9124 |
| Drogseth Wayne | -3367 C013 445-6396 |
| Dudley K S | -3367 C013 445-2021 |
| English J | -3367 C013 442-6775 |
| Fitch Julie | -3367 C013 707-0665 |
| Garza Richard R | -3367 C013 443-5435 |
| Higgins Elaine | -3367 C013 707-9124 |
| Jeffries R | -3367 C013 441-2259 |
| Johnson Patrick M | -3367 C013 707-1351 |
| Johnson Patrick M | -3367 C013 707-1677 |
| Landes Nancy | -3367 C013 462-0678 |
| Maniatis Robert | -3367 C013 912-0222 |
| Martino Kelly | -3367 C013 707-1677 |
| Mason Carolyn | -3367 C013 443-2846 |
| Mason Larry | -3367 C013 443-2846 |
| Mattingly Melissa | -3367 C013 707-9124 |
| McClurg Steven | -3367 C013 445-6396 |
| Roberson Doug | -3367 C013 445-2115 |
| Roswell J S | -3367 C013 447-6845 |
| Seagren Herlan | -3367 C013 445-3369 |
| Seagren Robin A | -3367 C013 445-3369 |
| Seapan Arnold | -3367 C013 445-0665 |
| Sherwin Jim | -3367 C013 462-1947 |
| Strait Shelly | -3367 C013 418-8990 |
| Wang Ted | -3367 C013 443-1770 |
| Washer Tim | -3367 C013 445-0665 |
| 1905 Mattingly Mark | -3307 C013 445-4852 |
| 1908 Phillips C | -3308 C013 443-2841 |
| Phillips D | -3308 C013 443-2841 |
| 1910 Lauve Trudy | -3308 C013 445-0125 |
| 1914 Kindred K | -3308 C013 442-2265 |
| 2000 Harter James G | -4004 C045 441-6933 |
| Harter Karen | -4004 C045 441-6933 |
| 2001 McGuffin Jake | -4000 C045 444-5364 |
| 2004 MOON-NEAL D&D INC | -4004 C045 707-6370 |
| 2006 Beechie L C | -4004 C045 326-1254 |
| Bruno Claire | -4004 C045 326-1254 |
| Bruno Joseph E Jr | -4004 C045 326-1254 |
| 2008 Meharg Kim | -4004 C045 326-5069 |
| 2010 Wingren Jerry | -4004 C045 447-3720 |
| 2011 Cramer Pat | -4003 C045 444-4117 |
| 2012 Moran Penny | -4004 C045 462-9736 |
| Vanhorn Scott | -4004 C045 462-9736 |
| 2013 Michael Todd | -4003 C045 444-7321 |

## GOODRICH AVE cont'd

| Address | Zip+4 CarrRte Phone |
|---|---|
| 2014 Stout William | -4004 C045 448-1986 |
| 2015 Cattanach Scott | -4003 C045 447-6799 |
| 2016 Toman Mike | -4004 C045 443-9511 |
| 2017 Sutherland Dan | -4003 C045 707-2865 |
| Sutherland Lisa | -4003 C045 707-2865 |
| 2020 Rogan Mike | -4004 C045 443-3485 |
| 2022 Rogerson Bobbi | -4004 C045 448-1250 |
| 2024 Barton Henry | -4001 C045 707-9891 |
| Estrada Domingo | -4001 C045 441-5785 |
| Gilliam Tricia | -4001 C045 445-7567 |
| Hoffmeister Steve | -4001 C045 326-3895 |
| Pappas Ted | -4001 C045 441-3822 |
| Schulze Carl | -4001 C045 445-7567 |
| 2105 Peel Billy F | -4005 C045 442-8692 |
| Peel Floyd | -4005 C045 442-8692 |
| 2115 Carey Kathleen | -4043 C045 326-2610 |
| Collins Harry | -4043 C045 441-6600 |
| Inman V N | -4043 C045 512-9334 |
| Jones Randy | -4043 C045 444-4347 |
| Knight Mardi | -4043 C045 445-0940 |
| Matsn C | -4043 C045 441-1665 |
| Moore Christy | -4043 C045 444-9165 |
| Schell Joanne | -4043 C045 912-6109 |
| Schell Tommy | -4043 C045 912-6109 |
| 2117 Curry Tommy E | -4005 C045 447-3781 |
| 2119 AUSTIN HARDWOODS INC | -4005 C045 442-4001 |
| 2123 AUS-TRANS LIMOUSINE SVC | -4005 C045 326-5466 |
| FALCON BROTHERS MORTUARY SVC | -4005 C045 326-6678 |
| 2125 ARCHITECTURAL IRONWORKS | -4073 C045 441-0000 |
| EAH SPRAY EQUIPMENT | -4073 C045 447-0165 |
| ITALIAN MOTOR SVC | -4073 C045 447-7001 |
| TIGHT GRAIN WOODWORKS | -4073 C045 447-4434 |
| 2127 KENNY HILL'S AUTOWERKS | -4005 C045 445-0101 |
| 2128 Ortega Kathy | -4045 C045 444-6570 |
| Scott Kim | -4045 C045 448-9685 |
| 2129 BLUEBONNET AUTO REPAIR | -4005 C045 445-5566 |
| BLUEBONNET AUTO SALES | -4005 C045 445-0585 |
| 2130 AUSTIN TRAVIS MENTAL HEALTH | -4072 C045 445-7171 |

BUSINESSES 14 HOUSEHOLDS 85

## GOODSON CT (R) 78664

| Address | Zip+4 CarrRte Phone |
|---|---|
| 1794 Bryan Rebecca | 388-2524 |
| 1796 Martinez Pablo E | 244-0576 |
| 1799 Oakley Jimmie L | 388-3630 |
| 1800 Manor Letty | 244-3242 |
| Manor Virgil | 244-3242 |
| 1801 Dufner L | 244-3967 |
| 1802 Slaughter Elroy Sr | 244-7089 |
| Slaughter Yvette | 244-7089 |
| 1803 Canizales Adrian | 255-4214 |
| 1804 Demarco Virginia | 388-2523 |
| Demarco William | 388-2523 |
| 1806 Overlien Jann | 244-6771 |
| 1809 Neiman L H | 255-4560 |
| 1811 Pohlman Harry | 388-2204 |
| Pohlman Virginia | 388-2204 |

HOUSEHOLDS 15

## GOODSON LN (R) 78664

| Address | Zip+4 CarrRte Phone |
|---|---|
| 1700 Picard Darrell | 255-7668 |
| 1701 Oshiro Raymond E | 388-7048 |
| 1703 Kisshnick David | 388-4222 |
| 1704 Caceres German | 255-0164 |
| Caceres Lydia | 255-0164 |
| 1705 Crawford L | 388-4062 |
| 1706 McKeown J | 218-1624 |
| 1707 Salinas Rosa M | 255-1037 |
| 1708 Hanson Douglas L | 244-5401 |
| 1709 Benavides Richard | 218-0894 |
| 1710 Campbell Albert L | 255-1937 |
| 1711 Sanders Mark R | 244-7681 |
| Sanders Tracy | 244-7681 |
| Sanders Tracy | 244-9238 |
| 1713 Lewis Shannon | 255-5762 |
| Study David | 255-5762 |
| 1714 Raymond Gwen | 244-2063 |
| Raymond Richard | 244-2063 |
| 1715 Ball Jill | 388-3502 |
| Ball Ralph | 388-3502 |
| 1717 SOUTH CENTRAL ELECTRIC | 255-9548 |
| Miller Wayne | 255-9548 |
| Miller Wayne | 388-3256 |
| 1800 Edge R L | 218-0307 |
| 1801 Teas J | 244-8535 |
| 1802 Koclan J | 255-8316 |
| 1804 Guenzel Michael | 255-8328 |
| 1807 Miller D S | 388-1738 |
| 1808 Robina Luke | 244-0054 |
| Robina Mary | 244-0054 |
| 1810 Davis Tammy | 310-0976 |
| 1811 Arneson Frances | 255-9572 |
| Arneson John | 255-9572 |
| 1815 Person Amanda | 388-5954 |
| Person Nathan | 388-5954 |
| Roper K J | 388-1416 |
| 1816 Davis Leslie D | 255-8592 |
| 1818 Hardin Roger | 218-4008 |
| Hardin Sherry C | 218-4008 |

BUSINESSES 1 HOUSEHOLDS 38

## GOODSPEED PKWY (P) 78660

| Address | Zip+4 CarrRte Phone |
|---|---|
| 800 Hanson Anthony | -2351 R011 252-3938 |
| Hanson Kimberly | -2351 R011 252-3938 |
| 804 Parsons Bo | -2351 R011 990-5766 |
| Parsons Dennis E | -2351 R011 990-7831 |
| 806 Faught Joe | -2351 R011 252-1578 |
| 807 Chamberlain Cynthia | -2354 R011 251-2560 |
| Chamberlain Monty | -2354 R011 251-2560 |
| 808 Marshall Earl H Jr | -2351 R011 251-0618 |
| Marshall Sandra M | -2351 R011 251-0618 |
| 812 Dawson Charles G | -2351 R011 251-6177 |
| 813 Nall Don L | -2354 R011 990-1378 |
| 815 Torres Carlos Jr | -2354 R011 251-5735 |

HOUSEHOLDS 12

## GOODWIN AVE (A) 78702

| Address | Zip+4 CarrRte Phone |
|---|---|
| 2803 Davidson William | -3013 C005 926-4874 |
| 2907 Juares Soledad | -3013 C005 926-9736 |
| 2907 Sanchez Jesus | -3014 C005 927-2386 |
| 3200 Baldazo Pete M | -3111 C005 926-4004 |
| 3205 Schneider John T | -3110 C005 926-4612 |

## GOODWIN AVE cont'd

| Address | Zip+4 CarrRte Phone |
|---|---|
| 3207 Blackstone R B | -3110 C005 926-4355 |
| 3210 Davis R D | -3111 C005 926-4147 |
| 3300 Hernandez Ray | -3113 C005 926-4366 |
| 3302 Marcrum Lonnie | -3113 C005 926-4224 |
| 3309 Blackman Edna | -3112 C005 926-3734 |
| 3310 Valdez Pete | -3113 C005 926-7224 |
| 3311 Munoz Cynthia M | -3112 C005 929-9535 |
| 3402 Daniel M J | -3115 C005 926-1646 |
| 3403 Gonzales Joe L | -3114 C005 926-4669 |
| 3405 Alvarez V | -3114 C005 926-5874 |
| 3408 Jackson Darlene | -3115 C005 926-6212 |
| 3500 Baker Tonnie L | -3117 C005 926-4739 |
| 3504 Brewer J E | -3117 C005 926-9115 |
| 3801 SHEET METAL WORKERS LOCAL 1967 | -3118 C005 928-8251 |
| 3805 SOUTHERN SAVERS | -3118 C005 928-1996 |

## ZIP CODE 78721

| Address | Zip+4 CarrRte Phone |
|---|---|
| 3706 GRANT VILLA APARTMENTS | -2426 C037 926-4031 |
| Baldenegro Ruby | -2426 C037 926-6047 |
| Cardenas Herlin | -2426 C037 928-1002 |
| Carruthers Richard | -2426 C037 928-8539 |
| Chorse Beulah | -2426 C037 928-9539 |
| Covarrubias Alma | -2426 C037 929-8722 |
| Espinoza Maria | -2426 C037 929-8527 |
| Garcia Pedro | -2426 C037 927-1978 |
| Hyder Donald | -2426 C037 933-0023 |
| Johnson Sherri | -2426 C037 929-8496 |
| Jones Gorge | -2426 C037 926-4064 |
| Loving Melvin | -2426 C037 926-2093 |
| McVea Pamela | -2426 C037 933-0762 |
| Neville Lorett F | -2426 C037 926-0326 |
| Pingree Maria | -2426 C037 929-8420 |
| Ramirez Emilio | -2426 C037 933-1226 |
| Revette Tracy | -2426 C037 926-7927 |
| Washington Bobbie J | -2426 C037 928-4626 |
| Whitfield Andre | -2426 C037 927-1892 |
| Whitfield Laverne | -2426 C037 927-1892 |
| Zapata Francis | -2426 C037 933-0947 |
| Zapata Karina | -2426 C037 933-0947 |
| 3707 MISSION TRANSPORT CO | -2402 C037 928-2700 |

BUSINESSES 4 HOUSEHOLDS 39

## GORDON CT (A) 78753

| Address | Zip+4 CarrRte Phone |
|---|---|
| 400 Jones Jerry R | -5043 C027 836-3443 |
| 401 Tucker Robert J | -5043 C027 836-5344 |
| 402 Neff Ken | -5043 C027 836-9151 |
| 404 Schonfeld Chris | -5043 C027 834-0150 |
| Schonfeld M | -5043 C027 834-0150 |
| 405 Galaviz Joe J | -5043 C027 837-1274 |
| Galaviz John | -5043 C027 837-1078 |

HOUSEHOLDS 7

## GORHAM ST (A) 78758

| Address | Zip+4 CarrRte Phone |
|---|---|
| 1400 Garrison Pat | -3726 C014 837-4796 |
| 1401 Urban Milton F | -3725 C014 834-0831 |
| 1419 Yarbrough Randy | -3760 C014 837-7265 |

HOUSEHOLDS 3

## GOVALLE AVE (A) 78702

| Address | Zip+4 CarrRte Phone |
|---|---|
| 3101 PECAN GROVE NURSING CTR | -3020 C012 926-7871 |
| Washington Aldine | -3020 C012 929-9323 |
| 3106 Lockhart H H | -3021 C012 926-1380 |
| Lockhart Kilda | -3021 C012 926-1380 |
| 3200 Chapa Joe | -3708 C012 929-3030 |
| Chapa Joel | -3708 C012 926-8827 |
| 3201 Dominguez Jeanet | -3707 C012 929-0522 |
| 3202 Granado Joseph | -3708 C012 928-0362 |
| 3207 Polanco Louis S | -3707 C012 926-4252 |
| 3209 White Vonda | -3707 C012 926-7015 |
| 3301 Ramirez T C | -3709 C012 926-6404 |
| 3303 Salazar Tony | -3709 C012 926-4825 |
| 3400 LOYALTY MISSIONARY BAPTIST CHR | -3712 C012 926-8315 |
| NEIGHBORHOOD BAPTIST CHURCH | -3712 C012 926-1225 |
| 3401 Deleon Rachael | -3711 C012 926-2698 |
| Lopez Anselmo | -3711 C012 926-3971 |
| Lopez M | -3711 C012 926-9024 |
| 3403 Lopez Abelar O | -3711 C012 926-4896 |
| Zepeda Rocky | -3711 C012 926-4896 |
| Zepeda Yvonne L | -3711 C012 926-4896 |
| 3405 Perez Jesse | -3711 C012 926-2714 |
| 3501 Alonzo Andrew | -3713 C012 926-6777 |
| 3503 Alonzo Linda S | -3713 C012 926-5057 |
| 3601 EXTEND-A-CARE INC GOVALLE ELEMENTARY SCHOOL | -3715 C012 928-8471 |
| 3604 Villanueva Manuel | -3716 C012 928-2529 |
| Villanueva Manuel C | -3716 C012 928-4438 |
| Villanueva Ramiro | -3716 C012 928-2529 |
| Villanueva Rosa | -3716 C012 928-4438 |
| 3608 Fabela Tracie | -3716 C012 928-3404 |
| 3608 Mercado Mary | -3716 C012 927-1484 |
| 3701 Sandoval Suzanne | -3717 C012 927-1184 |
| 3702 Rodriguez Alberto H | -3718 C012 926-5256 |

BUSINESSES 5 HOUSEHOLDS 28

## GOVERNORS ROW (A) 78744

| Address | Zip+4 CarrRte Phone |
|---|---|
| 4140 WYNDHAM AUSTIN HOTEL | -1800 C014 446-2222 |

BUSINESSES 1

## GOWER ST (P) 78660

| Address | Zip+4 CarrRte Phone |
|---|---|
| 16805 Lucas David | -1841 R008 251-7148 |
| 16808 Johnson Carolyn J | -1840 R008 251-5547 |
| Johnson Gunner | -1840 R008 251-5547 |
| 16809 Sutherland E | -1841 R008 990-9863 |
| 16810 Williams Sandra | -1840 R008 990-2570 |
| 16811 Martinez Joe | -1841 R008 990-1948 |
| 16812 Deturris P | -1840 R008 251-2568 |
| 16814 Haggerton A | -1840 R008 251-5319 |
| 16816 Scheel D | -1840 R008 990-1398 |
| 16819 Sanchez Santia | -1841 R008 251-7611 |
| 16820 Wolf Shery | -1840 R008 990-8170 |
| 16821 Cerda Hector | -1841 R008 990-1513 |
| 16822 Schlickeisen David | -1840 R008 251-8912 |
| Schlickeisen Melanie | -1840 R008 251-8912 |
| 16900 Lackey Douglas | -1840 R008 990-1974 |
| Lackey Jean | -1840 R008 990-1974 |
| 16901 Felix Sandra | -1842 R008 990-7020 |
| 16902 Walton Nadine | -1840 R008 251-3216 |
| Walton Scott | -1840 R008 251-3216 |
| 16903 Nickelson Curtis | -1842 R008 990-2104 |
| Nickelson Dorothy | -1842 R008 990-2104 |
| 16905 Archuleta Frank | -1842 R008 251-6670 |

| TP | Adjoining | Source |
|---|---|---|
| - | ✓ | R. L. Polk Co., Publishers |

# GUNTER ST 1996



## GUN FIGHT LN *cont'd*

| Address | Zip+4 | CarrRte | Phone |
|---|---|---|---|
| 11541 Lee Victor | -1925 | C053 | 280-8286 |
| 11543 Garcia Gerald W | -1925 | C053 | 282-2722 |
| 11544 Ables Jeff | -1927 | C053 | 280-6523 |
| Ables Teresa | -1927 | C053 | 280-6523 |
| 11546 Adam Victor | -1928 | C053 | 280-7124 |
| Green Debbie | -1928 | C053 | 280-5690 |
| 11547 Orci Enrique M | -1926 | C053 | 282-6514 |
| 11549 Hutchins John P | -1926 | C053 | 282-6953 |
| 11550 Cheek Jon | -1928 | C053 | 292-0763 |
| Glover John | -1928 | C053 | 292-0763 |
| Ullman Douglas | -1928 | C053 | 292-0763 |
| 11552 Pasquera Luis | -1928 | C053 | 282-8438 |
| 11553 Carpenter Kevin A | -1926 | C053 | 280-6347 |
| 11555 Campbell William F | -1926 | C053 | 280-0259 |
| 11556 Bass Bob | -1928 | C053 | 282-9693 |
| Bass Robin | -1928 | C053 | 282-9693 |
| 11557 Scoopo John | -1926 | C053 | 282-1427 |
| 11559 Smith Ashlei W | -1926 | C053 | 282-1225 |

HOUSEHOLDS 63

## GUN POWDER CT *(A)* 78748

| Address | Zip+4 | CarrRte | Phone |
|---|---|---|---|
| 11601 Amezcua Alex | -1941 | C053 | 282-5117 |
| Amezcua Alex | -1941 | C053 | 292-1943 |
| Amezcua Cammi | -1941 | C053 | 292-1943 |
| 11602 Maurin Cynthia | -1941 | C053 | 280-4621 |
| Maurin Julian III | -1941 | C053 | 280-4621 |
| 11604 Vanover C L | -1941 | C053 | 282-7960 |
| Vanover Tom | -1941 | C053 | 282-7960 |
| 11605 BARFIELD ENVIRONMENTAL SAMPLNG | -1941 | C053 | 282-9345 |

BUSINESSES 1 HOUSEHOLDS 7

## GUNGROVE CIR *(A)* 78750

| Address | Zip+4 | CarrRte | Phone |
|---|---|---|---|
| 11600 Carter Ruth | -2030 | C048 | 257-0754 |
| Carter Scott | -2030 | C048 | 257-0754 |
| 11601 Matthews Lisa | -2030 | C048 | 335-7518 |
| Matthews Ted | -2030 | C048 | 335-7518 |
| 11603 Berends David | -2030 | C048 | 257-8608 |
| 11604 Wieland Sharon L | -2030 | C048 | 219-5974 |
| 11605 Wyatt W W | -2030 | C048 | 250-0509 |
| 11606 Fincher V | -2030 | C048 | 331-5415 |

HOUSEHOLDS 8

## GUNGROVE DR *(A)* 78750

| Address | Zip+4 | CarrRte | Phone |
|---|---|---|---|
| 10600 Stern Laura | -2032 | C048 | 258-5314 |
| Stern Valerie | -2032 | C048 | 258-5314 |
| Stern William R | -2032 | C048 | 258-3935 |
| 10602 Oconnor James K | -2032 | C048 | 258-3338 |
| 10603 Landrus Kurt | -2031 | C048 | 258-9724 |
| 10604 Burson Kaye | -2032 | C048 | 258-5667 |
| Burson Lari | -2032 | C048 | 258-7658 |
| Burson Mike | -2032 | C048 | 258-5667 |
| 10606 Miller J P | -2032 | C048 | 335-4600 |
| Miller Jeff | -2032 | C048 | 331-5057 |
| Miller Karen | -2032 | C048 | 331-5057 |
| 10700 Gonsoulin Karen | -2034 | C048 | 258-4886 |
| 10702 Flynn Barbara | -2034 | C048 | 918-9365 |
| Flynn Barbara L | -2034 | C048 | 918-9371 |
| Flynn Kari | -2034 | C048 | 918-9365 |
| 10703 Beardslee Shannon | -2033 | C046 | 257-0156 |
| Simmons D | -2033 | C048 | 918-2819 |
| Vasilinda Darryl | -2033 | C046 | 257-0156 |
| 10704 Holt Barry | -2034 | C048 | 258-0746 |
| Holt Lucy | -2034 | C048 | 258-0746 |
| 10705 Dennehy Shawn | -2033 | C048 | 335-5916 |
| Kappmeyer Keith | -2033 | C048 | 335-5916 |

HOUSEHOLDS 22

## GUNNISON PASS *(A)* 78724

| Address | Zip+4 | CarrRte | Phone |
|---|---|---|---|
| 7105 Nelson Merick | -3318 | C052 | 928-0462 |
| 7201 Riep N C | -3320 | C052 | 928-0449 |
| 7209 McDow Louis | -3320 | C052 | 926-2002 |
| 7300 Alberts Henry S | -3320 | C052 | 926-0123 |
| Alberts Mishell | -3320 | C052 | 926-4354 |
| 7303 Dilworth Louise | -3320 | C052 | 929-3023 |
| 7305 Banks W R | -3322 | C052 | 926-3688 |
| 7309 Ridings G R | -3322 | C052 | 926-3510 |
| 7311 Elder Roy G | -3322 | C052 | 926-3140 |
| 7401 Nunn Lee A | -3324 | C052 | 926-1743 |
| 7404 Botello Carrol | -3325 | C052 | 928-8165 |
| Botello Lawrence | -3325 | C052 | 928-8165 |
| 7406 Green Clyde | -3325 | C052 | 926-0705 |
| Green Jewell | -3325 | C052 | 926-0705 |
| 7407 Riddell Osbour L | -3324 | C052 | 926-0106 |

HOUSEHOLDS 15

## GUNNISON SPRINGS DR *(R)* 78681

| Address | Zip+4 | CarrRte | Phone |
|---|---|---|---|
| 17501 Shorter Paul R | -3532 | C031 | 255-8940 |
| 17505 Russell Bernard P | -3532 | C031 | 388-2881 |
| Russell Melchin | -3532 | C031 | 388-2881 |
| 17507 Bhandari Ashok | -3532 | C031 | 388-7944 |
| 17509 Yarchun Israel | -3532 | C031 | 244-1620 |
| Yarchun Lois | -3532 | C031 | 244-1620 |
| 17513 Ashley M T | -3532 | C031 | 388-7549 |
| 17515 Sims Nissy | -3532 | C031 | 218-4030 |
| 17517 Farrington Eddie | -3532 | C031 | 388-3173 |

HOUSEHOLDS 9

## GUNSMITH DR *(M)* 78652

| Address | Zip+4 | CarrRte | Phone |
|---|---|---|---|
| 13301 Brown Fred | -3072 | R001 | 282-6696 |

HOUSEHOLDS 1

## GUNSMOKE CIR *(A)* 78750

| Address | Zip+4 | CarrRte | Phone |
|---|---|---|---|
| 11600 Gregory Janet | -2035 | C048 | 331-7938 |
| Gregory Michael | -2035 | C048 | 331-7938 |
| 11601 Sternberg Margaret | -2035 | C048 | 258-6948 |
| Sternberg Scott | -2035 | C048 | 258-6948 |
| 11602 Stjohn Labaw B | -2035 | C048 | 331-1955 |
| 11603 Widmer David | -2035 | C048 | 257-0416 |
| Widmer Janet | -2035 | C048 | 257-0416 |
| 11604 Koukal Ron | -2035 | C048 | 331-8180 |
| 11605 Lozano Irma | -2035 | C048 | 918-1308 |
| Lozano Richard | -2035 | C048 | 918-1308 |
| 11606 Lucero Larry P | -2035 | C048 | 258-1003 |
| 11609 Waggoner John E | -2035 | C048 | 335-5100 |
| 11610 Mattocks Clifton | -2035 | C048 | 918-0426 |

HOUSEHOLDS 13

## GUNTER ST *(A)* 78702

| Address | Zip+4 | CarrRte | Phone |
|---|---|---|---|
| 610 Florescriat Joaqui | -4902 | C008 | 385-4251 |
| 620 Flores Cecelio | -4960 | C008 | 385-7451 |
| 622 Hernandez Antonio | -4902 | C008 | 389-2547 |
| Martin Robert | -4902 | C008 | 389-2762 |
| 705 FAST STOP STORE INC | -4018 | C015 | 458-2507 |
| 722 Gomez David | -4019 | C015 | 385-8765 |
| 726 Coy S | -4019 | C015 | 385-0458 |

## GUNTER ST *cont'd*

| Address | Zip+4 | CarrRte | Phone |
|---|---|---|---|
| Jasso Amanda | -4019 | C015 | 369-2101 |
| 730 Gonzales Santia | -4019 | C015 | 385-2624 |
| 734 Valdez Pete B | -4019 | C015 | 369-2059 |
| 742 Hernandez Cresen | -4019 | C015 | 385-0141 |
| Hernandez Helen M | -4019 | C015 | 385-6620 |
| Hernandez Joe G | -4019 | C015 | 385-0141 |
| 746 Sillero Carmen | -4019 | C015 | 389-1837 |
| 747 Padilla Dose A | -4018 | C015 | 369-0409 |
| 750 Perez J I | -4019 | C015 | 385-5515 |
| 762 Gonzales Dora | -4019 | C015 | 369-0035 |
| Gonzales Joe | -4019 | C015 | 369-0035 |
| 800 Ybarra Adrian | -4021 | C015 | 385-2414 |
| 812 Olvera Rhoda | -4021 | C015 | 385-7261 |
| 816 Esparza Joyce | -4021 | C015 | 389-2943 |
| Garza Oscar Jr | -4021 | C015 | 389-2920 |
| Garza Oscar Jr | -4021 | C015 | 389-2943 |
| Garza Teresa | -4021 | C015 | 389-2943 |
| 819 Quiroz Anita M | -4020 | C015 | 385-5414 |
| 821 CASA MARIANELLA | -4020 | C015 | 385-5571 |
| 822 Pratt Sheri | -4021 | C015 | 385-6127 |
| 904 Estrada Refugio Sr | -3719 | C012 | 928-6768 |
| 910 Faz Joe | -3719 | C012 | 926-4921 |
| 912 Zambrano Janie | -3719 | C012 | 927-1653 |
| 1010 Morales Toni | -3720 | C012 | 928-9754 |
| 1102 Aleman C A | -3100 | C012 | 926-8305 |
| 1106 Costilla Frank | -3143 | C012 | 926-9925 |
| 1115 Luno Margie | -3120 | C012 | 926-3107 |
| Luno Oscor | -3120 | C012 | 926-3107 |
| 1116 Acosta Micheel | -3144 | C012 | 928-1565 |
| Acosta Ramiro | -3144 | C012 | 928-1565 |
| 1118 Perez Cleto | -3145 | C012 | 928-3274 |
| Perez Eusebia | -3145 | C012 | 928-3274 |
| Rubio Saturn | -3145 | C012 | 928-1552 |
| 1119 Luno Randol | -3120 | C012 | 926-4912 |
| Medel Blue | -3120 | C012 | 926-8990 |
| Medel Robert M | -3120 | C012 | 926-4979 |
| Melendrez Marian | -3120 | C012 | 926-7325 |
| 1120 Chapa Joe Sr | -3145 | C012 | 926-8347 |
| Zuniga Andres | -3145 | C012 | 926-4075 |
| 1121 Alvarado Simona | -3150 | C012 | 926-4564 |
| Sanchez Delfino | -3150 | C012 | 933-1226 |
| 1122 Campos Alfredo B | -3145 | C012 | 926-7333 |
| Pozos Sido | -3145 | C012 | 929-0177 |
| 1123 Hernandez Lorenzo | -3150 | C012 | 928-9289 |
| McDaniel Ryan | -3150 | C012 | 928-4125 |
| Thomas Dave | -3150 | C012 | 928-4125 |
| Vinson Victor | -3150 | C012 | 927-1121 |
| 1127 Cagle David | -3150 | C012 | 928-2815 |
| 1128 McNair Haskell | -3160 | C012 | 926-4567 |
| 1129 Nichols Arthur W Jr | -3150 | C012 | 926-4530 |

## ZIP CODE 78721

| Address | Zip+4 | CarrRte | Phone |
|---|---|---|---|
| 1137 MASON MANOR APARTMENTS | -1817 | C033 | 929-7288 |
| Allen Eva J | -1817 | C033 | 926-2473 |
| Brown Deborah N | -1817 | C033 | 928-1223 |
| Carter Johnnie B | -1817 | C033 | 926-8902 |
| Davis C | -1817 | C033 | 933-0349 |
| Easley Patrick | -1817 | C033 | 929-9942 |
| Espinosa Yojhana | -1817 | C033 | 927-1924 |
| Figgins C E | -1817 | C033 | 926-2056 |
| Fisher Shantel | -1817 | C033 | 928-3217 |
| Garcia Arturo | -1817 | C033 | 926-9426 |
| Garcia Joe | -1817 | C033 | 929-0434 |
| Gomez Thomas | -1817 | C033 | 926-8267 |
| Gutierrez Maria | -1817 | C033 | 933-0671 |
| Harrison Lavonne | -1817 | C033 | 926-1974 |
| Harrison Lavonne | -1817 | C033 | 926-7099 |
| Hernandez Rodolfo | -1817 | C033 | 927-2799 |
| Hernandez Velani | -1817 | C033 | 926-1654 |
| Hoch S | -1817 | C033 | 928-4343 |
| John Rory | -1817 | C033 | 927-1060 |
| Jones Viola | -1817 | C033 | 928-3401 |
| Kemp Lula | -1817 | C033 | 928-1027 |
| Lane Cheryl J | -1817 | C033 | 928-1755 |
| Manor Laressa | -1817 | C033 | 927-2025 |
| McWilliams Casand | -1817 | C033 | 926-8849 |
| Mercado Joanne | -1817 | C033 | 933-0593 |
| Mitchell Herman | -1817 | C033 | 928-1591 |
| Molina Susan | -1817 | C033 | 926-8542 |
| Quinones Benjamin | -1817 | C033 | 926-8902 |
| Rogers Tedashi N | -1817 | C033 | 929-9518 |
| Spencer Carolyn | -1817 | C033 | 933-0190 |
| Tran Dac D | -1817 | C033 | 926-1255 |
| Wallace Dedra | -1817 | C033 | 927-2771 |
| Williams Carol | -1817 | C033 | 927-1830 |
| 1138 Acuna Rigobe | -1804 | C033 | 927-1257 |
| 1139 Calderon Cruz | -1803 | C033 | 926-4153 |
| 1140 Bustos Caroline | -1804 | C033 | 926-6489 |
| Villegas Galdino | -1804 | C033 | 929-8502 |
| Villegas Odilon | -1804 | C033 | 926-6914 |
| 1141 Campos David L Jr | -1852 | C033 | 926-3017 |
| 1143 Porcallo Cetali | -1852 | C033 | 926-4647 |
| Porcayo Alvaro | -1852 | C033 | 933-1516 |
| Zapata Maria | -1852 | C033 | 926-8206 |
| 1144 FREEDOM HOME BAPTIST CHURCH | -1804 | C033 | 928-9744 |
| Hernandez Natalie | -1804 | C033 | 926-5935 |
| Salazar Fred | -1804 | C033 | 928-2616 |
| Villegas Jose J | -1804 | C033 | 928-3693 |
| 1145 Amador Roy | -1800 | C033 | 928-2764 |
| Rojas Nina | -1800 | C033 | 929-3502 |
| 1147 Acosta Frank O | -1812 | C033 | 929-3240 |
| Amezquita Manuel | -1812 | C033 | 929-3240 |
| 1148 Serrano Hilda | -1804 | C033 | 928-4723 |
| 1150 Mills K A | -1804 | C033 | 929-0002 |

BUSINESSES 4 HOUSEHOLDS 105

## GUTHERIE DR *(A)* 78750

| Address | Zip+4 | CarrRte | Phone |
|---|---|---|---|
| 8209 Craig Frank S III | -7851 | C076 | 502-0828 |
| 8213 Himmel Mark | -7851 | C076 | 349-2297 |

HOUSEHOLDS 2

## GWENDOLYN LN *(A)* 78748

| Address | Zip+4 | CarrRte | Phone |
|---|---|---|---|
| 2604 Darrington Janice | -1235 | R041 | 292-0701 |
| Eller Dusne | -1235 | R041 | 282-3309 |
| 2606 Fairly Kenneth | -1235 | R041 | 292-3050 |
| Fairly Stacy | -1235 | R041 | 292-3050 |
| 2608 Greig Andrea | -1235 | R041 | 280-7207 |
| Paruolo Dorothy | -1235 | R041 | 280-1616 |
| Simmons Lynn | -1235 | R041 | 292-1124 |
| 2612 Boss Heather | -1235 | R041 | 282-9755 |
| Boss Jason | -1235 | R041 | 282-9755 |
| Woldman Robert L | -1235 | R041 | 292-6136 |
| 2614 Hutcheson Bill J | -1235 | R041 | 292-0926 |
| Kronke Debra | -1235 | R041 | 292-4520 |
| Kronke Tom | -1235 | R041 | 292-4520 |
| 2615 Berryhillcontes Shonda | -1236 | R041 | 280-6791 |
| Conlee Brian J | -1236 | R041 | 280-6791 |
| Koenning L W | -1236 | R041 | 292-1679 |
| 2617 Boswell Greg | -1236 | R041 | 280-2165 |
| 2619 Weber Ernie | -1236 | R041 | 282-9625 |
| Weber Wanda | -1236 | R041 | 282-9625 |
| 2621 Benton Danny | -1236 | R041 | 292-4523 |
| Benton Jana | -1236 | R041 | 292-4523 |
| Wash Glen D | -1236 | R041 | 282-0580 |

## GWENDOLYN LN *cont'd*

| Address | Zip+4 | CarrRte | Phone |
|---|---|---|---|
| Wash Susan | -1236 | R041 | 282-0580 |
| 2623 Balaparya Mohamm | -1236 | R041 | 280-8562 |
| Muenster R | -1236 | R041 | 292-0129 |
| 2625 Garriga Robert F | -1238 | R041 | 280-4041 |
| 2627 Kolmn Jody | -1238 | R041 | 282-7298 |
| Lewis Bill | -1238 | R041 | 292-4867 |
| Lewis Susan | -1238 | R041 | 292-4867 |
| 2628 Green J S | -1239 | R041 | 292-4192 |
| McIntyre Michael | -1239 | R041 | 282-8220 |
| 2629 Christie Eric | -1238 | R041 | 280-9093 |
| Christie Jean | -1238 | R041 | 280-9093 |
| Leon Ana S | -1238 | R041 | 280-3731 |
| 2630 Little Aaron | -1239 | R041 | 280-7806 |
| Little Joan | -1239 | R041 | 280-7806 |
| Montoya Elizabeth | -1239 | R041 | 280-8183 |
| Montoya Joseph | -1239 | R041 | 280-8183 |
| 2632 Salinas Edward | -1239 | R041 | 280-7660 |
| Salinas Valerie | -1239 | R041 | 280-7660 |
| 2634 Prince Kellie R | -1239 | R041 | 292-0762 |
| Wilkerson Rob | -1239 | R041 | 292-0762 |
| 2636 Casarez Laurie | -1240 | R041 | 282-7515 |
| Casarez Martin | -1240 | R041 | 282-7515 |
| Heggen Janie | -1240 | R041 | 292-4264 |
| 2638 Nottingham David | -1240 | R041 | 280-6291 |
| Richards C | -1240 | R041 | 280-6291 |
| 2639 Hoff Lucrel | -1238 | R041 | 282-4076 |
| Theisen T J | -1238 | R041 | 282-6101 |
| 2640 Burns Merida | -1240 | R041 | 280-8614 |
| 2641 Alexander Brett | -1238 | R041 | 282-7103 |
| Pepper Gary | -1238 | R041 | 292-1473 |
| Pepper Terri | -1238 | R041 | 292-1473 |
| 2644 Dominguez Antonio | -1240 | R041 | 292-3826 |
| Freemen Roger | -1240 | R041 | 282-6963 |

HOUSEHOLDS 55

## GYM ST *(T)* 76574

| Address | Zip+4 | CarrRte | Phone |
|---|---|---|---|
| 220 CALDWELL CULVERT CO | -3818 | C005 | 352-8592 |
| 229 WILLIAMSON-BURNETT CTY OPRTNTY | -3819 | C005 | 365-1070 |

BUSINESSES 2

## GYPSY CV *(A)* 78727

| Address | Zip+4 | CarrRte | Phone |
|---|---|---|---|
| 4800 Boria Jorge | -6816 | C075 | 794-1150 |
| Rubinstein Viviana | -6816 | C075 | 794-2922 |
| 4801 McCormick Nelleen | -6816 | C075 | 795-8583 |
| McCormick Robert | -6816 | C075 | 795-2836 |
| McCormick Robert | -6816 | C075 | 795-8583 |
| 4802 Bishop M S | -6818 | C075 | 343-7521 |
| 4804 Rizzo John F | -6816 | C075 | 502-9528 |
| 4805 Jones Jill A | -6816 | C075 | 343-6183 |
| 4806 Reeve Stephen | -6816 | C075 | 345-8561 |
| Reeve Tana | -6816 | C075 | 345-8561 |
| 4807 Walls Lloyd A | -6816 | C075 | 795-0963 |

HOUSEHOLDS 11

## HAAS LN *(A)* 78728

| Address | Zip+4 | CarrRte | Phone |
|---|---|---|---|
| 2103 Sicilair A M | -6844 | R026 | 251-5126 |
| 2104 Desilva Palinda | -6844 | R026 | 251-7079 |
| Gajaweera Indika | -6844 | R026 | 251-7079 |
| 2105 Shankle Glenn | -6844 | R026 | 251-7161 |
| 2106 Frank Edmund P Jr | -6844 | R026 | 251-2526 |
| 2109 Sidney David | -6844 | R026 | 251-5700 |
| Sidney Priscilla | -6844 | R026 | 251-5700 |
| 2110 Azevedo Paul | -6844 | R026 | 990-9732 |
| 2111 Bayless David | -6844 | R026 | 251-2672 |
| 2113 McLendon Jim | -6844 | R026 | 251-7307 |

HOUSEHOLDS 10

## HACIENDA DR *(A)* 78748

| Address | Zip+4 | CarrRte | Phone |
|---|---|---|---|
| 502 TRIMCOST CONSULTING GROUP | -3800 | R024 | 282-4747 |
| TRIMCOST LEASING CO | -3800 | R024 | 282-6623 |
| Quarles B | -3800 | R024 | 282-6541 |
| Quarles S M | -3800 | R024 | 282-6541 |
| 507 Foley Caroline | -3808 | R024 | 280-2704 |
| Foley Jim | -3808 | R024 | 280-2704 |
| 518 SHAKLEE DISTRIBUTOR | -3800 | R024 | 282-0764 |
| Shuquist Edward | -3800 | R024 | 282-0764 |
| Shuquist Edward | -3800 | R024 | 292-0998 |

BUSINESSES 3 HOUSEHOLDS 8

## HACIENDA LN *(G)* 78626

| Address | Zip+4 | CarrRte | Phone |
|---|---|---|---|
| Warren L D | | | 863-0555 |
| Warren L D | | | 863-0658 |

## ZIP CODE 78628

| Address | Zip+4 | CarrRte | Phone |
|---|---|---|---|
| 30103 Dye R H | -1155 | R012 | 869-7861 |
| 30105 Kuper Paul D | -1155 | R012 | 930-4743 |
| 30106 Brazier Tom | -1156 | R012 | 869-1425 |
| 30107 Lamay Raymond G Sr | -1155 | R012 | 819-9810 |
| 30108 Gramentina John | -1156 | R012 | 863-7936 |
| 30109 Reedholm Joseph | -1155 | R012 | 863-8442 |
| Reedholm Karolyn | -1155 | R012 | 863-8442 |
| 30112 Dent L | -1156 | R012 | 869-1690 |
| Dent N | -1156 | R012 | 869-1383 |
| 30114 Grimmett Robert S | -1156 | R012 | 819-9026 |
| 30119 Johnson Fred T | -1155 | R012 | 869-7044 |
| 30120 Kaiser V P | -1156 | R012 | 863-6265 |
| Pauling H B | -1156 | R012 | 863-8013 |
| 30121 Highlander James L | -1155 | R012 | 869-6516 |
| 30200 Montgomery Harold | -1157 | R012 | 930-3929 |
| 30201 Zane Lee | -1158 | R012 | 863-5701 |
| 30203 Hardy R W | -1158 | R012 | 863-9712 |
| 30205 Jenkins B A | -1158 | R012 | 863-2590 |
| 30209 Ross Jerry | -1158 | R012 | 930-5836 |
| Ross Tommy T | -1158 | R012 | 930-5836 |
| 30211 Long Jack R | -1158 | R012 | 863-8132 |
| 30212 Samples Jesse | -1157 | R012 | 883-0600 |
| 30213 Smith N C | -1158 | R012 | 869-7449 |
| 30215 Chapko Elaine | -1158 | R012 | 869-4618 |
| Chapko Frank | -1158 | R012 | 869-4618 |
| 30218 Wald John P Sr | -1157 | R012 | 863-4838 |

HOUSEHOLDS 28

## HACKAMORE DR *(A)* 78748

| Address | Zip+4 | CarrRte | Phone |
|---|---|---|---|
| 3301 Cavanaugh Barbara | -1003 | R041 | 282-0575 |
| 3305 Jeffs Vernon | -1003 | R041 | 282-0453 |
| 3309 Rehm John F | -1003 | R041 | 282-0341 |
| 3317 Howard Marlin C | -1003 | R041 | 282-2293 |

HOUSEHOLDS 4

## HACKBERRY DR *(P)* 78660

| Address | Zip+4 | CarrRte | Phone |
|---|---|---|---|
| 1006 Atha Scott | -2892 | R009 | 251-9911 |
| 1006 Lancaster Fred Jr | -2892 | R009 | 990-8576 |

## HACKBERRY DR *cont'd*

| Address | Zip+4 | CarrRte | Phone |
|---|---|---|---|
| Lancaster Linda | -2892 | R009 | 990-8576 |
| 1010 Gideon B | -2892 | R009 | 251-8582 |
| 1012 Schmidt John W | -2892 | R009 | 990-9871 |
| 1014 Nichols Brenda | -2892 | R009 | 251-8085 |
| Nichols Scott | -2892 | R009 | 251-8085 |
| 1016 Barabasz Larry | -2892 | R009 | 990-4757 |
| 1018 Harris Joyce | -2892 | R009 | 251-3831 |
| Harris Mike | -2892 | R009 | 251-3831 |

HOUSEHOLDS 10

## HACKBERRY LN *(A)* 78753

| Address | Zip+4 | CarrRte | Phone |
|---|---|---|---|
| 304 Machu Tammy | -4708 | C014 | 837-2881 |
| 307 Manchaca Gladys | -4707 | C014 | 832-9851 |
| 308 Calhoun R B | -4708 | C014 | 836-3696 |
| 309 Avilez Gabriel | -4707 | C014 | 837-6219 |
| 312 Ballentine P A | -4708 | C014 | 834-2080 |
| 313 Cantrell Charles | -4707 | C014 | 836-3925 |
| 314 Johnson Diana | -4708 | C014 | 834-1991 |
| 401 Ruiz Bennie P | -4709 | C014 | 836-4027 |
| 403 Maynard Walter | -4709 | C014 | 834-1089 |
| Maynard Walter | -4709 | C014 | 836-8725 |
| 412 BLUEBONNET WALL PAPER SVC | -4710 | C014 | 836-4300 |
| Manwaring Sander | -4710 | C014 | 836-4300 |
| 413 Taylor Ellen J | -4709 | C014 | 836-3704 |
| 422 Peralez Shirley O | -4710 | C014 | 376-4456 |

BUSINESSES 1 HOUSEHOLDS 13

## HACKBERRY ST *(A)* 78702

| Address | Zip+4 | CarrRte | Phone |
|---|---|---|---|
| 1200 Manning Eddie R | -2012 | C010 | 482-9228 |
| 1201 WESLEY CENTER | -2011 | C010 | 478-8104 |
| 1202 Harding Roosevelt | -2012 | C010 | 477-8595 |
| 1206 Garcia Mary | -2012 | C010 | 474-7333 |
| Garcia Red | -2012 | C010 | 474-7333 |
| 1208 Hainsworth David | -2045 | C010 | 472-2878 |
| 1307 Kincheon Thomas W Jr | -2013 | C010 | 472-9076 |
| 1311 Harris David F | -2013 | C010 | 472-2963 |

BUSINESSES 1 HOUSEHOLDS 7

## HACKBERRY ST *(T)* 76574

| Address | Zip+4 | CarrRte | Phone |
|---|---|---|---|
| 819 Talus M W | -2767 | C001 | 352-1434 |
| 901 Bailey Patrina | -2967 | C001 | 365-6012 |
| Bailey Terence | -2967 | C001 | 365-6012 |
| Bailey Timothy | -2967 | C001 | 365-6012 |
| Nix Bobby J Jr | -2967 | C001 | 352-8263 |
| 902 Hall Jeff | -2966 | C001 | 352-7434 |
| Hall Melanie | -2966 | C001 | 352-7434 |
| 904 Alderete Melissa | -2966 | C001 | 352-6332 |
| Alderete Monica | -2966 | C001 | 352-6332 |
| 906 Stasny Rose | -2966 | C001 | 352-2696 |
| Stone Paula S | -2966 | C001 | 352-2696 |
| 1011 Emery Christy | -2969 | C001 | 365-8915 |
| Emery Robert | -2969 | C001 | 365-8915 |
| 1015 Brock Rick | -2969 | C001 | 352-8763 |
| 1021 Glover W H | -2969 | C001 | 352-6858 |
| 1101 Laughlin Bennie | -2971 | C001 | 352-3717 |
| 1103 Mireles Raul | -2971 | C001 | 365-1886 |
| 1106 Thonig Reuben | -2970 | C001 | 352-5883 |
| 1118 Faltesek Ben | -2970 | C001 | 352-6928 |
| Faltesek Randall | -2970 | C001 | 352-6928 |

HOUSEHOLDS 20

## HADDICK CIR *(A)* 78745

| Address | Zip+4 | CarrRte | Phone |
|---|---|---|---|
| 7400 Godsey Elwyn | -6051 | C022 | 440-1014 |
| 7401 Hunt Glenn | -6051 | C022 | 442-4404 |
| 7402 Dancause Veronica D | -6051 | C022 | 447-3569 |
| 7403 Dehoyos Isabel | -6051 | C022 | 441-1547 |
| 7405 Escobar Julian | -6051 | C022 | 441-1044 |
| Escobar Julian | -6051 | C022 | 441-4465 |
| 7407 Stone Brenda | -6051 | C022 | 441-9701 |
| Stone Mike | -6051 | C022 | 441-9701 |

HOUSEHOLDS 8

## HADLE CV *(A)* 78730

| Address | Zip+4 | CarrRte | Phone |
|---|---|---|---|
| 5104 Freiman Claudia | -3540 | R064 | 794-2885 |
| Freiman Lennie | -3540 | R064 | 794-2885 |
| 5118 Plummer Dan | -3540 | R064 | 345-5644 |
| Plummer Sharri | -3540 | R064 | 345-5644 |
| 5119 Elizondo Charles | -3540 | R064 | 349-2262 |
| Elizondo Sharon | -3540 | R064 | 349-2262 |
| 5122 Johnson Scott P | -3540 | R064 | 338-1833 |
| Johnson Susan | -3540 | R064 | 338-1833 |

HOUSEHOLDS 8

## HAGEN CT *(G)* 78628

| Address | Zip+4 | CarrRte | Phone |
|---|---|---|---|
| 100 Rammert L R | -3001 | C004 | 930-5907 |
| 112 Babicki John | -3001 | C004 | 863-5090 |

HOUSEHOLDS 2

## HAIRY MAN RD *(R)* 78681

| Address | Zip+4 | CarrRte | Phone |
|---|---|---|---|
| 2201 Boles Jim M | -1835 | C022 | 255-2635 |
| Boles Monti | -1835 | C022 | 255-2635 |
| 2211 Gerard Beverly | -1835 | C022 | 388-4729 |
| Gerard Robert | -1835 | C022 | 388-4729 |
| 2309 Smith Chris | -1833 | C022 | 244-2679 |
| Smith Chris E | -1833 | C022 | 244-5414 |

HOUSEHOLDS 6

## HALBERT DR *(A)* 78750

| Address | Zip+4 | CarrRte | Phone |
|---|---|---|---|
| 7202 HELP DESK RESPONSE INC | | | 502-1270 |
| Falronh Marc | | | 794-9853 |
| 7300 Hurd Jonne | -8340 | C043 | 345-7857 |
| Hurd Richard | -8340 | C043 | 345-7857 |
| 7302 Jackson C M | -8340 | C043 | 345-8793 |
| 7304 Koufer Edward A | -8340 | C043 | 338-1534 |
| 7306 Schmidtdumont Jane | -8340 | C043 | 502-8439 |
| Schmidtdumont Peter | -8340 | C043 | 346-4248 |
| 7309 Stevenson Bob | -8304 | C043 | 345-4907 |
| 7310 Kasman D | -8339 | C043 | 343-7477 |
| 7311 Patel S | -8304 | C043 | 345-8309 |
| 7312 Witherspoon McCorm A | -8339 | C043 | 346-5590 |
| 7316 Poapisil Scott | -8339 | C043 | 346-5445 |

BUSINESSES 1 HOUSEHOLDS 12

## HALE DR *(A)* 78749

| Address | Zip+4 | CarrRte | Phone |
|---|---|---|---|
| 4801 Zaccheaus Ruth | -3710 | C079 | 892-0024 |
| Zaccheaus William | -3710 | C079 | 892-0024 |
| 4802 Alvarado Mark | -3708 | C079 | 892-6233 |
| 4803 Folsom Janette | -3710 | C079 | 892-1407 |
| Folsom Kirk | -3710 | C079 | 892-1407 |
| 4804 Bhuiyan Sylvia | -3708 | C079 | 892-0738 |
| 4805 Ponder Cynthia | -3710 | C079 | 892-6901 |
| Ponder Kevin | -3710 | C079 | 892-6901 |
| 4806 Kirby Diana | -3708 | C079 | 892-4988 |

| TP | Adjoining | Source |
|---|---|---|
| - | ✓ | R. L. Polk Co., Publishers |

# KAY ST 1996



## KAREN AVE *cont'd*

| Address | Zip+4 | CarrRte | Phone |
|---|---|---|---|
| 1000 Deglandon Birk | -3012 | C043 | 453-0857 |
| 1001 Meredith William R | -3011 | C043 | 451-1295 |
| 1002 Holland Jennin C | -3012 | C043 | 453-7716 |
| 1003 Ellis Cully S | -3011 | C043 | 457-0926 |
| 1004 Boardman E O | -3012 | C043 | 459-9315 |
| 1005 Sullivan Leslie E | -3011 | C043 | 453-3937 |
| 1006 MILLENIUM TELECOMMUNICATION | | | |
| | -3012 | C043 | 454-9779 |
| Weightmann John | -3012 | C043 | 323-5787 |
| 1007 Richison Betsy | -3011 | C043 | 467-8853 |
| 1011 Willess Johnny | -3011 | C043 | 458-3903 |
| 1012 Magness J H | -3012 | C043 | 453-1788 |
| 1013 Johnson Chris | -3011 | C043 | 458-4985 |
| 1100 House Eugene | -3014 | C043 | 452-5877 |
| 1101 Burger Dale | -3013 | C043 | 459-1497 |
| 1103 Martinez Fred | -3013 | C043 | 459-0165 |
| 1108 Kennedy Ray | -3014 | C043 | 451-1169 |
| 1110 Aleman Robert E | -3014 | C043 | 459-6470 |
| 1200 Beckett J C | -3016 | C043 | 451-4625 |
| 1201 Turner Daniel | -3015 | C043 | 452-0765 |
| Turner Merydi D | -3015 | C043 | 452-5689 |
| 1202 Creel J L | -3018 | C043 | 453-7962 |
| Creel Mildred | -3016 | C043 | 453-7962 |
| 1204 Daily Ed | -3016 | C043 | 459-8168 |
| Daily Rebekah | -3016 | C043 | 459-8168 |
| 1205 Felter Ed | -3015 | C043 | 453-0366 |
| 1207 Gross Allison | -3015 | C043 | 451-8715 |
| Gross Allison E | -3015 | C043 | 451-8715 |
| Satterfield Kent | -3015 | C043 | 451-8715 |
| 1208 Wilder W J | -3018 | C043 | 459-7543 |
| 1209 Beckwith S E | -3015 | C043 | 452-2766 |
| 1211 Smith Kirk | -3015 | C043 | 452-2669 |
| 1213 Shaffer Marsene | -3015 | C043 | 454-3176 |
| 1215 Graham Jean | -3015 | C043 | 452-4621 |
| 1300 Klein G A | -3018 | C043 | 453-4605 |
| 1302 Santos Sergio D | -3018 | C043 | 459-0016 |
| Sharpe Susanna | -3018 | C043 | 459-0016 |
| 1303 Cleary Jack J | -3017 | C043 | 453-0354 |
| 1304 Andrews Kim | -3018 | C043 | 453-4671 |
| Andrews Viv | -3018 | C043 | 453-4671 |
| Parker M G | -3018 | C043 | 453-4671 |
| 1306 Ruiz Zeke | -3018 | C043 | 452-3304 |
| 1307 Miller Cary | -3017 | C043 | 451-5086 |
| 1309 Nauert Harvey G | -3017 | C043 | 459-5691 |
| 1310 Hatcher John D | -3018 | C043 | 452-5935 |
| Heath F H | -3018 | C043 | 453-0429 |
| 1400 Harry Robert F | -2914 | C043 | 452-9919 |
| Taylor Anna | -2914 | C043 | 452-9919 |
| 1401 Vorwerk Henry B | -2913 | C043 | 459-6152 |
| 1402 Cordell C B | -2914 | C043 | 453-4669 |
| 1403 Mullens Bill | -2913 | C043 | 459-7873 |
| 1404 Banks Dayna | -2914 | C043 | 453-4016 |
| 1406 McMichael Earl | -2914 | C043 | 456-7455 |
| 1408 Pace S E | -2914 | C043 | 459-0245 |
| 1409 Marrero Jose | -2913 | C043 | 450-0857 |
| Marrero Mary | -2913 | C043 | 450-0857 |
| 1410 Olsovsky Elaine K | -2914 | C043 | 459-7296 |
| Olsovsky Frank J | -2914 | C043 | 459-7298 |
| Olsovsky Margaret A | -2914 | C043 | 459-0404 |
| 1411 Gonzales P S | -2913 | C043 | 451-7756 |
| 1413 Cook D I | -2913 | C043 | 454-4421 |
| 1500 Klug Achim | -2916 | C043 | 302-0413 |
| Simmons Ernest | -2918 | C043 | 302-0413 |
| 1501 Kizer Jim | -2915 | C043 | 452-3171 |
| 1502 Bellamy Anne | -2916 | C043 | 467-8849 |
| 1503 Deathe H N | -2915 | C043 | 459-6195 |
| 1504 Caffey W C Jr | -2916 | C043 | 451-1263 |
| 1505 McWhorter Homer | -2915 | C043 | 453-0180 |
| 1506 Magarick M | -2918 | C043 | 371-1909 |
| 1507 Lawrence J H | -2915 | C043 | 453-4526 |
| 1508 Schroeder Stefan | -2918 | C043 | 371-0488 |
| 1509 Casner John | -2915 | C043 | 458-2499 |
| Casner Julia | -2915 | C043 | 458-2499 |
| 1510 Barnard W E | -2918 | C043 | 459-0781 |
| 1512 Gil Paul | -2916 | C043 | 452-5373 |
| 1513 Hamner Frances | -2915 | C043 | 450-0984 |
| 1514 Atwell Charles R | -2916 | C043 | 458-5922 |
| Worthey L L | -2918 | C043 | 459-4710 |
| 1515 Hewitt R T | -2915 | C043 | 451-8867 |
| Hewitt R T Sr | -2915 | C043 | 451-8867 |
| McMain R R | -2915 | C043 | 451-8867 |
| Wampler Steven L | -2915 | C043 | 302-0561 |
| 1702 Darter Greg | -2918 | C044 | 451-5516 |
| Darter Debbie | -2918 | C044 | 451-5518 |
| Darter Greg | -2918 | C044 | 467-8629 |
| Yanez Danette | -2918 | C044 | 451-5518 |
| 1703 Burnitt Fred | -2917 | C044 | 453-0430 |
| Burnitt Gayla | -2917 | C044 | 453-0430 |
| Worley Gayle | -2917 | C044 | 453-0430 |
| 1704 McKinney Ross P | -2918 | C044 | 452-3671 |
| 1705 Kellam Nova E | -2917 | C044 | 451-3454 |
| Wilber Jack A | -2917 | C044 | 452-5554 |
| 1706 Rainey Clifford R | -2918 | C044 | 452-8657 |
| 1707 Weigl Thomas F | -2917 | C044 | 453-5349 |
| 1708 Lindsey Dane A | -2918 | C044 | 453-2580 |
| 1709 Foster C | -2917 | C044 | 452-6071 |
| Foster Dan | -2917 | C044 | 452-6071 |
| 1710 Hill Joseph A | -2918 | C044 | 459-8455 |
| 1711 Dahmen Deborah | -2917 | C044 | 454-0529 |
| Dahmen Frank | -2917 | C044 | 454-8104 |
| 1712 Eisenman Amy | -2918 | C044 | 452-0052 |
| Holland D S | -2918 | C044 | 467-7016 |
| Taylor Tim | -2918 | C044 | 452-0052 |
| Warren Kelsey | -2918 | C044 | 371-1731 |
| 1714 Zieger Earl | -2918 | C044 | 459-0673 |
| 1715 Guariguata M E | -2917 | C044 | 453-2304 |
| 1716 Marshall Jacque | -2917 | C044 | 453-4779 |
| 1900 Geffen Mary | -2808 | C044 | 453-7722 |
| 1901 Schumpelt Cathy | -2807 | C044 | 323-2582 |
| Schumpelt Mark | -2807 | C044 | 323-2582 |
| 1902 Munsell Harvey C | -2808 | C044 | 454-6236 |
| 1904 Price Edwin G | -2808 | C044 | 452-6003 |
| 1905 Wykes Jean | -2807 | C044 | 459-0101 |
| Wykes Jim | -2807 | C044 | 459-0101 |
| 1906 Robinson Janelle | -2808 | C044 | 206-0787 |
| 1907 Grossman L | -2807 | C044 | 467-0138 |
| 1908 Johns David A | -2808 | C044 | 459-6959 |
| 1909 Pug William J | -2807 | C044 | 459-5899 |
| 1910 Pat D | -2808 | C044 | 467-9175 |
| 1911 Bohl Fred | -2807 | C044 | 451-1007 |
| 1913 Castillo Carolyn | -2807 | C044 | 467-2279 |
| Castillo Ralph | -2807 | C044 | 467-2279 |
| 1914 Sauter Marvin G | -2808 | C044 | 459-0978 |
| 1915 Lopian Frank H | -2807 | C044 | 451-4117 |
| 2000 Bateman Joseph C Jr | -2810 | C044 | 454-1069 |
| 2001 Conoley Kenyon | -2809 | C044 | 452-4707 |
| 2002 Lundstedt Albert H | -2810 | C044 | 453-1657 |
| 2003 McClure O M | -2809 | C044 | 459-8022 |
| 2004 Schlesinger Karl H | -2810 | C044 | 452-1132 |
| 2005 Harrison Ivan | -2809 | C044 | 453-5495 |
| Harrison Ruth | -2809 | C044 | 453-5495 |
| 2006 Becker Herman S | -2810 | C044 | 459-7491 |
| 2007 Adams John Q | -2809 | C044 | 454-1551 |
| 2008 Matoska Harry M | -2810 | C044 | 454-2901 |
| Matoska Mike | -2810 | C044 | 453-1719 |
| Matoska Mike | -2810 | C044 | 502-0554 |
| 2009 Butler Chris | -2809 | C044 | 452-7310 |
| 2011 Calhoun E R | -2809 | C044 | 454-3467 |

## KAREN AVE *cont'd*

| Address | Zip+4 | CarrRte | Phone |
|---|---|---|---|
| 2012 Meredith I L | -2810 | C044 | 459-0206 |
| 2013 Bateman Joseph C | -2809 | C044 | 452-3566 |
| 2014 Phillips Tom | -2810 | C044 | 371-1290 |
| 2016 Dear Chuck | -2810 | C044 | 453-6026 |
| Dear James F | -2810 | C044 | 453-1296 |
| 2017 Clausen C A | -2809 | C044 | 453-7115 |
| 2019 Fontana Bob | -2809 | C044 | 371-7458 |

BUSINESSES 1 HOUSEHOLDS 151

## KAREN CV *(R)* 78664

| | | | |
|---|---|---|---|
| 1600 Stroup Donald L | -3055 | C002 | 218-0162 |
| 1601 Straley Dale W | -3055 | C002 | 388-0710 |
| 1602 Lees Paul R | -3055 | C002 | 255-2971 |
| 1604 Nettle Don | -3055 | C002 | 255-2849 |
| 1605 Pool D B | -3055 | C002 | 255-1310 |
| Pool D B | -3055 | C002 | 255-6397 |
| 1607 Todd Carolyn | -3055 | C002 | 255-6770 |
| Todd James C | -3055 | C002 | 255-6770 |
| Todd Jason N | -3055 | C002 | 255-4988 |
| 1608 Edwards B J | -3055 | C002 | 255-5725 |
| Edwards Carol | -3055 | C002 | 255-5725 |

HOUSEHOLDS 11

## KAREN ANN CT *(A)* 78747

| | | | |
|---|---|---|---|
| 5612 Livingston Markle M | -6733 | R005 | 282-0526 |
| 5614 Switzer Ken | -6733 | R005 | 292-1579 |

HOUSEHOLDS 2

## KARIBA CV *(A)* 78726

| | | | |
|---|---|---|---|
| 10305 Weitlaufer Donald | -1396 | R079 | 918-8608 |
| 10308 Jeppesen Ida J | -1385 | R079 | 331-0784 |
| Zink Kenneth C | -1385 | R079 | 331-0784 |
| 10311 Brennan Terry | -1396 | R079 | 257-9205 |
| 10312 Anderson Suzette | -1385 | R079 | 918-3459 |
| Anderson Tom | -1385 | R079 | 918-3459 |

HOUSEHOLDS 6

## KARLING DR *(A)* 78724

| | | | |
|---|---|---|---|
| 8600 Dunn A B | -1802 | C052 | 928-1532 |
| 8601 Ceder Rubert | -1801 | C052 | 626-1397 |
| 8602 Kovalevsky K | -1802 | C052 | 928-2268 |
| 8604 Gastler Bernard | -1802 | C052 | 929-3391 |
| 8605 Williams F A | -1801 | C052 | 926-9100 |
| 8609 Vitray Robert A | -1801 | C052 | 928-0859 |
| 8701 Gray Andy A | -1803 | C052 | 926-5860 |

HOUSEHOLDS 7

## KAROLYN DR *(R)* 78664

| | | | |
|---|---|---|---|
| 501 Hays Richard N | -3026 | C002 | 244-1255 |
| 502 Bledsoe Bob | -3027 | C002 | 255-3301 |
| 503 Hipsher Richard D | -3026 | C002 | 255-2159 |
| 504 Oatman David | -3027 | C002 | 255-5256 |
| Oatman Tish | -3027 | C002 | 255-5256 |
| Smith Mayette | -3027 | C002 | 255-2566 |
| 505 TUCKER ENGINEERING & CONSTR | -3026 | C002 | 255-7477 |
| Tucker Donna | -3026 | C002 | 255-6557 |
| Tucker Emily C | -3026 | C002 | 244-9234 |
| Tucker Jeffrey | -3026 | C002 | 255-8557 |
| Tucker Jeffrey L | -3026 | C002 | 255-7477 |
| 508 Hester Monroe | -3027 | C002 | 929-2461 |
| 511 Stried Oliver | -3026 | C002 | 255-2116 |
| 512 Langerhans John | -3027 | C002 | 255-4108 |
| 514 Gandy Kena | -3027 | C002 | 255-1771 |
| Gandy Scott | -3027 | C002 | 255-1771 |
| 516 Cumpton William E | -3027 | C002 | 255-4273 |
| 518 Fowles David | -3027 | C002 | 255-1032 |
| 523 Murphy Bill F | -3026 | C002 | 255-7620 |
| 600 SUPERIOR SEPTIC & PLUMBING | -3220 | C034 | 244-6300 |
| 601 Sherran Robert W | -3246 | C034 | 310-1913 |
| 602 Repa B | -3220 | C034 | 388-2722 |
| Repa Joe C | -3220 | C034 | 388-2722 |
| 604 Lemoine C J | -3220 | C034 | 255-7668 |
| Swofford Joey | -3220 | C034 | 255-7505 |
| Swofford Vicki | -3220 | C034 | 255-7505 |
| 605 Mazyrack Charles | -3246 | C034 | 255-4809 |
| 606 Bradley C M | -3220 | C034 | 255-3064 |
| 607 Pingel Jim | -3246 | C034 | 255-6533 |
| Pingel Rose | -3246 | C034 | 255-6533 |
| 610 Ahlgren A E | -3220 | C034 | 255-1507 |
| 611 Hester Elmer | -3246 | C034 | 255-3514 |

BUSINESSES 2 HOUSEHOLDS 30

## KASPER ST *(A)* 78741

| | | | |
|---|---|---|---|
| 6200 Hisbrock Jerry | -5108 | C032 | 385-6229 |
| 6206 Quiroz Juanita | -5108 | C032 | 399-1006 |

HOUSEHOLDS 2

## KASSARINE PASS *(A)* 78704

| | | | |
|---|---|---|---|
| 2900 Crozier Beverly | -4629 | C020 | 444-0589 |
| Crozier Brian | -4629 | C020 | 444-0589 |
| 2902 Martin Quentin | -4629 | C020 | 441-0094 |
| 2903 Daly C W | -4628 | C020 | 443-5473 |
| 2904 Saunders Jack M | -4629 | C020 | 443-4683 |
| 2905 Berry Tom | -4628 | C020 | 442-2719 |
| Greer Janis | -4628 | C020 | 442-2719 |
| 2906 Scoones W D | -4655 | C020 | 707-8122 |
| 2907 Morris Bevo | -4628 | C020 | 416-9549 |
| Morris Rosema | -4628 | C020 | 416-9549 |
| 2908 Fries Cheryl | -4655 | C020 | 445-0805 |
| Fries Patrick | -4655 | C020 | 445-0805 |
| Fries Patrick | -4655 | C020 | 445-2788 |
| 2909 Olivares J M | -4628 | C020 | 462-2392 |
| 2910 Roach David | -4655 | C020 | 442-1567 |
| Roach David T | -4655 | C020 | 442-0400 |
| Roach David T | -4655 | C020 | 442-7414 |
| Roach Susan | -4655 | C020 | 442-1567 |
| 2911 Weston Ralph | -4628 | C020 | 443-7333 |
| 2914 Ramsey Terry | -4655 | C020 | 441-0767 |
| Teich Melissa | -4655 | C020 | 441-8738 |
| Teich Michael | -4655 | C020 | 441-0767 |
| 2918 Brands Bill | -4655 | C020 | 442-4626 |
| Savely V | -4655 | C020 | 447-4928 |
| 2918 Willmann Catherine | -4655 | C020 | 444-9676 |
| Willmann Jay | -4655 | C020 | 444-9676 |
| 2922 Knipp Larry | -4655 | C020 | 326-6381 |
| Simpson K M | -4655 | C020 | 444-7419 |
| 2924 Wright Stanley G Jr | -4656 | C020 | 445-6311 |
| 2927 Rivers Michael | -4628 | C020 | 447-2388 |
| Shultz James M | -4628 | C020 | 447-2388 |
| 2929 Embleton Robert V | -4628 | C020 | 442-0184 |
| 2930 Austin Debra | -4655 | C020 | 441-0801 |
| 2931 Bundrock Billy | -4628 | C020 | 441-1014 |
| Monday Pamela | -4628 | C020 | 441-2338 |
| 2933 Runkle William M | -4628 | C020 | 462-2079 |
| 2934 Smith David W | -4655 | C020 | 444-0542 |
| Smith Kathryn M | -4655 | C020 | 444-0354 |

HOUSEHOLDS 38

## KATHERINE CT *(G)* 78626

| Address | Zip+4 | CarrRte | Phone |
|---|---|---|---|
| 1302 Giddings Wallace M | -7241 | C003 | 863-2814 |

HOUSEHOLDS 1

## KATHLEEN CV *(L)* 78641

| | | | |
|---|---|---|---|
| 2500 Palombo Karen | -2441 | R009 | 259-5442 |
| Palombo Tony | -2441 | R009 | 259-5442 |
| 2501 Potloff Donald R Jr | -2441 | R009 | 259-8832 |
| 2503 Hultum Douglas F Jr | -2441 | R009 | 259-4392 |
| 2504 Wiest Eric | -2441 | R009 | 259-5419 |
| Wiest Eric D | -2441 | R009 | 259-2553 |
| 2505 Harris C | -2441 | R009 | 259-4307 |
| Harris Carlena | -2441 | R009 | 259-4184 |
| Harris Jonathan | -2441 | R009 | 259-4184 |
| 2506 Moeller Roger | -2441 | R009 | 259-5142 |
| 2508 Bible Stephen S | -2441 | R009 | 259-9047 |
| 2511 Arnold Peter F | -2441 | R009 | 259-2456 |
| 2512 Budd Eric | -2441 | R009 | 259-3173 |

HOUSEHOLDS 13

## KATHLEEN LN *(L)* 78641

| | | | |
|---|---|---|---|
| 305 Ralston P M | -2442 | R009 | 259-0676 |
| 400 Somerville William | -2443 | R009 | 259-2013 |
| 403 Ryan Bernie | -2444 | R009 | 259-9322 |
| Ryan David | -2444 | R009 | 259-9318 |
| Ryan Trish | -2444 | R009 | 259-9322 |
| 404 Lee Eunyou | -2443 | R009 | 259-8282 |
| Lee Wonwoo | -2443 | R009 | 259-8282 |
| 405 McCormick J | -2444 | R009 | 259-8633 |
| McCormick M | -2444 | R009 | 259-8633 |
| 406 Martin Scott | -2443 | R009 | 259-4520 |
| 407 Olsen James B | -2444 | R009 | 259-7188 |
| 500 Parker David J | -2443 | R009 | 259-4862 |
| Parker M T | -2443 | R009 | 259-3569 |
| 501 Brandimarte Linda | -2444 | R009 | 259-8436 |
| Brandimarte Roger | -2444 | R009 | 259-8436 |
| 504 Melchor Merrie | -2443 | R009 | 259-7671 |
| 505 Hamilton Steven D | -2444 | R009 | 259-1405 |
| 506 Darnell Randi | -2443 | R009 | 259-6450 |
| Darnell Scott | -2443 | R009 | 259-6450 |
| 507 Hullberger Craig | -2446 | R009 | 259-3869 |
| 601 Trinh Tieu T | -2446 | R009 | 259-1720 |
| 602 Garza D J | -2445 | R009 | 259-0683 |
| 604 Mock Cynthia | -2445 | R009 | 259-1599 |
| Mock Rodney | -2445 | R009 | 259-1599 |
| 607 Johnson Chris | -2446 | R009 | 259-5064 |
| Johnson Terry | -2446 | R009 | 259-5064 |
| 609 Filler Beth | -2446 | R009 | 259-3549 |
| Filler Paul | -2446 | R009 | 259-3549 |
| 610 Montgomery Dan | -2445 | R009 | 259-1756 |
| Montgomery Kelley | -2445 | R009 | 259-1756 |
| 611 Raper J A | -2446 | R009 | 259-3753 |
| 612 Butts Ed | -2445 | R009 | 259-1667 |
| 613 Lapaglia Dorene | -2446 | R009 | 259-3967 |
| Lapaglia Michael | -2446 | R009 | 259-3967 |
| 614 Toyne Duane | -2447 | R009 | 259-5218 |
| Toyne Rhonda | -2447 | R009 | 259-5218 |
| 615 Castello Kevin | -2446 | R009 | 259-0113 |
| Castello Ronda | -2446 | R009 | 259-0113 |
| 616 Underwood Aura | -2447 | R009 | 259-5797 |
| Underwood Bill | -2447 | R009 | 259-5797 |

HOUSEHOLDS 40

## KATHY CV *(A)* 78704

| | | | |
|---|---|---|---|
| 2400 Schroeder Gary D | -4630 | C020 | 447-3542 |
| 2401 Horton Johnny | -4630 | C020 | 447-3148 |
| Horton Susan | -4630 | C020 | 447-3148 |
| 2402 Swall William L | -4630 | C020 | 447-7426 |
| 2403 Montelongo Maggie | -4630 | C020 | 444-0778 |
| 2404 Motal L J | -4630 | C020 | 440-1735 |
| 2408 Smith Sam H | -4630 | C020 | 444-3597 |
| 2410 Langley L R | -4630 | C020 | 442-9725 |

HOUSEHOLDS 8

## KATHY LYNN CT *(A)* 78758

| | | | |
|---|---|---|---|
| 1601 Riha Stephan | -3556 | C035 | 835-1834 |
| 1602 Gracy Dick | -3500 | C035 | 835-5732 |
| Robinson Mary | -3500 | C035 | 837-4733 |

HOUSEHOLDS 3

## KATSURA LN *(A)* 78746

| | | | |
|---|---|---|---|
| 3500 Bender Douglas A | -6612 | C007 | 328-1651 |
| 3501 Nelson Alton | -6612 | C007 | 328-0323 |
| 3502 Graham Bill G | -6612 | C007 | 328-4357 |

HOUSEHOLDS 3

## KATY LN *(A)* 78748

| | | | |
|---|---|---|---|
| 2 Lind Wendell L | -3824 | R024 | 276-3957 |
| 5 Studer Randy | -3825 | R024 | 260-0012 |
| 7 ADVANCED NETWORK PRINTING | -3825 | R024 | 441-3676 |

BUSINESSES 1 HOUSEHOLDS 2

## KATY LN *(G)* 78625

| | | | |
|---|---|---|---|
| 2205 Demirmen Okan | -8656 | R009 | 869-7070 |
| 2207 Bingham A | -8644 | R009 | 863-8602 |
| Knapp Anne M | -8644 | R009 | 863-9698 |
| 2209 Babcock Amy | -8644 | R009 | 869-1648 |
| Castle Cathy | -8644 | R009 | 869-8834 |
| Hacia Heidi | -8644 | R009 | 819-9376 |
| Murphy Meeghan | -8644 | R009 | 869-8834 |
| Sagara Robert | -8644 | R009 | 863-6969 |
| 2211 Raiford Larry | -8656 | R009 | 863-5509 |
| 2217 Otero Raymond | -8656 | R009 | 869-9148 |
| Salinas K E | -8656 | R009 | 863-8447 |
| 2221 Durham Genevieve | -8656 | R009 | 819-9160 |
| Jackson D L | -8656 | R009 | 819-9183 |
| 2223 Blair Robert | -8657 | R009 | 869-0994 |
| Browning Matthew | -8657 | R009 | 863-3633 |
| Haworth Alan | -8657 | R009 | 863-3633 |

HOUSEHOLDS 16

## KATYDID LN *(A)* 78744

| | | | |
|---|---|---|---|
| 5603 Denham Douglas | -7001 | C015 | 444-9173 |
| 5605 Brooks Carol D | -7001 | C015 | 441-1275 |
| 5609 Medrano Benigno | -7001 | C015 | 416-0374 |
| 5612 Juarez Laura | -7014 | C015 | 440-1006 |
| 5613 Gonzales A R | -7001 | C015 | 443-1629 |
| Russell S L | -7001 | C015 | 443-1629 |
| 5617 Wilhite Lane | -7001 | C015 | 444-5620 |
| 5619 Francel L | -7001 | C015 | 326-9708 |
| 5701 Cespedes Gilka W | -7003 | C015 | 444-6108 |
| 5702 Mendez Jose | -7004 | C015 | 445-2894 |
| 5705 Huerta Jo A | -7003 | C015 | 707-7781 |
| 5706 Requero Mauric E | -7004 | C015 | 444-0597 |
| 5707 Prejean Rena | -7003 | C015 | 416-8372 |
| 5708 Alonzo A | -7004 | C015 | 442-5093 |
| Alonzo Irene | -7004 | C015 | 442-5093 |

## KATYDID LN *cont'd*

| Address | Zip+4 | CarrRte | Phone |
|---|---|---|---|
| 5710 Alvarado Felipe | -7004 | C015 | 443-6838 |
| Alvarado Olivia | -7004 | C015 | 443-6838 |
| 5711 Morgan Betsy | -7003 | C015 | 444-5323 |
| Morgan Rick | -7003 | C015 | 444-5323 |
| 5712 MILLER SERVICE | -7004 | C015 | 443-1985 |

BUSINESSES 1 HOUSEHOLDS 19

## KATZMAN DR *(A)* 78728

| | | | |
|---|---|---|---|
| 3901 Stewart Chuck | -3526 | R042 | 388-2240 |
| Stewart Patti | -3526 | R042 | 388-2240 |
| 3905 Brashear David | -3526 | R042 | 310-9900 |
| 3908 Morales Ephriam | -3525 | R042 | 310-0559 |
| 3909 Hyer Regina C | -3526 | R042 | 310-8666 |
| Hyer Yvonne | -3526 | R042 | 310-8666 |
| 3912 Williams C J | -3525 | R042 | 310-0796 |
| 3913 Kitch Cindy | -3526 | R042 | 310-2439 |
| Kitch Scott | -3526 | R042 | 310-2439 |
| 3918 Carroll Anthony | -3525 | R042 | 218-8436 |
| Carroll Michele | -3525 | R042 | 218-8436 |
| 3921 Kaneweka Brent | -3526 | R042 | 310-2402 |
| 3922 Bigler Charlo | -3525 | R042 | 310-1726 |
| Bigler Ronald | -3525 | R042 | 310-1726 |
| 3925 Busch Allen E | -3526 | R042 | 310-1929 |
| 3928 Gerlach Robin K | -3525 | R042 | 310-1986 |
| 3933 Wachholz Pam | -3526 | R042 | 310-2225 |
| Wachholz Patyt | -3526 | R042 | 310-2225 |
| 3937 Faddoul George | -3526 | R042 | 388-9719 |
| Fonsecafaddoul Vilma | -3526 | R042 | 310-1817 |

HOUSEHOLDS 20

## KAVANAGH DR *(A)* 78748

| | | | |
|---|---|---|---|
| 800 Cuellar Silbia Jr | -6416 | C029 | 260-5554 |
| 801 Jaso C | -4827 | C029 | 282-7893 |
| Nanyes Eric | -4827 | C029 | 282-7693 |
| 802 Duleba Jon | -6416 | C029 | 292-6514 |
| Wells Alicia | -6416 | C029 | 292-6514 |
| 803 Sessions Steven | -4827 | C029 | 260-1509 |
| 804 Hugo F E | -6416 | C029 | 292-1431 |
| 806 Bonds D K | -6416 | C029 | 292-3629 |
| Voorhies Robert | -6416 | C029 | 292-3629 |
| 807 Halloran William B | -4827 | C029 | 282-6065 |
| 808 Williams Kelly | -6416 | C029 | 292-3828 |
| 900 Hysick Robert | -6443 | C029 | 280-7620 |
| 901 Cavazos Robert | -6444 | C029 | 282-6183 |
| 902 Byrd David | -6443 | C029 | 292-4850 |
| Byrd Sandy | -6443 | C029 | 292-4650 |
| 903 Thorne Doug | -6444 | C029 | 282-2617 |
| 905 Johnson A | -6444 | C029 | 280-4482 |
| 906 Harris Elizabeth | -6443 | C029 | 280-6694 |
| 907 Heckler Robert | -6444 | C029 | 292-3320 |
| Heckler Ruth | -6444 | C029 | 292-3320 |
| 908 Lair Traci A | -6443 | C029 | 282-1878 |
| 912 Gonzales Ramon | -6443 | C029 | 282-9643 |
| 913 Cadman Andria | -6444 | C029 | 280-2098 |
| Cadman Donald | -6444 | C029 | 280-2098 |
| Cadman M | -6444 | C029 | 280-1040 |
| 915 Brown Jerrell | -4828 | C029 | 280-9220 |
| 916 Ehrig John | -4845 | C029 | 280-3573 |
| 917 Hernandez J | -4828 | C029 | 292-6670 |
| 918 Davern Marie | -4845 | C029 | 292-3592 |
| Hewitt Jason | -4845 | C029 | 282-3592 |
| 919 Gibbs James | -4828 | C029 | 282-6698 |
| Vaughan V | -4828 | C029 | 282-5067 |
| 921 Simon E R | -4828 | C029 | 282-5390 |
| 1001 Hernandez Irene | -6446 | C029 | 280-7865 |
| 1002 Ward Kevin | -6445 | C029 | 280-0718 |
| Ward Sandy | -6445 | C029 | 280-0718 |
| 1005 Hester Jeffrey P | -6446 | C029 | 280-2898 |
| Hester Susan | -6446 | C029 | 280-2898 |
| 1006 Zach Glenn | -6445 | C029 | 280-2656 |
| 1008 Pohlson M L | -6445 | C029 | 280-5739 |
| 1011 Requenez Josef | -6446 | C029 | 282-6319 |
| 1013 Buck Bruce | -6446 | C029 | 282-2073 |
| Buck Laura | -6446 | C029 | 282-2073 |
| 1014 Rivas Reyes | -6445 | C029 | 282-0420 |

HOUSEHOLDS 44

## KAWNEE DR *(A)* 78752

| | | | |
|---|---|---|---|
| 606 Buratti Christy | -3008 | C084 | 323-8507 |
| Perkins Karen | -3008 | C084 | 454-5406 |
| Perkins Wade | -3008 | C084 | 323-6507 |
| 608 Cavness Otis O | -3008 | C084 | 323-5163 |
| 609 ACCENT LIMOUSINE SVC | -3007 | C084 | 302-4800 |
| Sikes W B | -3007 | C084 | 452-8233 |
| 610 Lane Annhug | -3008 | C084 | 323-5448 |
| Lane Jeffrey C | -3008 | C084 | 323-5448 |
| Rivard Linda | -3008 | C084 | 419-1477 |

BUSINESSES 1 HOUSEHOLDS 8

## KAY LN *(A)* 78736

| | | | |
|---|---|---|---|
| 9104 Frazier Pat | -7823 | R089 | 288-0307 |
| Frazier Phil | -7823 | R089 | 288-0307 |
| 9113 Krutsinger Gary | -7824 | R089 | 288-5001 |

HOUSEHOLDS 3

## KAY LN *(P)* 78660

| | | | |
|---|---|---|---|
| Slauson Doug | | | 251-3665 |
| Turek Jerry | | | 251-3634 |
| 2 Sigrast G D | -2905 | R002 | 251-2082 |
| 6 Gaston Charles | -2905 | R002 | 251-5247 |
| 602 Lile William | -2905 | R002 | 251-1362 |

HOUSEHOLDS 5

## KAY ST *(A)* 78702

| | | | |
|---|---|---|---|
| 3200 Salazar Alfred L | -3138 | C002 | 926-0484 |
| 3202 Williams Louise | -3138 | C002 | 926-7187 |
| 3205 Gutierrez Rebecca L | -3135 | C002 | 926-1398 |
| Gutierrez Z D | -3135 | C002 | 926-1398 |
| 3206 Johnson Chester | -3138 | C002 | 927-2633 |
| 3207 Cortinez Becky | -3135 | C002 | 926-7631 |
| Cortinez F R | -3135 | C002 | 926-4230 |
| 3208 Martinez Meryes M | -3138 | C002 | 928-4847 |
| Martinez Rebecca S | -3138 | C002 | 926-4549 |
| 3209 Bravanez Otilia | -3135 | C002 | 926-5010 |
| 3300 Baldazo Guadal R | -3138 | C002 | 926-3481 |
| 3301 Barba C | -3137 | C002 | 929-3105 |
| 3302 Overton Bettye D | -3138 | C002 | 926-5091 |
| 3303 Regalado Consue | -3137 | C002 | 926-7707 |
| 3305 Delgado G | -3137 | C002 | 926-0712 |
| 3306 Redkey Malcolm | -3137 | C002 | 926-1602 |
| 3310 Perkins Cleo | -3138 | C002 | 926-3387 |
| Perkins Reversa | -3138 | C002 | 926-3387 |
| 3312 Aleman M | -3138 | C002 | 926-4413 |
| Aleman P | -3138 | C002 | 926-4413 |
| 3401 Loredo Marco | -3139 | C002 | 929-9105 |
| Loredo Veronica | -3139 | C002 | 929-9105 |
| 3402 Cervantez Connie S | -3140 | C002 | 928-8315 |
| 3409 Limon Virgil | -3139 | C002 | 928-0413 |
| Limon Virgil | -3139 | C002 | 926-1206 |
| 3503 Maldanado Matias | -3141 | C002 | 926-5538 |

**N PHOENIX CV** *cont'd*

Address Zip+4 CarrRte Phone
2913 Sadighi Iraj ........ -7807 R011 255-0847

HOUSEHOLDS 7

**S PHOENIX CV** *(R)* **78664**

2910 Miser John ........ -7806 R011 218-4486
Miser Lori ........ -7806 R011 218-4486
2912 Carrillo Francis ........ -7806 R011 244-7761
Camilo Kim ........ -7806 R011 244-7761
2916 Billings Patrick ........ -7806 R011 218-8862
Billings Sybil ........ -7806 R011 218-8862
Edmond Sybil ........ -7806 R011 218-8862
2918 Cruz D ........ -7806 R011 244-3912
Cruz M ........ -7806 R011 244-3912

HOUSEHOLDS 9

**PHOENIX PASS** *(A)* **78737**

7802 Schnautz Robert ........ -1423 R070 288-1970
7806 Dunks Jimmy ........ -1423 R070 288-2493
Dunks Jimmy ........ -1423 R070 288-3615
Dunks Martha ........ -1423 R070 288-2493
7900 McBee Anna ........ -1425 R070 288-7017
McBee John ........ -1425 R070 288-7017
7902 Godwin Buford ........ -1425 R070 288-3401

HOUSEHOLDS 7

**PHOENIX WAY** *(R)* **78664**

2900 Pritchard Ronald J ........ -7805 R011 244-8904
2901 Komes Nick ........ -7809 R011 388-9632
2902 Steadman Teresa ........ -7805 R011 255-3824
2904 Buck James F ........ -7805 R011 388-5865
2906 Freund Kim ........ -7805 R011 255-9294
Freund Matt ........ -7805 R011 255-9294
2906 Chirico Anthony ........ -7805 R011 310-0147
Chirico Wendy ........ -7805 R011 310-0147
2922 Lestico Duoc ........ -7805 R011 255-2936
Lestico Mitchell ........ -7805 R011 255-2936
2924 Bewley Elizabeth L ........ -7805 R011 310-0060
Brubaker Stephen R ........ -7805 R011 310-0060

HOUSEHOLDS 12

**PICADILLY DR** *(P)* **78660**

1100 WINDERMERE ELEMENTARY SCHOOL ........ -1860 R008 251-2414

BUSINESSES 1

**PICEA DR** *(A)* **78734**

102 Forster Bruno ........ -3416 R082 261-5189
104 Burger Danny ........ -3416 R082 261-5977
105 Blackburn Betty ........ -3417 R082 261-8628
Blackburn Edd ........ -3417 R082 261-8628
106 Farrington Cecil G ........ -3416 R082 261-8511
107 Patriarca Peter ........ -3417 R082 261-4201

HOUSEHOLDS 6

**PICKET ROPE LN** *(A)* **78727**

12601 AUSTIN ROOFING & SHEET METAL ........ -4520 R085 837-9494
Higginbotham Joe ........ -4520 R085 834-4118
Higginbotham Vicci ........ -4520 R085 834-4118
12604 Garcia Phillip Jr ........ -4500 R085 835-8929
Garcia Thelma ........ -4500 R085 835-8929
12605 Mannuru Sanker ........ -4520 R085 837-2689
12608 Fedorowicz Brian ........ -4500 R085 832-0999
Stjohn Shelly ........ -4500 R085 832-0999
12609 Metcalf Jonathan H ........ -4520 R085 834-1784
Vasquez Maria ........ -4520 R085 339-4995
12612 Anderton J A ........ -4500 R085 832-5058
12613 Fuchs Paul ........ -4520 R085 339-8289
12616 Green J K ........ -4516 R085 836-2499
Green Marie ........ -4516 R085 836-2499
12617 Jezisek Raymond ........ -4520 R085 837-2422
12620 Ackerman S ........ -4516 R085 339-4621
12621 Afsar Muhamm ........ -4520 R085 832-4178
Schumacher Karin ........ -4520 R085 873-8771
12624 Devor Robert ........ -4516 R085 832-0878
Guthrie Guy ........ -4516 R085 832-0876
12625 Korriala Kiran ........ -4520 R085 834-1267
12628 Mitchell Curtis ........ -4516 R085 835-5443
Mitchell Sandra ........ -4516 R085 835-5443
12629 Barker Bill J ........ -4520 R085 835-6134
12632 Driskell Jerald W ........ -4516 R085 719-3167
12633 McDonald Anu ........ -4520 R085 834-1622
McDonald Ryan ........ -4520 R085 834-1622
12636 Correll Paul ........ -4516 R085 719-5627
Nolan C ........ -4516 R085 719-5627
12640 Lorn Sao ........ -4516 R085 836-6511
12700 Reddy Gopal P ........ -4573 R085 835-5776
12701 Villalanti David ........ -4572 R085 339-6860
12704 Parsons Don ........ -4573 R085 719-3666
12705 Duong Trung ........ -4572 R085 339-9700
12712 Bunner Joseph ........ -4573 R085 835-8355
Bunner Joseph ........ -4573 R085 837-9155
12720 McBurnett Joye ........ -4573 R085 835-6359
McBurnett Will ........ -4573 R085 835-6359
12723 Logan Bart ........ -4572 R085 832-8973
Logan Tracey ........ -4572 R085 832-8973
12724 Thomas Jeffrey ........ -4573 R085 832-6339
12727 Lee Alice ........ -4572 R085 833-8727
Lee Chain ........ -4572 R085 833-8827
12732 McNamara Billy J ........ -4573 R085 832-0020

BUSINESSES 1 HOUSEHOLDS 43

**PICKFAIR CV** *(A)* **78750**

10201 Florkowski John ........ 250-5808
Florkowski Lorraine ........ 250-5808
10202 AME'S CLEANING ........ 331-9694
Frezza Armando L ........ 331-4164
10203 Denny Ben W ........ 335-1477

BUSINESSES 1 HOUSEHOLDS 4

**PICKFAIR DR** *(A)* **78750**

10200 Jaggers Michael ........ 250-8025
10207 Morgan Robert ........ 219-7469
10209 Seim Chrissy ........ 331-4385
Seim Rick ........ 331-4385
Seim William ........ 331-7800
10301 Gancarz Alexander J -4004 C046 258-9133
Slaak Nichol M ........ -4004 C046 331-8739
10303 Cullinan Ronald E ........ -4004 C046 335-3591
10305 Cavanagh Joseph ........ -4004 C046 331-9697
Cavanagh Nancy ........ -4004 C046 331-9697
10400 Kwang Wan ........ -4005 C046 331-6829
10404 Allen Barbara R ........ -4005 C046 250-0763
Wedel A W ........ -4005 C046 250-0763
10407 Erdman W E ........ -4006 C046 335-9471
10500 Jones Myron A ........ -4007 C046 331-4149
Jones Pamela ........ -4007 C046 331-0339

**PICKFAIR DR** *cont'd*

Address Zip+4 CarrRte Phone
Jones Peya ........ -4007 C046 331-4149
10501 Lewis George O ........ -4008 C046 331-0364
McCulley Billie ........ -4008 C046 331-4337
McCulley Jerry ........ -4008 C046 331-4337
10502 Wells Clifford G ........ -4007 C046 335-2260
10507 Richey Chris ........ -4008 C046 331-4384
Richey Kenneth ........ -4008 C046 331-4364
Sorrenson Laurie L ........ -4008 C046 331-1658
10600 Parker Don M ........ -4009 C046 331-0544
10602 Riding Allan ........ -4009 C046 258-2035
Riding Jan ........ -4009 C046 258-2035
10603 Deshpande Abhay ........ -4010 C046 250-0409
Deshpande Mrudula ........ -4010 C046 250-0409
10609 King Renda ........ -4010 C046 258-8631
10611 McGregor W H ........ -4010 C046 258-7078
10701 Wiseman J ........ -3701 C046 258-2189
10702 Wellet Mark ........ -4012 C046 331-4310
10705 Aure David ........ -3701 C046 331-4787
10708 Murphy Thomas B ........ -4012 C046 258-3697
10709 Corley Charles J ........ -3701 C046 250-0374
Corley L ........ -3701 C046 250-0884
10714 Mott Jim ........ -4012 C046 258-5537
Mott Jim ........ -4012 C046 258-7920
Mott K ........ -4012 C046 331-2948
Mott Karen ........ -4012 C046 331-4375
10716 Janes Jerry ........ -4012 C046 331-1093
10718 Odell Helen ........ -4012 C046 918-0878
Odell Johnny ........ -4012 C046 918-0878
10800 Sarantakes Nichol ........ -3702 C046 258-7224
10801 Loucks Larry K ........ -3709 C046 258-4979
10802 Tallett Jetta ........ -3702 C046 219-8967
Tallett Todd ........ -3702 C046 219-7618
Tallett Tommy ........ -3702 C046 219-8967
10803 Vandemoonel David ........ -3709 C046 335-7550
Vandemoortel Ruthann ........ -3709 C046 335-7550
10804 MARY KAY COSMETICS ........ -3702 C046 335-5464
Richardson Kyle ........ -3702 C046 258-0356
Richardson Mary ........ -3702 C046 258-0356
Richardson Mary ........ -3702 C046 335-5464
10805 Wright Jerry ........ -3709 C046 258-6190
10806 Johnson Dean W ........ -3702 C046 219-8158
Johnson Grant ........ -3702 C046 918-2185
Johnson Greg ........ -3702 C046 918-2185
10807 Kressin Joel ........ -3709 C046 258-6869
Kressin Sheila ........ -3709 C046 258-6869
10900 McNicol Allan J ........ -3704 C046 331-6880
McNicol P ........ -3704 C046 331-6880
10901 Shelton W F ........ -3705 C046 331-0702
11006 Medina Xavier G ........ -3710 C046 335-6145
11102 RUSSELL MORTGAGE ........ -2524 C046 331-7951
Talbot M ........ -2524 C046 331-4068
Talbot Owen ........ -2524 C046 331-4068
11105 Lacey Joy ........ -2523 C046 250-5767
Lacey Larry ........ -2523 C046 250-5767
11107 Streun C F ........ -2523 C046 258-2391
11201 Davila Danny ........ -2525 C046 331-2194
Davila Lucy ........ -2525 C046 331-2194
11202 McKinley Bobby R ........ -2526 C046 331-9352
11203 Varshal Robert A ........ -2525 C046 258-8469
11205 Fisher S A ........ -2525 C046 331-5707
11300 Zigrossi S J ........ -2528 C046 258-5361
11301 Ruple Ronald ........ -2527 C046 258-7096
11302 Murphy Brian F ........ -2528 C046 258-3885
Murphy Caroline ........ -2528 C046 258-3885
11303 Forsberg Richard A ........ -2527 C046 219-9417
11304 Goal Patrick ........ -2528 C046 219-9714
11306 Giell Carol ........ -2528 C046 335-3140
Giell Tom D ........ -2528 C046 335-3140
11307 Gardner Harold W ........ -2527 C046 250-8188
11308 Stankus John ........ -2528 C046 258-5520
Stankus P ........ -2528 C046 258-5520
11309 Mayfield Marion ........ -2527 C046 331-5122
Mayfield Robert U ........ -2527 C046 331-1508
11311 Burke Edward J ........ -2527 C046 250-0856
11400 Milton John M ........ -2530 C046 258-3527
11401 Hasou Abdalla ........ -2529 C046 258-7918
11402 Holcomb Donald W ........ -2530 C046 258-9423
11403 Fedesna Nichol ........ -2529 C046 250-5688
11404 Goering Homer D ........ -2530 C046 331-0469
Goering Penny ........ -2530 C046 331-0469
11406 Post E O ........ -2531 C046 258-7560

BUSINESSES 2 HOUSEHOLDS 95

**PICKLE DR** *(A)* **78702**

3401 TIP TOP BODY SHOP ........ -3119 C012 933-0430

BUSINESSES 1

**PICKLE RD** *(A)* **78704**

121 ALLSTATE BRAKE & AUTOMOTIVE ........ -7176 C007 326-9192
AN HONEST MECHANIC ........ -7176 C007 462-1989
202 Baumann James ........ -7127 C007 443-5689
Creeger Carl R ........ -7127 C007 443-0548
204 Hulett Kert ........ -7127 C007 443-2541
Hulett Rhonda ........ -7127 C007 443-2541
208 Voudouris Gracie ........ -7127 C007 442-4300

BUSINESSES 2 HOUSEHOLDS 5

**PICKWICK LN** *(A)* **78746**

2401 Hejl James ........ -5712 C001 328-4278
Hejl Jim ........ -5712 C001 306-0091
Hejl Jim ........ -5712 C001 327-0385
Hejl Merie ........ -5712 C001 328-1906
Hejl Roseli ........ -5712 C001 328-4278
2402 Fowler William E ........ -5713 C001 327-0713
2601 Moore Catherine H ........ -5624 C001 327-6946
Moore John P ........ -5624 C001 327-6946
2602 CAESAR STUDIOS ........ -5625 C001 329-5110
Caesar D ........ -5625 C001 329-5110
Kamin Tuck ........ -5625 C001 329-5110
2604 Dean E G ........ -5625 C001 327-8065
2606 Cowey Chris ........ -5625 C001 327-7142
McKenna Linda ........ -5625 C001 327-7142
2803 WILLIAM N PUCKETT ........ -5626 C001 327-8730
Puckett William N ........ -5626 C001 327-2340
2807 Spinks Horace L ........ -5626 C001 327-6739
2808 Willeford Whit ........ -5668 C001 327-0864
2810 Dillard Robert W ........ -5668 C001 327-5031
3202 Howell B D ........ -5517 C017 327-4393
3206 Westbrook Frankie W ........ -5517 C017 327-0931
3207 Hall W D ........ -5518 C017 327-1147
3208 Brawley Gene ........ -5517 C017 327-0934
3209 Traver Alfred E ........ -5518 C017 327-4001
3210 Bailey T B Jr ........ -5517 C017 327-0929
3211 Janning Georged ........ -5518 C017 327-0909
3214 Fairlee Robert ........ -5517 C017 327-0930
3215 Stryk Gary ........ -5516 C017 328-1734
3216 Dodd Bob M ........ -5517 C017 327-5124
3217 Culmo Mark ........ -5518 C017 327-7349

**PICKWICK LN** *cont'd*

Address Zip+4 CarrRte Phone
Cunningham Marsha ........ -5516 C017 328-4654
Tilson C ........ -5516 C017 327-7349
3219 Corder Jerald ........ -5516 C017 327-9369
Kirkpatrick Lisa K ........ -5516 C017 327-9369

BUSINESSES 2 HOUSEHOLDS 32

**PICNIC CV** *(R)* **78664**

1513 Windham Joann ........ -6971 C035 255-0527
1601 Rigsby Micheal ........ -6971 C035 255-8757
1603 Thomas G E ........ -6971 C035 255-8505
1605 Lebreton David ........ -6971 C035 388-2681
Lebreton Janet ........ -6971 C035 388-2681
1607 Haddick Shirley ........ -6971 C035 255-1548
1609 Keim Esther ........ -6971 C035 218-0205

HOUSEHOLDS 7

**PIEDMONT AVE** *(A)* **78757**

1200 Murchison Stephen R ........ -1932 C052 371-0562
1201 Lavorgna Bruce ........ -1931 C052 371-7446
1202 Gentry Carrie ........ -1932 C052 451-9464
Mangan Mary ........ -1932 C052 452-3465
1203 Minissi E A ........ -1931 C052 458-4350
1204 Rapport R ........ -1932 C052 459-6710
1205 Jeanes Jennifer ........ -1931 C052 452-4607
1206 Davis I E ........ -1932 C052 452-4737
1208 Hebbe Oscar B ........ -1932 C052 459-8251
1209 Blunt Robert W ........ -1931 C052 451-2377
1210 Faught O J ........ -1932 C052 453-1585
1211 Tarvin Peggy ........ -1931 C052 459-3417
1213 Slater Sheryl ........ -1931 C052 323-5124
1215 Richard Dennis ........ -1931 C052 302-4263
1216 Hansenmadeley Sara A ........ -1932 C052 458-9768
Madeley Bart ........ -1932 C052 458-9768
1217 Pulliam Richard D ........ -1931 C052 453-4447
1300 Hakesdodd L ........ -1934 C052 452-4090
1302 Mallett Mike ........ -1934 C052 467-0085
Martin Andrea ........ -1934 C052 467-0085
1303 Donovan Brian ........ -1933 C052 454-0508
1304 Souza Joidem ........ -1934 C052 450-1098
Souza Marta ........ -1934 C052 450-1098
1305 Fowler F ........ -1933 C052 467-0510
Green Patrick ........ -1933 C052 467-0510
1306 Hawley R L ........ -1934 C052 452-2185
Webb James A ........ -1934 C052 452-2185
1308 Estes James M ........ -1934 C052 453-0527
1309 Sandar Ludwig A ........ -1933 C052 453-0197
1310 Summers Danny ........ -1934 C052 302-4190
1311 Hobratschk Deborah ........ -1933 C052 451-6157
Hobratschk Martin ........ -1933 C052 451-6157
1312 Dickerhoff D L ........ -1934 C052 459-7398
1313 Peterman Jenny ........ -1933 C052 451-9331
Stoeltje Joe ........ -1933 C052 451-9331
1314 Petty Bob ........ -1934 C052 467-0009
1315 Schnellboyer Vicki ........ -1933 C052 456-4130
1316 Dickson T D ........ -1934 C052 459-6234
1501 Winnette Ward P ........ -1814 C052 452-4834
1502 Joseph Bill J ........ -1815 C052 459-6840
1503 Martinez Joe B ........ -1814 C052 453-4945
Martinez Joe M ........ -1814 C052 467-0852
Martinez Phillip ........ -1814 C052 453-0964
1504 Chavers Buddy ........ -1815 C052 456-9528
Chavers Debbe ........ -1815 C052 456-9528
1505 Chandrasoma Sajeewa ........ -1614 C052 323-0355
1507 Hill Becky ........ -1814 C052 458-2888
Hill Jim ........ -1814 C052 458-2888
James Celia ........ -1814 C052 458-2888
1508 Neill J M ........ -1815 C052 454-9721
1510 Pyle James C ........ -1815 C052 453-7195
1511 Mercado Consue R ........ -1814 C052 419-1283
1512 Schultz Walter R ........ -1815 C052 459-0142
1513 Durham S ........ -1814 C052 459-6047
1514 Koch Raymond J ........ -1815 C052 452-6658
1515 Treybig Alvin L ........ -1814 C052 459-5580
1516 Kendall W J ........ -1815 C052 467-9268
1518 Noack Murphy W ........ -1815 C052 451-1968
1519 Budweiser Bob ........ -1814 C052 467-2247
Hundley Michaal J ........ -1814 C052 454-9253
1520 Powell Don ........ -1815 C052 459-7555
Powell Martha ........ -1815 C052 459-7555
1521 Fulwiler Jimmy ........ -1814 C052 371-0374
1522 Morren Minda ........ -1815 C052 452-4111
1700 Herrera S M ........ -1817 C052 323-2712
1701 Reese Edward T ........ -1816 C052 459-0808
1702 Samaniego Emma G ........ -1817 C052 453-0951
1703 Herblin Bill ........ -1816 C052 451-9903
1704 Elmore K L ........ -1817 C052 459-3870
Lancaster R D ........ -1817 C052 459-3870
1705 Heinold Monica ........ -1816 C052 454-9198
1706 Hill Karen ........ -1817 C052 453-1777
1707 Gillespie Howard ........ -1816 C052 452-9670
1708 Civjan Scott ........ -1817 C052 454-9115
Robinson S ........ -1817 C052 454-9115
1711 Umscheid Joe ........ -1816 C052 452-4253
1713 Gant Eric ........ -1816 C052 453-0578
1715 Grona Joe ........ -1816 C052 453-7027
1716 Snider E ........ -1817 C052 452-4604
1717 Peschka Vincent ........ -1816 C052 451-6335
1718 Haynes Robert L ........ -1817 C052 459-5222
Helmcamp J M ........ -1817 C052 459-0380
1719 Awalt W L ........ -1816 C052 454-3117
1800 SMALL WONDERS ........ -2237 C052 206-0040
1801 Delgado Deborah ........ -2236 C052 454-7886
Luna Jose ........ -2236 C052 454-7886
1802 Allen Will ........ -2237 C052 453-2641
1803 McLeod Norman ........ -2236 C052 467-1794
McLeod Norman A ........ -2236 C052 467-7238
1805 Hoffman B C ........ -2236 C052 487-8434
1806 Krzywonski David L ........ -2237 C052 459-0002
1807 Krause Kirby K ........ -2236 C052 453-4823
1808 Bowdy J A ........ -2237 C052 452-8587
1809 Gontarek Leslie ........ -2236 C052 302-1418
Gontarek Leslie ........ -2236 C052 458-8827
1810 White Brian ........ -2237 C052 302-3583
1811 Wilhelm Ted ........ -2236 C052 459-8975
1812 Moss Kendall ........ -2237 C052 458-6290
1813 Torrez Dave ........ -2236 C052 467-0963
Torrez Karen ........ -2236 C052 467-0963
1814 Childers W F ........ -2237 C052 453-0972
1815 McCown James ........ -2236 C052 323-5945
McCown Nancy ........ -2236 C052 323-5945
1816 Husted Michael ........ -2237 C052 323-0213
1817 Kloss H J ........ -2236 C052 458-2423
1818 Henry Boyd F ........ -2237 C052 371-9504
1819 Thomas Dean ........ -2236 C052 478-1260
1900 Ogden Susan ........ -2246 C052 458-6020
1901 King Laura S ........ -2245 C052 452-6453
1904 Simmons C ........ -2248 C052 453-6547
1905 McAlpin D L ........ -2245 C052 454-3320
1906 Finger Howard L ........ -2246 C052 453-5574
1907 Tallett Leon ........ -2245 C052 451-2878
1908 Moffett Melissa G ........ -2248 C052 461-3748
1909 Colley G ........ -2245 C052 487-2606
1910 Bargsley R D ........ -2246 C052 462-7423
1912 Forte Douglas ........ -2246 C052 467-2047
Whipple Matt ........ -2246 C052 467-2047

**PIEDMONT AVE** *cont'd*

Address Zip+4 CarrRte Phone
1913 Hall Rebecca ........ -2245 C052 458-4056
1915 Twomey B E ........ -2245 C052 453-8049
1916 Wessel M ........ -2246 C052 452-4646
1917 Sanders Wesley ........ -2245 C052 452-6794
1918 Schoener Carl Jr ........ -2246 C052 453-5406
1919 McBroom Abby ........ -2245 C052 459-6695
McBroom Fay ........ -2245 C052 459-6635

BUSINESSES 1 HOUSEHOLDS 124

**PIGEON FORGE RD** *(P)* **78660**

500 Watson Deborah F ........ -4355 R003 990-1374
Watson Dennis L ........ -4355 R003 990-1374
501 Alcorn Fay ........ -4358 R003 252-1249
502 Blocker John A ........ -4355 R003 990-1464
503 Eells Joshua ........ -4356 R003 252-3965
504 Durbin Joe ........ -4355 R003 251-8106
505 Longoria Leonar Jr ........ -4356 R003 251-6706
507 Keller Rodney ........ -4358 R003 251-6288
Keller Sandy ........ -4356 R003 251-6288
513 Goldrick G A ........ -4356 R003 251-8527
Goldrick James R Jr ........ -4356 R003 251-6713
514 Cannon Corky ........ -4355 R003 251-8804
515 Marsden George ........ -4358 R003 251-8763
Marsden Sharon ........ -4358 R003 251-8763
516 Beach Julie ........ -4355 R003 990-2297
Beach Paul ........ -4355 R003 990-2297
517 Lievens Duane ........ -4356 R003 251-5907
518 Perry B ........ -4355 R003 990-2111
520 Steen Jackie ........ -4357 R003 251-0273
Steen William D ........ -4357 R003 251-0273
523 Mitchell J O ........ -4356 R003 251-4392
525 Rios George III ........ -4358 R003 251-5860
Rios Melanie ........ -4356 R003 251-5860
527 Tatum Clark ........ -4356 R003 990-1696
602 Betz C L ........ -4359 R003 251-6137
604 Burton Garry K ........ -4359 R003 251-2372
Burton Kenneth ........ -4359 R003 251-2372
605 Burr Brandi ........ -4358 R003 990-7825
Templeton John R ........ -4358 R003 990-0467
Templeton Kari ........ -4358 R003 990-0467
606 Carlson Claire ........ -4359 R003 251-7348
607 Estrada Carol ........ -4358 R003 251-7596
Estrada Tony ........ -4358 R003 251-7596
609 Neal Kelly ........ -4358 R003 251-6065
Sparkman Lisa ........ -4358 R003 251-6065
611 Menke Ken ........ -4358 R003 251-6857
613 Cruz Guadal ........ -4358 R003 990-5929
700 Kleemeier Dianne ........ -4360 R003 251-0204
Kleemeier Ray ........ -4360 R003 251-0204
701 Rivera S ........ -4361 R003 990-9478
702 Mason A D ........ -4360 R003 251-5259
703 Martin Roger A ........ -4361 R003 251-2335
707 Barcomb Robert ........ -4361 R003 251-9609
709 Morris Richard V ........ -4362 R003 251-4759
711 Barkley Roy R ........ -4363 R003 251-1898
Barkley Roy R ........ -4363 R003 251-5451
713 Vrabel John R ........ -4363 R003 251-7263
801 Satterlee Mike ........ -4363 R003 251-8585
803 Adix Kenneth ........ -4363 R003 252-1598
805 Disckind David ........ -4363 R003 251-9861
807 Hitt Bobby ........ -4363 R003 251-4783
1201 Jennings Stephen L ........ -8407 R003 251-7856
1203 Parks Carey ........ -8407 R003 251-6082
Parks Joann ........ -8407 R003 251-6082
1207 MORNING GLORY TREATMENT CTR ........ -8407 R003 251-3298
1209 Hendricks Barbara ........ -8407 R003 251-0200
1211 Hickman Alicia ........ -8407 R003 251-1602
Hickman Charles T ........ -8407 R003 251-6934
1213 Gregg Brock ........ -8407 R003 251-5548
1215 Kahla J S ........ -8407 R003 990-2493
Kahla Jayme ........ -8407 R003 990-8374
1217 Sanders William ........ -8407 R003 251-3804
1307 Patrick Scott ........ -8407 R003 990-2180
1408 Papendorf Roy ........ -8408 R003 251-6522
1410 Singer Amy ........ -8410 R003 251-2142
Singer Kenneth ........ -8410 R003 251-2142
1411 Nossa Jorge ........ -8409 R003 990-0201
Nossa Susan ........ -8409 R003 990-0201
1412 Dingle J V ........ -8410 R003 251-7288
1414 Danneman Kathy ........ -8410 R003 251-4396
Danneman Paul ........ -8410 R003 251-4396
1500 Hanson S P ........ -8410 R003 251-7875
1504 Smith Susan ........ -8410 R003 990-7744
1505 Noton Bob ........ -8411 R003 251-2591
Noton Sandra ........ -8411 R003 251-2591
1508 Shay Clark ........ -8410 R003 990-3791
1600 Gallegos Bill C ........ -8410 R003 990-7108
1602 Simek Albert ........ -8410 R003 251-6005
Simek Donna ........ -8410 R003 251-6005
1603 Crimen M ........ -8412 R003 251-6315
1605 Ayers Randy ........ -8413 R003 251-5876
1606 NEW LOOK CARPET CLEANING ........ -8414 R003 251-5464
1608 Burns Aaron ........ -8414 R003 990-1694

BUSINESSES 2 HOUSEHOLDS 81

**PIGEON VIEW ST** *(R)* **78664**

1318 Shillingburg Lance ........ -1101 R013 388-4364
1320 Stahl James ........ -1101 R013 310-2247
1402 Herridge Casey ........ -1101 R013 310-7147
Herridge William ........ -1101 R013 310-7147
1404 Blase William R ........ -1101 R013 388-2211
1405 Levesque Frank ........ -1104 R013 310-1566
1407 Brull Edwina ........ -1104 R013 388-3679
Brull Kenny ........ -1104 R013 388-3679
1409 Niendick David A ........ -1104 R013 310-9335
1412 Torres Reynal ........ -1101 R013 218-1549
1413 Clukey Kevin ........ -1104 R013 310-0925

HOUSEHOLDS 11

**PILAND TRIANGLE** *(D)* **78617**

13211 Adkins Don ........ -5412 R001 243-2084

HOUSEHOLDS 1

**PILGRIMS PL** *(A)* **78759**

8002 Stockberger M ........ -4434 C010 335-6713
8004 Hagerty Mark ........ -4434 C010 335-3990
8006 Barnesfelfeli P ........ -4434 C010 258-0958
Felfeli Mitch ........ -4434 C010 258-0958
8100 Tran Hai ........ -4475 C010 331-0964
8102 Bui Danh ........ -4475 C010 918-1083
8103 Lyerly Brian ........ -4474 C010 335-8812
8104 Howland Martha ........ -4475 C010 258-6487
8106 Levine Arnold ........ -4475 C010 331-1521
8107 Skillman Bandit ........ -4472 C010 331-6322
Skillman Scott ........ -4472 C010 331-6322
8109 Freeman Marilyn ........ -4472 C010 250-0351
Nichols Roger ........ -4472 C010 250-0351
8110 Rodarte Cheryl ........ -4475 C010 250-1702
Rodarte Eddie ........ -4475 C010 250-1702
8111 Leddy William J ........ -4472 C010 258-7095
8112 Ward Vernie ........ -4475 C010 219-8133
8113 Brady Ellie ........ -4472 C010 335-3606

# THOMPSON ST 1996



## THOMAS SPRINGS RD cont'd

| Address | Zip+4 | CarrRte | Phone |
|---|---|---|---|
| Harber Dorothy F | | | 288-1489 |
| **ZIP CODE** | | | **78736** |
| Gebbert Louis E | | | 288-1643 |
| Miller Viggo | | | 288-1709 |
| Tallier Lee | | | 288-1710 |
| 6316 QXO CORP | -2321 | R089 | 288-2867 |
| 6329 Doran John | -2322 | R089 | 288-2431 |
| 6409 Stalker David | -2324 | R089 | 288-3693 |
| 6410 AAA ALL QUALITY | -2323 | R089 | 301-3567 |
| 6501 Laue Diane | -2326 | R089 | 288-3513 |
| Litchfield Gene | -2326 | R089 | 288-3513 |
| 6513 AIR-TEMP OF AUSTIN | -2326 | R089 | 288-4540 |
| Buchanan Ben | -2326 | R089 | 301-2825 |
| 6602 Jackson Juanita | -2328 | R089 | 288-1840 |
| 6605 Brooks Ronald E | -2329 | R089 | 288-3006 |
| 6701 SCHNURR INC | -2331 | R089 | 288-7905 |
| 6721 Dixon David L | -2331 | R089 | 288-1471 |
| 6810 Dennis C L | -2332 | R089 | 301-3338 |
| Macdonald Robert J | -2332 | R089 | 288-5882 |
| Webster S V | -2332 | R089 | 288-5882 |
| 6812 Dordek Harvey | -2332 | R089 | 301-2232 |
| Dordek Jean | -2332 | R089 | 301-2232 |
| 6900 Foster Mirt | -2821 | R089 | 288-6865 |
| Foster Warren W | -2821 | R089 | 288-6865 |
| 6905 Strickland Robin | -2822 | R089 | 288-8469 |
| 7103 Demarest Bruce | -2824 | R089 | 288-5790 |
| 7107 Villanacci John | -2824 | R089 | 288-4942 |
| 7316 Keyes M E | -2825 | R089 | 288-2266 |
| McNamara William J | -2825 | R089 | 288-0648 |
| 7400 JOE CALOVIC AUTO SALES | -2828 | R089 | 288-7272 |
| 7405 England D | -2829 | R089 | 288-7102 |
| England R | -2829 | R089 | 288-7102 |
| Miller David | -2829 | R089 | 288-9078 |
| Miller Paula | -2829 | R089 | 288-9078 |
| 7412 Holt V A | -2828 | R089 | 288-9559 |
| Smith Steve | -2828 | R089 | 288-5593 |
| 7413 Hellums Howard | -2829 | R089 | 288-7963 |
| 7509 Roech Gary | -2831 | R089 | 288-2156 |
| Tyre Vicki | -2831 | R089 | 288-2156 |
| 7511 Bryant Barbara | -2831 | R089 | 288-7048 |
| 7512 Cannon E L | -2830 | R089 | 288-1290 |
| 7606 Roe Joanne M | -2830 | R089 | 288-4647 |
| 7609 Pryor Margaret | -2831 | R089 | 288-5795 |
| Pryor Stephen R | -2831 | R089 | 288-5795 |
| 7612 Tice Allan | -2830 | R089 | 288-7040 |
| 7613 CRACKED POT CERAMICS MFG CO | -2831 | R089 | 288-4281 |
| 7614 HILLSIDE | -2830 | R089 | 288-2445 |
| Tegeler Ken | -2830 | R089 | 301-1033 |
| 7616 Paquette R | -2830 | R089 | 301-3716 |
| 7707 Angell Lamar | -2831 | R089 | 288-4943 |
| 7804 Brown Robert L | -2830 | R089 | 288-2148 |
| Dietz J L | -2830 | R089 | 288-2506 |
| 7810 OAK HILL FIRE DEPT | -2830 | R089 | 288-1911 |
| 7815 Leonard Gerry | -2831 | R089 | 288-5384 |
| Leonard Randy | -2831 | R089 | 288-5384 |
| Pierce Douglas | -2831 | R089 | 288-1868 |
| Pierce Kerry | -2831 | R089 | 288-1868 |
| 8002 Lane C J | -2832 | R089 | 288-1447 |
| 8100 Polk Paul | -2832 | R089 | 288-1239 |
| 8102 Polk Terry | -2832 | R089 | 288-0248 |
| 8116 Gamble James | -2832 | R089 | 288-4746 |
| Glosson S D | -2832 | R089 | 288-2045 |
| Ragland Patti | -2832 | R089 | 288-4746 |
| Vines Johnny | -2832 | R089 | 301-1298 |
| BUSINESSES 8 | | | HOUSEHOLDS 56 |

## THOMASWOOD LN (A) 78736

| | | | |
|---|---|---|---|
| 10201 Calovic Joe | -2835 | R012 | 288-0287 |
| Chalovich Evelyn | -2835 | R012 | 288-3229 |
| Chalovich Joseph | -2835 | R012 | 288-3229 |
| 10204 Birmingham George | -2834 | R012 | 288-6851 |
| 10205 Lloyd Bob | -2835 | R012 | 288-0494 |
| Snider James L | -2835 | R012 | 288-1155 |
| Snider Shirley | -2835 | R012 | 288-1155 |
| 10208 Webb Mildred | -2836 | R012 | 301-2914 |
| Webb Richard C | -2836 | R012 | 288-2577 |
| 10212 C & S BACKHOE SVC | -2836 | R012 | 288-4771 |
| 10213 Serrano S | -2835 | R012 | 288-4381 |
| 10304 Torres J L | -2837 | R012 | 288-4898 |
| 10307 Haynes C M | -2839 | R012 | 288-3307 |
| 10404 Martin Richard | -2840 | R012 | 288-4588 |
| 10408 Morrill Howard J | -2840 | R012 | 288-4298 |
| 10411 Skeen Russell | -2841 | R012 | 288-4507 |
| 10412 Sauer Penny | -2840 | R012 | 288-1062 |
| Sauer Ric | -2840 | R012 | 288-1062 |
| 10415 Case Dennis | -2841 | R012 | 288-0132 |
| Case Sandra | -2841 | R012 | 288-0132 |
| 10416 Procter Lawrence | -2840 | R012 | 288-5619 |
| 10500 TALLY INVENTORY SVC | -2842 | R012 | 288-4747 |
| Howard F E | -2842 | R012 | 301-3882 |
| 10501 Campbell Robin | -2843 | R012 | 288-3439 |
| 10504 Padron Bertol | -2842 | R012 | 288-5730 |
| 10505 Pollard Sheri A | -2843 | R012 | 301-1330 |
| 10508 Clark Leston | -2842 | R012 | 288-3577 |
| 10603 Cox Bobby J | -2845 | R012 | 301-3325 |
| 10604 Sovinski Robert | -2844 | R012 | 288-2529 |
| BUSINESSES 2 | | | HOUSEHOLDS 27 |

## THOMPKINS DR (A) 78753

| | | | |
|---|---|---|---|
| 11908 Starr C D | -6908 | R017 | 833-8235 |
| 11909 Smith Ron | -6909 | R017 | 836-1495 |
| Smith Ron | -6909 | R017 | 836-6897 |
| 11910 Bega Gilbert | -6908 | R017 | 837-5581 |
| 11911 Rye Kathi | -6909 | R017 | 837-8271 |
| 11913 Collier Judy | -6909 | R017 | 339-6866 |
| Collier Ladell | -6909 | R017 | 339-6866 |
| 11915 Reynolds Steve | -6909 | R017 | 837-2070 |
| 11916 Baahiri Mehrdad | -6908 | R017 | 837-6593 |
| Baahiri Niky | -6908 | R017 | 837-6593 |
| 11917 Nguyen Fung K | -6909 | R017 | 873-6114 |
| 11922 Nellis Jesse E | -6908 | R017 | 834-3693 |
| 11924 Hurtado Lucy | -6908 | R017 | 836-5067 |
| Rosas S | -6908 | R017 | 837-5313 |
| 12008 Sidennis Lisa | -6913 | R017 | 834-8379 |
| Wills Rip | -6913 | R017 | 834-8379 |
| 12010 Briseno Kelly | -6913 | R017 | 339-9326 |
| Briseno Roland | -6913 | R017 | 339-9326 |
| 12012 Canizales Rafael A | -6913 | R017 | 339-7765 |
| 12014 Carmichael Diane | -6913 | R017 | 836-2258 |
| Carmichael Melvin | -6913 | R017 | 836-2258 |
| 12018 Durling D A | -6913 | R017 | 339-7825 |
| 12020 Green John | -6913 | R017 | 834-2120 |
| 12106 Baltzell Gary | -6970 | R036 | 834-2309 |
| Frazier Byron | -6970 | R036 | 834-2309 |
| Frazier Cathy | -6970 | R036 | 834-2309 |
| Frazier Jason | -6970 | R036 | 834-2309 |
| 12107 Dawson Donna | -6919 | R036 | 836-0418 |
| 12108 Mullins Brian | -6915 | R036 | 833-9018 |
| 12109 Davis Juanita | -6919 | R036 | 836-7995 |
| Davis Laurie | -6919 | R036 | 836-7995 |

## THOMPKINS DR cont'd

| Address | Zip+4 | CarrRte | Phone |
|---|---|---|---|
| Davis Marvin | -6919 | R036 | 836-7995 |
| 12120 Chalabi Thomas | -6918 | R036 | 719-3284 |
| Tucker April | -6918 | R036 | 719-3284 |
| 12124 Fugate P | -6918 | R036 | 833-8865 |
| Hansbrink K A | -6918 | R036 | 873-7048 |
| Small Deanth R | -6916 | R036 | 873-7046 |
| 12126 Garcia R | -6918 | R036 | 832-2193 |
| Habab Mayssa | -6916 | R036 | 837-5292 |
| 12128 Lee Brian | -6918 | R036 | 835-7241 |
| 12130 McAdoo David | -6918 | R036 | 837-5547 |
| 12132 Hernandez Adolfo | -6918 | R036 | 834-8376 |
| Rico Sara | -6918 | R036 | 834-8376 |
| 12134 Rodriguez Abel | -6916 | R036 | 835-7665 |
| Rodriguez Marie | -6916 | R036 | 835-7665 |
| 12136 Gray M V | -6916 | R036 | 832-4990 |
| Murray Royce C | -6916 | R036 | 835-6217 |
| Piza Carol | -6916 | R036 | 832-0882 |
| 12202 Lai Hong | -6917 | R036 | 834-4100 |
| Trinh T K | -6917 | R036 | 836-5438 |
| 12204 Jalaiani Malak | -6918 | R036 | 339-6942 |
| Sridhar Krishn | -6918 | R036 | 719-5617 |
| 12208 Farrell Joe | -6918 | R036 | 837-0463 |
| Nguyen Bich D | -6918 | R036 | 836-5287 |
| 12210 Gates S | -6918 | R036 | 719-5010 |
| 12212 Mai Chinh V | -6918 | R036 | 837-2512 |
| 12216 Deleon Celest | -6918 | R036 | 339-4307 |
| 12218 Lopez Albert | -6918 | R036 | 835-4822 |
| 12305 Nguyen Phu | -7031 | R038 | 835-7721 |
| 12307 Phoenix Ozell L | -7031 | R038 | 832-5207 |
| Taylor Kenneth | -7031 | R038 | 339-6040 |
| 12308 Baker Elizabeth | -7016 | R036 | 834-8315 |
| Baker John | -7016 | R036 | 834-8315 |
| 12309 Martin B S | -7031 | R038 | 833-8044 |
| 12310 Washington Terran | -7016 | R036 | 835-6026 |
| 12311 Wynn Allen | -7031 | R038 | 834-7444 |
| Wynn Christy | -7031 | R038 | 834-7444 |
| 12312 SEAMLESS GUTTERS | -7016 | R036 | 451-2007 |
| Gentry Mitch | -7016 | R036 | 837-4758 |
| 12314 Beck Dennis | -7016 | R036 | 832-5440 |
| 12316 Gerulis Larue | -7016 | R036 | 835-5809 |
| Gerulis Lawrence | -7016 | R036 | 835-5809 |
| 12317 Abrams Jaime M | -7031 | R038 | 832-1701 |
| 12318 Agueru Ihesanyi | -7016 | R036 | 836-1551 |
| 12319 Sullivan Danny | -7031 | R038 | 339-7045 |
| Sullivan Nancye | -7031 | R038 | 339-7045 |
| 12320 McMillen Joseph A | -7016 | R036 | 339-7608 |
| 12322 Dennington Jackie | -7016 | R036 | 834-2179 |
| Dennington Joe | -7016 | R036 | 834-2179 |
| 12323 Hotchkiss Joel | -7031 | R038 | 339-1030 |
| Hotchkiss Lisa | -7031 | R038 | 339-1030 |
| 12325 Duong Don | -7031 | R038 | 339-0082 |
| 12326 Diep Hoang | -7016 | R036 | 837-3145 |
| 12327 Flores Roberto R | -7031 | R038 | 837-2943 |
| Flores Rosa M | -7031 | R038 | 837-2943 |
| 12329 Wilson Tracy | -7031 | R038 | 837-5307 |
| 12330 Obrian Alan | -7016 | R036 | 835-9522 |
| Obrien Brenda | -7016 | R036 | 835-9522 |
| 12331 Michaud Bridget | -7031 | R038 | 836-7911 |
| Michaud John | -7031 | R038 | 836-7911 |
| 12333 Charles Ambrose K | -7031 | R038 | 339-4401 |
| 12337 Nguyen Hoan T | -7032 | R038 | 339-7259 |
| 12338 Jones Kathy | -7016 | R036 | 339-1774 |
| 12340 Akers Butch | -7015 | R038 | 339-6100 |
| Akers Janet | -7015 | R038 | 339-6100 |
| 12400 Carby Chris | -7015 | R038 | 837-5896 |
| 12404 Hegwood Vivian | -7015 | R038 | 832-1560 |
| Phillips Shannon | -7015 | R038 | 832-1560 |
| Shipp Allison | -7015 | R038 | 339-2247 |
| 12405 Williams Donna L | -7032 | R038 | 339-7313 |
| 12406 Severinson Deborah | -7015 | R038 | 339-4450 |
| Severinson Mark | -7015 | R038 | 339-4450 |
| 12408 Bell Lawrence P | -7015 | R038 | 836-2220 |
| 12410 Kauppila Jeffrey C | -7015 | R038 | 834-8443 |
| 12412 Bui Anthony | -7015 | R036 | 873-7801 |
| La Loi | -7015 | R038 | 837-3812 |
| 12420 McDaniel Blake | -7015 | R038 | 838-6680 |
| 12421 Krause Jay | -7033 | R038 | 833-5803 |
| 12422 Evans Donald L III | -7015 | R038 | 719-3349 |
| 12424 Connell Robert | -7015 | R036 | 719-4276 |
| Connell Shirley | -7015 | R038 | 719-4276 |
| 12428 Dang Binh | -7015 | R038 | 838-5771 |
| BUSINESSES 1 | | | HOUSEHOLDS 111 |

## THOMPSON LN (A) 78742

| | | | |
|---|---|---|---|
| 310 Wheeler Jesse M | -2422 | C001 | 385-0156 |
| 414 ASAP MOBILE MECHANIC | -2424 | C001 | 385-6114 |
| HOSKINS ELECTRIC CO | -2424 | C001 | 385-8831 |
| R & B MOTORS | -2424 | C001 | 389-2052 |
| RIVER CITY MECHANICAL INC | -2424 | C001 | 385-4961 |
| Bohl Killian | -2424 | C001 | 389-0616 |
| Nelson Eric | -2424 | C001 | 389-0616 |
| Rudin Marc | -2424 | C001 | 389-0616 |
| Utter Mark | -2424 | C001 | 389-0616 |
| 415 Reed Elbert M | -2423 | C001 | 385-3772 |
| 417 COMPUTER-AID & ASSOC | -2423 | C001 | 385-7441 |
| 418 Garcia Benito | -2431 | C001 | 385-6730 |
| Sanchez Elizabeth | -2431 | C001 | 385-6730 |
| 421 Allen Don | -2428 | C001 | 385-2962 |
| Andress Joe | -2428 | C001 | 385-3420 |
| Jamie H | -2428 | C001 | 385-3420 |
| Kimbrell Esmar | -2428 | C001 | 385-0734 |
| Long Don R | -2428 | C001 | 389-3317 |
| Meredith Billie | -2428 | C001 | 389-1839 |
| Stone M | -2428 | C001 | 389-2281 |
| 422 Crist Jim | -2424 | C001 | 385-7880 |
| 423 Wallace Lacy | -2423 | C001 | 385-3451 |
| 425 Poulin L | -2423 | C001 | 389-3075 |
| 495 Hays G | -2423 | C001 | 389-1673 |
| 500 Flores Albert | -2426 | C001 | 385-3664 |
| 501 SMITH EQUIPMENT | -2425 | C001 | 385-3880 |
| 502 COOK ROOFING | -2426 | C001 | 385-8690 |
| 505 GILBERT BUSINESS FORMS INC | -2425 | C001 | 389-1684 |
| 506 Thornton Henry G | -2426 | C001 | 385-5849 |
| 509 AUSTIN AIRPORT SHUTTLE SVC | -2425 | C001 | 385-9212 |
| CARE LIMOUSINES OF AUSTIN | -2425 | C001 | 328-2600 |
| DAVID NAGLE & ASSOC | -2425 | C001 | 328-2121 |
| GRAY LINE AUSTIN | -2425 | C001 | 345-6789 |
| 511 WALLS & ALL INC | -2425 | C001 | 385-6797 |
| 513 AIRTRON | -2425 | C001 | 385-6112 |
| 515 AUSTEX DRILLING & SAWING INC | -2425 | C001 | 385-7895 |
| SWN ENTERPRISES | -2425 | C001 | 385-7897 |
| 519 REX SUPPLY CO | -2425 | C001 | 385-8591 |
| 521 AUSTIN SIX ADULT THEATRES | -2425 | C001 | 385-5328 |
| BUSINESSES 16 | | | HOUSEHOLDS 21 |

## THOMPSON ST (A) 78702

| | | | |
|---|---|---|---|
| 703 Garza Lisa | -2900 | C005 | 482-8717 |

## THOMPSON ST cont'd

| Address | Zip+4 | CarrRte | Phone |
|---|---|---|---|
| 705 Segura Mary | -2962 | C005 | 478-8567 |
| 803 Lugo Abelia | -2961 | C005 | 472-3991 |
| Simon M | -2961 | C005 | 477-3496 |
| 811 Clark Yvonne | -2960 | C005 | 474-4706 |
| 901 EAST SIDE YOUTH SVC & STREET | -2913 | C005 | 495-9771 |
| 907 Acosta Maria | -2958 | C005 | 477-8460 |
| Beyene Habtu | -2958 | C005 | 479-6704 |
| Castillo Beatrice | -2958 | C005 | 478-6752 |
| Davis Dorothy | -2958 | C005 | 474-4190 |
| Hill Jerold | -2958 | C005 | 472-6332 |
| Luna Crystal | -2958 | C005 | 472-6757 |
| Miller Marissa | -2958 | C005 | 477-8528 |
| Olivares Francis | -2958 | C005 | 478-5533 |
| Romero Albert | -2958 | C005 | 462-8903 |
| Villela Blanca | -2958 | C005 | 495-9434 |
| Washington D | -2958 | C005 | 478-5361 |
| 3205 Huerta Angel | -3124 | C002 | 928-3447 |
| Menchaca Mary | -3124 | C002 | 929-7670 |
| 3206 Bowden Myrtle | -3125 | C002 | 926-4918 |
| 3207 Gooden Joseph | -3124 | C002 | 926-2192 |
| 3208 Collins Earl D | -3125 | C002 | 926-4192 |
| 3211 Gonzales Victor | -3124 | C002 | 928-4138 |
| 3300 Johnson W M | -3127 | C002 | 926-6135 |
| 3302 Shead Margie | -3127 | C002 | 928-2879 |
| 3303 Bolden Ras | -3126 | C002 | 926-2959 |
| 3306 Navarro Alfonso | -3127 | C002 | 926-4997 |
| 3308 Arellano Cecelia | -3127 | C002 | 926-1742 |
| 3310 Michelloverton A J | -3127 | C002 | 928-8926 |
| 3311 Moreno Manuel | -3126 | C002 | 927-2337 |
| Moreno Manuel | -3126 | C002 | 927-2349 |
| 3400 CHURCH OF THE LORD JESUS CHRST | | C012 | 929-8185 |
| 3407 Traweek Odie O | -3128 | C012 | 926-3597 |
| 3608 Martinez P | -3130 | C012 | 929-3205 |
| 3609 Herrera Al J | | -3129 | C012 - |
| 3614 Puente Jorge | -3130 | C012 | 928-3620 |
| 3700 AUSTINS GOURMET DISTR | -3159 | C012 | 928-1717 |
| 3701 Delacruz E | -3131 | C012 | 926-8086 |
| 3703 B & R SVC CO | -3131 | C012 | 928-8023 |
| Newell C L | -3131 | C012 | 926-4478 |
| 3709 Melendrez Jacinto | -3131 | C012 | 926-8455 |
| BUSINESSES 4 | | | HOUSEHOLDS 37 |

## THOMPSON ST (C) 78613

| | | | |
|---|---|---|---|
| 100 Wood Danette | -7011 | R005 | 259-2963 |
| Wood Donald | -7011 | R005 | 259-2963 |
| 200 Hunter Barry | -7011 | R005 | 259-1891 |
| Hunter Becky | -7011 | R005 | 259-1891 |
| 201 Garcia Louis | -7013 | R005 | 259-3838 |
| 202 Witt James F | -7011 | R005 | 259-0700 |
| 204 Sansom Joe | -7011 | R005 | 259-7362 |
| Sansom Sharon | -7011 | R005 | 259-7362 |
| 206 Mathis Patsy | -7011 | R005 | 259-5635 |
| Mathis Walter L Jr | -7011 | R005 | 259-5635 |
| 207 Stephens J P | -7013 | R005 | 259-0769 |
| 208 Hines Charles W | -7011 | R005 | 259-5964 |
| 209 Sova Brenda | -7013 | R005 | 259-1642 |
| Sova Johnny | -7013 | R005 | 259-1642 |
| Sova Kenny | -7013 | R005 | 259-8945 |
| Sova Kim | -7013 | R005 | 259-8945 |
| 217 Johnson Larry | -7013 | R005 | 258-9457 |
| HOUSEHOLDS 17 | | | |

## THOMPSON ST (T) 76574

| | | | |
|---|---|---|---|
| 1106 Snider Wallace | -2638 | C003 | 352-2319 |
| 1110 Preuss L A | -2638 | C003 | 352-5437 |
| 1112 Stone Jack E | -2638 | C003 | 352-3103 |
| 1301 Mokry Robert | -2640 | C003 | 365-5606 |
| 1304 Hunka J F | -2641 | C003 | 352-2170 |
| 1307 Rood Thomas J | -2640 | C003 | 352-6611 |
| 1309 Trevino Vince | -2640 | C003 | 352-2102 |
| 1310 Brueckner Wallace J | -2641 | C003 | 352-2222 |
| 1315 Converse Larry A | -2640 | C003 | 352-8709 |
| Converse Sally | -2640 | C003 | 352-8709 |
| 1319 Hafernik Vernon G | -2640 | C003 | 352-3234 |
| 1320 Schroeder Martin | -2641 | C003 | 352-9676 |
| 1419 Murphy Nellie | -2643 | C003 | 352-6026 |
| HOUSEHOLDS 13 | | | |

## THOREAU LN (A) 78746

| | | | |
|---|---|---|---|
| 3 Crocker Cyndy | -3124 | R043 | 328-9636 |
| Crocker Kathryn | -3124 | R043 | 328-7905 |
| Crocker Sarah | -3124 | R043 | 328-9636 |
| 4 Faulkner Michael | -3124 | R043 | 306-1423 |
| Faulkner Michael | -3124 | R043 | 306-1424 |
| 5 Clayton Todd | -3124 | R043 | 327-9559 |
| HOUSEHOLDS 8 | | | |

## THORNBERRY RD (D) 78617

| | | | |
|---|---|---|---|
| 1306 Kramer Norman | -2116 | R004 | 385-7589 |
| 1308 CAPITAL VIEW MOBILE HOME PARK | -2130 | R004 | 385-5676 |
| Adams L Z | -2130 | R004 | 385-3138 |
| Barrett Eric | -2130 | R004 | 389-1759 |
| Beecham Darryl | -2130 | R004 | 389-1653 |
| Cummins B | -2130 | R004 | 389-1694 |
| Davis Robert V | -2130 | R004 | 385-8262 |
| Degollado A | -2130 | R004 | 385-8671 |
| Ebrom Reagan | -2130 | R004 | 385-4920 |
| Espinosa Teresa | -2130 | R004 | 385-8069 |
| Farinelli Phyllis | -2130 | R004 | 389-0691 |
| Farinelli Victor | -2130 | R004 | 389-0691 |
| Garcia Shirley | -2130 | R004 | 478-8367 |
| Garner Robert M | -2130 | R004 | 385-5257 |
| Garza Denise | -2130 | R004 | 389-1498 |
| Hufford Michael | -2130 | R004 | 385-0242 |
| Jakobek Elizabeth | -2130 | R004 | 385-8603 |
| Jones D S | -2130 | R004 | 385-6979 |
| Killian Ana | -2130 | R004 | 385-8947 |
| Landrum M | -2130 | R004 | 389-1241 |
| Mancha Andrea R | -2130 | R004 | 385-8109 |
| Martinez L | -2130 | R004 | 385-7104 |
| Melizen Walt | -2130 | R004 | 385-0570 |
| Morton Albert | -2130 | R004 | 389-1447 |
| Morton Edwin | -2130 | R004 | 385-4030 |
| Munoz Erick | -2130 | R004 | 385-0109 |
| Munoz Victor | -2130 | R004 | 385-0109 |
| Nguyen Tuyet | -2130 | R004 | 385-8684 |
| Nichols Donna | -2130 | R004 | 385-2186 |
| Noeller Wayne | -2130 | R004 | 385-4837 |
| Ortega Martin | -2130 | R004 | 385-0869 |
| Perlicki Johnny | -2130 | R004 | 385-4920 |
| Poggi Charles | -2130 | R004 | 385-5621 |
| Powell Robert | -2130 | R004 | 385-1052 |
| Prewitt E F | -2130 | R004 | 385-3978 |
| Ray Carlo | -2130 | R004 | 385-1923 |
| Reyes Steve N | -2130 | R004 | 385-2685 |
| Reed Almario | -2130 | R004 | 385-7381 |
| Rodriguez Benigno | -2130 | R004 | 389-1818 |
| Rodriguez Ray | -2130 | R004 | 385-0632 |

## THORNBERRY RD cont'd

| Address | Zip+4 | CarrRte | Phone |
|---|---|---|---|
| Romelien Theresa | -2130 | R004 | 385-4531 |
| Romero Ben | -2130 | R004 | 389-0139 |
| Ruiz Adriana | -2130 | R004 | 385-6284 |
| Rushing Trey | -2130 | R004 | 385-3220 |
| Samson Tawnia | -2130 | R004 | 385-8640 |
| Smith Debra G | -2130 | R004 | 389-2636 |
| So Jung Y | -2130 | R004 | 385-6252 |
| Vaughn Joe | -2130 | R004 | 389-1807 |
| Williams Richard | -2130 | R004 | 389-1241 |
| 1905 Yadon Sean | -2145 | R004 | 389-0208 |
| BUSINESSES 1 | | | HOUSEHOLDS 49 |

## THORNCLIFFE DR (A) 78731

| | | | |
|---|---|---|---|
| 6800 Arrant Toni | -2951 | C004 | 418-1038 |
| Cassity Julie C | -2951 | C004 | 418-1038 |
| Davies Alice C | -2951 | C004 | 346-5457 |
| King Tiffany V | -2951 | C004 | 418-1038 |
| 6801 Ryan Joseph R | -2952 | C004 | 794-0996 |
| 6803 Morrison Marilou | -2952 | C004 | 343-1397 |
| 6805 Chapman Jason T | -2952 | C004 | 345-6369 |
| Cunningham Jack Jr | -2952 | C004 | 418-1461 |
| Roberts L | -2952 | C004 | 345-6369 |
| 6806 Dearman Anthony | -2953 | C004 | 343-5582 |
| Dearman Anthony | -2953 | C004 | 794-9170 |
| Orbio Ronald | -2953 | C004 | 345-5683 |
| 6807 Montgomery Ellen W | -2952 | C004 | 343-8102 |
| 6808 Leonard P | -2953 | C004 | 349-7996 |
| McElhenney Tom | -2953 | C004 | 794-3844 |
| 6809 Gewirtzman Dafna | -2952 | C004 | 346-8129 |
| Gewirtzman Reanan | -2952 | C004 | 346-8129 |
| 6810 GRACE MERIDIAN | -2953 | C004 | 326-8191 |
| Allen Norman | -2953 | C004 | 338-1692 |
| Allen Norman | -2953 | C004 | 338-1721 |
| Rowan Pat | -2953 | C004 | 343-8450 |
| 6811 Masters John | -2952 | C004 | 345-7277 |
| Shobe Chris | -2952 | C004 | 338-4909 |
| Smith Scott A | -2952 | C004 | 338-1438 |
| 6812 Foust Bruce | -2953 | C004 | 794-5816 |
| 6813 Kennedy Annette | -2952 | C004 | 345-2527 |
| Kennedy Todd | -2952 | C004 | 345-2527 |
| 6814 Cass Bretton | -2953 | C004 | 346-0150 |
| Cass Johanna | -2953 | C004 | 346-0150 |
| Perry Matt | -2953 | C004 | 349-7059 |
| Walker Cindy | -2953 | C004 | 418-0093 |
| 6815 Boling Eric | -2952 | C004 | 502-8305 |
| Hofmann Wendy | -2952 | C004 | 418-9124 |
| Houston Scott | -2952 | C004 | 502-8305 |
| Redford Claire | -2952 | C004 | 795-0881 |
| 6816 ORGANIZATION PLUS | -2953 | C004 | 343-6368 |
| 6818 Atkinson Katherine | -2953 | C004 | 345-7317 |
| Murphy Lynn | -2953 | C004 | 418-0191 |
| Murphy Michael | -2953 | C004 | 418-0191 |
| 6901 Kickham G | -2955 | C004 | 418-9936 |
| Westermann Tim | -2955 | C004 | 418-0773 |
| 6902 Thomas Tim | -2954 | C004 | 418-0263 |
| 6904 Do Sung K | -2954 | C004 | 418-0798 |
| Heath Scott | -2954 | C004 | 343-7076 |
| 6905 Bateman Ben | -2955 | C004 | 345-7947 |
| Furnish Geoffrey | -2955 | C004 | 794-0960 |
| 6906 Miller Tobin | -2954 | C004 | 346-3129 |
| Morrison Roger | -2954 | C004 | 346-3129 |
| Murphy Catherine | -2954 | C004 | 343-2194 |
| 6911 Daily Nina | -2955 | C004 | 345-1902 |
| Jones R S | -2955 | C004 | 349-2587 |
| Levesque Sherl | -2955 | C004 | 338-0536 |
| 6913 Hofer William A | -2955 | C004 | 346-7257 |
| Sabet Zari | -2955 | C004 | 338-1168 |
| Shahbazi Ben | -2955 | C004 | 338-1168 |
| Whitehead Gloria | -2955 | C004 | 346-5119 |
| Whitehead Merrill Jr | -2955 | C004 | 346-5119 |
| 6915 Duke Buford Jr | -2955 | C004 | 343-9169 |
| 6917 Jennings Charles | -2955 | C004 | 345-0626 |
| Jennings Earl | -2955 | C004 | 345-0628 |
| 6919 Abbott James W | -2956 | C004 | 795-0063 |
| 6921 Dawson Glen | -2955 | C004 | 345-6670 |
| Dawson Lauren | -2955 | C004 | 345-0290 |
| BUSINESSES 2 | | | HOUSEHOLDS 61 |

## THORNDALE RD (T) 76574

| | | | |
|---|---|---|---|
| Czimskey Theodore | | | 352-1554 |
| Eulenfeld Bob C | | | 365-6882 |
| Matetzschk Ricky | | | 352-1202 |
| Stoke David J | | | 352-2011 |
| Stoke Donald C | | | 352-2011 |
| Tallas Jerry E | | | 352-6256 |
| Zeplin Elmer | | | 352-5759 |
| 205 Lantzsch Emanuel | -3242 | C001 | 365-3362 |
| 207 Stabeno Charles | -3242 | C001 | 352-8269 |
| 304 Herzer Louis B | -3243 | C001 | 352-2704 |
| 305 Zygmont Barbara J | -3244 | C001 | 352-9657 |
| 306 FOX DEN OF BEAUTY | -3243 | C001 | 352-6268 |
| Fox J J | -3243 | C001 | 352-6268 |
| 311 Gola Marie | -3244 | C001 | 352-2891 |
| 313 Ruzicka Joe C | -3244 | C001 | 352-6687 |
| 401 Ruzicka Marcel B | -3322 | C005 | 352-2114 |
| 404 Thomas Max E | -3321 | C005 | 365-5175 |
| 800 Henson H H Sr | -3101 | R003 | 352-6179 |
| 804 Richter Ernest A | -3101 | R003 | 352-8772 |
| 806 Smith Vernon | -3101 | R003 | 352-6450 |
| 808 Cuzzort Harvey | -3101 | R003 | 352-7047 |
| 901 Wuthrich Mike | -3104 | R003 | 352-8489 |
| 903 Schroeder Charles | -3104 | R003 | 352-6678 |
| 905 Grimm Eugene | -3104 | R003 | 352-6236 |
| 1003 Kiesling Gilbert E | -3108 | R003 | 365-6158 |
| 1207 Volek Ervin | -3110 | R003 | 352-5707 |
| 1209 Leschber Curtis | -3110 | R003 | 352-8871 |
| 1301 Leschber Ivan | -3112 | R003 | 365-3185 |
| 1303 Leach R J | -3112 | R003 | 365-3306 |
| 1401 Pepper William R | -3114 | R003 | 352-3314 |
| 1403 Schroeder Raymond | -3114 | R003 | 352-2239 |
| 1407 Schroeder Albert | -3114 | R003 | 352-6850 |
| 1701 Hehman Willie | -3120 | R003 | 352-8607 |
| 1705 Spiegelhauer Leo | -3120 | R003 | 352-8943 |
| Vitek Raymond A | -3120 | R003 | 365-3185 |
| 1903 Moreno Roy A | -2003 | R003 | 365-5614 |
| 1905 Kunze R R | -2003 | R003 | 352-2418 |
| Rainwater A M | -2003 | R003 | 352-2418 |
| 2000 Kruse Vernon | -2004 | R003 | 352-6470 |
| 2004 FARMERS STATION | -2004 | R003 | 352-9020 |
| 2101 Heckmann Willie | -2007 | R003 | 352-6467 |
| 2105 Huber Randel E | -2007 | R003 | 352-2500 |
| 2200 Huber Ronald | -2008 | R003 | 352-7310 |
| 2203 H & H SEPTIC SVC & EXCAVATING | -2009 | R003 | 352-5236 |
| Huber Roger A | -2009 | R003 | 352-5236 |
| 2401 Hannan John | -2013 | R003 | 352-5195 |
| 2508 RAY H PILLE SALES | -2014 | R003 | 352-2131 |
| BUSINESSES 4 | | | HOUSEHOLDS 43 |

## THORNHILL DR (A) 78744

| | | | |
|---|---|---|---|
| 5501 Leal Maria | -5829 | C015 | 441-3603 |
| 5502 Doran Jimmy | -5830 | C015 | 442-5509 |
| 5705 Franz Ed | -5849 | C015 | 444-2711 |

| TP | Adjoining | Source |
|---|---|---|
| ✓ | ✓ | R. L. Polk Co., Publishers |

# HENNINGER ST 1990


**Action Locksmith**
SAFES SOLD WHOLESALE TO THE PUBLIC
"ANY KEY ANY PLACE ANY TIME!"
5256 BURNET RD., NORTH LOOP PLAZA
24 HOUR SERVICE - (512) 459-5151




★ NEW NEIGHBOR

**HELEN ST–Contd**
5 Tisdale Lawrence E 467-9604
6★Steward John M
7 Vacant
8★Hebson Tom
9★Richenberg Lisa A
10★Rodgers Robt L
11 Morrow Robt E
12★Brown Beverly J
13★Davidson Kevin R
14★Swan Christine
5518 Helena Apartments
101★Rodriguez Albert
102★Williams Traci L
103 No Return
104 Roloff Margie W 452-2903
106 Vacant
107★Huchton Danl
108-109 Vacant (2 Apts)
110 Chitwood Virgil D 452-4716
111★Sanford Donald N
112★Walter Kenner D
113★Harrell David W

22

**HELMS ST –FROM 104 E 31ST NORTH TO E 38TH**

ZIP CODE 78705
3104 Whole Child Montessori Preschool 478-9750
Dixon Kelly
3108★Oechsler Wm F 472-1747

26

E 32D INTERSECTS
3201★Matthews Mark 477-0865
3203 Jerrick Apartments 476-5940
101 Fitzpatrick Steven J
102 Vacant
103 Prejean Roger D
104★Wang Pin-Chin
105★Geogre Douglas W
201★Hassan Syed G
203★Ollnar Thos M
204★Brinkman Diane E
205★Castrow Jim
3205 Apartments
1★Harrington David M
2★Ocon John M
4★Stricker Warren 472-4076
102★Jinright David M
103★Brooks Susan
104★Brainer Eug A
201 No Return
202★Chao Ming-Tai
203★Hinjosa Wm
204 Vacant
E 33D INTERSECTS
3304★Higdon Jas L 477-9049
3305-3307 No Return (2 Hses)
3309★Dawson Jas 472-8603
E 34TH INTERSECTS
3405 Scott Two Apartments 474-1453
101★Chen Jianping
102★Gang Sung S
104★Hinton Susan
105★Gao Geo H
106★Chang Xuan Yu
107★Guerra Andrea A
108★Llewellyn Heather
109★Chen Xiao Liang
201★Su Siang-Ning
202 Ngoh L N
203★Bailey Janice F
204★Panda Manmath N
205★Lin Yi-Hung
206★Kim Yongyun
207 Kengla Michl W 477-3090
208★Junho Che
209★Vitthal Sanjay
E 35TH INTERSECTS
E 38TH INTERSECTS

346

**HEMINGWAY DR –FROM 2001 MILLAY NORTH TO SANDBERG**

ZIP CODE 78752
7500 Vacant
7502 Spinosa Caren K ●
7504 Sjoberg Lillian ● 451-9881
7506 Wallen Wanda L ● 459-1811
7508 Hey Gene P 459-4745
7510 Bloebaul Ray Pearl ●
7512 Hall Lewis W 451-0647
7514★Stevenson W T
7516 Flood Mary E ● 458-1406
7518 Moore Hal R III ●
7520 Tullbane Valeria ● 459-1564
7522 Mansour John ● 450-1077
7524★Baker John ●
7526 See S Neil 458-1829
7600★Mansour Luise ● 323-9330
7602 Nordstrom Phillip L ● 452-7067
7604 Crow Glenn ● 458-1647
7606★Frenzel Todd E 276-7606

54

**HEMLOCK AV –FROM DEAD END NORTH TO E 34TH**

ZIP CODE 78722
3208 Free Morris O ● 472-6694
3209 Struble Peter 474-8502
3211 Nicholson Robt W ● 478-2403
3212 Gattis Gary W ●
3214 Vacant
Aldridge Ernest
WALNUT DR ENDS
3300 Endres Frank ●
3301 Cantu Diana 477-9570
3302★Barron Edw 474-9612
Choban Anthoney ●
Barkis Molly M 476-1750
3303 Hess Judy ● 476-9552
3304★Johnson Jennifer ●
3305 Schmidt Alf F ● 477-7185
3306★Barger Deborah D
3307 Steiner Herb 478-7541
3308★Brown Rachel
3309★Castro Isabel
3310★Haman Brian K ●
3311 Vacant
3312 Thompson Annette Mrs ● 476-0330
3313★Fuchs Michael R ●
3314 Gregg Vivian M Mrs ● 476-0303
3315 Hernandez Jesse C ● 472-9781
3316 Marshall M L ● 472-0238
3317 Prinz Gladys J
3318★Staples Shirley 474-4227
3319 Vacant
3320 Herman Carla
Dixon Sonya G
3321 Walenta Melvin E ● 477-8150
3323 Clemmons Steven R

43

**HEMPHILL PK –FROM 2700 GUADALUPE NORTH TO W 34TH**

ZIP CODE 78705
2707 Zivley Typing Service 472-7677
2711 Twenty-Seven Eleven Hemphill Apartments
A★Cummings Michl L
B★Raz Guy J
C★Baker Art
D★Sisk R Mark
E★Kidd Hank
F★Weiss Jessica L
G★Patrick Carey A
H★Fortenberry Claire
I★Sengele Jeff
J★Miskelly Denise
2713a★King Richd L Jr
2713b★Fuentes Victor A
2715 Apartments
A★Mattarocci Kelly
B★Donie Steven M
C Torrez David E
2721 Twenty-Seven Twenty One Hemphill Apts 478-1870
A★Gratreaks Angela M
B★Yen Anthony
C★Blevins Ray S
D★Speed Steve
E Corporate Apt
F★Tang Kristy P
G★Fincher Nicole L
H★Potter Lee S
I★Gerken Cynthia D
J★Moore Rhonda J
2801 Houston Apartments
101★Anderson Richd L
102★Elley Wayne L
103★Hess Danl E
104★Steffensmeier Jan
201★Bonis Nola
202★Shu Terry
203★Simon Brian S
204★Chriss Andrew
301★Aboulfarah Abdelmajid
302★Sells Mikwako
303★Tinsley Todd T
304 Vacant
2803 Dallas Apartments 480-9358
101★Holloway Scott
102 No Return
103★Gunter Jay
104★Schaefer Joseph W
105★Heft John D
106★Dispanet Christa F
107 Coles Felica A
108★Atwood Melissa A
109★Besett Christopher R
110 Vacant
201★Herold Cacilda M
202★Brownlee Derek
203 Vacant
204★Hilburn Robt B
205★Sanderson Adam J
206★Kennedy Chas
207★Albers Kimberly M
208★Mora Oscar B
209★Hurr Kenneth
210 Czworkowski John C
301 Perez Anglela
302 No Return
303★Bowlin Teresa L
304★Daren Kim M
305★Kolatkar Prasanna R
306★Ramirez Maria
307★Wootton John
308★Hester Steph
309★Catrhiner Wm
310★Singh Himmat
2807★Allison Richd C III
2807½ Vacant
2809a Hammer Stephen F
2809b★Buffington James
2809c Mc Burnett Craig G
2811 Asher House christian sci hrn 474-7717
2812 Green Thos H III
29TH ST INTERSECTS
2902 Apartments
A★Bennett C N
B★Manning Kerry J
C Spencer Raymond C
D Vacant

53

W 29TH INTERSECTS
3006 No Return
3008★Givens Cath S 478-4218
3010a★Engel Karen
3010b Vacant
3010c Rue
3010d★Mason R A
3014★Thurston Torun R ●
WHEELER BEGINS
W 31ST INTERSECTS
3101 Vacant
3102★Cima Guiseppe
3104a★Cooper Kym
3104b Vacant
3106 Ballard Dan
3107 Barrington Robt C ● 476-9374
3109 Marlow Wm V 477-3809
3111★Wagner Wm E
3115 Caroom Douglas G ● 478-1907
3117a★Diase Martha 477-9116
3117b Poag Cath A 478-8602
LAUREL LA ENDS
3121★Pietsch Sara 495-9183
3123★Mc Culler C Cloudt
3125 Gammon Wm III 472-6321
W 32D INTERSECTS
3200★Bond Felicia ●
3202 Vacant
3204★Miller Barbara B 467-7084
3206 Walden K
3208★Peek Kristen
3209 Vacant
3210 Metiz Jeff 371-3742
W 33D INTERSECTS
3302 Schultz Curt G
W 33D INTERSECTS

123

**HENDERSON ST –FROM 900 W 6TH NORTH TO W 9TH**

ZIP CODE 78703
601 Mc Morris Ford parking lot
601½ Mc Morris Ford parking lot
602 Apartments
Six Hundred & Two Henderson Street Apts 472-4422
A Siedo Jean F Mrs ● 472-4422
C★De Ford Jas C
D Vacant
603 Mc Morris Ford (Leasing Ofc) 472-8481
Mc Morris Limousine Service 472-1142
605 Riojas Lupe ● 476-5746
709 Fielding Communication Inc oil & gas exploration 474-6908
C M S Petrochem asphalt mfrs 474-6908
709b Image art studio 478-8870
W 9TH INTERSECTS

756

**HENGE DR –FROM BARRINGTON WAY SOUTH 1 EAST SUTTON**

ZIP CODE 78769
11100 Sanchez Robt 335-8476
11101 Pickle Eric B 335-1083
11102★Van Dam Jas W ● 258-0750
11103 Eiland Carol 258-0765
11108 Bergeron Leroy ●
BARRINGTON WAY INTERSECTS
11109★Walton Ray S
11110 Smith Stephen W ● 250-5929
11111 Broyles Saml K 331-8033
11112 Robinson Rick ●
11114★Hopper Kevin
11116★Kishore Nalkani
11118★Rodgers Mark A
11119 Barbee Pat A ● 250-0234
11120★Phan James D
11121★Mc Callum Corey L 250-9127
11122★Pokorny Teri G
11123 Moore Nancy Kay ● 331-7938
11124 No Return
11125★Krus Eug J
11126 Smith Michl A ● 331-8706
11127★Comeaux Tina M
11128★Brock Margt A 258-7401
11129 Su Hsu Ching-Kuei ●
BLACKMOOR ST BEGINS
11131 Krc John G 331-1594
11201 Quincy Edmond 250-6313
11202 Vacant
11203 Ojeda Arturo 250-1507
11204★Dikey Ray
11205 Decker W C ● 258-4344
11206 Bull Tom
11207 Penner Jon 335-0220
11208 Eklund Bart Mrs 258-9851
11209 Choa Jas 335-9227
11210★Thornburg Gary E
11212 Simpson Janet M 258-8127
11213★Simmons Janet M
11214★Moorhouse Sandra L
11215★Guiterrez Rosalinda
11216★Duncan John W 335-0110
11217 Mings Stephen D 250-0131
11218★Gibson Louis D
11219★Kastrie Marylyn P
11220★Martin Karrell A
11221 Partida Paul Jr ● 258-9490
11222 Sims Melba G Mrs ● 258-8514
11223 Burgess Robt G ● 258-0439
11224 Feller Jean ● 258-0274
11225 Rozier Jerod ● 258-8315
11226 Prestwood Clyde L 335-0643
11227★Mangum Jim
11229 Batiste James ● 258-8148
11231★Smith Monica
11233 No Return
11235 Rauschhuber Gary J ● 250-5465
11237 Cooley Thos K ● 258-0420

88

**HENNINGER ST –FROM 3400 THOMPSON NORTH TO PICKLE DR**

ZIP CODE 78702
1110 Robles Olivia ●
1112 Vacant
1114 Goss Elvie ● 926-5714
1116★Perez Consulo
1121 Cook Margie L Mrs ● 926-3082
1121½ Chambers Doris J Mrs ● 926-8149
1123★Santoyo Roberto G
1123½ Cannon Estella R 926-3650
1127 Robledo Guadalupe Mrs ● 926-5625
1200 Jones Sarah ● 926-4003
1202 Vacant
1204 Reeves R N Roofing 926-5172
Reeves R N ● 926-5172

747

**HEREFORD WAY –FROM 12211 BAR X DR NORTHWEST**

ZIP CODE 78727
5001 Berry Weldon L ● 258-6438
5100 Quan Gian ● 258-8475
5101 Frazier Henry Jr ● 258-1375
5102 Temple Lyra ● 331-1735
5103 Diebel Linda B ● 258-4551
5104★Youngblood Bruce
MUSTANG CHASE INTERSECTS

114

**HERGOTZ LA –FROM 100 BASTROP HWY NORTH TO COLORADO RIVER**

ZIP CODE 78742
101 Aero Mobile Home Village 385-8224
102★Newson June
103★Torres Jose
104 Reyna Jose
105 Vacant
106 No Return
107★Jacobson Dan
108★Davis Alf
109★Buchanan Pat
201-202 Vacant (2 Lots)
203 Macias Bernadino
204-205 Vacant (2 Lots)
206 Gahagan Wayne
207 Witt Mark
208 Vacant
209 Huckabay Eugene ● 385-2886
301 Huckabay Margie
302 Vacant
303 Woodson Marvin
304 Vacant
305★Tapia Nichols
306 Mallett Carol
307 Hudson Elton
308-309 Vacant (2 Lots)
310★Ontivores Philip
311★Kurtland Donald
312 Casarez Charlene
401 Vacant
402 Roque Marina
403-404 Vacant (2 Lots)
405 Byram Vilma
406-407 Vacant (2 Lots)
408★Simmons Robt
409-412 Vacant (4 Lots)
413★Aguero Blaf
414 Vacant
103 Gutierrez Mike Jr ●
105 Soriano Elias ● 285-2990
107 Soriano Rufus ● 385-7678
108 Gutierrez Mike G ● 385-0306
109 Soriano Florentino G ● 385-9036
110 Soriano Rosemari 385-0569
112 Lopez Tom
113 Torres Ignacio ● 385-3612
114 Maldonado Ignacio Jr ● 385-1819
116 Padilla Remilio 385-4284
117 Rodriguez Jesse Jr
118 Robles Mary
119 Lopez Henry ● 385-3489
121 Lewis Freddie C 385-5752
123 Vacant
124 Gutierrez Al 385-4231
129 Botello Theadore ● 385-1997
130 Moreno Luis ● 385-2631


A & B TV
Performance Audio - Video
Since 1967
454-4534
1300 ANDERSON LANE

R.R. Guerrero
CARPET CLEANERS AND NEW CARPET SALES
FREE ESTIMATES
2313 S. 1st
442-8437
CARPET CLEANING OVER 37 YEARS EXPERIENCE

| TP | Adjoining | Source |
|---|---|---|
| - | ✓ | R. L. Polk Co., Publishers |

# CHARLES ST 1990



90
**CESSAL AV –FROM 1135 GARLAND AV EAST TO LEDESMA RD**

ZIP CODE 78721
1140★Rodessa Wyns H
1142 Johnson Leo 926-1185
1144 No Return
1146★Timbrook Nancy A

629
**CEYLON CT –FROM 7400 SAFFRON ST SOUTHWEST**

ZIP CODE 78749
7402★Blackmon Shaughnna T
7403 Smith Chas L
7404 Daniel Robt S 892-4600
7405 James Clifton ● 892-3781
7406 Marrero Bony
7407 Polk Diann R

248
**CHADWYCK DR –FROM 5500 SPRINGDALE RD NORTHWEST TO ROGGE LA**

ZIP CODE 78723
5500 Schied Philip J ● 926-6451
5501 Wright Marion ● 928-3766
5502 Mc Henry John S ● 926-4164
5503 Blair John L 926-3169
5504 Davis Willie R ● 928-3192
5505 Smith Gary E ● 926-7110
5506 Farrell Raymond R ● 926-1715
5507 Jackson Phillip J ● 926-6350
5508 Robinson Yvonne F Mrs ● 926-6406
5509 Sutton Mack C ● 926-2285
5510 Washington Wanda J ●
TIPTON DR ENDS
5511 Walls Marcus ●
5601 Odom Robt E 926-1069
5602 Buchanan Ed ●
5603 Ferris David B ● 926-9600
5604 Chestnut James M ● 928-4310
5605★Odem Bennie 929-0711
5606 Bowser Roman N ● 926-2483
5607 Sessions Steve J ● 926-5079
5608 Kopycinski Joe ● 926-9179
5609 Goodman Wm A 929-0300
5610 Boatner Laywon 928-3985
ROGGE LA INTERSECTS

104
**CHALMERS AV –FROM 1700 FESTIVAL BEACH RD NORTH TO E 11TH ST**

ZIP CODE 78702
30 Haros Louis ● 477-4424
31a★Torres Jesse
31b★Guevara Juan
32 Ponce Faustino ● 477-5694
33 Torrez Ernest P ● 477-0010
34 Hipolito Joe M 480-8048
35★Luna Ed
37 Benavides Gonzalo ● 476-5287
39 Vacant
RIVERVIEW ST INTERSECTS
HASKELL INTERSECTS
52★Rodriguez Joel ● 474-1365
53 Flores Roy C ● 478-3855
54★Garcia E
57 Valdes Maria 478-7608
HOLLY INTERSECTS
62★Lascartas Robin
64 B E Sound Equipment 477-2700
65 Vacant
GARDEN INTERSECTS
75★Ramos Isidora
76 Vacant
77 Johnson A R ● 472-1479
CANTERBURY INTERSECTS
81 No Return
84 Arevalo Chas R prod dlr ● 477-9165
86 Pecina Pete ● 476-2362
88★Buitron Benito 477-8334
WILLOW ST INTERSECTS
93★Mitchell A A

100
E 1ST INTERSECTS
205 Aquino Anna
207★Leet Mike
E 3D ST INTERSECTS
300 Trevino Mary Mrs
302 Sneed Lue C
303 Garcia Maggie
304 Castillo Benito 476-9804
305 Maciel Janie 482-0203
306 Martinez Viviano 478-7028
307 Arredondo Gloria 478-7026
308★Westberry Lewis
309 Ancira Maggie
310 Luna Delfina 480-9105
311 Dominguez Elisha 472-6227
312 Velasquez Cleotilde 478-1868
313★Reyes Nick
314 Salazar Mike R
315 Gomez Basilio 472-1786
316 Hernandez Eva 474-5200
317 Consuelo Rosas
318 Navarro Virginia 476-0617
319 Martinez Jesse
321★Casillas Angelica
E 4TH INTERSECTS

80
E 8TH INTERSECTS
E 9TH INTERSECTS
902 Garner Willi F Mrs ● 472-0857
E 10TH INTERSECTS
1006 Torres Mike
1008 No Return

752
**CHAMA CIR –FROM GLASS MOUNTAIN TR SOUTH TO DEAD END**

ZIP CODE 78750
10801 Rich Jonathan P ● 250-8569

749
**CHAMPION DR –FROM 11500 HIGHVIEW NORTHWEST**

ZIP CODE 78750
11502 Nissen Karl H
11503-11504 Vacant (2 Hses)
11505 Cobb Billy R 258-5566
11506★Servantez Ramon L 250-1847
11508 Vacant
11510★Vaughan Robt L 331-9304

756
**CHANCELLROY DR –FROM BARRINGTON WAY WEST THEN NORTH 1 SOUTH HEATHROW**

ZIP CODE 78759
11408 Norwood Cynthia
11500 Willingham Robt ● 258-2755
11502 Long Bennett A
11503 Cilek Steve C 258-9591
11504 Vacant
11505 Bartholomew Steph D ● 250-8286
11506 Cheng C K
11507 Gee Dick ● 250-0717
11508★Gitsler Neil G ● 258-3730
11509 Mc Ateer Richd E 258-1473
11510 Ellis Richard
11511 Jackson Garey S 335-0568
11512 Executive Benefits-Insurance & Investments 346-6992
★Brydon Robt F 331-8112
11513 Davis Don R ● 331-5819
11514 Penberg Eug L ● 258-3752
11515★Kidder James
11516 Tighe Steven ● 258-7061
11517 Craft Fred O ● 250-0396
11518 Vacant
11519★Green John W
11521 Fuller John L ● 335-8374

621
**CHANNING CIR –FROM WESTGATE BLVD EAST**

ZIP CODE 78745
2700 Wildermuth David B 441-4382
2701 Gafford Charles H ● 443-6800
2702 Flores Ricardo D 445-2598
2703★Gutierrez Lino A 440-8513
2704 Casanova Dino Jr ● 442-3806
2705 Olsen Wiley 441-3608
2706 Vacant

42
**CHANTILLY LA –FROM 8400 SHENANDOAH DR EAST**

ZIP CODE 78753

162
**CHAPARRAL TR –FROM 5400 PALO BLANCO LA SOUTHEAST**

ZIP CODE 78745
2500 Farrow Robt C ● 444-3394
2501 Longacre Dorothy 442-1826
2502★Loggins Beverly 447-7048
2503 Hunter Vernell
2504 Vacant
2505 Tomlin C R 462-9559
2506★Bailor Willard
2507 Contreras Eddie R 441-6379
2508 Vacant
2509★Trevino C John
2510 Vacant
2511 Sustaita Rodney J
2512 Goss Richd 447-6297
2514 Mentalvo Maria M Mrs ●
2516 Mc Donald Mark ●
PINE PL ENDS
2518 Jacobson Susan K Mrs ● 442-8011
2520 Vacant
2522★Landry Carolyn A
2524 Brown F L
2526 Limon Pedro Z ● 447-5370
2527★Galbreath Anna L
2528 Straight Richd L 440-8715
2529 Vacant
2530★Cathey Shirley A
2532★Cook Terry 462-0113
2534★Blount Michl 443-7384

756
**CHARETTE COVE –FROM 6603 RAIN CREEK PKWY**

ZIP CODE 78759
10400★Claude Bruno ●
10401★Hausmann Pete ●
10403★Simson Lowell ●
10404★Jones Barthell P ●
10405 Vacant
10407 Under Constn

756
**CHARING CROSS RD –FROM 7507 DANWOOD NORTHEAST THEN WEST TO BARRINGTON WAY**

ZIP CODE 78759
11701 Firth Norman J ● 258-6270
11702 Horn Philip A ● 335-5847
11703★Vance Jame R 250-5166
11704★Haas Wm C 336-8982
11705 Vandenover Randall E 258-3822
11800 Baskin Lucille Mrs ● 258-6048
11801★Marshall Carol A
11802★Lam Chi-Hung
11803★Mc Gee Ellen H
11804 Hunt Dan ● 250-9853
11805 Caldwell Terri L ● 250-5712
11806★Brown Janet
11807 Curb Waford G ● 331-0910
11808 Mc Clugage Wm C 250-1774
11809★Forrest Sho-Shauna
11810 Jackson Janie 331-9872
11811 Smith Frank Houston ● 258-3813
11812★Williams Herbert
11813 No Return
11814 Greinert Randall F 258-7311
11815★Tapley Marshall D
11900 Wells Jack ● 258-6169
11901★Bacon Mike W 331-0963
11902 Reinke Sharon L 258-8106
11903 Kelso Richd L ● 331-0531
CHELSA MOOR ENDS
11905a★Wong Stephen
11905b★Noblitt Carl J
COMMONWEALTH WAY BEGINS
11907a★Demirs Anita J
11907b★Wills Julie A
11908★Kelso Richd L
11909a★Ponce Chuck
11909b Reynolds Mike W 331-5201
KNIGHTS BRIDGE ENDS
11911a★Walton Derek A
11911b★Taylor Patricia
BUCKINGHAM RD ENDS
11913a Hefner Wilfred G 258-9179
11913b★Nichols Elaine
11916a★Lockhart Patina M
11916b★Koonce Charles 258-0663
11917a★Baldwin Sherry A
11917b★Wehrley Doug J
11919a★Douglas Roy D 250-5859
11919b★Alcala Pete
11921a Sterne Sara F 258-5833
11921b★Leath A
BARRINGTON WAY INTERSECTS
12001a★Taylor Bingham
12001b★Elliot Kenneth
12003a★Eason Mary J
12003b Ray Mary A 258-4725

747
**CHARLEMAGNE CT –FROM 4208 CUMBRIA LA SOUTHWEST**

ZIP CODE 78727
4300★Miller Lynda C ● 834-8118
4301★Dunagan Natalie L
4302 Mims David 832-1670
4303 Moone Patricia A
4304★Flint Carol T ● 835-7368
4305 Clausmitzer Neal R 339-4714
4306 Storvick Alvin C ● 835-6054
4307★White Odis 835-1449
4308★Oswalt Stephen E
4309 Sansing Thos B ● 835-2774
4310 Smith Douglas W ● 834-9130
4311 Craig Gordon E ● 834-9683
4312 Simpson John M ● 836-6582
4313 Pumpion Richd O ● 339-6933
4315 Spence Curtis

86
**CHARLES ST –FROM 1130 GUNTER EAST 1 BLOCK**

ZIP CODE 78702
3402a Telles Manuel
3402b Rangel Senaida
3403 Cannon Fyrmalee ● 926-4632
3404a★Salazar Jose
3404b★Herrera David 926-9644
3405 Melendres Benito
3406 Guerrero Nato ●
3407 Nieto Rudy ● 928-1539
3500 Vacant
3501 Torres Julian E
3502 Hernandez Leonard ● 926-5965
3503 Herrera Pedro P ● 926-7216
3504 Flowers Agusta E Mrs ● 928-0773
3505 Marion Vasteen T ● 926-2930

745
**CHARLESTON PL –FROM 7800 RIDGESTONE NORTH**

ZIP CODE 78758
7902 Cotten Florence T ● 345-1923
7904★Humphrey Mike 345-4494
7906 Brower Merle S ● 345-9673

627-A
**CHARLESWORTH DR –FROM 7200 WESTGATE BLVD WEST**

ZIP CODE 78745
2700★Dailey Anner M
2701 Goodfellow Roger F 442-5490
2702 Bentley Sam ● 443-2051
2703 Martin Michael T
2704 Macry J Dan ● 443-5071
2705★Walters Gary ● 442-7234
2706 Wottrich Steven G ● 442-5836
2707 Mallory J A ● 444-0185
2708★Vasquez Ben 445-0251
2709 Gunderson Leroy H 447-8578
2710 Villegas Larry ●
2711★Chavez Domingo ●
2712 Baxter Billye O
2713 Ramirez Joe Z ● 447-0423
2714 Artale Dennis ● 447-2953
2715 Corley James ● 443-1005
2716 Zeringue Gerald N 442-1684
2717★Dwyer Phillip J Jr ● 441-4166
2718 Ward Joe D ● 443-6620
2719 White Anna H 441-6627
2720 Rogers Duane T ● 447-1285
2721 Morgan J L ● 444-0029
EGANHILL DR INTERSECTS

127
**CHARLOTTE ST –FROM 1700 W 10TH NORTH TO WATERSTON**

ZIP CODE 78703
1002★Mc Carty Katherine
1003★Crockett Eleanor 474-6906
1004a-1004b Vacant (2 Hses)
1006a★Puryear Cole H
1006b Vacant
1007a★Sisnett Ann E
1007b★Floyd Reather N
1008 Hale Gladys Mrs ● 476-2271
1009a Vacant
1009b★Williams Annie
1010★Carada Leola M
1011a★Ysmael David
1011b Baylor Vicki

129
W 11TH INTERSECTS
1104 Thompson Claude
W 12TH INTERSECTS
1200 Jones Emmett R Jr ● 472-0657
WATERSTON INTERSECTS

746
**CHARLTON DR –FROM 7215 GENEVA DR EAST TO A DEAD END**

ZIP CODE 78723
7301 Sorrell Alva W ●
7400 Bell Ira III ● 928-4362
7401 Loomans Keith A ● 926-2378
7402 Vacant
7403 Wilson James D 928-0798
7404 Johnson Howard C ● 926-7417

741
**CHARLWOOD DR –FROM ROCKWOOD LA WEST TO A DEAD END**

ZIP CODE 78758
3001 Spradling Ernest L ● 459-8895
3003 Vacant
3005 Johnston Yvonne ● 451-9887
3007 Burns Rae Lynn 467-7731
3009 Buckner Harold ● 453-1347
3101★Cope Dana A 452-3310
3102★Jackson Meladye ●
3103 Sheridan Stephanie C ● 453-2810
3104 Eaton Wally ● 451-4762
3106 Higgason Charles M ● 454-8827

747
**CHARM CIR –FROM WHISPERING VALLEY DR WEST**

ZIP CODE 78759

717-B
**CHAROLAIS COVE –FROM 1400 CHAROLAIS DR WEST**

ZIP CODE 78758
11400★Perry Roy G 837-8152
11401 Reed Lori A ● 834-1584
11402★Richardson
11403 O'Carroll Anthony M

717-B
**CHAROLAIS DR –FROM 1300 MONICA SOUTH THEN WEST**

ZIP CODE 78758

| TP | Adjoining | Source |
|---|---|---|
| - | ✓ | R. L. Polk Co., Publishers |

# GOODWIN AVE 1990

Reinhard's BEAUTY PAVILION
TOTAL HAIRCARE FOR WOMEN & MEN
258-7122
IN THE BANK OF THE HILLS OFFICE & MEDICAL PARK, ACROSS FROM LAKE CREEK FESTIVAL
13740 K I RESEARCH BLVD. AUSTIN, TX 78750



★ NEW NEIGHBOR

GONZALES ST–Contd
3406 Ruiz Albert G ● 385-3736
3409 Williams Paul ● 385-1257
3413 Harris Joyce Mrs ●
GUNTER INTERSECTS
3500★Arce Arnold R
3501 Chapa Paul
3507 Medel Paul ●
3511 Rivera Don N ●
3512 Guerrero John B ● 389-1814
3515 Segura Mary M
3520a Hanna Sylvia Mrs ● 385-2615
3520b Vacant
NOWONTY LA BEGINS
3521 Surita Anselmo ●
3523★Ortiz Hector

92
SPRINGDALE RD INTERSECTS
4600 Perez Robert E ● 385-3267
4602 Perez Joaquin ● 385-8739
4604 Sosa Ysidro G ● 385-4719
4605 Martinez S L ● 385-4497
4606 Rodriguez Daniel ● 385-2528
4607 Salas Jessie O ● 385-0869
4608 Gonzales Augustina Mrs ● 385-0302
4609 Mc Elroy Joe M 385-2572
4610 Ramon Francis
4611★Martinez Raul ● 389-2912
4700★Corpus Julius
4701 Vasquez Raymond A ● 385-2588
4702 Garcia Louis C ● 385-7431
4703 Rodriguez Pete C ● 385-1579
4704 Arellano Petra ● 385-3603
4706 Perales Richd ●
4707 Durante David 385-9169
4708 Mc Clellan Ruby L ● 385-1786
4709 Alexander Bernece B 385-1767
4710 Flores Frollan ● 385-5230
MANSELL AV INTERSECTS
4801★Bennet Dale R ●
4803 Stolle Lorraine M ● 385-2555
4805 Lopez Mary A ●
4813 Vacant
4900 Allan Elementary School 385-3370

83
**GOODNIGHT LA –FROM 6300 ARROYA SECA WEST AND NORTHWEST TO BEYOND PAYNE**

ZIP CODE 78757
1700 Guthrie Danny D ● 459-9045
1702 Kastner Marie L Mrs ● 451-4601
1704 Mc Clellan Laura ●
1705★Madsen Molly S ● 459-9322
6301 No Return
6303★Cornish Coral M ● 454-9067
ALCOVE CT ENDS
6309a Dickey Jeff 467-2071
6309b★Buchanan Madge R

77
PAYNE AV INTERSECTS
6506★Hardwick Linda L ● 453-4135
6507 Woolery Richd C ● 453-4510
KAREN LA INTERSECTS
BRENTWOOD INTERSECTS

227
**GOODRICH AV –FROM 1800 NASH AV SOUTHWEST TO S LAMAR BLVD**

ZIP CODE 78704
FORD BEGINS
BAUERLE AV ENDS
1706 Vacant
Crawford Sam V 441-7820
1708 Alldredge Bud E
Salinas Delilah ●
1710 Guerra Fred 442-2982
Hanson Kathy 443-0749
1712 Panton Cary
Miller Kath 462-2120
BAUERLE ST ENDS
1900★Davila Elizandro E
1904 Zilker Place Condominiums
1★Burt Karen A
2★Lands Staci L
3 Drogseth Wayne N
4 Garza Hazael
5★Aman Peter
6★Kizziar Kay
7 Chou Rijen 441-4696
9★Hollahan Steve
10★Dudley Kris S
11★Klein Brenda K
12 Cullipher Nancy R
13 Scully Sharon L
14 Roswell Joy S
15 Davis Janice C 442-4103
16 Daly Abbie T
17★Garcia Phillip M
18 Bock Sue S 445-2041
19★Arseneau Carolyn M
20 Roberson Douglas H
21 Schliegel Helen
22★Irwin John F
23 Koop J L 445-2309
24 Vacant
1908 Vacant
1910 Corbett Laura 441-8651
1912 Anderson Harold
1914 Huggins Jo Ellen Mrs ● 442-3825

HEATHER ST INTERSECTS

225
HETHER INTERSECTS
2000 Harter Jim 441-8933
2001 Mc Guffin Orvell A ● 444-5364
2004 Rodriguez Fred
2005 Reynolds Henry
VALERIA INTERSECTS
2006 Spooner Tom Mrs 443-7356
2008 Trainer John S 440-1128
2009 Martinez Mary G 442-6010
2010 Wingren Jas B ● 447-3720
2011 Cramer Pat 444-4117
2012★Moran Laurie B
2013 Cox C 447-4315
2014a★Walmsley Dirk ●
2014b Vacant
2015★Derocher Hans A
2016★Simons Eleanor E
2017 Scott John A 440-7218
2019 Eanes Richd J 448-2808
2020 Vacant
2022 Sweetpea's Daycare Denter daycare cntrs 448-4218
2022b★Baker Larry
2024 La Casa Apartments
101 Vacant
102 Rupert
103 Vacant
108★Spann Stephanie
109 Vacant
110★Perry Mary M
201-202 Vacant (2 Apts)
203★Clements Freddie W
204-208 Vacant (5 Apts)
BLUE CREST DR INTERSECTS
2105 Peel Margot Mrs ● 442-8692
2107 Barton Springs Baptist Church 441-4852
2115 Villa Goodrich Apartments 327-3376
101 Vacant
102★Alford Wm
103★Brady Chas
104-106 Vacant (3 Apts)
201★Bailon Magdaleno
202★Gomez Mitzi
203 Diaz Francisco
204 Vacant
206★Martinez Joe
207 Vacant
208★Const F W
2117 Curry Tommy E ● 447-3781
FRAZIER AV BEGINS
2119 Austin Hardwoods Inc 442-4001
2123 River City Venders vending co 443-5558
2125 E A H Austin Inc spray equip whol-ret 447-0165
2125d Lupton Machine 441-0000
2127 Hill Kenny Autowerks 445-0101
2128a Rodriquez Angie
2128b Lee
RABB GLENN ST BEGINS
2129 Blue Bonnet Auto Repair auto repr 445-5566
2130 Travis Associates Consulting Engineers Inc 443-7231
LAMAR INTERSECTS

188
**GOODWIN AV –FROM 3306 WEBBERVILLE RD EAST TO SPRINGDALE RD**

ZIP CODE 78702
2801 Hernandez Reynaldo R ● 926-4281
2803 Davidson Wm ● 926-4874
2805★Mcdonald Paul ● 929-8023
2807 Juarez Javier 926-9738
2809 Vacant
2901 Hernandez Rudolph ● 926-9837
2907 Vacant
TILLERY INTERSECTS
3200 Baldazo Pete M ● 926-4004
3202 Hernandez Joe V ● 926-5716
3204 Gonzalez Henry C ● 926-8374
3205 Schneider John T ● 926-4612
3206 Mitchell Nancy J ● 926-0956
3207 Blackstone Robert B ● 926-4355
3208 Bointallo Tomasa ● 926-1933
3210 Davis R D ● 926-4147
3300 Hernandez Ray C ● 926-4366
3302 Marcrum Lonnie R 926-4224
3304 Vacant
3306 Govea Roy A ●
3308 Quinonez Donald ● 928-9612
3309 Blackman Edna L Mrs 926-3734
3310 Valdez Mary L Mrs ● 926-7224
3311 Rincon Frank ● 928-2844
3401 Salas Joe ● 926-5631
3402★Daniel Myrtle J
3403 Gonzales Jose L ● 926-4669
3404 Arrendondo Isabel A ●
3405 Alvarez Violet E Mrs ● 926-5874
3406 Jackson Clara G Mrs ● 926-6212
3407 Lucio Morris S ●
3500 Baker Tonnie L Mrs ● 926-4739
3501 Ellis Spinson ●
3502 Cerda Joe S ●
3503 Carathers Vernon
3504 Williams John E Mrs ● 926-9115
3505 Garcia Ciro E Rev ● 926-6966
GUNTER INTERSECTS
3601 Sheet Metal Workers Union 67 929-6251
3603 A-Aabat Self Storage Co 459-8569
3605 Vacant
AIRPORT BLVD INTERSECTS
3706 Grant Villa Apts 926-4031
101★Washington Bobbie
102 Grant Villa Apts ofc 926-4031
103★Machado Oralia
104 Vacant
105★Castillo Adelita
106 Walker Sammie J
107★Miranda Jesusa V
108 Vacant
109★Holliday Mary P
110★Cundiff Ruth
111 Vacant
112★Larkin Douglas W
113 Loving Melvin 926-2093
114★Mata Cecilio
115 Southall Melody J
116★Pingree Maria G
117★Payne Robt L Jr
118 Keller Mary J 928-0503
119 Bruce Elenora 926-4150
120 Hodge Otis L
121★Walker Alsia M
122 Whiteside Denise 926-3382
123★Warmsley Bianca G
124 Sneed Edw
125★Preston Harvey
126 Lee Addie F
127★Miller Michelle Y
128★Kelly Chinar Jr
129★Perez Pauline
130 Willie Charlene C
131 Chorse Beaulah
132 Kimbrough G Marie 926-9281
133★Jamerson Bertha M
134★Saldviar Mary A
135 Vacant
201★Aleman Isabel M
202★Cooper Hope A
203★Morones Carolina
204★Chapa Julie
205★Pleasant Robt
206 Zapata Sandra
207 Cook Ruby
208★Dickerson Deseria R
209★Moore Stephanie R
210★Barta Dawn M
211★Morgan Danita D
212★Toland Alberta
213 Torres Eusebio G
214★Andrew Laura K
215★Hunter Matthew
216 Bosarge Cathy 929-3944
217 Robinson Donnie M
218★Moore Jackie R
219 Maxfield Shirley G
220★Douglas Corine
221-222 Vacant (2 Apts)
223★Homsher Patricia
224 Jones Willie U 926-7009
225★Peterson Eulis
226★Smith Yolanda G
227★King Felicia S
228★Walton Vanessa A
229 Herrera Florinda 926-6920
230★Morehead Robin E
231★Williams Gloria
232★Devoe Josie
233★Martinez Roxanne
234 Martinez Alexander
3707 Mission Transport Co gasoline & diesel fuel haulers 928-2700
SPRINGDALE RD INTERSECTS

162-A
**GOODWOOD DR –FROM 4800 TERI RD NORTH**

ZIP CODE 78745
5000a★Peralez Robyn A
5000b★Mc Leskey Edna 447-4729
5001a Vacant
5001b★Harris Robin G
5002a★Hobb Mark
5002b★Seamans Glenn
5003a Vacant
5003b★Peterson Sheila C
5004a★Villagomez Juan
5004b★Adami Albert
5005a★Trevino Diana B
5005b★Suarez Jaime B
5006a★Harris Cestrice 447-5138
5006b★Stranger David P
5007a★Houston Sandra
5007b★Santana Faesto
5008a★Correa Miguel 462-3239
5008b★Herrera Robert
5009a★Shiver Jacqueline
5009b★Herrera Robert J
5010a-5010b Vacant (2 Hses)

169
**GORDON CT –FROM 9100 GLENN LA EAST TO A DEAD END**

ZIP CODE 78753
400 Jones Jerry R ● 836-3443
401 Tucker Robt J ● 836-5344
402 Neff Ken 836-9151
403 Vacant
404 Price Darrell D
405 Galaviz Joe J ● 837-1274
406 Nejtek Karen M ●

717-A
**GORHAM ST –FROM WIGINTON ST WEST**

ZIP CODE 78758
1400 Garrison Pat C ● 837-4796
1401 Urban Milton F ● 834-0831
1418 Pannemann Robt L
1419 Yarbrough Randall A ● 837-7265
SWEARINGEN DR INTERSECTS

88
**GOVALLE AV –FROM 3200 WEBBERVILLE RD EAST TO SPRINGDALE RD**

ZIP CODE 78702
2910 Gonzales Joel 929-9208
2912 Dominquez Benita Mrs ●
LINDEN ST INTERSECTS
3004 Hernandez Tony G ● 926-4639
3006 Guzman Anna R Mrs ● 926-9760
3010 Vacant
3101 Pecan Grove Nursing Home 926-7871
3104 Rangel Alf D ● 926-9581
3106 Lockart Pete ● 926-1380
3108 Calvillo Juan ●
3110 Vacant
TILLERY INTERSECTS
3200 Vacant
3201 Dominguez Nellie ● 926-0262
Dominquez Robt 926-5167
3202 Granado Joseph ● 928-0362
3203 Templo Mission De La Hermosa Church
3207 Polanco Louis S ● 926-4252
3208 Jimenez Ygnacio L
3209 White Bertha L ● 926-9366
3210 Bishop Donilyn W 926-6191
3300 Bankston Nora E Mrs ● 926-1601
3301 Ramirez Telesforo C ● 926-6404
3303 Lopez Elias
3307 Carroll Elvira R ● 926-4539
CHERICO ENDS
3400 Loyalty Baptist Church 926-6315
3401 Lopez Anselmo ● 928-3971
3403 Lopez Abelardo O ● 926-4896
3404 Brown Eulon B Rev
3405 Perez Jesse ● 926-2714
3501 Verduzeo Rene
3503 Saldana John R ● 926-5057
3506 De La Cruz Angel ● 926-6221
3507 Ortiz Marcus
GUNTER INTERSECTS
3600 Flores Fortunado 926-3500
3601 Govalle Elementary School 926-4701
3602 Houston Vera ●
3604★Villanueva Manuel C
3606 Vacant
3608 Maldonado Mary M ● 926-6716
3610-3611 Vacant (2 Hses)
3612 Estrada Mary L ● 926-3652
3614 Vacant
KIRK AV BEGINS
3700 Coronado Edw ● 926-5338
3701 Acosta Romario 929-7313
3702 Rodriguez Radio & TV Service 926-5256
Rodriguez Alberto H ● 926-5256
3703 Fabian Louis ● 926-6909
3704★Savedra Ben
3705 Acosta Ramior ● 928-4069
3710 Vacant
SPRINGDALE RD INTERSECTS

712-A
**GOVERNORS ROW –FROM E BEN WHITE BLVD SOUTH 1 EAST S INTERREGIONAL**

ZIP CODE 78744
4140 Wyndham South Park Hotel 448-2222

717-A
**GRACY DR –FROM 116000 WIGINGTON DR WEST**

ZIP CODE 78758
1400 Roberts Roy E 834-9257
1402★Stroud Brooxie L
1403 Vacant
1404 Polson Marie ● 837-3119
1405 Welborn J C ● 837-1406
1407 Tischler John E ● 836-3853
1408 Gracy Helen W Mrs ● 836-1640
1409 Newman Chas E ● 837-3373
1411 Springfield W Michl 837-4864
1413 Repka Kenneth J ● 837-3198
1415 Rosier Louis E
1416 Sarfaty Sam ● 837-9597
1417 Meier Paul 834-2385
SWEARINGEN DR INTERSECTS

717-A
**GRACY FARM LA –FROM SWEARINGEN DR WEST 1 SOUTH OF ELMBROOK DR**

ZIP CODE 78758
1411 Reflections of Walnut Creek II
1 Rutherford Gweneth 836-0639

404 W. Powell Lane, Suite 104
Tel. 339-4494
Austin, TX 78753
Industrial Paints - Fiberglass gelcoat - Silicone sealant

8917 Greenshores Rd.
• CHARTER RIVERBOAT PARTIES ON LAKE AUSTIN •
• COMPLETE FOOD AND BEVERAGE SERVICE • 41 YEARS OF CUSTOMER SATISFACTION
CAROL AND DUDLEY FOWLER, OWNERS/OPERATORS
345-5220

GOLD STAR DELIVERY
HOT SHOT DELIVERY & WAREHOUSING
BUS - AIR FREIGHT - MAIL - 1-2-4- HOURS SERVICE - 24 HOURS A DAY
GOLD STAR DELIVERY
2100 DENTON DR., SUITE 104, AUSTIN, TEXAS 78758
(512) 339-7122



• COMMERCIAL REFRIGERATORS
• STORE FIXTURES
• COOLERS-FREEZERS - ICE PLANTS
• REFRIGERATED WAREHOUSES
• NEW & USED
• LEASE - FINANCE
837-7783
COLD INC.
REFRIGERATION
TACLA002731C
1-800-COLD
• KASON HARDWARE
• EVER PURE WATER TREATMENT
• SERVEND DISPENSERS
• MASTERBILT EQUIPMENT


⊕ HOMEOWNER



**GUADALUPE ST–Contd**
6200 Austin Area Teachers Federal Credit Union 454-5881
6201-6208 Vacant (2 Hses)
HAMMACK DR INTERSECTS
WILMES DR INTERSECTS
IRMA DR INTERSECTS
6503 Vegel M E ⊕ 454-6228
BRENTWOOD ST INTERSECTS
6603 Harris John 459-1845
6607 Apartments
101★Hamm Richd
102 Vacant
103★Kirby Isabelle M
104-202 Vacant (2 Apts)
203★Scott Gregory
204★Norman Patricia G
GAYLOR ENDS
6700 A A A Fire & Safety Equipment Co 451-4116
6700a Super K gro ret
6700b Vacant
6701★Hewlett Rhonda
267
AIRPORT BLVD INTERSECTS
6805 Rowley J M Agency Insurance 454-6655
6807a Ernie's Barber Shop 323-0602
6807b Clark's Carpet Mart 459-5429
6809 Independent Order of Odd Fellows Lodge 23 fraternity org 258-2127
6820 Vacant
6820b Rent A Wreck of Austin 454-8621
KENNISTON DR INTERSECTS
6900a Vacant
6900b★Sutton Tracy
6901a★Trevino David
6901b Vacant
6902a★Gonzales Sally M
6902b Vacant
6903 Henry Julian 452-9631
6904 Smith Wilma L Mrs ⊕ 453-6016
6905 Whited Evelyn L Mrs ⊕ 459-7246
6906 Highland Square Apartments 345-2012
301★Becerra Ignacio
302 Henry
303 Gonzales
304★Edwards Carlyle
305 Allen
306★Pace Mark
307 Kuemmel Collette
401 Besterio
402★Harrison Fern M
403 Luna Joe Y 458-5027
404 Gonzales
405★Black Terry W
406 Bostick Victor G 454-5430
407 Nohava Susan 459-2157
6909a★Gorman Louis T
6909b Cortez Diana M
SWANEE DR INTERSECTS
7000 Highland Square Apartments 453-0756
101★Medina Mathew R
102 Sanchez
103 Herndon Gertrude
104★Linville Ricka
105★Waldrep Tim H
106★Almond Derek W
107★Blain John T
108★Smucker Jeffrey
109 Vacant
201 Igo
202★Prescott Paul
203 Wentz M E 453-2501
204 Vacant
205★Booker Douglas A
206★Harrison Virginia
207 Shawn Roger A
208★Edwards Frank M
209 Vacant
7001a Sicher Jas A
7001b Cortez Linda
7002★Nguyen Tin 453-2027
7003a★Hauer John
7003b Myrick Alan 451-4031
7004a★Earl Cyrus M
7004b Alger Jos 454-6314
7005a-7005b Vacant (2 Hses)
7006 Valdez Pedro L ⊕ 453-7961
7007 Apartments
1-3 Vacant (2 Apts)
7009 Vacant
KAWNEE DR INTERSECTS
7100 Vacant
7101 Apartments
101 Stokes Harrison 454-9329
102 Callier
103 Foster Arby L
104★Jimenez Suzie
201 Vacant
202 Amaro Robt P 453-6344
203 Vacant
204★Ellzey Michl L
7102 Apartments
101 Vacant
102★Gutterrez Lettle
103 Vacant
104★Moore Sean M
201★Lee Chia-Hsiu
202★Gillespie Christopher
203★Sapko Julie L
204 Vacant
7103 Haffelder Hays ⊕ 459-6804
7104 Friedel Frank E ⊕ 452-4791
7105 Griggs Marie ⊕
7106★Foster Mary
7107 Apartments
101★Peeius Peter
102-103 Vacant (2 Apts)
201★Magda Julius
202-203 Vacant (2 Apts)
7107a★Wang Pngxin
7107b Bao
ST JOHNS AV INTERSECTS
167
7202 Vacant
7205a★Bell English J
7205b★Thomas Russell
7304 Vacant
W O'DELL INTERSECTS
W CROSLIN ST INTERSECTS
7400 Vasquez Mary N Mrs ⊕ 454-1751
7403a★Nichols Ricky D
W CRESLAND DR INTERSECTS
7403b Vacant
AMESBURY LA INTERSECTS
DELAFIELD LA
7520★Cerda Johnny
7522★Teater Stanley
7524 Lee Vernon G ⊕ 451-1019
7601 Gateway Baptist Church 453-4797
CRESTLAND DR INTERSECTS
69
8203 Apartments
A Crawson Alma
B Allen Alberta
8205 Apartments
A No Return
B Taylor Sheila 832-5154
ANDERSON LA INTERSECTS
8301 Apartments
A Galindo Erlinda
B No Return
8303 Apartments
A★Trickel Rose
8305 Apartments
A★Thomas Marylin
B Jackson Lottie
8306 Apartments
A Vacant
B Vasquez Geo
8307 Apartments
A Blaylock Savannah
B Peterson Marion
8308 Apartments
B White Helen
B Lee Jessie
8309 Apartments
A Botello Nicola
B★Courtney Charles R 837-5817
(NOT OPEN FROM ANDERSON LA TO BEAVER)
BEAVER INTERSECTS
8401 Apartments
A★Villanueva Isabel
B Peoples Lorene
8403 Apartments
A No Return
B Marshall Josephine 387-4136
8404 Apartments
A Meredith Dorothy
B Garza Petra
8600 New Jerusalem Church 837-2261
8607a Vacant
8607b★Jaimes Ramiro E
8608 Rodriguez Samuel
8609 Hamann Richard D ⊕
ELLIOTT INTERSECTS

269-A
**GUAVA COVE –FROM 7200 JASPER BLVD WEST**

ZIP CODE 78750
7200 Vacant
7201 Hallett Wm R ⊕ 346-4045
7202 Under Constn
7203 Under Constn
7204 Haecker Mike A ⊕ 343-7714
7205 Johnston Jerry J
7206★Kim Kyongmee L
7207 Rossi David A ⊕ 345-4668
7208 Babcock James D ⊕ 346-9547

717-B
**GUERNSEY DR –FROM 1500 CHAROLAIS DR NORTH**

ZIP CODE 78758
11401 Sasaki Nancy L 837-1272
11403 Boyer Evelyn ⊕ 836-1492
11405 Lorance B F ⊕ 834-1143
HOLSTEIN DR BEGINS
11407★Gama Maria G
11501★Stevens Wm
11503 Foster Mark S ⊕ 835-7151
11505 Cupit Kenneth J 835-2050
11507 Su Kenny 339-9137
11509★Frusha Robt
JERSEY DR BEGINS
11511★Imdacha Troy 339-7672
11513★Digby Leonard D
11515 Warren Randall L
PARKFIELD DR INTERSECTS

92
**GULLETT ST –FROM 4902 LYONS RD NORTH TO BOLM RD**

ZIP CODE 78702
808a Ybarra Janiie
808b★Hernandez Blanca
810a Salazar
827 Tristan Tereso
829 Cardenas Placida
LYONS RD ENDS
900 Gonzales Pedro
901 Reyes Elviria L
902 Hernandez Hermalinda ⊕
903 Sanchez Cirilio ⊕ 385-0065
904★Loughrey Kathy 385-5640
905★Chapa Juanita R
906 Moreno Fortunato ⊕ 385-0751
907 Rangel Max
908 Govea Lucio ⊕ 385-1687
910★Cruz Erma L
1000 Aguirre Jose A ⊕ 385-3675
1001 Palacios Maria Mrs ⊕ 385-3871
1002★Ybarra Joe
1003 Fuentes Susie Mrs ⊕
1005 Vacant
1006 Castillo Ismael ⊕
1007 Boyd Bernice 389-3350
1008 Byrd Earl N ⊕ 385-0086
BOLM RD INTERSECTS

750
**GUNGROVE CIR –FROM GUNGROVE DR SOUTH 1 EAST OF PECAN CREEK**

ZIP CODE 78750
11600-11601 Vacant (2 Hses)
11602★Walters Steve M 258-9814
11603 Miller Tim M ⊕ 258-0753
11604 Williams Paul E 258-4994
11605 Wyatt W Wade 250-0509
11606 Vacant

750
**GUNGROVE DR –FROM PECAN CREEK EAST 1 SOUTH OF THICKET**

ZIP CODE 78750
10600 Stern Wm R ⊕ 258-3935
10602 O'Connor
10603 Vacant
10604★Burson Mike
10606 Vacant
10700 Gonsoulin Karen A 258-4886
10702a★Clary Richard B 331-5408
10702b Vacant
10703a Curbow
10703b★Burk Rick D 331-5030
10704b White Richard 331-8078
10705a Johnson Ken
10705b Vacant

646
**GUNNISON PASS –FROM 5400 PURPLE SAGE NORTHEAST**

ZIP CODE 78723
7105 Vacant
INSPIRATION DR BEGINS
7201 Riep N C ⊕ 928-0449
7204 Burns Lillian M Mrs ⊕
7207 Martinez Raymond ⊕ 928-4305
7209★Williams Laura
7300★Alberts Bobbie ⊕
7301 Vacant
7303★Washington Hosie ⊕ 929-3023
7305 Banks Walter R ⊕ 926-3688
7306 Turner Chas W ⊕ 926-0462
7307★Dobbins Larry J
7309 Ridings Grady R ⊕
7311 Elder Roy G ⊕ 926-3140
7401★Mitchell Kelvin
7403 Mc Clain Charles E ⊕ 926-3426
7404 Vacant
7405 Ramos Steve V ⊕ 926-2877
7406★Turner Charles W ⊕
7407 Riddell Osbourne L ⊕ 928-0108
PECAN BROOK DR INTERSECTS

750
**GUNSMOKE CIR –FROM A DEAD END NORTH TO WAGON GAP DR 1 WEST FLENNWOOD CIR**

ZIP CODE 78750
11600 Dampier Jimmy ⊕ 250-9380
11601 Vacant
11602★St Johnlabaw B 31-1955
11603 Prothero H B 258-5129
11604★Sudlow Lawerence R 385-0031
11605 Vacant
11606★Lucero Larry P 258-1003
11607 Kempton Dennis ⊕
11608 Vacant
11609★Pyle Wendl 335-5106
11610 Vacant

94
**GUNTER ST –FROM 3500 HIDALGO NORTH TO OAK SPRINGS DR**

ZIP CODE 78702
610 Vacant
612 Crist Jas A
620 J C Apartments
1 No Return
2-3 Vacant (2 Apts)
4-5 No Return (2 Apts)
6-7 Vacant (2 Apts)
9 No Return
11 Flores Joe S 385-2107
12 No Return
13 Vacant
621 No Return
E 7TH INTERSECTS
GONZALES ST INTERSECTS
722 Gomez David S ⊕
722b Gomez Danl
726 Coy Blas ⊕ 385-4058
730★Euresti Raymond
734 Valdez Pete ⊕
738 Euresti Jesse E 385-5014
742 Hernandez Cresencia ⊕ 385-0141
745 Villanueva Hilario ⊕ 385-1017
746 Ortiz Antonio 385-1655
747a Arellano Johnny 385-7002
747b Vacant
750 Perez Robt ⊕ 385-5515
754 Gonzales Jimmy L ⊕ 385-1054
758 Tijerina Willie ⊕ 389-3056
762★Gomez Antonia
800 Ybarra Raymond T ⊕ 385-8689
804-811 Vacant (3 Hses)
812 Olvera Rhoda Mrs ⊕ 385-7281
815 Flores Frances A Mrs ⊕ 385-5294
816 Hernandez Augustina Mrs ⊕ 385-1643
819 Quiroz Anita ⊕ 385-5414
820 Acosta Reuben ⊕ 385-1942
821 Casa Marianella non profit org refuge shelter 385-5571
822a-822b No Return (2 Hses)
828★Gonzalez Maria Y
SELLERS ENDS
R R CROSSES (NOT OPEN)
[illegible]
900 Lopez Benny V ⊕
902 Serrato Isabel ⊕ 926-0531
904 Estrada Refugio ⊕ 928-8768
906★Rivera Joe A
908 Diaz Frances Mrs ⊕
910 Faz Joe J ⊕ 926-4921
912 Zambrano Alejandro ⊕ 926-5712
1000★Garcia John
1002 Gonzales Mario
1004 Verastegui Eliz ⊕ 926-7890
NEAL ST ENDS
1006 Ruiz Estella
1008 Casarez Frutoso R ⊕
1010★Campuzano Felix 928-8373
LYONS RD INTERSECTS
1100 Perez Joe ⊕
1102 Aleman Cipriano A ⊕ 926-8305
1104 Vacant
1104½★Guajardo Armando 926-7457
1106½ Costilla Frank B ⊕ 926-9925
1108 Sauls Jessie ⊕
GOVALLE AV INTERSECTS
1111 Velos Tom ⊕ 928-0347
1112 Quintero Antonio ⊕ 926-4183
1113 Zambrano Danny V ⊕
1114 Carmona Victor C ⊕ 928-4898
1115★Carrillo Juan
1116 Acosta Pilar B ⊕ 926-6280
1116½ Martinez Jesse J ⊕ 926-4983
1117★Lopez Victor J
1118 Vacant
Rear No Return
1118½★Hernandez Gloria M ⊕
1118 Perez Cleto ⊕ 928-3274
1119 Vacant
1119½ Medel Robt M ⊕ 926-4279
1119 Donley Julia ⊕ 928-4275
THOMPSON BEGINS
1120 Chapa Isabel 926-8347
1120½ Zuniga Andrew ⊕ 926-4075
1121 Mc Dowell Martin ⊕ 926-6402
1121½ Alvarado Simona R ⊕ 926-4564
1122 Natal Felix P ⊕ 926-4221
1122½ Campos Joe B ⊕ 926-7333
1123★Cavazos L G Jr 928-4614
1123½ Thompson Jerry ⊕ 926-6591
1123 Benson Victor
PICKLE DR ENDS
1126★Peredes Angelita A ⊕
1127 Cagle David W
1127½★Bertelson Bernard ⊕ 926-2965
1128 Mc Nair Haskell S ⊕ 926-4567
1129 Nichols Arth W Jr ⊕ 926-4630
CHARLES BEGINS
1135 Austin Independent School District (Trans Ofc) 926-7940
GOODWIN INTERSECTS
[illegible]
KAY ST INTERSECTS
AIRPORT BLVD INTERSECTS
ZIP CODE 78721
1137 Mason Manor Apartments 926-4382
APT NOS RUN AS SHOWN IN BLDG
101★Gutierrez Janie
102★Guzman Claudia
201 Brackins Margt 926-2649
202★Washington Scenia Mae
203 Vacant
103★Cabrera Apolinar G
104★Martinez Teresa
204★Rios Isabel H

| TP | Adjoining | Source |
|---|---|---|
| - | ✓ | R. L. Polk Co., Publishers |

# KAY ST 1990

Independent Insurance Agent

RGI INSURANCE AGENCY

YOUR INDEPENDENT INSURANCE AGENT

AUTO • HOME • LIFE • HEALTH
SMALL ENOUGH TO BE CONCERNED
LARGE ENOUGH TO BE COMPETITIVE
331-0501

● HOMEOWNER



**KAVANAGH DR--Contd**
904★Wade Keith D
905★Finn Dennis J
907 Wojakowski Edw 282-6765
908★Pybas Todd
909★Fries Geo
911 Meeks Melvin 388-1474
913 Cadman Andria D
915★Davis Eliz W
917 No Return
919★Vaughan Mary V
921 Simon E R 282-5390
1001-1002 Vacant (2 Hses)
1003 O'Donnell Mike 282-9036
1005★Guidera Wm N
1006★Zoch Glenn
1007★Arner Theodore B
1008★Kullman Paul
1009 No Return
1011★Requenez Jose F
1013 Buck Bruce 282-6057
1014 No Return

267
**KAWNEE DR -FROM 7000 BLK GUADALUPE WEST**

ZIP CODE 78752
606a-606b Vacant (2 Hses)
609 Brown Thad
608a Orrin
608b★Le Blanc Bruce
610a Shumake
610b Vacant

188
**KAY ST -FROM 1130 TILLERY EAST TO GUNTER**

ZIP CODE 78702
3200 Salazar Marcos B ● 926-0484
3201 Quiroz Ernest J ● 926-5131
3202 Wright H Louise Mrs ● 926-7187
3203 Jackson Lafayette ● 928-1379
3204 Diaz Richd B ● 926-4913
3205 Gutierrez Zaqueo D ● 926-1398
3206★Williams Julia M
3207 Cortinez Fred R ● 926-4230
3208 Martinez Rebecca C Mrs ● 926-4549
3209 Vacant
3210 Herrera Fidel P ●
3211 Salinas Charlit H ●
3300 Baldazo Lupe R Mrs ● 928-3481
3301★Lopez Robt
3302 Overton Bettye D ● 926-5091
3303 Regalado Rudy ●
3304 Alvarez Pam
3305★Duran Gladys
3306 Fonseca Anita F Mrs ● 926-2868
3307★Ragalado Rudy
3308 Bennett Frank R ● 929-0577
3309 Redkey Malcolm ● 926-1602
3310 Vibra Vacuum Steam Cleaning sls 926-3343
Perkins Cleo L ● 926-3343
3311 Guerrero Emilio G ● 926-4727
3312 Aleman Manuel ● 926-4413
3400 Davila Della R ● 928-9968
3401 Vacant
3402 Cervantes Victor 928-8315
3403★Maldonado Hilda
3405★Brown Birda M 928-3930
3407★Barron Edward
3409 Limon Virgil O ● 928-0413
BENGSTON ENDS
3501 Estrada Gina
3503 Green Alma A ● 926-4842
GUNTER INTERSECTS

633
**KAYVIEW DR -FROM 5900 ABILENE TR SOUTHEAST 2 NORTH OF WHEEL RIM CIR**

ZIP CODE 78749
5614★Drake Stephen M 288-1356
5701 Jackson Norvell D 288-4753
5703 Storm David E 288-2436
5704★Walker Mark S
5706 Lowenberg Edw L ● 288-5655
5708 Hutchinson Joe C 288-4588
5712★Tharp John Maj ● 288-6354
5713 Parker D O 288-3576
5800★Reissig Dawn ● 288-6868
5801 Van Hoose Stan C 288-3628
5802★Walters Paul E ● 288-4356
5804★La Salle Erling
5806★Jones Gwendolyn 288-3107
5901★Yoste Michl A
5903 Kohagen Louis H 288-0368
5905 Pederson Gary D 288-4416

627
**KEARSARGE COVE -FROM 2500 SWEET CLOVER DR SOUTH**

ZIP CODE 78745
8500 Gil Carlos
8501 Gil Carlos ●
8502 Ladendorf Kirk F ● 282-6059
8503 Salinas Roy ● 282-6302
8504★Seagraves Kathleen
8505★Roberts Randall D ●

627
**KEARSARGE DR -FROM 8205 ALABAMA DR WEST THEN SOUTH**

ZIP CODE 78745
8200 Larkin Susan B ●
8201★Patty Larry ●
8202 Ashley Jim ● 282-5004
8203 Cawlfield Jas S ● 282-1437
8204 Crumley David L ● 282-6215
8205 Oxley Harland 282-9333
8206 Michalak Geo P 282-7179
8207 Bucklew Wm D ● 282-3510
8208 May Cleo ●
8210 Pirone Anna 282-2000
8212★Dean Helen ● 282-3027
8214★Robertson J A ●
8216 Lozano Leonel 282-7069
8218★Standring Jeffrey A
8220 Byram Robt D ● 282-5270
8222 Mc Curry Steven W ● 280-0256
8223 Alaniz Ralph T ● 282-1630
8300★Debaun Charles S
8301 East Dolina R ● 282-5733
8302 Patroni Jose ●
8303 Stonebarger T O ● 282-2206
8304★Blalock Johnny B
8305 Nunez A Lole
8306★Ortiz Roy C 282-3795
8401 Rose Patricia ● 282-2270
8405 Williams Rosemary 282-5016
8406 Rodriguez Raymond ●
8407★Bohmann Nick R
8408★Feller Jason D
8409★Michels Patricia K ● 280-2895
8410 Stamnitz Kevin
8411★Derrick Loal L
8412★Hensley Larry D 282-0299
8413 Gustafson Olga A ● 280-6235
8414 Harkrider Robt L ● 282-0069
8415★Kerr Mark A

28
**KEASBEY ST -FROM 4500 EILERS AV EAST**

ZIP CODE 78751
700 Vacant
701 Weingarten Ruthe ● 453-7919
702★Francisco Geo F 453-4036
703★Burros Peter
704★Haylhorn Kent W
705 Larson Emma B Mrs ● 459-8108
706 Healy Eamonn F ● 452-3634
708 Marburg Donald L 459-0761
709 No Return
710 Chronis Nickolas
712★Sealy Ramsey L
CASWELL AV INTERSECTS
801 Sparkman Rita S
805 Spenrath Irene C Mrs 452-2118
806 Reaves Anne 467-0463
807★Terrell Gina 458-8058
808 Vacant
809 Hereford David S 454-5027
810 Stone Rose M 458-6927
811 Morton Mark O
812 Taylor Roger L 453-1960
814 Martinez Cecilia M 451-8342
815★Buck Kelly 459-2244
RED RIVER INTERSECTS

105
**KEATING LA -FROM 2900 WINDSOR RD NORTH TO TOWNES LA**

ZIP CODE 78703
2408★Ayers Bob
2412 Pitts T Bishop ● 478-3950
INDIAN TRAIL INTERSECTS
2422★Mc Gaha Tom Jr 472-3922
BOWMAN AV INTERSECTS
2500 Key Rosemarie C Mrs ● 477-4667
2501 Taylor Cordelia Mrs 478-4850
Taylor Edw H ● 478-4850
2502 Stephens Darthula Mrs ● 476-5117
2504 Carlton Jane L Mrs ● 478-2845
TOWNES LA INTERSECTS

223
**KEATS DR -FROM 2109 WORDSWORTH DR NORTH**

ZIP CODE 78704
3723 Creek Village Apartments 440-0922
117★Henson Cheri
118★Howze Stephen J
119★Stovall Zunie K 462-9460
120★Cantu Kath L
121★Baldwin Earnest R
122 Reed Deneen E 445-6104
123★Briones L M
124★Schouster Dorothy
125★Stockton Kevin M
126★Arriola Stella
127★Betancourt Leticia
128★Herring James G
129★Lasoyne Todd H
130★Davis John G
131★Yanez Yvonne M
132★Davis James N
133 Ward Martha K 447-6848
134 Carter Curtis 440-1498
217★Enos Renae L
218 Lanuzga Eduardo R 444-1590
219★Hill Harlan
220★Hargis Susan C
221★Carter Karen E
222★Accomando Raymond A
223 Lopez Sylvester J 444-9128
224★Rendon Homero
225★Kolb Kerry D
★Widyartne Surangi
★Maklary John G
228★Bumstead Fredrick C
229 Trevino John 444-3791
230★Rhodes Bobby R
231★Stennett Andrea
232 Edwards Kathryn E 442-3464
233★Valdivia Augustine Jr
234★Medina Ronnie
329★Aiken John B
330★Benson Jean
331 Aguirre Landa Y 445-7205
332★Britton Flint H
333★May Janine A
334 Bradford Paula S
3737 Creek Village Apts 440-0922
103★Koch David
104★Broussard Sherri
105★Collins Willie
106 Vacant
107★Sailer Becky C
108 Quinn Arthur
109★Treiber Laura E
110★Busch Brian A
111 Balik Craig A
112★Armendariz Merlene
113★Birdwell Joe M
114★Lea Wendy G
115★Garcia Lora A
116★Bearden Janice D
201 Vacant
202★Dearborn Michael
203★Miller Kath S
204★Frey Sharon
205★Roberson Darryl W
206★Banico S P
207★Haynes Donald W
208★Zachritz Jane M
209 Smith Robt 443-5307
210★Budd Arlynn A
211★Rodriguez Jaime
212★Norfleet Jerry
213★Geist Bryan A
214★Tate Crystal Y
215★Cruz Raul
216★Vineis Paul D
3801 Town & Country Montessori School 442-2434
3807★Perry Lee D

627
**KEILBAR LA -FROM 7600 MANCHACA RD EAST**

ZIP CODE 78745
1727★Hansen Jack
1729 Sites Bob W ● 442-3105
1800 Maddox Debra A
1803 Eck Wm ● 444-4872
1804 Williams Jared R 440-1849
1806 Menendez Concepcion
1807★Renegar Lynn 443-2527
1809 Stephenson W H ● 444-8783
1900 Walker Robt T ● 441-7454
1902★Mc Mullin Michael F
1903 Vacant
1905★Sanders Heather-Dawn

24
**KEITH LA -FROM 3400 RED RIVER ST EAST**

ZIP CODE 78705
906★Mc Kendree Alan D
908★Alvers C L
908b Fairchild David 476-7796
911a Gullatt Wm P
911b Norwood Susan L 476-1016
911c No Return
914★Reat Marianne C
915 Apartments
101 Carnell Brett E
102 Vacant
103★Harris Eliz K
104 Judge Lisa C ● 479-0590
201 Caver Christine C
202 Cambell David E
916 Terrazas Michl
Jones Eliz
917 Apartments
917a★Fulkerson Paul
917b★Mc Ilyar Mark R
917c Vacant
917d★Alcala Rita C
919 Paris Ruth S Mrs ● 476-5971
923 No Return
925 Sparks James T ● 472-2321
KIM LA BEGINS

629
**KELLOG CT -FROM 3408 PLANTATION RD SOUTH**

ZIP CODE 78745
8200★Dittes Phil ● 282-9473
8201★Nelson Ricky 282-3109
8202★Meyer Nancy S ●
8203★Reynolds Sherrie L
8204★Wilson David E
8205 Miller Gerald ● 280-2102
8206★Gonzalez David
8207★Eskew Dana F
8208 Nichols Chris M 280-3517

114
**KEMP ST -FROM 6200 CLOVIS SOUTH TO PONCA**

ZIP CODE 78741
305 Villarreal Joe R ● 385-6133
311 Brown Ardie L Mrs ● 389-2374
410★Rodriguez Guellermo
412 Perez
505 Church of God in Christ 385-0607
507 Clemons Louis C ● 385-4499
508 Steen Johnny ● 386-4842
509 Guebara Modesta A
513 Howard Hazel Mrs ● 385-3384
516★Foster Pearl C 385-0418
517★Kelley Gloria
600 Francisco Lawrence
601 Vacant
603 Guzman Eug A ● 385-6100
604 Martinez Carlos ● 385-8242
WALKER LA BEGINS
606 Hardin Willie M Mrs ● 385-0234
ATWOOD ST ENDS
610★Swist Roges ● 385-8677
VERA LA BEGINS
614 Johnson Annie P Mrs ● 385-4687
616 Rowe Isom Jr ● 385-7122
618 Carter H C ● 385-1107
619★Molina Jose
620 Hardeman Elton ● 385-3494
621 Rodriguez Geo ●
PONCA INTERSECTS

317-A
**KEMPLER DR -FROM CROWNSPOINT DR SOUTH 1 WEST OF MANCHACA RD**

ZIP CODE 78748
9200a★Murff Saml
9200b★Chong Kwang C
9201a Steele Ann
9201b Carrell Martha S 280-1824
9202a★Bowles Chas F
9202b★Rigsby Rodney G
9203a★Padgett Andrew W
9203b★Ward Donna W
9204a★Tolbert Konnie M
9204b★Molina Jesse
9205a★Greenfield Lisa B
9205b★Griffin Denise D
9206a★Boone Mark P
9206b★Moss Michl H
9208a★White Millie A
9208b★Flourney Sandy K
9209a★Webb Cindy A
9209b Vacant
9210a★Sparks Francis
9210b★Armistead Denise S
9211a★Howie Donna
9211b★Jessee Sherry
9212a★Rochen Andrew
9212b Butcher Danl F 282-8515
9213a★Britt Alan
9213b★Schrader Kelly M
9214a★Lafont Renee
9214b★Wilson Toya J
9215a★Jaques Kenneth E Jr
9215b Vacant
DOLIVER DR ENDS
9217a★Knight Robin S
9217b★Rodriguez Isabelle
9219a★Lind Sandra K
9219b★Baker Sandra G
9221a★Lerma Pete
9221b★Baxter Steven
9300a Sanchez Ralph
9300b★Hodges Joyce
9301a★Edgerton Margt S
9301b★Aleman Jimmy
9302 Vacant
9303a★Paschall Marvela L
9303b Vickery Mark
9304a Vacant
9304b★Haigood Marsha
9305a★Baldwin Awlida N
9305b★Fultz Kimberly D
9306a Templeton Steve
9306b★Ward Carol D
9307a★Foster Theresa
9307b Vacant
9308a★Broz Joe E Jr
9308b★Gowdy Eda
9309a★Cardenas Robt C
9309b★Greene G L
9310a★Lynch Katy
9310b Killough Monica
9311a★Lawson Douglas A
9311b Sanders Cheri D
9313a★Dixon Robt C
9313b Vacant
9315a★Mc Mullen Sylvia
9315b★Robinson Lora L
9317a★Claitor David
9317b★Salas Rose C
9400a★Raymond Michele
9400b★Farley Jeffrey
9401a Vacant
9401b★Pena Francisco

Pok-e-Jo's SMOKEHOUSE, INC.
OUR BBQ WILL MAKE YOUR
CUSTOMERS & EMPLOYEES LOVE YOU
388-7578




**PHEASANT ROOST–Contd**
1709 Vacant
1710★Daniel Jas
1711★Myers Rufus G Jr 834-0639
1712★Weber Lee R
★Hejl Danl 836-4673
1713 No Return
PRAIRIE HEN LA INTERSECTS

17
**PHILCO DR –FROM 4529 S 1ST WEST TO CITY LIMITS**

ZIP CODE 78745
GOLIAD LA BEGINS
400 Mc Quaig Daniel E ◉ 442-6897
401 Rutherford Grace 444-4255
402 Mustatia Victor G 442-2249
403 Garcia Joe A ◉
404★Herrera Leonard A 440-1432
405 Kalish Howard 443-5294
406-407 Vacant (2 Hses)
408★Vanhoose Shirley
409★Viertel Ann-Marie ◉ 440-0943
410 Hill Louis A ◉
412 Hector Marvin B ◉ 441-6570
PASTEL PL ENDS
500 Bliskey Joseph ◉ 441-8253
501 Viertel Melvin A ◉ 444-3072
502 Sites Walter B ◉ 442-0652
503 Dobbs Jimmy ◉ 442-8814
504★Morada Linda 441-0743
505★Grimaldo Rene 440-8352
S 1ST INTERSECTS

217
702 Mercado Geo R ◉
704 Muse Martin 443-0433
706 Townsley Lois ◉ 444-1373
708★Castillo Richd 445-3242
710 Sweeney Shirley ◉ 440-8195
ENGLEWOOD DR BEGINS
S 3D ENDS
800 Wilson Robt L ◉ 444-2836
802★Young David
804 Burt Emuel O ◉ 442-7965
806 Yost Steph W ◉ 442-7439
809★O'Connell Mary
810 Savage J W ◉ 442-7090
VINSON INTERSECTS

719
900★Kitner Cindy
901★Bryant Serstin 441-6330
902 Hampton Sherri A 443-2649
903 Rockenbaugh Chas A ◉ 447-5816
904 Brune Royce E ◉ 442-2158
905 Farthing Randy ◉ 443-5853
906 Hill John T ◉ 442-4706
907 Migl Alf J ◉ 442-8653
908★Wolfe Jo Ann Mrs ◉ 447-5201
909 Bazemore J D 442-1025
910 Migl Ray A ◉ 441-0906
911 Vacant
912 Whiteaker Francis P ◉ 442-1183
913 Bourland Arnold D ◉ 441-8807
914 Guajardo Jas ◉
VERNON INTERSECTS
(NOT OPEN BETWEEN VERNON AND HANKS AV)
HANKS AV INTERSECTS
BANISTER LA INTERSECTS
RICHMOND AV INTERSECTS

619
GILLIS INTERSECTS
4605★Crespo Jos
4607★Tadells Dan ◉
BANBERRY BEND BEGINS
4608 Zepeda Robt
4609★Newhouse Carole Jo
4610 Harrington Lucille E ◉ 441-1581
4611 Oglesby Lonnie D III ◉ 444-1365
4612★Hearn Linda J
4613 Little Texan Day Care 445-2224
4614 Trotter Tim L
4615 Kriese Steven 442-5891
CLAWSON RD INTERSECTS
FORESTHILL DR INTERSECTS
4621 Barron Eli V ◉ 447-5034
4622 Whitten Bryan Jr ◉ 444-9925
FOREST HILL DRIVE INTERSECTS
4623 Vacant
4624 Cox Gene M ◉ 444-4241
4625 Bostick Pat E Mrs
4626 Kochan Chester T ◉ 442-7951
4627 Barton Bartie W ◉
4629 Maranitch Steven E ◉
FORESTGLADE DR BEGINS
4700 Murr Michl E ◉ 448-2921
4701 Naizer Henry L ◉
4702 Parker Clarence N ◉
4703★Cranston R A ◉ 441-0029
4704 Bukowsky Jerry L ◉ 442-6068
4705 Rice Pamela S
4706 Hibler Opal Mrs ◉ 444-4391
4707★Rinley Kay
4708 Barnett James H Jr 443-0387
4709 Cavaco Julian ◉ 441-8477
4710 Vacant
4711 Avery B A ◉ 447-7221
4712★Goodnow Allison S
4713 Hertel Norma A Mrs ◉ 447-1702
4714 Kneisley Herbert D ◉
4715★Oropeza Cecil ◉ 462-1017
4716 Phillips Steve M
4717★Martin Jack
4719★Loeffler Anthony 447-3380
4721★Helton Veda H
4723 Wrigge W F ◉ 442-8433
EVERGLADE DR BEGINS
4800 Schulz Joachim G ◉ 442-6505
4801 Weber David 441-0522
4802 Castillo Mary L ◉
4803 Rasbury Glenn D ◉ 442-3802
4804 Plakias Gary G 447-6889

747
**PHOEBE CT –FROM 4600 GANYMEDE DR NORTH**

ZIP CODE 78727
12500★Phelps Louis C
12501★Vasquez Nadine M
12503★Le Tung 836-1225
12504 Husted Frank ◉ 836-8427
12505 Smith Ted M ◉ 837-9897
12506 Vacant
12507★Mautz Charles
12508 Holub Keith G ◉ 837-4991
12509★Grahams Toni
12510 Wilcox Charles L ◉ 835-9835
12511★Stein Jane ◉ 834-2253
12512 Burger Martin A ◉ 837-7666

752
**PICKFAIR COVE –FROM 10710 PICKFAIR DR EAST**

ZIP CODE 78750
10200 Jaggers Michael 250-8025
10201★Florkowski John H ◉ 250-5808
10202★Bakos Peter ◉ 250-9256
10203★Denny Ben W ◉ 335-1477

752
**PICKFAIR DR –FROM SPICEWOOD PKWY SOUTHWEST 1 NORTH OF SPICEWOOD CLUB RD**

ZIP CODE 78750
CORLEY DR INTERSECTS
10207 Ludwig Kenneth W Jr ◉ 250-5169
HOLME LACEY LA INTERSECTS
10209 Seim William J ◉ 331-7800
10301 Sisak Nick M ◉ 331-8739
10303★Vogel Jim 331-0698
10305 Payne John T ◉ 331-4688
GLENCARRIE LA INTERSECTS
10321 Gancarz Alexander J ◉ 258-9133
10400 Ritz Daniel L ◉ 331-6096
10403 Erwin Geoffrey T ◉
10404★Lehmusvirta Douglas E ◉ 258-1118
10405 Graham Bernard J ◉ 331-5808
HOLME LACEY LA INTERSECTS
10407 Erdman William E 335-9471
10500 Jones Myron A 331-4149
10502 Hogan Raymond E ◉ 250-8662
10505 Whalen Barry H ◉ 250-9192
KIEFFER CT INTERSECTS
10507 Bird Gary M 335-0308
10509 Dolansky Edward F ◉ 331-0548
10600 Parker Donald M ◉ 331-0544
10601★Fowler Jas E 258-7199
10602 Riding Allan ◉ 258-2035
10603★Deshpande Mrudula 250-0409
10605★Alex Shaw L 331-1785
LOCKERBIE DR INTERSECTS
10607 Wood Wm E ◉ 258-4034
10609 King Renda ◉ 258-8631
10610 No Return
10611 Mc Gregor Willis H ◉ 258-7078
WINCHELSEA DR INTERSECTS
10701 Wiseman Richd J 258-4059
10702 Wellet Mark S ◉ 331-4310
10703 Reitmeyer Doug W ◉
10705★Letner Mark P 335-6892
10706 Vacant
10707★Salow Brad 258-4251
10708 Vacant
10709 Corley Charles J ◉ 250-0374
10710 Scharlau Edwin L ◉ 250-1561
10712★Daley Chris ◉ 250-1138
PICKFAIR COVE INTERSECTS
10716★Janes Jerry M ◉ 331-1093
10718★Baran John 335-0716
10800 Sarantakes Nicholas ◉ 258-7224
10801 Loucks Larry K ◉ 258-4979
10802★Egle John
10803 Van De Moortel David J ◉ 335-7550
10804★Richardson Kyle L 258-0356
10805★Applewhites Robert ◉ 331-5027
10806★Costen Gary W 258-2862
10807★Kressin ◉
10900 Mc Nicol Allan J ◉ 331-6880
10901 Vacant
11102 Muhs Robt J 258-1537
11104 Gonzalez Robt A
11105★Lacey Larry A 250-9305
11106 Thomas
11107 Bowles Larry R ◉ 335-8892
11200 Vacant
11201★Davila Danl
11202 Lemon Jon M ◉
11203 Varshal Robert A ◉ 258-8469
11205 Fisher John T 331-5707
TATERWOOD DR INTERSECTS
11207★Solne Robt D 258-5894
11300 Zigrossi S J ◉ 258-5361
11301 Ruple Ronald ◉ 258-7096
11302 Murphy Brian F ◉ 258-3885
11303 Popovac Roger Jr 331-7273
11304 No Return
11305★Juhnke Merle R ◉ 250-0930
★Juhnke Todd R
11306 Lovett Jeffrey W ◉
11307 Gardner Harold W ◉ 250-8188
11308 Stankus John J ◉ 258-5520
11309 Mayfield Robt U ◉ 331-1508
11311 Burke Edward J ◉ 250-0856
747 11400 Milton John M ◉ 258-3527
11401 Hasou Adballa Y ◉ 258-7918
11402 Holcomb Donald W ◉ 258-9423
11403 No Return
11404 Goering Homer D ◉ 331-0469
COSTAKES DR INTERSECTS
11406 Post Everett O ◉ 258-7560

88
**PICKLE DR –FROM 3400 HENNINGER EAST TO GUNTER ST**

ZIP CODE 78702
3400★Thomas Jas
3401 Tip-Top Detail Shop auto repr 928-9550
3402★Garcia Ben
3404 Ibarra Barbara L
752 3501★Rangel Mary H

15
**PICKLE RD –FROM 3700 S CONGRESS AV WEST TO A DEAD END**

ZIP CODE 78704

139
**PICKWICK LA (ROLLINGWOOD VILLAGE)–FROM 500 VALE ST WEST**

ZIP CODE 78746
2402 Fowler Wm E ◉ 327-0713
FARLEY TRAIL ENDS
2501 Westerduin-Vance Cor
RILEY RD INTERSECTS
2601 Moore Alan 328-0632
2602 Kamin A Tuck 329-5110
2604 Vacant
2606★Starry Randy 327-7142
INWOOD RD INTERSECTS
HUBBARD CIR BEGINS
2803 Puckett Wm N 327-2340
2807 Phillips G G Mrs 327-1733
2808 Willeford Juanita T Mrs ◉ 327-0664
2810 Dillard Bob ◉ 327-5031
NIXON CIRCLE ENDS
WALLIS DR INTERSECTS
3202 Howell Buddie ◉ 327-4393
3203★Halvorsen Russell C ◉ 327-5623
3205 Patterson
3206 Westbrook Max R ◉
3207 Hall W Douglas ◉ 327-1147
3208 Brawley Aubrey G ◉ 327-0934
3209 Traver Alfred E ◉ 327-4001
3210 Bailey Thos B Jr ◉ 327-0929
3211 Janning Geo J ◉ 327-0909
3214 Fairlee Robt ◉ 327-0930
3215 Stryk Gary 328-1734
3216 Dodd Bob M ◉ 327-5124
3217 Vacant
3219 Giles Wendy L Mrs ◉ 327-0918

177
**PIEDMONT AV –FROM 7100 GROVER AV WEST BEY CITY LIMIT**

ZIP CODE 78757
1200★Zapata Gerado
1201 Vacant
1202★Green Lori L ◉
1203★Minissi Eliz ◉
1204 Swain Marjorie ◉
1205★Jeanes Jennifer E
1206 Davis ! Earl ◉ 452-4737
1207★Hillis T J
1208 Hebbe Madeline C Mrs ◉ 459-8251
1209 Gonzales John ◉ 453-8789
1210 Faught Oscar J ◉ 453-1585
1211★Tarvin Tom ◉
1212 Mersiovsky Marvin E ◉
1213 Giotis Chas E ◉ 454-5597
1214★Debodie Robt
1215★Bryant Richd
1216★Rapport Rebecca R
1217 Pulliam T O Tom ◉ 453-4447
1300★Hakes Carrie L
1301 Goucher Gary L 458-4110
1302 Mallett Harold L ◉ 454-3015
1303★Harman Rachel
1304 Foster Thos B ◉ 452-7178
1305★Green Patk 467-0510
1306 Hawley Robt L ◉ 452-2185
1307 Soto Eva F ◉
1308 Estes James M Jr ◉ 453-0527
1309 Sanders Ludwig A ◉ 453-0197
1310 Peel George 453-6777
1311 Lavurgna Bruce P 459-4299
1312 Vacant
1313★Remlinger Janet
1314★Jackson Esther M 323-2664
1315 Cason Merlin E ◉ 453-0683
1316 Dickson Thos D ◉ 459-6234
1318 Robertson Danl D ◉ 454-2415
WOODROW AV INTERSECTS
ARROYO SECA INTERSECTS

77
1501 Winnette Ward P ◉ 452-4834
1502 Joseph Wynona C Mrs ◉ 459-6840
1503 Martinez Joe B ◉ 453-4945
1504 Chavers Glenn W 458-9528
1505★Cole David ◉ 454-9023
1506 Shelton Tim 452-1250
1507 Hill Jim ◉ 458-2888
1508 Ngin Leung O ◉ 452-3431
1509 Hughes Wm F ◉ 452-2045
1510 Pyle Jas C 453-7195
1511★Holcomb Mary 452-0990
1512 Schultz Walter R ◉ 459-0142
1513 No Return
1514 Koch Raymond J ◉ 452-6658
1515 Treybik Marcella ◉ 459-5580
1516★Kendall W J 467-9266
1517 Trujillo Juan T ◉
1518 Noack Murphy W ◉
1519 Hundley Mike J 454-9253
1520★Powell Dawn ◉ 459-7555
1521★Fullwiler Jimmy ◉ 467-0765
1522★Moffett Melissa 451-3748
1523★Boltenhause Mark 458-5471
1524★Moon James
1700★Herrera Sylvia M
1701 Reese Edw T ◉ 459-0808
1702★Samanaiego Emma
1703★Herblin Bill
1704 Niedt Bernard D ◉ 454-6918
1705 Urban Meta L Mrs ◉ 459-8184
1706 Niedt Leo O ◉ 453-1777
1707 Gillespie Howard W 452-9670
1708★Shaw Wolf ◉ 323-6209
1710★Richards John ◉ 452-4225
1711★Umscheid Gloria M
1712a★Parker Don 454-5984
1712b Vacant
1713★Hays John
1714★Smith Nita R 832-6236
1715 Grona Joseph E ◉ 453-7027
1716 Snider Emma Mrs ◉ 452-4604
1717 Peschka Vincent ◉ 385-1224
1718a Haynes Lucille B Mrs ◉ 459-5222
1718b★Steadman Dorothy M
1719 Awalt W L
YATES INTERSECTS
1800 Pumpkin Corner Learning Center 459-0872
Isaacks Carol ◉ 459-0872
1801 Luna Jose 454-7886
1802 Allen Wm J ◉ 453-2641
1803 Mc Leod Norman A ◉
1804★Flores Vickie
1805★Hoffman Brenda
1806 Krzywonski David L ◉ 459-0002
1807 Krause Kirby K ◉ 453-4823
1808★Placker Thomas J II
1809-1810 No Return (2 Hses)
1811 Wilhelm Ted L ◉
1812★York Mark F
1813 Warren-Norman Barry 467-6979
1814 Childers Flora E Mrs ◉ 453-0972
1815★Martinez Linda O
1816-1817 Vacant (2 Hses)
1818 Straley Dale W 451-7207
1819 Harris Martin J 459-1570
1900★Asbury Peggy G
1901 King Laura S 452-6453
1902★Hertel Patricia J
1903★Eason Linda J 450-1468
1904★Hall Carol
1905★Pearson Alpha E
1906 Finger Howard L ◉ 453-5574
1907 Talley Leon ◉ 451-2878
1908 Vacant
1909 Mc Anally S Mae Mrs ◉ 452-7377
1910 Cook Morris G
1911 Garcia Virginia
1912★Sweeney Joyce A ◉ 453-8078
1913★Hall Rebecca 458-4056
1914 Vacant
1915 Twomey Maxam A ◉ 453-6049
1916★Yates Mark
1917 Sanders Norman W ◉
1918 Schoener Carl Jr ◉ 453-5406
1919 Vacant
HARDY DR INTERSECTS

756
**PILGRIMS PL –FROM 11417 BARRINGTON WAY WEST**

ZIP CODE 78759
8002 Swayne Charles H 258-1864
8004 Coplin Lee ◉ 250-1919
8006 Barnes Mitche ◉ 258-0958
8100 Solis Lee ◉ 331-5527
8102★Ellis Greg 250-9588
8103★Whitacre Richd
8104 Howland Martah J 258-6487
8106 Le Vine Arnold ◉ 331-1521
8107 Mason Shannon J
8108 Wang Richd ◉ 258-7280
8109 Nichols Roger W ◉ 250-0351
8110★Mitchell Charles W
8111 Leddy Wm J ◉ 258-7095
8112 Thorkildsen David ◉ 250-1183
8113★Carter Linda L 250-1480


Alfie's "Touch of Europe"
CALL - 258-0500
501 W. 6th St., Tel. 512/478-8793
10713 Metric Blvd., Tel. 512/837-8888

| TP | Adjoining | Source |
|---|---|---|
| - | ✓ | R. L. Polk Co., Publishers |

# THOMPSON ST 1990

**COOK-WALDEN CHAPEL OF THE HILLS**
9700 Anderson Mill Rd. ROBERT CREECY Tel. 335-1155
Cook-Walden



★ NEW NEIGHBOR

750
**THICKET TRL –FROM 11600 PECAN CREEK PKWY WEST 1 NORTH OF GUN GROVE**

ZIP CODE 78750
10600★Craig Randall 331-7100
10601 Doley Lark 335-9283
10602 Rosier L ● 258-0953
10603★Purvin Kenneth J 258-1171
10604 Berrier David R 331-1292
10605 Smith Frank L ● 258-9518
CALCITE TR INTERSECTS
10901 Frey John M
10903 Lee Theron ● 258-7124
10905 Duff Judith
10907 Hendricks
10909 Olge Don ●
10910 Contrearas Luis ● 250-0195
10911 Thompson Dan M Jr ● 258-7885
10912 Midence Luis E 250-9228
10913 Carlton Fred L ● 258-5178
10914★Alvara E 258-7700
10915★Winters Ronni S 250-1735
10917★Picciandra David E 258-9533
TALL OAK TR INTERSECTS

756
**THINLEAF COVE –FROM 6305 PATHFINDER DR**

ZIP CODE 78759
9805★King John L ●
9806 Vacant
9807★Vanderwere Dennis F ●

17
**THISTLEWOOD DR –FROM 5000 CREEKLINE DR EAST TO A DEAD END**

ZIP CODE 78745
301★Munchbach James R ●
303 Hollevoet Wayne J ● 443-0147
304 Maxwell J D ● 442-4471
305★De La Fuente Rogelio
306 Landriault Richd M 445-4475
307 Kimbriel John E ● 447-2095
308 Schrader Robert E ● 447-4616
309 Gonzalez Roman 440-8614
310 Moskowitz Steven ● 443-8347
400 Mc Cullough Carr R 447-6686
401 Brandis C ● 442-9570
402 Avila Moses 462-1965
403 Castrulta Corina B ● 443-4718
404★Dwire Walt J ●
405 Alvarado Joseph 440-7032
406 Shank Julie A ● 444-7033
407 Cliff John W 444-0998
408 Atkins Nanette M 441-6902
409 Dean Roger ● 447-5378
410 Hrebek Allison K 444-0847
411 Davila M Lynn ●
412 Kessler David P ● 442-8646
413 Hollaway Homer C ● 444-5019
414 No Return
415 Morgan Jas S ● 443-5050
417 Soto Laura ● 441-7944
500 Al-Saigh Linda B 440-1929
501 Bach Adolph F Jr 442-4063

111
**THOMAS DR –FROM 2800 GREENLEE DR NORTH 1 BLK**

ZIP CODE 78703
2602 Trenckmann Helen Mrs ● 476-0352
2603★Sisk Chas ● 479-8502
2604 Mc Donald James R Jr ● 472-2881
2605 Irvin Jefferson J
2606 Fain Ty G ● 477-9155
2607 Karotkin Robt S genl ins ● 478-3154
2608 Mehlisch Donald R 473-2555

629
**THOMAS KINCHEON –FROM 8000 BRODIE LA EAST**

ZIP CODE 78745
3312a★Best Donna G
3312b-3317a Vacant (2 Hses)
3317b★Hollowe L Pamella
3318★Rainey Deanna
3321★Linam Clyde ● 280-2840
3322★Holm Michael 280-6647
3323★Marek Douglas H 282-1732
3325 Vacant
3400★Wood Cecelia F
3401★Yetter Gil
3402 Vacant
3403 Spencer Carlyton ● 282-5750
3405 Martinez Robt ●
3407 Retiz Joe ●
3409 Arredondo Mary H
3411 Romero Joe A ● 282-8034
3413★Lowe Howard E
3415★Picou Terri W
3416★Babbitt Harold
3417★Conditt Traci L
3418★Armstrong Mark ●
3420★Froelich Henry P
3422★Ramirez Lawrence
3424★Williams F C

342-A
**THOMPKINS DR –FROM 11900 SHROPSHIRE BLVD EAST THEN NORTH THEN WEST TO SHROPSHIRE**

ZIP CODE 78753
11904★Tooley Michael ●
11905★Cumberledge James
11906 Lovejoy Richd D ● 834-8300
11907 Pugh Don
11908 Peters Thomas B ● 836-9056
11909 Dadseresht Mohammad ● 339-4011
11910 Price Danl A 339-0182
11911 Brotherman Geralyn 835-4511
11912 Vacant
11913 Gomez David J 339-8673
11914 Trylko Paul A ● 339-9359
11915 Moorman Thelma M
11916 Walker Alvin R
11917 Vacant
11918 Hosseini Siavash
11919★Okorocha Thereza E
11920 Phung Truc V ●
11922 Nellis Jesse E ● 834-2142
11924 Rosa Susie 837-5313
12001★Wright James
12002 Karp
12003★Thai Hoa
12004-12005 Vacant (2 Hses)
12006 Gomez Olivia O
12008 Santos Augustin ● 832-5150
12010 Mills John M 836-4671
12012★Kanizales Rafael ● 339-7755
12014★Watson Wilbert
12016 King Selwyn
12018 Durling Debra A 339-7625
12020★Obermiller Charles ●
12022 Alexander Jack L
12024 Haywood Valerie Y
12026 Bergman Stephen
12102 Vacant
12104★Works Rhonda L
12106★Frazier Byron C ●
12107 Dawson Donna L ● 836-0418
12108 Arnold Christopher G
12109 Williams Sheila N ●
12112★Roman Robert
12120a Vacant
12120b Dobias Maureen M
12124a Borjas Noel C 832-8896
12124b Cole Collin L 837-1234
12126a★Nichols Gregory L Rev
12126b Miskin Kathryn A 837-3440
12128a Vacant
12128b Ross Nora 339-1334
12130a★Belen Robert 835-7184
12130b Gulley Albert D 836-6468
12132a Alley Roxanne
12132b Witzlsteiner L A
12134a Dowell Judy 836-9578
12134b Kinder Terry E
12136a★Solis James
12136b★Jacobson Linus B 836-4392
12138a Vacant
12138b Roberts Bobby L 837-5299
12140a★Murray Royce C
12140b Vacant
12200a★Tolbert Harold Jr
12200b Vacant
12202a★Jennings Heather K
12202b Keahey Karen L 835-7807
12204a Gummelt Brock 835-4665
12204b Schubert Joseph M 339-6883
12206a Gottner Michl J
12206b★Hofstetter Steve
12208a Thomas Clarence 832-0859
12208b Hutchison Clifton A
12210a Paul Thomas S 835-2233
12210b Foster Debra L 832-5147
12212a★Browe Charles
12212b Jones Darling
12214a★Mize Daniel 832-1412
12214b Lemieux Thomas 836-4410
12216a Delgado Aida L 836-7019
12216b★Woodard Terri L
12218a★Sierra Louis D
12218b★Mays Cynthia
12305★Anguyn E
12307-12308 Vacant (2 Hses)
12310★Reinbold Mark S
12312 Hefley Timothy 832-1703
12313 Rodriguez Richd D ●
12314 Galaviz Blas 836-1835
12315★Bocanegra Joe C Jr
12316 Gerulis Lawrence R 836-5809
12317 Dela-Garza Benjamin G ● 835-0408
12318 Vacant
12319 Stanfield Perry D ●
12320 Baca Judy L
12321★Mires Kenneth C Jr 339-8256
12322 Cleveland Mamie M 835-7705
12323★Hotchkiss Lisa
12324 Chandler Walter L ● 837-3283
12325 Vacant
12326 Marsh Kelly L ● 835-2256
12327 Flores Roberto 837-2943
12328★Egland Joseph M
12329 Ruiz David ● 339-6371
12330 O'Brien Alan 835-9522
12331★Michaud John ● 836-7911
12332★Horton J H ●
12333★Villrreal Jose
12334 Phillips Frank R ● 837-0816
12335 Jones Phillip
12336 Flannigan Lawrence R ●
12337 Nguyen Hoan T ● 339-7529
12338 Coleman Charles R ●
12340 Slobojan James 836-6227
12400 Carby James 837-5896
12401 Battles Bill R
12403-12404 Vacant (2 Hses)
12405 Williams Donna L ● 339-7313
12406 Conoley Meredith 837-9696
12407 Escamilla Angelina R 836-6389
12408 Bell Lawrence P
12410★Kaupplia Jeffrey C 834-6443
12412 Calhoun John D 837-7573
12414★Brock Debbie 339-8564
12416 Sharp Robt A
12418 Vacant
12420 Mc Daniel N Blake ● 836-6680
12422 Gonzales Alfred Jr 837-2759
12424 Martinez Alonzo
12426 Johnson Melinda A

86
**THOMPSON ST –FROM 2401 ROSEWOOD AV EAST TO SPRINGDALE RD**

ZIP CODE 78702
701 No Return
ALDONA BEGINS
DONNA BEGINS

88
3205a★Zuniga Rita Mrs 929-7820
3205b★Roman Pedro 926-8106
3206 Bowden Wm H ● 926-4916
3207 Gooden Walter ● 926-2192
3208 Collins Earl D 926-4192
3209 Flores Linda A Mrs 926-4443
3210 Moore Portia Mrs ● 926-6860
3211 Gonzales Victorio C ● 928-4138
HENNINGER BEGINS
3300 Neal Willie M Mrs ● 926-6135
3301★Castillo Minerva G ●
3302 Shead Margie Mrs ● 928-2879
3303 Bolden Janie ● 926-2959
3304★Simms Bobby J ●
3305 Vacant
3306 Navarro Alfonso ● 926-4967
3307 Spence Willie ● 926-0553
3308★Nino Luisa R
3309★Edwards Wilma ●
3310 Mitchell Alice J ●
3311 Guzman Domingo L ● 928-2535
HENNINGER ST BEGINS
3407 Traweek Ocie O ● 926-3597
3409 Jordan Missionary Baptist Church
GUNTER INTERSECTS
3605 Rodriguez Frank H ● 926-7785
3606 Caballero Arth S ● 926-9207
3607 Herrera Fidel ● 928-8332
3608 Martinez Pauline Mrs ● 929-3205
3609★Herrera Joe
3611 Adamson Ethel M Mrs ● 926-4246
3612 Clark Wesley C
3614 Harkey Johnnie W Mrs ● 926-4209
KIRK AV INTERSECTS
3700a Austin Gourmet food prods 926-1717
3700c Thompson Petroleum Equipment Distrs
3700d Clark Auto Care auto reconditioning & repr 926-1949
3700e City Radiator Serv (Addl Sp)
3700f City Radiator Service 926-2040
3701 De La Cruz Esther G Mrs ● 926-8086
3703 Newell Calvin L ● 926-4478
3705 Ruiz Pedro R ● 926-6310
3709a Robeldo Jesus V
3709b★Robledo Rosa ●
SPRINGDALE RD INTERSECTS

164-B
**THORN HILL DR –FROM 8600 ONION CREEK DR SOUTH & WEST**

ZIP CODE 78745
5500★Tharp Allen
5501 Vacant
5502★Gilmore Lisa A
CAT CLAW CT BEGINS
5600★Zarate Julia A ● 441-6952
5601 Wiegman Roy ● 444-1443
5602★Brummett Sandra K 448-2741
THATCH CT BEGINS
5604★Lang Patricia V
5606 Garcia Jose ● 442-2638
5608 Vacant
THORNWOOD CT BEGINS
5610 Escamilla Jose G
5700★Buck Lisa
5702 Matthews Michl D ● 444-8193
5703 Clark L Gay Mrs ●
5705 Franz E P 442-7933
5707 Duke Mark 441-8187

291
**THORNCLIFFE DR –FROM HART LA WEST THEN NORTH TO NORTH HILLS DR**

ZIP CODE 78731
6800 Brandt Chris K ● 346-0796
6801 Jacks Mark A ● 345-9220
Mc Gee V Michael 345-5180
6803 Ryan Joseph R Jr
Fowler James E
6805 Pace Edie
Young Henry W
6806 James Nancy L 343-6455
Hord Pete 345-7371
6807 Montgomery Ellen W 343-8102
Terry Richd
6808 Doehne Gaynell A 346-7643
Syptak Mary E
6809 Bazdresch Yolanda
Garcia Martina
6810 Willinford Patricia ●
Allan Norman
6711 Masters Frank
6812 Dauenport Clay 346-4776
Amaya Theresa
6813 Bruner Millie ●
Dodson Timothy
6814 Little Jerili R
Romeo Don 345-0370
6815 Levy Scott
Melanson Timothy
KNOLLWOOD DR INTERSECTS
6816 Smith Christina M
6818 Schultz Gretchen S 338-1207
Carson Kathleen
6901 Linder Donna
Apartments
B Wilkins Linda
C Jensen Merle
D Wilson Shasi C 345-2177
6902 Vacant
Doscock Ray 343-6845
6903a-6903d Vacant (4 Hses)
6905 Hughs Lin
Shanahan Gary L 345-1198
6906 Bellon Paul C 346-3129
Vacant
6911 Gray Michael A 794-0665
Chambers Craig 345-9667
6913 Whitehead Gloria 346-5119
Apartments
Hofer Wm A 346-7257
Shahbazi Sophie 338-1186
Pierce Jeff 346-6384
6915 Duke Buford Jr 343-9169
6917 Jennings E Earl ● 345-0628
6919 Taylor James M ● 345-8065
6921★Howard Troy L 343-7978

721
**THORNRIDGE RD –FROM 9600 PARKFIELD DR WEST TO CHUKAR CIR**

ZIP CODE 78758
1300a★Curtis Arthur A
1300b★Saunders Carolyn
1301a★Thompson Tommy J ●
1301b★Barnes Randolph T
1302a★Metzger Mark A
1302b Strey Dan W 837-0261
1303★Dehart Waldron E 834-1436
1304★Wood Sherill H
1305★Nanus Joseph L
1306 Lockhart Gary S ● 836-3350
1307 Neubert David B ● 834-8157
1308 Benson Brad ● 837-9454
1309 Rodriquez Manuel 834-8924
1311 Barnitz Jacqueline E 835-6107
OAK HOLLOW DR BEGINS
1400 Brock Robt N ● 836-0405
1402★Branaman John P
GAMBEL'S QUAIL DR ENDS
1404 Evans Linda D 832-0606
1406 Griffith Michelle S Mrs ● 834-9029
1408 Applegate Michl D 837-6247
1410 Mc Casland Foy V ● 836-4789
1412★Smith Carlos S 339-0305
NEWFOUNDLAND CIR BEGINS
1500★Grubb Carolyn
1502 Mc Gee Albert E 835-2937
1504 Waters Robt ● 835-9323
NEW FOUNDLAND CIR ENDS
1506 Speights Robt J ● 836-0458
1508 Comer Geraldine W Mrs ●
1510 Mann Clyde H ● 836-5083
MOUNTAIN QUAIL RD INTERSECTS
1600 Dolan Joseph F 835-4871
1602 Bowman Chas G ● 836-1627
1604 Pace Jackson O ● 836-2952
1606★Gusman Guillermo
1608★Robbins Robt ●
1610 Gonzales Chris G ● 836-9078
1612 Strot Martha S 834-9454
CHUKAR CIR INTERSECTS

23
**THORNTON RD –FROM 1500 WEST OLTORF EXT SOUTH TO A DEAD END**

ZIP CODE 78704
2102★Maxson Lucy
2104★Rodriguez Maria B
2105 Beedle G B 447-6536
2106★Martinez Celia 445-0562
2107 Harros Tomas
2108 Pike Chas L 444-0933
2109★Farris Wesley
2111★Randall Paul G ● 447-3490
2112 Hart Margt 447-9110
2113 Eureste Ben 442-7181
2200a Vacant

Austin Florist
For flowers dial FLO-WERS
DIAL FLO-WERS
8120 Research Suite 105A • Austin, TX 78758 • (512) 453-7700
Austin Florist
For flowers dial FLO-WERS

| TP | Adjoining | Source |
|---|---|---|
| ✓ | ✓ | R. L. Polk Co., Publishers |

# HENNINGER ST 1984



54

**HEMLOCK AV —FROM 3300 WALNUT AV NORTH TO E 34TH**

ZIP CODE 78722
3208 Free Morris O ◎ 472-6694
3209★Strubble Peter
3211 Nicholson Robt W ◎ 478-2403
3212 Denker Lisa ◎ 477-0738
3214a Redbstock J D 472-0894
3214b Cook Steven K 476-9300
WALNUT DR ENDS
3301 Curtis David 477-5811
3302 Slimp Chester ◎ 472-9552
3303★Click Kathryn B
3304 Karchmer Gordon H ◎ 472-5358
3305 Schmidt Alf F ◎ 477-7185
3306 No Return
3307 Steiner Herb 478-7541
3308★Waites Virgil 476-3104
3309 Arnett Earl W ◎ 477-2217
3311 Wilbourn Richard B 477-5850
3312 Thompson Annette Mrs ◎ 476-0330
3313 Breese Ina M Mrs 478-0718
3314 Gregg Vivian M Mrs ◎ 476-0303
3315 Hernandez Jesse C ◎ 472-9781
3316 Marshall M L ◎ 472-0238
3317★Prinz Gladys J 478-6907
3318★Evans Yvette
3319 Walenta Dale 472-8400
3320a★Smith Bernetta
3320b Gutierrez Mario 472-3320
3321 Walenta Melvin E ◎ 477-8150
3323 Stone Judy

43

**HEMPHILL PK —FROM 2700 GUADALUPE NORTH TO W 34TH**

ZIP CODE 78705
2707 Zivley Typing Service 472-7677
2711 Twenty-Seven Eleven Hemphill Apartments
A★Cadena Dalia
B★Daughetee Dania G
C★Yramategui Steve P 480-8560
D Butler Douglas M 478-9791
E★Torres Hector A
F★Self Joseph I
G★Royal Cynthia
H★Brudnick Becky A 472-3299
I★Niswanger Mark A
J★Cowan Mary I
2713a★Church John C 480-8458
2713b★Zapata Lillie A
2715 Apartments
A★Shuheng Pam
B Smith Steven E 478-8698
C★Maratheftis Antonis I 480-9844
2721 Twenty-Seven Twenty One Hemphill Apts
A★Moon Lloyd W
B★Burks Dani D
C★Idannou Elena A
D★Whitmore Carlton L
E★Brown Ralph K 472-9431
F White Wm G 472-9272
G★Hoffschwelle John E
H★Varnavidou Agatha
I Jones Danl H 474-2870
J★Powers Lauren E 469-0610
2801 Act Six Apartments 454-4621
101★Barnes Paul H 476-3278
102★Ross David M Jr
103★Guillory Lloyd J Jr 469-9657
104★Dodson John M
105 Vacant
201 Vacant
202★Sanders William S
203 Vacant
204★Magness James L 476-3457
301★Webb James E 469-0770
302★Lee Cherry M
303★Rossignol Yues L
304 Vacant
2803 Apartments
101★Villarreal John J 422-7970
102 Vacant
103 Vacant
104 Vacant
105★Otken Philip D 480-9358
106★Couie Edward D 472-2373
107★Coles Felice A 477-2841
108★Jolliffe David B 482-0504
109★Price Leslie R
110 Vacant
201★Harris Maria H
202★Pilgrim Patrick J
203★Otken John C 478-4763
204★Foote Tony R
205★Monn Rick
206★Young Karen E
207 Vacant
208 Vallbona Maria T 478-8551
209★Wylie Kenton G 477-1222
210★Shuffield Elizabeth S
301★Scheifele Wendy S
302★Canada Meredith L 482-8479
303 Vacant
304★Diase Martha 482-8378
305 No Return
306★Lum Maria N 477-6626
307 Vacant
308★Segar Cynthia 472-0290
309★Sallans James W 482-9169
310 Vacant
2806 Westerner The apartments 454-4621
101★Grover Vikas
102 Vacant
103 Ellison Shawn C 480-9583
104 Carter Melford S Jr 469-0822
105 Vacant
107★Mahoney Mitchell S
201★Williams Rudy
202★Stotts William S Jr
203 Vacant
204★Ostrin Josef I
205★Vecchio F Bernice
206★Fuh Lee G
207★Wingfield Harry C 482-9145
2807★Avakian Arten J
2807½★Salsich Neil III
2808 Apartments
A Vacant
B★Maxfield David 478-5164
C★Anderson Clarence B
D★Perry Robert B Jr
2809a★Shanken Levia M
2809b Bell Clarence H Jr 478-6925
2809c★Mc Burnett Craig G
2810a Vacant
2810b Vacant
2811★Buchanan Deborah T
2812a Terrell Lance L 478-5126
2812b Sherr Daniel
2814★Brown Katherine 472-1537
29TH ST INTERSECTS
2902 Apartments
A★Smith Albert M 472-9659
B★Sherman Laura L 476-2491
C★Kainer Robert M 474-4539
D★Leggett Steven B 478-5049
Rear Vacant

53

W 29TH INTERSECTS
3004 Vacant
3006★Ascherfeld Robt J 474-0635
3008 Givens Cath S Mrs ◎ 478-4218
★Gevaves Steve
3010a★Martin Joe 472-9486
3010b★Montoya Wes 480-0591
3010c★Hoff Robt K
3010d★Meyers M 472-5503
3014 Walling Charles H ◎ 478-4316
WHEELER INTERSECTS
W 31ST INTERSECTS
3102 Rauch Arth M 478-4006
3104a★Hawley Suzanne 474-0790
3104b Mc Cauley Kristina
3106 Sanger Mary 477-3134
3107 Harrington Robt C ◎ 476-9374
3109 Marlow Wm V 477-3809
3111 Philips Pamela L 478-7022
3115 Caroom Douglas G ◎ 478-1907
3117a Shannon Merta A 476-9776
3117b Poag Susan E 478-9502
LAUREL LA ENDS
3121 Hall Thomas B ◎ 476-9870
3123 Knape Ben K 478-5658
3125 Gammon Wm III ◎ 472-0733
W 32D INTERSECTS
3200 Gaston A D Mrs ◎ 453-4845
3202 Boyd Wm P ◎ 453-2992
3204★Croxson John R 451-4123
3206★Washington Tom
3208★Crowe Pat
3209 Mark Vera R 477-4354
3210★Wiginton Melissa 451-4003
W 33D INTERSECTS
3302 Schulz Curt G
W 33D INTERSECTS

123

**HENDERSON ST —FROM 900 W 6TH NORTH TO W 9TH**

ZIP CODE 78703
601 Mc Morris Ford parking lot
601½ Mc Morris Ford parking lot
602 Apartments
Six Hundred & Two Henderson Street Apts 472-4422
A Siedo Jean F Mrs ◎ 472-4422
B Vacant
C★Laporte David R 472-9636
D Snowden Tony
603 Mc Morris Ford (Leasing Ofc) 472-8481
605 Riojas Lupe ◎ 476-5746
609 Hernandez Ronnie 478-2081
709a No Return
709b Hill Country Haze Construction Co 476-5319
714a Longstreet David
714b★Certo Steve
714c Vacant
714d Vacant
715 Vacant
715½ Vacant
W 9TH INTERSECTS

749

**HENGE DR —FROM BARRINGTON WAY SOUTH 1 EAST SUTTON**

ZIP CODE 78759
11100★Wright Len 258-0505
11101★Blackford Leslie 258-7149
11102 Vandam James W ◎ 258-0750
11103★Roberts Denise 250-9550
11108★Bergeron Leroy 258-5796
11109★Griswold Alan 250-5106
11110★Hollister Paul P ◎
11111 Copple John R 258-1999
11112 Gerberman James H ◎ 258-0369
11114 Widener Gary ◎ 258-8782
11116 Farrell James W ◎ 250-9124
11118★Mayer Timothy ◎
11119 Barbee Pat A 250-0234
11120 Netherton Brad N ◎ 250-9426
11121 Grimes Ralph A 250-0703
11122 Ferrell Mike C ◎ 250-0561
11123★Coburn Ronnie Rev ◎ 250-5246
11124★Zittle L D 250-0909
11125 Kothmann Rodney
11126★Abraam Arthur L 258-9856
11127 Brown Craig L ◎ 258-9214
11128★Brock M A 258-0624
11129★Musslewhite Charmaine V ◎ 250-0929
11131★Myers John 250-8690
11201★Springer Linda G
11202★Yi Wonik ◎ 250-9091
11203 Ojeda Arturo
11204 Wooten Terry G ◎ 250-0162
11205★Decker W C ◎ 258-4344
11206 Kaplon Andrew T 258-8168
11207 Nickens Kerzon R 258-8110
11208 Eklund Robt 258-9851
11209★Locke Jim 258-1090
11210★Konecci Eugene ◎ 258-3034
11212★Gamblin Gary
11213 Simmons Jerry L 250-0149
11214★Nation Herbert F
11215 Duff John E ◎
11216★Scott David S 258-8987
11217 Mings Stephen D 250-0131
11218 Bush Gerald W ◎ 258-7265
11219★Gandy Gary
11220★Ponath Roy ◎
11221 Partida Paul Jr ◎ 258-9490
11222 Sims Melba G ◎ 258-8514
11223 Burgess Robt G ◎ 258-0439
11224 Feller Jean 258-0274
11225 Rozier Jerod 258-8315
11226 Hernandez Fernando L 250-1788
11227★Mitchell Douglas E
11229 Batiste James ◎ 258-8146
11231★Ramos Jesus ◎ 331-0241
11233 Dufour Wm C 258-3866
11235★Brown Joe N 258-0537
11237 Cooley Thos K ◎ 258-0420

88

**HENNINGER ST —FROM 3400 THOMPSON NORTH TO PICKLE DR**

ZIP CODE 78702
1110 Robles Olivia ◎ 926-4757
1112 Newman Bubba
1114 Goss Earl 926-5714
1116★Polvado Karen
1121 Cook Margie L Mrs ◎ 926-3082
1121½ Chambers Doris J Mrs ◎ 926-8149
1123½ Cannon Estella 926-3650
1123★Baron Loyola ◎ 926-5250
1125a Martinez Ernest E 926-9496
1125b Pena Joe F
1125c★Polvado Floyd
1127 Robledo Roberto ◎ 926-5625
1200 Perry Earl F ◎ 926-3709
1202 Calderon Jesse
1204 Reeves R N Roofing Contractor 926-5172
Reeves R N 926-5172

747

**HEREFORD WAY —FROM 12211 BAR X DR NORTHWEST**

ZIP CODE 78759
5001 Berry Weldon L 258-6438
5100 Quan Giau 258-8475
5101 Frazier Henry Jr 258-1375
5102★Temple Lannis W Jr ◎
5103 Diebel Dannie W ◎ 258-4551
5104 Youngblood Bruce 258-2731
MUSTANG CHASE INTERSECTS

| TP | Adjoining | Source |
|---|---|---|
| - | ✓ | R. L. Polk Co., Publishers |

# CHARLES ST 1984



100

**CHALMERS CT NO 4 (CITY HOUSING AUTHORITY)—FROM 1806 E 3D NORTH 1 BLK**

ZIP CODE 78702
Apartments
1 No Return
2 Haywood Colonel 477-4036
3 Byrd Willie
4★Lopez Felipe F 472-0635
5★Martinez Mary
7★Coronado Rose 477-1729
8★Pardo Christina 477-8617
9★Howard Mark 472-5415
11★Mendoza Maria

749

**CHANCELLROY DR —FROM BARRINGTON WAY WEST THEN NORTH 1 SOUTH HEATHROW**

ZIP CODE 78759
11408 Cheyney Alex T 250-8335
11500 Anliker Dennis ◎ 258-0222
11502★Snyder Wm W ◎
11503★Cilek Steve C 258-9591
11504★Burum Mark P 250-5243
11505★Bartholomew Steve D ◎ 250-8266
11506 Cheng Chean-Kung ◎ 250-8190
11507 Gee Dick ◎ 250-0717
11508★Gutierrez Geo E ◎ 331-1120
11509★Mc Ateer Richd 258-1473
11510★Akins Tom W 331-0533
11511★Pittman Leslie W
11512 Henna Louis M Jr 258-8549
11513 Rooks Gregory S ◎
11514 Penberg Eug ◎ 258-3752
11515 Reddick Glenn ◎ 258-4704
11516 Tighe Steven ◎ 258-7061
11517 Craft Fred 250-0396
11518 Wu Robt H ◎ 258-7180
11519 Maguire Kevin ◎ 258-0490
11521★Webster Ron ◎

621

**CHANNING CIR —FROM WESTGATE BLVD EAST**

ZIP CODE 78745
2700 Wildermuth David B 441-4382
2701 Gafford Charles H ◎ 443-6800
2702 Flores Ricardo D 445-2598
2703 Claprood John
2704 Casanova Dino Jr ◎ 442-2034
2705 Olsen Willy 441-3608
2706★Seitz Alf G ◎

42

**CHANTILLY LA —FROM 8400 SHENANDOAH DR EAST**

ZIP CODE 78753

162

**CHAPARRAL TR —FROM 5400 PALO BLANCO LA SOUTHEAST**

ZIP CODE 78745
2500 Farrow Robt C 444-3394
2501 Longacre Dorothy 442-1826
2502 Canzoneri Joni 443-4413
2503★Rodriguez Esther R
2504 No Return
2505 Chinn John W Jr 447-4524
2506 Mc Quiddy Clay ◎
2507 Contreras Eddie R 441-6379
2508★Botello Mike
2509★Baker Lee
2510 Kann W H C 441-4463
2511 Akin Thos 443-9415
2512 Goss Richd 447-6297
2514 Gutierrez Jesse M ◎ 447-6088
2516 Mc Donald Mark ◎
PINE PL ENDS
2518★Jacobson Susan K Mrs ◎
2520★Curiel Juan R
2522 Perkins Ralph 441-8633
2524 Moore Mark 447-7624
2526 Limon Pedro ◎ 447-5370
2527★Plascencia Luis 441-1651
2528★Smith Larry Jr
2529 Cannon Corky 447-9351
2530★Ayala Gilbert
2532★Benning Michl J 443-8176
2534★Vagais Nick 441-7624

749

**CHARING CROSS RD —FROM 7507 DANWOOD NORTHEAST THEN WEST TO BARRINGTON WAY**

ZIP CODE 78759
11701 Firth Norman J ◎ 258-6270
11702 Kietzke Alfred R ◎ 258-3726
11703 Light Jerry W Jr ◎ 258-8547
11704 Duncan Timothy D 258-8779
11705★Vandenover Randall 458-3822
11800 Baskin Spurgeon D ◎ 258-6048
11801 Gauntner Thos J ◎ 258-1883
11802 Bartolomeo Michl 258-6992
11803★Troe Jack 258-4499
11804★Eddy Jack 259-1930
11805★Caldwell Joe ◎
11806 Phlegar Richd ◎ 258-7747
11807★Curb Waford G ◎ 331-0910
11808★Mc Clugage Wm C 250-1774
11809★Faust Bobby
11810★Swaab Thos R
11811 Smith Frank H 258-3813
11812★Lump Yong S
11813 Gollhofer Carol E Mrs
11814★Taylor June
11815★Dean Spencer 250-1278
11900 Wells Jack ◎ 258-6169
11901★Ditsler Robt 259-9833
11902★Reinke Robt 258-8106
11903 Cox Benny R ◎ 258-5252
CHELSA MOOR ENDS
11905a Mc Kinnies Mark 250-1103
11905b★Patterson Robt 331-0727
COMMONWEALTH WAY BEGINS
11907a Vacant
11907b★Crow Joy 250-9147
11908 Valverde Leonard A ◎ 258-2563
11909a★Cermin Jonathan A
11909b Brown D L 258-0352
KNIGHTS BRIDGE ENDS
11911a★Hebert Dennis J
11911b★Barnes Linda 250-0770
BUCKINGHAM RD ENDS
11913a Hefner Wilfred G 258-9179
11913b Cude W Kay 253-4501
11915a★Dionne Thos T 250-9676
11915b Allen Sue 258-6431
11917a★Lanier Patricia H
11917b★Hiserote Kim D 258-7990
11919a Vacant
11919b★Douglas Sandra 250-5859
11921a★Cotey D 258-7178
11921b★James Brad A
BARRINGTON WAY INTERSECTS
12001a★Milburn Bill
12001b Vacant
12003a★Davis Roberta J
12003b Vacant

88

**CHARLES ST —FROM 1130 GUNTER EAST 1 BLOCK**

ZIP CODE 78702
3402a Gil Enrique 928-4623
3402b★Costilla Mario
3403 Cannon Jake ◎ 926-4632
3404a Gil Richd C 976-7513
3404b★Perez Marie
3406 Guerrero Nato ◎
3407 Nieto Rudy ◎ 926-6392
3500 Wingwood Maggie L ◎
3501 Torres Julian 928-3037
3502 Hernandez Leonard ◎ 926-3299
3503 Moreno Margt ◎ 926-7216
3504 Flowers Agusta Mrs ◎ 928-0773
3505 Marion Vasteen T ◎ 926-2930

627

**CHARLESWORTH DR —FROM 7200 WESTGATE BLVD WEST**

ZIP CODE 78745
2700 Jones Stan A 442-1445
2701 Goodfellow Roger F 442-5490
2702 Bentley Sam 443-2051
2703 Hernandez Alex
2704 Macry J Danl 443-5071
2705★Gregg J W 442-7234
2706★Glover Ginger
2707 Mallory J A ◎ 444-0185
2708★Berelson David D 448-3906
2709 Gunderson Leroy H 447-8578
2710 Villegas Larry ◎ 442-8941
2711★Crudele Carol ◎ 448-1117
2712 Baxter Billye O 441-7487
2713★David Geo W 445-4668
2714★Woody Gordon ◎ 444-4896
2715 Corley James ◎ 443-1005
2716★King Terry
2717 Polizzi Joseph ◎ 443-7055
2718★Ward Joe 443-6620
2719 White Alice 441-6327
2720 Rogers Duane T 447-1285
2721 Morgan J L ◎ 444-0029
EGANHILL DR INTERSECTS

127

**CHARLOTTE ST —FROM 1700 W 10TH NORTH TO WATERSTON**

ZIP CODE 78703
1002★Mc Carty Kath
1003 Mc Cullough Julia ◎ 474-2684
1004a★Smith Thos J
1004b★Engler Hans P 482-9286
1006 Spontak D A ◎ 472-2062
1008 Hale Gladys Mrs ◎ 476-2271

129

W 11TH INTERSECTS
1104 Thompson Claude ◎ 477-1117
W 12TH INTERSECTS
1200★Jones Emmett R 472-0657
WATERSTON INTERSECTS

746

**CHARLTON DR —FROM 7215 GENEVA DR EAST TO A DEAD END**

ZIP CODE 78723
7301 Sorrell Alva W ◎ 926-3795
7400 Bell Ira III ◎ 928-4362
7401★Loomans Keith A ◎ 926-2378
7402 No Return
7403★Wilson James
7404 Johnson Howard C ◎ 926-7417

741

**CHARLWOOD DR —FROM ROCKWOOD LA WEST TO A DEAD END**

ZIP CODE 78758
3001 Spradling Ernest L ◎ 465-8895
3003 Malone D Rod ◎ 453-5626
3005 Johnston Yvonne ◎ 451-9887
3007 Johnson Wm L ◎ 452-0895
3009 Buckner Peggy ◎ 453-1347
3101★Frankie Beverly
3102★Mayfield Michael P ◎ 451-8770
3103 Buchko Stephanie Mrs ◎ 453-2810
3104 Eaton Wally ◎ 451-7852
3106 Higgason Charles ◎ 454-8827

749

**CHARRED OAK DR —FROM 11506 SWEETSHADE LA WEST**

ZIP CODE 78759
11401 Powers Lenton E ◎ 258-4661
11403 Gerchak Gary J ◎ 250-9737
11404★Pharr Keith 258-4692
11405★Moore John
11406★Clary Kathleen
11407 Fuller Thos L ◎ 258-8781
11409 East Donald E ◎ 250-9654
11410★Knowles Roger W ◎ 250-8848
11415 Santeford Robt A ◎ 258-7653
11416 Trant Walter J ◎ 258-7075
11417★Currington David G ◎ 258-2435
11500★Seen Aylwin 250-9058
11501★Cox Gregory V 250-8275
11502★Fedor John 250-8858
11504 Under Constn
11505★Preisler Robt A 250-9454
11506★Pritchard Leon R 258-0162

52

**CHARTWELL DR —FROM 2800 LOVELL DR NORTHEAST TO A DEAD END**

ZIP CODE 78722
4600a Young Ruthie M
4600b Vanbrakle Clarence
4603 Porch Linda
4603b★Ronkartz Judith 926-4981
4604 Moore John 926-8549
4605★Hinson Melvin O Jr
4606a Walls Robert 928-0129
4606b Vance Catherine M 926-0231
4607a Jacobs Kenneth H 926-3739
4607b Rousseau Ray 926-9340
4608a★Springer John E 926-3058
4608b Marcott Robin J 928-3047

219

**CHASEWYCK DR —FROM 5500 CORK PATH WEST**

ZIP CODE 78745
2100a Foard Donald 445-2155
2100b Mustoe Charlotte A Mrs 441-3615
2101a★Anderson Linda F
2101b★Druepple Debra L
2102a★Lebert Linda
2102b Scott D Fred 447-1894
2103a★Mc Leod Ralph R 445-0739
2103b Vacant
2104a★Gonzales Martha 441-4088
2104b Vacant
2105a Vacant
2105b★Blackland Veatch
2200a★Mc Daniel Chas E
2200b★Riley Ronnie 445-5989
2201a Vacant
2201b★Willie Mary 447-1913
2202a★Metzger Langford C 443-9245
2202b★Graham Paul S 444-1918
2203a★Lozano Lena L 445-0515
2203b Kincaid Robt C 443-2633
2204a★Campman Ronald
2204b Vacant
2205a★Hankes Jimmie 447-6226

Tel. 441-5081
IT PAYS

| TP | Adjoining | Source |
|---|---|---|
| - | ✓ | R. L. Polk Co., Publishers |

# GOODWIN AVE 1984



**GOLDEN QUAIL DR—Contd**
10620a★Bross Dana A
10620b★Olson Phil L
10622a Stoner Jeoff 836-4609
10622b★Anderson Deborah 837-1248
10623a★Mc Dermott Deirdre M
10623b★Elrod Marilyn 836-5079
10624a★Stenz Danl E 837-1756
10624b Vacant
10625a★Butoujak Deborah
10625b Klanika Linda 836-3432
10627a Vacant
10627b Vacant

711

**GOLDFINCH CT —FROM THURMOND SOUTH 3 WEST OF LAMAR BLVD**

ZIP CODE 78758
8400 Thurmond Heights Apartments 835-5321
No Return
8401 No Return
8402★Farris S 837-6084
8403 No Return
8404 Williams Dorothy 836-8548
8405★Elroy Lupe
8406 No Return
8407★Morales Janie 452-5719
8409★Willhoite Altia M 834-1182
8411 No Return
8413 No Return
8415 Connelly David V 835-2625
8417★Patton Lois
8419 Callins Louise 836-5295
8421 Escobedo Jose C 837-5731
8422 Cocke Ernest B 836-2597
8423 Campbell Hazel A 836-6755
8424 Houseton Ronnie L 836-6447
8425 Cordell Lee
8426 Thurmond Heights Apartments 837-2439

17

**GOLIAD LA —FROM 401 PHILCO DR SOUTHWEST 1 BLK**

ZIP CODE 78745
4601 Engler Jerry J ◎ 444-5378
4603★Macias Beatriz
4604★Miller Lee I 447-9758
4605 Ralph Ronald W ◎ 441-1099
4606 Roberts Dave 445-6013
4607★Jamison Wayne L Jr ◎ 447-1254
4609 Pickard John T ◎ 443-1055
4611★Miranda Raul
4613 Maino Gary ◎ 445-0025
4615 Branson Mark 442-3407
4617 Briseno Rodolfo T 444-1010

96

**GONZALES ST —FROM 800 PEDERNALES EAST TO SPRINGDALE RD**

ZIP CODE 78702
2501 Romo Ester B 472-9838
2503★Hernandez Pedro G ◎
2507 Bunton Fairy Mrs 478-5222
2511 Cano Manuela Mrs ◎ 477-6878
2515 Guzman Herberto ◎ 476-0420
2519 No Return
2523 Montana Adela ◎
2605 Zamarripa Rosa Z Mrs ◎ 477-2940
2607★Abeita Pete Jr ◎ 476-4261
CALLES ENDS

94

PLEASANT VALLEY RD
INTERSECTS
S P TRACKS CROSSES
2800 Vacant
2808 Elizondo A Vicenta Mrs ◎ 385-9254
2810 Quiroz Luisa C Mrs ◎ 385-0868
2814★Ramirez Rocky
2818★Suniga Guadalupe ◎ 385-4227
BRASS BEGINS
2902 Campos Fannie 385-6791
2904 Campos Santos Mrs ◎ 385-2200
2910 Medrano E Salvador ◎ 385-0956
2916 Guerrero Juan ◎ 385-0681
RAMOS INTERSECTS
TILLERY INTERSECTS
3202 Vacant
3213 Colunga Albert ◎ 385-3362
3216 Jackson Walter
3229 Magallanez Pedro R 385-0727
3232 Vacant
ALLEN ST ENDS
3300 Jordan Lee Roy Redwood Lumber Co Of Austin whol 385-5334
3301 Vacant
3315 Vacant
CHERICO BEGINS
3400 Euresti Olivia Mrs ◎ 385-0858
3401 Ybarra Benito ◎
3405 Perez Marie 385-2285
3406 Ruiz Albert ◎ 385-3736
3409 Williams Paul ◎ 385-1257
3413 Harris Joyce Mrs ◎ 385-4641
3423 Vacant
GUNTER INTERSECTS
3500★Ruiz E Albert
3501★Davis Linda J
3507 Wende Ida R ◎ 385-1741
3511 Rivera Don ◎ 385-1862
3512 Guerrero John B ◎ 385-5533
3515 Segura Alex
3520a Hanna Sylvia Mrs ◎ 385-2615
3520b★Kaatz Wanda 385-5559
NOWONTY LA BEGINS
3521 Surita Anselmo ◎ 385-4088
3523★Ortiz Rita L

92

SPRINGDALE RD INTERSECTS
4600 Perez Robert E ◎ 385-3267
4602 Perez Jouquin ◎ 385-7182
4604 Sosa Ysidro G brklyr ◎ 385-3420
4605 Martinez Sebastian ◎ 385-4497
4606 Rodriguez Daniel ◎ 385-2528
4607 Salas Jessie ◎ 385-0869
4608 Gonzales Augustina ◎ 385-5412
4609 Mc Elroy Joe M 385-2572
4610 Foil Francis
4611 Saldivar Jovita L Mrs ◎ 385-2578
4700 No Return
4701 Vasquez Raymond A ◎ 385-2588
4702 Garcia Louis C ◎ 385-7431
4703 Rodriguez Pete C ◎ 385-1579
4704 Arrellano Celestino ◎ 385-3603
4706 Perales Mary Mrs ◎ 385-9502
4707 Durante Gaspar D 385-9169
4708 Mc Clellan Thos P ◎ 385-1786
4709 Alexander James B 385-1767
4710 Flores Froilan ◎ 385-5230
MANSELL AV INTERSECTS
4801 Vacant
4803 Stolle Lorraine M ◎ 385-2555
4805 Lopez Mary A ◎ 385-0944
4813 Vacant
4900 Allan Elementary School 385-3370

83

**GOODNIGHT LA —FROM 6300 ARROYA SECA WEST AND NORTHWEST TO BEYOND PAYNE**

ZIP CODE 78757
1700 Ross Julia E Mrs ◎ 459-9045
1702 Kastner Marie L Mrs ◎ 451-4601
1704 Perry Jerry D ◎ 452-8307
1706★Nowak Chris J ◎ 459-9322
6301 Turner Loretta M 451-2156
6303 King Maudie Mrs ◎ 453-7896
ALCOVE CT ENDS
6309a★Brown Kevin M 454-8373
6309b★Dickey Jeff 467-2071

77

PAYNE AV INTERSECTS
6506 Lipnski John 451-4693
6507 Woolery Richd C ◎ 453-4510
6509★Pardieck Tom L
BRENTWOOD INTERSECTS

227

**GOODRICH AV —FROM 1800 NASH AV SOUTHWEST TO S LAMAR BLVD**

ZIP CODE 78704
FORD BEGINS
BAUERLE AV ENDS
1706a★Edwards Scott G 441-5774
1706b Bell Carlton 441-9980
1708a★Hernandez Joe
1708b★Mc Bride Thos J ◎ 448-2810
1710a★Siever Beth F 447-2471
1710b★Cekie Melosau Mrs 444-2541
1712a★Reid Randall G
1712b★Crabb Sharon L
7 Vacant
1905 Davis Theresa R ◎ 444-4339
1908★Moreno Sandra R
1910★Romore Celina 442-6318
1912 Goltz Rosemary 441-9450
1914 Huggins Jo Ellen Mrs ◎ 442-3825

225

HETHER INTERSECTS
2000★Bassinger Kevin
2001 Mc Guffin Orvell A ◎ 444-5364
2004★Etie Alba J III
VALERIA INTERSECTS
2009 Martinez Freddie A 447-0454
2010★Wingren Jerry H ◎ 447-3720
2011★Posey Rich R 447-1058
2012 Hujsak Karol L 443-8477
2013★Van Dyke Kathleen
2014a Kelsey Bruce
2014b Strader Thos W 443-6477
2015 Birmingham Silas M ◎ 441-0903
2016★Gray David T
2017a★Brechtel Jeanne T 445-4833
2017b Vacant
2019★Lasner Carl 442-4007
★Joynt Keith 447-4123
2020 Kizer Larry A 447-1506
2022 Child's Play day care 442-4487
★Hicks Del
2024 La Casa Apartments 444-6055
101★Thomas Gregory P
102 No Return
103★Howell Joseph
104★Wiley Don
105★Dickerson Rush D
106 Jones Cindy
107★Pulito Lino
108 Hoskins Randy L 443-8728
109★Jones Randy
110 Vacant
201★Ortse Reynoldo 442-3831
202★Abdeprahmane Bauhafs
203★James Robert E
204★Jernigan James D
205 Mason Larry 444-0112
206★Lievrovw Charles D
207★Jones Kelly R
208 Banker Janet L
209★Juarez Amando H 444-3205
210 Vacant
BLUE CREST DR INTERSECTS
2105 Peel Margot Mrs ◎ 442-8692
2107 Barton Springs Baptist Church
2115 Villa Goodrich Apartments 327-3375
101★Macias Pedro
102 Davis Roy L 444-4576
103★Gonzales Avelino 445-0194
104 Vacant
105★Cisneros Benita
201★Olguin Jose F
202★Govea Jane
203★Aniekwena Patrick
204 Vacant
205 Le Van Pham
206 Vacant
207 Rodriquez Gilbert R
2117 Curry Tommy E ◎ 447-3781
FRAZIER AV BEGINS
2119 Austin Hardwoods Inc 442-4001
2123 Adams Quadracycle 443-7906
2125a Ben'z Workshop mercedes repr 447-2436
2125b Hill Kenny V W Specialties 443-6136
2125d Lupton Machine 441-0000
2127 Superior Screenprint 441-4083
2127b Vacant
2128a★Harris Frances 444-6606
2128b Bailey Eura Mrs 443-8283
RABB GLENN ST BEGINS
2129 Vacant
2129b Vacant
2130 Travis Associates Consulting Engineers Inc 443-7231
Holt Jack H & Associatss Inc engs 447-8166
LAMAR INTERSECTS

188

**GOODWIN AV —FROM 3306 WEBBERVILLE RD EAST TO SPRINGDALE RD**

ZIP CODE 78702
2801 Hernandez Reynaldo ◎ 926-4281
2803 Davidson Wm ◎ 926-4874
2805★Brown Alicia
2807★Cadena Tommie
2809 Woodworth Mansell ◎ 928-2800
2901 Sandoval Trina M
2907 Wyrba Ada F Mrs 926-4694
TILLERY INTERSECTS
3200 Baldazo Pete M ◎ 926-4004
3202★Wofford John
3204a★Ybarra Betty
3205 Schneider Laundry Service & Repair 926-4612
Schneider John T ◎ 926-4612
3206 Reese Nancy J Mrs ◎ 928-0956
3207 Blackstone Robert B ◎ 926-4355
3208 Torres Tomasa ◎ 926-2249
3210 Davis R D ◎ 926-4147
3300 Hernandez Ray ◎ 926-4366
3302 Marcrum Lonnie 926-4224
3304 Yesenik Christine A Mrs ◎
3306 Govea Roy A ◎ 926-6848
3308 Lafuente Raymond ◎
3309★Jones Elna
3310 Valdez Mary L Mrs ◎ 926-7224
3311 Rincon Frank ◎ 928-0054
3401 Salas Joe O ◎ 926-2839
3402 Ellison Dorothy Mrs 926-4227
3403 Gonzales Joseph L ◎ 926-4669
3404 Arredondo Isabel Mrs ◎ 928-1168
3405 Alvarez Jesus F
3406 Jackson Clara G Mrs ◎ 926-6212
3407 Lucio Morris S ◎
3500 Baker Tonnie L Mrs ◎ 926-4739
3501 Ellis Spinson ◎ 926-4738
3502 Cerda Joe ◎
3503 Carathers Vernon 928-0458
3504 Williams Esther M Mrs ◎ 926-4457
3505 Garcia Ciro E Rev ◎ 926-6966
GUNTER INTERSECTS
3601 Hopper Reba F Mrs ◎ 926-3718

| TP | Adjoining | Source |
|---|---|---|
| - | ✓ | R. L. Polk Co., Publishers |

# GUNTER ST 1984



GUADALUPE ST—Contd
101 Mize David L
102★Powers Victor
103★Palmer Hallie
104★Howland Fredk
201 Vacant
202★Jacobs Anselmo Jr 467-2411
203★Patrick David 454-8069
204★Porter Richd K
7103 Haffelder Hays ◎ 459-6804
7104 Friedel Frank E ◎ 452-4791
7105 Griggs Marie V Mrs ◎ 453-0057
7106 Davidson Edwin D Jr 454-8969
7107 Apartments
101 Adamak Edw A 458-1887
102 Vacant
103★Coff Judy L 454-9185
201★Bell Allen
202★Coronado Sylvia G
203★Rubio Santos
7107a Moreland Wesley W
7107b Celaya Charlie 458-8319
ST JOHNS AV INTERSECTS

167

7202★Crosby H Kent 451-8948
7203★Cowsert Linda ◎ 454-7992
7205a★Wright Ed
7205b Bell Blanche Mrs
7304 Turrubiarte Luis 451-3694
O'DELL INTERSECTS
CROSLIN INTERSECTS
7400 Vasquez Mary N Mrs ◎ 454-1751
7403a★Cocharan Don
7403b★Sohns Rusty
7520 Williams J Roland 454-7097
7522 Connell Sam Jr ◎ 452-3505
7524 Lee Vernon G ◎ 451-1019
7601 Gateway Baptist Church 453-4797
CRESTLAND DR INTERSECTS

69

ANDERSON LA INTERSECTS
8309a Howell Ola A Mrs ◎ 836-0655
8309b★Courtney Chas R 837-5817
(NOT OPEN FROM ANDERSON
LA TO BEAVER)
BEAVER INTERSECTS
8600 Faith Assembly Of God Church 837-2261
8607a★Ortez Domingo
8609 Hamann Richard D ◎
ELLIOTT INTERSECTS

92

**GULLETT ST —FROM 4902 LYONS RD NORTH TO BOLM RD**

ZIP CODE 78702
800 Kelm Floyd
808½★Ubarra Janie
★Ybarra Dora
810½★Rivera Yolanda
827 Triston Terlso
829 Cardenas Max ◎ 385-4565
LYONS RD ENDS
900★Gonzalez Pedro
901★Brown Frank
902 Hernandez Mary Mrs ◎ 385-2375
903 Sanchez Cirilio ◎ 385-0065
904 Loughrey Ray A ◎ 385-3509
905★Oiojas Santiagio
906 Moreno Fortunato ◎ 385-0751
907★Rangel Max
908 Govea Lucio ◎ 397-1600
910 Vacant
1000 Solis Mary ◎ 385-3675
1001 Palacios Maria ◎ 383-3871
1002 Chavez Joe 385-5210
1003 Fuentes Ben ◎ 385-7548
1005 Ramirez Steve
1006 Castillo Ismael ◎ 385-5179
1007 Olvera Ricardo 385-0253
1008 Byrd Earl N ◎ 385-0086
BOLM RD INTERSECTS

646

**GUNNISON PASS —FROM 5400 PURPLE SAGE NORTHEAST**

ZIP CODE 78723
7105★Scott Roosevelt D
INSPIRATION DR BEGINS
7201 Ochoa Gregory P ◎ 926-3125
7204 Burns Lillian M Mrs ◎
7207 Martinez Raymond ◎ 928-1558
7209 No Return
7300 Ghrist Roy A ◎ 928-3545
7301★Pettes Marion A
7303 No Return
7305 Banks Walter R ◎ 926-3688
7306 Turner Chas W 926-0462
7307 Holcomb Clifton 928-3651
7309 Ridings Grady R ◎ 926-3135
7311 Mayes Louis ◎ 926-8790
7401★Huff Louvininia P
7403 Mc Clain Charles E 926-3426
7404★West Susan A Mrs
7405 Ramos Steve ◎ 926-9743
7406 Cornell Darrell T Jr ◎ 926-0617
7407 Riddell Osbourne L ◎ 928-0108
PECAN BROOK DR INTERSECTS

94

**GUNTER ST —FROM 3500 HIDALGO NORTH TO OAK SPRINGS DR**

ZIP CODE 78702
610 Vacant
612★Christ James A
620 White's Apartments 385-3240
1 No Return
6★Medina Raymond
7 No Return
9 Almanza Andy 385-1386
10★Vaquera Alfred
11 Flores Joe S 385-2107
12 No Return
13 No Return
621 Carmona Rufugia G 385-3779
E 7TH INTERSECTS
GONZALES ST INTERSECTS
722 Gomez Richard ◎
726 Coy Blas ◎ 385-4058
730 Soto Benita 385-1718
734 Valdez Pete B ◎ 385-3365
738 Euresti Jesse E 385-5014
742 Hernandez Joe G ◎ 385-0141
745 Villanueva Hilarid ◎
746 Ortiz Antonio
747a Arellano Johnny 385-4946
747b★Patterson Mary D
750 Perez Robt L ◎ 385-5515
754 Gonzales Jimmy L ◎ 385-1054
758 Williams Bobby 385-0184
762 Brewer Wm R 385-0094
762½★Brower O V
800 Ybarra Raymond T ◎ 385-6263
804★De Leon Juan ◎ 385-1023
807 Vacant
808★Tijerina Roberto
811 Zamarripa Carmen
812 Olvera Rhoda Mrs ◎ 385-7281
815 Flores Frances A Mrs ◎ 385-4202
816 Hernandez Ben ◎ 385-1643
819 Ouiroz Gilbert C ◎ 385-5414
820 Acosta Reuben ◎ 385-1942
821 Rangel Ascension
824 Silvas Joe E Jr ◎ 385-3570
828 Carmona Daniel 385-2294
SELLERS ENDS
R R CROSSES (NOT OPEN)

88

900 Lopez Benny V ◎
902 Serrato Isabel ◎ 926-0531
904 Estrada Refugio ◎ 926-5950
906 Juarez Alberito M
908 Diaz Frances Mrs ◎ 928-1185
910 Faz Joe J ◎ 926-4921
912 Zambrano Alejandro ◎ 926-5712
1000 Jackson Harry
1002 Robledo Lupe Mrs ◎ 928-4650
1004 Verastegui Yolanda ◎
NEAL ST ENDS
1006 Vacant
1008 Casarez Frutoso ◎
1010★Serriato Alberto R
LYONS RD INTERSECTS
1100 Perez Joe ◎
1102★Aleman Cipriano A ◎ 926-8305
1104★Guajardo Armando
1104½ Guajardo Victoria S 926-8138
1106½ Costilla Frank B ◎ 926-9925
1108 Sauls Jessie ◎
GOVALLE AV INTERSECTS
1111★Velos Tom 928-0347
1112 Quintero Benita ◎ 926-4183
1113 Valdez Catariro ◎ 928-4104
1114★Carmona Victor 928-4898
1114b★Torres Erlinda R
1115★Martinez Joe
1116 Acosta Pilar B ◎ 926-6280
1116½ Martinez Jesse J ◎ 926-4983
1117★Fernandez Margaret
1118 Rodriguez Gilbert ◎ 926-4240
1118½ Mares Marie B ◎ 928-0170
1118 Aguilar Artemio
1119a Hernandez Felipe
Rear Vacant
1119★Donely Mary
1119½ Medel Robt M ◎ 926-4979
THOMPSON BEGINS
1120 Beltran Dionico 928-3536
1120½ Zuniga Andrew ◎ 926-4075
1121★Mc Dowell Martin ◎ 926-6402
1121½ Alvarado Jesus S ◎ 926-4564
1122 Natal Felix P ◎ 926-4221
1122½ Campos Joe ◎ 926-7333
1122 Rodriguez Julio
1123★Pace Sandra J
1123½ Thompson Jerry L ◎ 926-6591
1123 Vacant
PICKLE DR ENDS
1126 Mancillas Paul V 926-0639
1127★Bertelson Bernard
1127½★Marrero Abel
1128 Mc Nair Haskell S ◎ 926-4567
1129 Nichols Arth W Jr ◎ 926-4530
CHARLES BEGINS
1135 A I S D (Transportation Office)
GOODWIN INTERSECTS

188

KAY ST INTERSECTS
AIRPORT BLVD INTERSECTS
ZIP CODE 78721
1137 Mason Manor Apartments 926-4362
APT NOS RUN AS SHOWN IN BLDG
101 Burleson Leola 926-6386
102 Clark Nell 928-4211
201★Brackins Margt 926-2649
202 Dunmore Ada B 926-2180
103★Ofofgbu John
204 Calderon Eva 928-4999
105 Hunter P
106 Martin L
205 Metu Chas 928-3349
206 Brown V
107 Flores L
108★Eason Cynthia
207 Polk M R 928-1002
208 Overton D
109 Montenegro Valerie 926-7215
110 Nzowiv R
209 No Return
210 Davis Melanie 928-2376
111 Wilson Brenda
112 Mc Clendon Dorothy
211 Hicks T
212 Brooks L
113 Newsome J
114 Spence Frank
213 Pryor Geo L 926-3320
214 Wood Doris
115 Hill D
116★Thompson Lydia
215 Bankhead Christine 926-2125
216★Darden Fanny
119 Benton Loretta B 926-1148
120 Vacant
219 Henderson G
220 Johns R
121 Miller Gladys 926-0044
122 Porter Sandra
221 Wright Hope 926-3754
222 Jones R
123 Baker Michl
124 Alleyman Doris 926-3492
224 Jarmon Patricia 926-3719
125 Butler C
126★Orr Bertha
225 Chambers Carla 928-3090
226 Hart B
127★Turner J
128 Wilson Linda
227★Young Anna
228 Pearson B
129 Jones E
130 Searcy Sandra 928-3983
229★Ochoa Olga
230 Clark Eliz 928-2019
131 Roberson Roosevelt
132 Carter Johnnie 926-8992
231 Roberts J
232★Ellis G
133 Garrett Rosie N 928-4714
134★Gonzales Ramone
233 Bryant Versie D Mrs 926-9944
234★Shepard Napoleon 926-7596
135 Louie Christeen 928-3270
136 Johnson H

| TP | Adjoining | Source |
|---|---|---|
| - | ✓ | R. L. Polk Co., Publishers |

# KAY ST 1984



**KAREN AV—Contd**
2010 Galloway Gerald K ◎ 451-6035
2011 Calhoun Edgar R ◎ 454-3467
2012 Meredith Irene L Mrs ◎ 459-0206
2013 Bateman Joseph C ◎ 452-3569
2014★Martin Ray E 454-0222
2014a★Martin Esley D
2015 Walker L C 459-8563
2016 Dear James F ◎ 453-1296
2017 Clausen C A 453-7115
2019★Ginder Anne L 453-4886
LAIRD DR INTERSECTS

112
**KASPER ST —FROM 1600 CLUB VIEW RD EAST TO MONTOPOLIS DR**

ZIP CODE 78741
6100 Kasper Felipe 385-1865
6104 Ballesteros Jose
6106 Sauseto Lupe
6108 Mendoza Cecil 385-7182
6110★Benavides Adan V
BRASSIE INTERSECTS
6200 Ochoa Policarpio ◎
6202 Robeldo Enrique
6203 Casillas Mary H
6204 Ochoa Juan G ◎ 385-2479
6206 Quiroz Joe C ◎ 385-2218
6208★Mexquitic Josephine
MONTOPOLIS DR INTERSECTS

229
**KASSARINE PASS —FROM 2200 MATTERHORN WEST**

ZIP CODE 78704
2900 Vacant
2901 Johnson O Preston ◎ 444-1073
2902 Martin Quentin W ◎ 441-0094
2903 Daly John A ◎ 443-5473
2904 Saunders Dorothy Mrs ◎ 443-4029
2905 Berry Thomas C ◎ 442-2719
FOUR OAKS LA BEGINS
2906 Johnson Karl D Jr ◎ 441-3464
2907 Sloan Jackie F ◎
2908★Windham Bryan
2909 Johnston Larry K ◎ 443-9150
2910 Sneed Dennis R ◎ 444-4147
2911★Weston Ralph 443-7333
2914★Mc Donald Robt E 441-0820
2916 Hart Roderick P 443-6542
2918 Willmann Jay L ◎ 444-9676
2920★Lloyd David A
2922 Simpson Worth Jr ◎ 444-8160
2924 Rodgers Michl J ◎ 443-2556
2925 Radford Bill ◎ 443-5266
2926 Demaree Harold L ◎ 445-6920
2927 Shultz Jas M ◎ 447-2386
2928 Popovich Robt P ◎
2929 Embleton Robert V ◎ 442-0184
2930 Bullion David R 447-9073
2931 Bundrock Wm J ◎ 441-2338
2932 Poehl Pat ◎ 442-4035
2933★Mc Murry John A
2934 Smith David W ◎ 444-0542
MOUNTAIN VIEW DR INTERSECTS

164
**KATYDID LA —FROM 7400 ONION CREEK WEST**

ZIP CODE 78744
5605 Burkett Alan ◎ 443-1015
5607★Barfield Cheryl 443-4298
5609 Vacant
5611 Mugg Donald 443-2592
5612★Poole Patricia A
5613★Mayberry Peter T ◎ 445-2176
5615★Benthall Scott A ◎ 442-3988
5617 Martindale Dennis ◎ 443-5707
5619★Whiddon Fred C 447-1813
5700★Carpenter Brynda B
5701 Smith David G ◎
5702 Ritter Jas ◎
5703 Rabold Jas M ◎ 442-1260
5704 Mc Daniel Jas 447-6271
5705★Shaw Mitzy L 442-6120
5706★Vandigriff Steve
5707★Greene Raymond L
5708★Huth Nancy D 443-0704
5709★Hutchinson Mary J 443-3838
5710 Christensen Blake ◎
5711 Reineke David A ◎ 443-5594
5712 Miller David ◎ 443-1985
5713★Boonyamanonukul Staporn
5715★Mendez Jesse ◎ 441-1115
5717★De La Rosa Ronnie 445-0686
5719★Evans Mike ◎

267
**KAWNEE DR —FROM 7000 BLK GUADALUPE WEST**

ZIP CODE 78752
606a★Sanders Alan R 454-9413
606b King Eddie 451-0790
607 Vacant
609 Brown Thaddius ◎ 451-4266
608a★Hunter Wm
608b★Weber Laura A
610a★Panell Jeff
610b★Kiger John C
611 Vacant (611-13)

188
**KAY ST —FROM 1130 TILLERY EAST TO GUNTER**

ZIP CODE 78702
3200 Salazar Marcos 926-0484
3201 Quiroz Ernest 926-5131
3202 Williams H Louise Mrs ◎ 926-7187
3203 Jackson L 928-4475
3204 Diaz Richard ◎
3205 Gutierrez Zaqueo D ◎ 926-1398
3206 De Shay Willie 926-4772
3207 Cortinez Fred R ◎ 926-4230
3208 Martinez Augustine G ◎ 926-4549
3209★Contreras John A 928-1027
3210 Herrera Fidel P ◎ 926-0512
3211 Sustaita R C ◎
3300 Baldazo Lupe R 926-3481
3301 Saldona Mary A
3302 Overton Bettye D ◎ 926-5091
3303 Regalado Rudy ◎ 926-7463
3304 Alvarez Peter 926-9793
3305 Williams Kay F
3307 Solis Rita
3308 Bennett Frank
3309 Redkey Malcolm ◎ 926-1602
3310 Perkins Cleo L ◎ 926-3343
3311 Guerrero Emilio G ◎ 926-4727
3312 Aleman Manuel ◎ 926-4413
3400 Guerrero Edna B Mrs ◎ 929-3128
3401 Guerra Pete 926-8470
3402★Martinez Joe
3403★Hill Billy
3405 Brown Walter 928-0532
3407 Hughes Dawn
3409 Limon Virgil ◎ 928-0413
BENGSTON ENDS
3501 Estrada Danl P ◎
3503 Green Alma A Mrs ◎ 926-4842
GUNTER INTERSECTS

627
**KEARSARGE ST —FROM 8205 ALABAMA WEST THEN SOUTH**

ZIP CODE 78745
8200★Harris Patricia K 282-3229
8201★Garcia Tanilo Jr ◎
8202 Ashley Signs 282-5004
Ashley Jim ◎ 282-5004
8203★Cawlfield Jas ◎ 282-1437
8204 Vacant
8205★Smith Freddie 282-4913
8206 Taylor Bill W ◎ 282-6739
8207★Bucklew Wm D ◎
8208★May Cleo
8210★Pirone Anna
8212 Marion Katherine L 282-3071
8214★Davis Lester W 282-6368
8216★Lozano Leonel 282-7069
8218 Cole Tom C 282-4382
8220★Bryam Roberta G 282-5270
8222★Gilmore John A
8223 Alaniz Ralph T ◎ 282-1830
8300★Bewley Milly K
8301 East Dan ◎ 282-5733
8302★Krantz Scott
8303★Brumble Ron G 282-5056
8304★Jaeger Geo ◎
8305 Nunez A 282-5763
8306★Rodriguez Raymond
8401 Rose Patricia 282-2270
8405 Adcock Bobby D ◎ 282-5016
8406 Rodriguez Raymond 282-0974
8407★Cooper Dean M
8408★Pitts Tommy C Jr
8409★Cokendolpher Larry D
8410★Camp Chas D
8411★Noryian Patricia A
8412★Lange Joseph A
8413★May Donald E
8414★Harkrider Robert L
8415★Formby Lee D
8500★Gil C
8502 Vacant
8504 Vacant
8505 Vacant

28
**KEASBEY ST —FROM 4500 EILERS AV EAST**

ZIP CODE 78751
700 Langford James T 452-8221
701 Weingarten Ruth
703 Betkowski Jo Ann
704 Evans Cheyney
705 Larson Arvid E ◎ 459-8108
708★Tomforde Albert M III 467-0520
709 Denny Stanley 454-7325
710★Levens Michl D
712 Shattuck Gregory ◎ 454-6225
CASWELL AV INTERSECTS
801★Vernon Obelgonner
805 Spenrath Irene C Mrs 452-2118
806★Reaves Anne 467-0463
807 Clark Cari 452-1890
808★King Martin 458-3017
809 Hereford David 454-5027
810 Riter Gary F 458-9474
811 Frederick Steve 458-9892
812 Hopper Lynn C 458-9799
814 Pugh M E 467-2680
815★Heast Anne M
RED RIVER INTERSECTS

105
**KEATING LA —FROM 3000 WINDSOR RD NORTH TO TOWNES LA**

ZIP CODE 78703
2408 Armstrong Theo ◎ 478-0543
2408½ Vacant
2410 Ivie Grace M Mrs 477-1786
2412 Pitts T Bishop ◎ 478-3950
INDIAN TRAIL INTERSECTS
2422★Elkin Scott R ◎ 480-0400
BOWMAN AV INTERSECTS
2500 Key Rosemarie C Mrs ◎ 477-4667
2501 Taylor Cordelia Real Estate 478-4850
Taylor Edw H ◎ 478-4850
2502 Stephens Darthula Mrs ◎ 476-5117
2504 Carlton W Leonard ◎ 478-2645
TOWNES LA INTERSECTS

223
**KEATS DR —FROM 2109 WORDSWORTH DR NORTH TO A DEAD END**

ZIP CODE 78704
2111a★Breazeale Opal 443-2187
2111b★Alvarado Alonzo 443-9402
3807★Tejunda Irma C 441-1154

627
**KEILBAR LA —FROM 7600 MANCHACA RD EAST**

ZIP CODE 78745
1727 Sites Bob 442-3108
1800★Ortiz Frank 447-6045
1803★Eck Wm ◎ 444-0872
1804 No Return
1806★Trijullo Jeannette I
1807★Freidel Kenneth
1809 Stephenson W H ◎ 444-8783
1900 Walker Robt T ◎ 441-7454
1902★Marcrum W R
1903 Keese James F
1905 No Return

24
**KEITH LA —FROM 3400 RED RIVER ST EAST**

ZIP CODE 78705
906 Tyson John 474-5152
908 Vacant
911a Kastner Randy
911b Norwood Susan L 476-1016
911c★Macaluso Edmond R 477-6251
912 Ricker Insurance Agency 476-0647
Ricker Irene O Mrs ◎ 476-0647
914★Carroll Eduardo A
915 Apartments
101 Martin Sandra R 476-7390

MR. ZIP
USE ZIP CODE
1016 W. 6TH ST.
AUSTIN, TX (78703)

**PEYTON GIN RD—Contd**
CLAREWOOD DR INTERSECTS
HUNTERS TRACE BEGINS
COLONIAL DR INTERSECTS
RESEARCH INTERSECTS
BRIARDALE DR INTERSECTS
POINTER LA BEGINS

725
1600 Settlement Club The 836-2150
101 Vacant
103★Sheffield John E
104★Killion James M
105★Van Zandt Shelley K
106 Vacant
107★Neal Olivia W
108 Vacant
109★Morales Carlos R
110 Vacant
111★Vandertulip Richd D
112★Wells James W
113★Duvall Dennis P
114★Hickman Danny E
115★Goolsby Kari Lynn
201 Vacant
202★Coslet Donald R
203 Vacant
204★Hemann Sheri L
205 No Return
206★Jackson Linda J
207★Rawls Katherine
208★Yu Tae Kyu
209 Vacant
210 Vacant
211★Weng Chia-Shiann
212 Lash Konnie
213★Cawvey Mary L
214★Crislere Marvin J
215 Vacant
301 Vacant (nos 301-305)
306★Nichols Brenda D
208 Vacant
1800 Austin Brethren Church 836-2712
1925a Figure World 454-5891
1925e Commercial Credit Corp 452-9466
1929a Wayne's Bowling Supply 458-2828
1929d Merle Norman Cosmetics 452-8240
1929g Brothers Two Inc cln 454-1221

242
**PHEASANT DR E —FROM 100 W PHEASANT DR EAST**

ZIP CODE 78753
100★Wittleton Virginia 834-0722
101 Coronado Millie ◎ 837-8112
102★Whitt F G ◎ 834-2144
103★Garcia David 835-5009
104★Chappell Mitchell 834-2145
105 Brantley Terry Mrs ◎
106 Moore James R ◎ 837-1964
107★Mathis Pierrie 836-3359
200 Boggs James G ◎
201 Byrnes Geo A
202★Mc Farland Andrew D ◎ 837-3572
203★Rabideau Robt A 836-1060
204★Swor Billy F 834-9124
205★Schindler Marc 834-9216
206 Richardson John D ◎
207★Hosking Joyce M 834-1958
208 Bennight Douglas ◎ 836-8219
209★Munson Deborah
300★Hopper Hazel S Mrs ◎ 837-9818
301 Richter Wm H ◎ 836-7083
302 Cain Bonnie C ◎ 837-0635
303 Reville Kenyon L ◎ 835-1451
304★Counts Jason ◎ 835-4714
305 Sevier Bruce ◎ 836-8255
306★Williams Cheryl M 834-8311

242
**PHEASANT DR W —FROM 100 E PHEASANT DR WEST**

ZIP CODE 78753
100★Simonetti Tammy M
101★Righter Geo D ◎ 837-2838
102★Bartko Donna 835-7660
103★Shepard Joyce Mrs
105★Morring James L

17
**PHILCO DR —FROM 4529 S 1ST WEST TO CITY LIMITS**

ZIP CODE 78745
GOLIAD LA BEGINS
400 Mc Quaig Danl E ◎ 442-6897
401 Rutherford Rudy 444-4255
402 Mustatia Victor G 442-2249
403 Garcia Joe A ◎ 443-9181
404★Vreeland Christopher 445-0363
405 Vacant
406 Bartholomew Sam L ◎ 442-8868
407 Fritz Geo
408★Robinson Gladys ◎
409 Wentrcek Gladys M Mrs ◎ 444-2751
410 Hill Louis ◎ 444-1187
412 Hector Marvin B ◎ 441-6570
PASTEL PL ENDS
500 Pettit Aaron ◎ 444-5437
501 Viertel Melvin A ◎ 444-3072
502 Sites Walter B ◎ 442-0652
503 Dobbs Jimmie B ◎ 442-8814
504★Villareal Gregory Jr
505★Chancellor Winston
S 1ST INTERSECTS

217
702 Mercado Geo R ◎ 442-4343
704★Pressler Charles
706 Townsley Howard H ◎ 444-1373
708 Vaccaro Martin 445-2884
710 Sweeney Roscoe ◎ 441-7033
ENGLEWOOD DR BEGINS
S 3D ENDS
800 Wilson Robt ◎ 444-2836
802★Guerra Henry 441-5174
804 Burt Emuel O ◎ 442-7965
806 Yost Wm R ◎ 442-7439
809★Mc Garry Vincent
810 Savage J W ◎ 442-7090
VINSON INTERSECTS

900★Morgan Patricia J
901★Samuels L V 441-4808
902 Avila Hector
903 Rockenbaugh Chas A ◎ 447-5816
904 Brune Royce E ◎ 442-2158
905 Farthing Randy 443-5853
906 Hill John T ◎ 442-4706
907 Migl Alf J ◎ 442-8653
908 White Jo Ann 447-5201
909★Bazemore J D 442-1025
910 Migl Ray A ◎ 441-0906
911 Taylor E M ◎ 441-4330
912 Whiteaker Francis P ◎ 442-1183
913 Bourland Arnold D ◎ 441-8807
914 Guajardo L C Landscaping 442-9418
Guajardo Leopoldo C ◎ 442-9418
VERNON INTERSECTS
(NOT OPEN BETWEEN VERNON AND HANKS AV)
HANKS AV INTERSECTS
BANISTER LA INTERSECTS
RICHMOND AV INTERSECTS

GILLIS INTERSECTS
4605★Young Larry C
4607 Alexander Roy T 444-2315
4608★Zepeda Robt
4609★Carmichael Richd W 443-8224
4610 Harrington Lucille E ◎ 441-1581
4611 Oglesby Lonnie D III ◎ 444-1365
4612★Nyp Robt L
4613★Duran Roque
4614★Hopson Steve B
4615 Turner James L ◎ 441-7743
CLAWSON RD INTERSECTS
FORESTHILL DR INTERSECTS
4621 Barron Eli V ◎ 447-5034
4622 Whitten Bryan Jr 444-9925
4623 Dunlap Bill ◎ 443-6746
4624 Cox Gene M ◎ 444-4241
4625 Bostick Victor
4626 Kochan Chester T ◎ 442-7951
4627 Barton Bartie ◎ 442-0788
4629 Maranitch Steven E ◎
FORESTGLADE DR BEGINS
4700★Murr Michl E ◎
4701 Naizer Henry L ◎
4702 Parker Clarence N ◎ 442-1285
4703 Wood Wendy
4704 Bukowsky Jerry L ◎ 442-6068
4705★Kanaval Mark
4706 Hibler Opal Mrs ◎ 444-4395
4707 Nyman James 441-7181
4708★Barnett James H Jr
4709 Cavaco Juanita
4710 Reiley David L
4711 Schnepp Norman H ◎ 442-2004
4712 Cochran Kim C 442-3737
4713 Hertel Norma A Mrs ◎ 447-1702
4714 Kneisley Herbert D ◎
4715 Wolf Frankie L ◎ 442-8621
4716 Mikolaitis Steve ◎
4717★Holweger M R 447-8265
4719★Hilgert James W 441-5673
4721★Hernandez Judy 444-2102
4723 Wrigge Wm F ◎ 442-8433
EVERGLADE DR BEGINS
4800 Schulz Joachim G ◎ 442-6505
4801 Terry David R 441-0522
4802★Castillo Mary L ◎
4803 Rasbury Glenn D ◎ 442-3802
4804★Laguna David R

88
**PICKLE DR —FROM 3400 HENNINGER EAST TO GUNTER ST**

ZIP CODE 78702
3400 Vacant
3402 Zuniga Marcelina 928-4864
3404★White Denise
3501★Amador Mary H

15
**PICKLE RD —FROM 3700 S CONGRESS AV WEST TO A DEAD END**

ZIP CODE 78704

139
**PICKWICK LA (ROLLINGWOOD VILLAGE)—FROM 500 VALE ST WEST**

ZIP CODE 78746
2402 Fowler Wm E ◎ 327-0713
FARLEY TRAIL ENDS
2501★Black Harper W 327-9614
RILEY RD INTERSECTS
2601★Gibson Joe T ◎ 327-0068
2602★Wright Gilbert 327-4971
2604★Reed Ralph 327-8736
2606★Stibolt Philip H 327-7142
INWOOD RD INTERSECTS
HUBBARD CIR BEGINS
2803★Puckett Wm N 327-2340
719 2807★Phillips G G Mrs 327-1733
2808 Willeford Whit ◎ 327-0664
2810 Dillard Bob ◎ 327-5031
NIXON CIRCLE ENDS
WALLIS DR INTERSECTS
3202 Howell Buddie ◎ 327-4393
3203 Cho Moon Yun 327-4214
3205★Grandes Johannes 328-3181
3206 Westbrook Max R ◎ 327-0931
3207★Halls Douglas H ◎ 327-1147
3208 Brawley Aubrey G ◎ 327-0934
3209 Traver Alfred E ◎ 327-4001
3210 Bailey Thos B Jr ◎ 327-0929
3211 Janning Geo J ◎ 327-0909
3214 Fairlee Robt ◎ 327-0930
3216 Dodd Bob M ◎ 327-5124
3217★Malant Nick P ◎
3219★Polnau Luther ◎ 327-3189

177
**PIEDMONT AV —FROM 7100 GROVER AV WEST BEY CITY LIMIT**

ZIP CODE 78757
619 1200 Samfield Max ◎
1201 Bargsley James S ◎ 459-0402
1202 Swenson Agnes A Mrs ◎ 459-6324
1203★Haley Alvin ◎
1204 Mc Vey Ruth Mrs ◎ 459-5331
1205 Doran Keith M
1206 Davis I Earl ◎ 452-4737
1207 Burkett David
1208 Hebbe Madeline C Mrs ◎ 459-8251
1209 Gonzales John ◎ 453-8789
1210 Faught Oscar J ◎ 453-1585
1211 Hassell Peggy J ◎ 451-3974
1212 Mersiovsky Marvin O 453-5276
1213 Giotis Chas E ◎ 454-5597
1214 Fleischer Socorro C Mrs ◎ 454-3858
1215★Firestin Beth 453-7516
1216★Smith Phillip
1217 Pulliam T O Tom ◎ 453-4447
1300★Becht Henry
1301★Goucher Gary
1302 Mallett Harold L ◎ 454-3015
1303★O'Quinn David W
1304★Foster Thos B ◎
1305★Rayborn Alveso 452-1080
1306 Hawley Robt L ◎ 452-2185
1307 Soto Eva F
1308 Kavanaugh Patk J 453-1987
1309 Sander Ludwig A ◎ 453-0197
1310★Webb Gene B
1311 Bach Wm R 452-1248
1312 Amidon Willis D 458-3343
1313★Sheffer Julie A
1314 Muir Rick 451-4069
1315 Cason Merlin E ◎ 453-0683
1316 Dickson Thos D ◎ 459-6234
1318 White Madaline L Mrs ◎ 454-2415
WOODROW AV INTERSECTS
ARROYO SECA INTERSECTS

77
1501 Winnette Ward P ◎ 452-4834
1502 Joseph Wynona C Mrs ◎ 459-6840
1503 Martinez Joe B 453-4945
1504★Chavers Glenn W 458-9528
1505★Harper S ◎
1506 Robinson Russell
1507★Dubinsky Joan E 467-8154
1508 Ngin Leung O ◎ 452-3431
1509 Heath Randal G 451-8797
1510 Pyle Jas C 453-7195
1511★Davis Jack
1512 Schultz Walter R ◎ 459-0142
1513★Durham Sherry 459-6047
1514 Koch Raymond J ◎ 452-6658
1515 Treybig Alvin L ◎ 459-5580
1516 Huber Dora J ◎ 452-1553

# THOMPSON ST 1984



**THISTLEWOOD DR—Contd**
412 Kessler David P ◎ 442-8646
413 Hollaway Homer C ◎ 444-5019
414★Connelly Eliz J 441-3513
415 King James R ◎ 441-5564
417 Soto Frank Jr ◎ 444-7944
500 Garcia Linda B 442-7465
501 Bach Adolph F Jr 442-4063

111
**THOMAS DR —FROM 2800 GREENLEE DR NORTH 1 BLK**

ZIP CODE 78703
2602 Trenckmann Charles G ◎ 476-0352
2603 Silverthorn Andrew C
2604 Mc Donald James R Jr ◎ 472-2881
2605★Golder Wm P
2606★Gomez Alf 474-0747
2607 Karotkin Robt S genl ins ◎ 478-3154
2608 Roche Mike 474-2640

629
**THOMAS KINCHEON —FROM 8000 BRODIE LA EAST**

ZIP CODE 78745
3322 Appelt Mavis 282-5273
3325★Reeder Phillip 282-5312
3400 Buck Jeffery 282-6582
3401 No Return
3402★Ramirez
3403 Spencer Carlton 282-5750
3405 No Return
3407 Retiz Joe ◎
3409★Janowiak Jas V ◎ 282-6396
3411★Romero Joe 282-8034
3413 No Return
3415★Holzeburger Matt ◎ 282-0715
3416 Wheeler Pam K
3417 No Return
3418 No Return
3420★Seaman Bruce 282-5973
3422★Stockable Kay 282-7974
3424 Richardson Steve 282-2755

86
**THOMPSON ST —FROM 2401 ROSEWOOD AV EAST TO SPRINGDALE RD**

ZIP CODE 78702
701 City Housing Auth Booker T Washington Project
701a White Brenda J
701b Villarreal Julie H 474-7933
701c Allen Alberta 477-8434
701d Govea Jose 477-2801
701e Vacant
701f Arrellano Ester F
705a Hill Hattie 476-7166
705b★Clark Ramon E
705c Williams Kenneth M 472-9442
705d★Milligan Donna
705e★Garcia Gloria
705f Davenport Willie M Mrs 477-7224
801 Bookman Leroy E
803 Contiereas Jessica
805a Martinez Anita 478-5141
805b Castillo Margt
805c Mc Daniel Ruthie M 474-5223
805d Robinson Ollie 476-4085
805e Thomas Jamie O
805f Brush Connie 474-7665
807a★Zamora Rose
807b★Mendoza Janie
807c★Titus Kath
807d Fresch Betty
807e★Nunez Gloria
807f Howard Kathy 479-8342
901 Glen Tami
903 Martinez Patricia 479-8421
905 Walker Ernestine 472-2196
907 Crayton Mary Mrs 477-2994
909★Mc Neil Juanita
911★Shelby Ida
ALDONA BEGINS
913★Cantu Petra
915 Edwards Debra
917 Davis Dorothy N 477-9207
919 James Joyce
921 Washington Sarah E Mrs 478-8491
923 Blaylock Savannah 474-7684
DONNA BEGINS

88
ZIP CODE 78702
3205a Garza J Geo 926-4466
3205b Garza Louis
3206 Bowden Wm H ◎ 926-4916
3207 Gooden Walter ◎ 926-2192
3208 No Return
3209★Garza Linda 926-4027
3210 Moore Portia Mrs ◎ 926-6860
3211 Gonzales Victoria Jr ◎ 928-4138
HENNINGER BEGINS
3300 Neal Willie M Mrs ◎ 926-7021
3301 Lara Mike S ◎ 926-4156
3302 Shead Margie Mrs ◎ 928-2879
3303 Bolden Ras ◎ 926-2959
3304 Wallace Bobby J
3305 Livingston Lloyd W ◎ 928-4757
3306 Navarro Alfonso ◎ 926-4967
3307 Spence Willie ◎ 926-0553
3308★Rosales Diego
3309 Edwards Viola Mrs ◎ 926-7832
3310 Mitchell Authur Jr ◎
3311 Guzmam Domingo 928-2535
HENNINGER ST BEGINS
3407 Traweek Ocie O ◎ 926-3597
GUNTER INTERSECTS
3605 Rodriguez Frank H ◎
3606 Caballero Arth S ◎ 926-9207
3607 Herrera Fidel T ◎ 926-8257
3608★Smith P M
3609 Herrera Arnold P ◎ 926-5662
3611 Adamson Ethel M Mrs ◎ 926-4246
3612★Landress Jill S
3614 Harkey Johnnie W Mrs ◎ 926-4209
KIRK AV INTERSECTS
3700a-c Central Mechanical Contractor Co 452-9561
3700d★O'Conner Louise S
3700e★Milam Larry
3701 De La Cruz Esther G Mrs ◎ 926-8086
3703 Newell Calvin L 926-4478
3705 Ruiz Pete R ◎ 926-3310
3709a Vacant
3709b Hobart Wm 928-0408
SPRINGDALE RD INTERSECTS

164
**THORN HILL DR —FROM 6900 ONION CREEK DR SOUTH & WEST**

ZIP CODE 78745
5500★Andrews Allen
5501★Dreslinski Shauna H 444-6879
5502★Guzman Stella ◎
5600 Perry Steven C ◎ 441-6952
5601 Wiegman Roy ◎ 444-1443
5602 Whitley Thos M ◎
5604 Kattman Irene Mrs ◎ 444-1034
5606 Garcia Jose ◎
5610 Escamilla Jose G
5700 Glasgow Ruth T ◎ 443-8183
5702 Matthews Mike ◎ 444-8193
5703 Clark Bill E ◎ 447-9215
5705 Redmond Thos ◎ 441-6743
5707 Ash Billy J ◎ 447-1266

291
**THORNCLIFFE DR —FROM HART LA WEST THEN NORTH TO NORTH HILLS DR**

ZIP CODE 78731
6800★Brandt Chris K ◎ 346-0796
6801a★Jacks Mark A 345-9220
6801b★Sladek Wm L 345-6504
6803a★Goodnow Steph
6803b★Mavey Vicki
6805a★Ferson Norman F 345-7014
6805b Adams Doris J 345-6055
6806a★Pannell Victor W 346-3889
6806b★Campbell Perri A 346-5441
6807a★Gordon David
6807b★Franklin Joe D 345-6606
6809a★Carlson Caroline 346-2182
6809b★Kolenic Joanne 346-5825
6810a★Mohammadzadeh Cyroos ◎ 345-4467
6810b Vacant
6812a Crossland Marsha 346-0454
6812b★Lawrence David S 343-0725
6813a Fuelberg Curtis D ◎ 345-5507
6814a★Jones Gregory 345-9544
6814b Anderson Dave 346-0986
6815a Vacant
6815b★Taylor Lacey E 345-7934
6816 Vacant
KNOLLWOOD DR INTERSECTS
6816a Jacobs Cynthia 346-1354
6816b★Smith Christina M
6818a Dorsett R E 345-9799
6818b★Mitsch C E 346-7568
6901a Under Constn
6901b Under Constn
6902a★Bourdeau Roger G 346-1260
6905a Vacant (6905a-6913)
6906a Vacant (6906a-6908)
6915 Rife M C 345-6152
6917 Jennings E Earl ◎ 345-0628
6919 Taylor James M ◎ 345-8055
6921 Moore Debbie

721
**THORNRIDGE RD —FROM 9600 PARKFIELD DR WEST TO CHUKAR CIR**

ZIP CODE 78758
1300a★Gibbs Jamie B
1300b★Curtis Arth F
1301a★Murray Wayne E 834-1516
1301b★Hughes Katheryn
1302a★Yell Wilbert E
1302b Strey Don W 837-2220
1303★Burrows Ron ◎ 837-5067
1304★Roberts Rodney J 834-1767
1305★Christensen Beverly ◎ 836-7414
1306 Lockhart Gary S ◎ 836-3350
1307 Haggard Steven J 837-5377
1308 Kralicek Wayne ◎ 837-5225
1309★Smith F H Jr
1311★Medlock Betty J 837-6938
1400 Brock Robt N ◎ 836-0405
1402★Adams Agren A ◎
1404★Pencka Fredk L
1406★Griffith Michelle ◎ 834-9029
1408★Baylhart Deborah L
1410 Mc Casland Foy V ◎ 836-4789
1412★Cook Molly M 834-9437
1500 Grubb C M Mrs ◎ 836-6398
1502★Mc Gee James
1504 Wiley Robt K ◎ 837-6386
1506★Speights Verna D 836-0458
1508 Comer Geraldine W ◎
1510 Mann Clyde H ◎ 836-5083
1600 Dolan Joseph F 835-4871
1602 Bowman Charles G ◎ 836-1627
1604★Sullivant Chester 837-0924
1606★Blackman Candace K ◎
1608★Crawson Ronald A
1610 Gonzales Chris G ◎ 836-9078
1612 Thomas Nancy E ◎

23
**THORNTON RD —FROM 1500 WEST OLTORF EXT SOUTH TO A DEAD END**

ZIP CODE 78704
2102★Lewis James
2104★Adair David M
2105★Beedle G B 447-6536
2106★White Evertt D 442-7351
2107 Haros Tomas ◎
2108★Ferrell Doug A
2109 Vacant
2111 Hoes Wm M ◎ 442-4684
2112 Vacant
2113 Catterson Don 443-8318
2200a★Catlett Scott 441-7849
2200b No Return
2201★Glassman Steve 445-2152
2202 Mc Candless Sadie Mrs ◎ 442-1686
2203★Jimenez John 442-5573
2205★Holder Perry L 448-0475
2206 Walker Prentis ◎ 442-4470
2207★Hadden Geo F 448-0475
2208 Vacant
2209★Mc Landon Stevie C 443-3179
2212a Drake Maureen Mrs
2212b Regers Roger 441-7678
2216★Williams Roger
2300★Rittenberry Suzanne
2303 Vacant
2304 Vowell Floyd R 447-1098
2309a Colley Company Inc real est
2309b Vacant
2309j Austin Color Center 442-8299
2309m Dydee Diaper Serv 442-1449
2311 Thornton Road Business Park
2311a Para-Driving Aids driving instr 444-0321
2311b Rogers A J Automotive auto parts 443-6115
2311c Vacant
2311e De Bruin Imports auto repr 447-5716
2311h Vacant
2311n Foreign Autoworks 447-7762
2311p Mc Gee Don Painting & Decorating 442-8603

| TP | Adjoining | Source |
|---|---|---|
| ✓ | ✓ | R. L. Polk Co., Publishers |

# HENNINGER ST 1980



**HEMPHILL PK—Contd**
302 Vacant
303 Bruce Brady
304★Loera J
307★Gaines V
308★Stovall F
309★Fradenberg M
310★Knowles R
2806 Westerner The apartments 472-0649
101★Vincentelli Antonio
102★Tesar Vim
103★Gonsal Belta
104★Sharp Debbie
105 Vacant
2807 Patterson Steve W 478-2302
2808 Apartments
A Davis Walter E
B★Padin Walter
C Vacant
D★Musto Janine D 476-7817
E★Gerow Arlene
F★Holland Robt
G Vacant
2809 Smith Lynette S 478-0779
2810a Gagne Alan R 476-6221
2810b★Garland John Robt
2811 No Return
2812★Hilbertz Wolfe
2812a No Return (apts 2812a-12c)
2814 Garza Rudy 474-6819
29TH ST INTERSECTS
2902 Apartments
A★Verhyden Paul J 474-1984
B★Tucek Bob
C★Von-Steenberger Steven
E★Nelson Diane
Rear★Smith Albert M

W 29TH INTERSECTS
3004 No Return
3006 No Return
3008 Givens Cath S Mrs ◎ 478-4218
★Pape Mark S 472-3087
3010a★Cobb Oliver P 476-6665
3010b★Wilde Eddie
3010c Ryan Eric
3010d Mason R A
3014 Walling Charles H ◎ 478-4316
WHEELER INTERSECTS
W 31ST INTERSECTS
3102a Vacant
3102b Vacant
3104a Mc Donough Robt 478-7170
3104b Dana Elizabeth 472-6033
3106 Sanger Mary 477-3134
3107 Harrington Robt C ◎ 476-9374
3109 Marlow Wm B 477-3809
3111★Porta Maria D
3115 Caroom Douglas ◎ 478-1907
3117a Vacant
3117b★Montgomery Arch ◎ 474-2241
LAUREL LA ENDS
3121 Hall Thomas B ◎ 476-9870
3123 Kanape Ben
3125 Gammon Wm III ◎ 472-0733
W 32D INTERSECTS
3200 Gaston A D Mrs ◎ 453-4845
3202 Boyd Wm P ◎ 453-2992
3204 Harris Mat 454-9201
3206 Geer Mable E
3208★Green Charles R 459-0981
3209★Mark V R
3210 Vacant
W 33D INTERSECTS
3302 No Return
W 33D INTERSECTS

123
**HENDERSON ST —FROM 900 W 6TH NORTH TO W 9TH**

ZIP CODE 78703
601 Mc Morris Ford (Parking Lot)
601½ Mc Morris Ford (Parking Lot)
602 Apartments
Six Hundred & Two Henderson Street
Apts 472-4422
A Siedo Jean F Mrs ◎ 472-4422
B Vacant
C Varna Stanley W Jr
D Snowden Toni W Mrs 478-1238
603 Mc Morris Ford (Leasing Ofc) 472-8481
605 Riojas Lupe ◎ 476-5746
609 Hernandez Ronnie 472-7315
709 Vacant
714a Strohacker
714b Couch David 472-9073
714c★Bruce Lenart M 472-6687
714d Taylor Bradley R 474-4403
715★Rosales David
715½★Riojas Michl
716 Vacant
W 9TH INTERSECTS

749
**HENGE DR —FROM BARRINGTON WAY SOUTH 1 EAST SUTTON**

ZIP CODE 78759
11206 Vacant (11206-11219)
11222★Sims Melba G ◎ 258-8514
11223★Burgess Robt G ◎ 258-0439
11225 Vacant
11227 Vacant
11229★Batiste James ◎ 258-8164
11231★Kanaval Donald ◎ 250-0163
11237★Johnson Alphonso ◎ 258-4704

88
**HENNINGER ST —FROM 3400 THOMPSON NORTH TO PICKLE DR**

ZIP CODE 78702
1110 Robles Olivia ◎ 926-4223
1112★Newman Lee
53 1114★Goss Earl ◎ 926-5714
1116 Mason Constance Jr
1121 Cook Margie L Mrs ◎ 926-3082
1121½ Chambers Doris J Mrs ◎ 926-6785
1123½★Villanueva Joe 928-4987
1123★Castro Tony
1125a★Watson R W
1125b Pena
1127 Robledo Roberto ◎ 926-5625
1200 Perry Earl F ◎ 926-3709
1202 Ramirez Joe A 926-5714
1204 Reeves R N Roofing Contr 926-5172
Reeves R N 926-5172

747
**HEREFORD WAY —FROM 12211 BAR X DR NORTHWEST**

ZIP CODE 78759
5001 No Return
5100 Smith Kenneth P ◎ 258-4845
5101 Frazier Henry Jr 258-1375
5102 Herzog James ◎ 258-9300
5103 Diebel Dannie W ◎ 258-4551
5104 Youngblood Bruce 258-2731
MUSTANG CHASE INTERSECTS

114
**HERGOTZ LA —FROM 100 BASTROP HWY NORTH TO COLORADO RIVER**

ZIP CODE 78742
101 Aero Mobile Home Village 385-9015
102 No Return
201★Barnett Wm
202 No Return
103 Gutierrez Mike ◎ 385-8852
105 Soriano Elias ◎ 385-2725
107 Soriano Rufus ◎ 385-7678
108 Gutierrez Mike G ◎ 385-0306
109 Soriano Florentino G ◎ 385-3036
110 Vacant
112★Zamora John Y 385-2187
113 Torres Ignacio ◎ 385-3612
114 Maldonado Ignacio ◎ 385-1819
116 Vacant
118 Robles Mary 385-5682
119 Lopez Henry ◎ 835-5264
121 Lewis Freddie Mrs ◎ 385-5752
123 Padilla Remigio 385-2350
124 Vacant
129 Botello Theodore ◎ 385-1997
130 Moreno Louis R ◎ 385-2631
200 Cardenas Louisa
201 Castillo Johnny ◎

131
**HERITAGE WAY —FROM 2303 W 12TH SOUTH TO A DEAD END**

ZIP CODE 78703
1100 Lyons Terrence ◎ 472-0884
1101a Mc Corquodale Frances Mrs ◎ 472-0288
1101b Watt Terrence N ◎ 478-2493
1102 Bennett Bruce L ◎ 478-1816
1103a★Strauss Mike 473-8996
1103b Edwards Ted E ◎ 476-9748
1105a★Morgan D C 478-7548
1105b★Griffin L 477-1133
1106 Hendrix Eliz Mrs ◎ 472-8512

42
**HERMITAGE DR —FROM 8500 N INTERREGIONAL HWY EAST TO A DEAD END**

ZIP CODE 78753
820★Witt Thelma C ◎ 836-5266
822 Graves Charlotte M ◎ 836-8155
GRAYLEDGE DR INTERSECTS
900 Moore Sylvia A 836-8023
901 Brown Joe M ◎ 836-8179
902 Kirkley Ralph L ◎ 836-8139
903 No Return
906 Steen David
908 Braun Eugene C ◎ 836-7037
911 Almquist Arthur R ◎ 836-8193
912 Van Kruiningen James ◎ 836-8150
913 Rieger Walter ◎ 836-5940
914 Burks Jerry V ◎ 836-2003
915 Vacant
916 Reeves Bobby E ◎ 836-8126
917 Poole Edward R Rev ◎ 837-1581
918 Anderson Howard C ◎ 836-4648
SHENANDOAH DR INTERSECTS
920 Guignon Charles B ◎ 837-2055
1000 Bankford Leonard J ◎ 837-1521
SHENANDOAH DR INTERSECTS
1002 Vacant
1004★Hogan Michael 836-9223
1006★Uphaus John A ◎
1008★Bizzell Allen H ◎
1010★Cosson Jerry ◎ 836-9325
1012★Citron Andrew 837-7483
1014 Vacant
1016 Vacant
1017★Leistico Allan ◎ 837-1267
1019★Sharp Roger ◎ 836-3089
1020★Adams Michael S ◎ 835-1567
1100★Pounds R D ◎ 835-1355
1101★Burger T F Jr
1102★Hilton Gordon 836-7663
1103★Merrow E W ◎
1104★Butler Jerry G 837-7925
1105★Neumann Fred W Rev ◎ 836-3684
1107★Horne ◎
1109★Sprivastava Rajeandra ◎ 836-2987

13
**HERNDON LA —FROM 2500 S 1ST WEST TO CITY LIMITS**

ZIP CODE 78704
603 Vacant
S 2D INTERSECTS
701 Vacant
703 De Hoyos Cruz G ◎ 444-3721
S 3D INTERSECTS
801★Miles C
OAK CREST AV INTERSECTS
805★Harmon Mike
806 Harris Lige F ◎ 443-7667
807 Fogle Alice Mrs ◎ 442-2721
809 Mercado Jane Mrs ◎ 443-6316
811 Nunez Frank M ◎ 442-4552
S 4TH INTERSECTS
900 Saenz Enrique L ◎ 442-1208
901 Pena Sid P ◎ 444-5689

2913 Red Riv
Tel 476-3
COPIES
Tile
Commercial
Tel. (519) 452-5791
Cabin Craft — Galaxy
Residential
5304 North Lamar Blvd.,
NEWELL SALVAGE CO OF AUSTIN
710 Industrial Blvd
Tel 442-2384
P.O. Box 2211

| TP | Adjoining | Source |
|---|---|---|
| - | ✓ | R. L. Polk Co., Publishers |

# CHARLES ST 1980



**CHALMERS AV—Contd**
311 Espinosa Gregoria A Mrs 472-2786
312 Vacant
313 Gonzalez Jesus G 478-4318
314 Davison T D 478-7954
315★Robertson Vera
316 Rivers Hezekiah 478-5452
317 Rezas Eugenia Mrs
318 Martinez Andrea D 476-4515
319 Simpson John 474-4812
321 Pedrasos Ricardo
E 4TH INTERSECTS

80

E 8TH INTERSECTS
E 9TH INTERSECTS
902 Garner Willi F Mrs ◎ 472-0857
904 Henigan Leola 478-0685
Rear Vacant
E 10TH INTERSECTS
1006 No Return
1008 No Return

100

**CHALMERS CT NO 1 (CITY HOUSING AUTHORITY)—FROM 1610 E 3D NORTH 1 BLK**

ZIP CODE 78702
Chalmers Court Apartments 477-7475
1 Ruedas Petra
2 Schlickeisen Roy B
3 Rosas Connie
4 Crenshaw Henry W 478-3023
5 Trujillo Amanda M Mrs
6★Reyes Lucy
7 Thomas Willie M Mrs
8★Montoya Louisa
9 Govea Arturo
10 Cadena Juan S 474-2170
11 Basquez Albert
12★Alexander Linda
13 Dean Herman
14★Mayes Edw
15★Vasquez Eug
16 Salazar Mike 477-2801

100

**CHALMERS CT NO 2 (CITY HOUSING AUTHORITY)—FROM 1634 E 3D NORTH 1 BLK**

ZIP CODE 78702
Apartments
1 Luna Jesus 474-8556
2 Macias Juan
3 Haywood Colonel 477-4036
4 Lovell Bonnie Mrs 478-6005
5 Alvarado Gloria
6 Guzman Gloria A 476-0584
7 Montoya Connie 474-7820
8 Guerra Pat
9 Cantu Mike
10 Maciel Janie 477-2879
11 Green Betty 474-2186
12 Rosas David J 474-4528
13 Reed Kenneth 477-2280
14 Ortiz Viviana 476-4096
15 Moreno John 472-4197
16★Cortinas Tom T

100

**CHALMERS CT NO 3 (CITY HOUSING AUTHORITY)—FROM 1710 E 3D NORTH 1 BLK**

ZIP CODE 78702
Apartments
1★Vernmundes Paula
2★Byrd Willie
3 Tyler Charlie K 476-5251
4 Vasquez Sadie Mrs
5 Duran Mary 476-0522
6★Martinez Precilla 476-9050
7 Vacant
8 Silva Jesus
9★Ravis Ernest
10 Miers Julia N 472-6820
11★Phillips Stacy
12 Mendoza Maria 474-6340

100

**CHALMERS CT NO 4 (CITY HOUSING AUTHORITY)—FROM 1806 E 3D NORTH 1 BLK**

ZIP CODE 78702
Apartments
1 Jameson Ophelia
2 Gonzales Manuela R 476-1750
3 Vallejo Cecelia 474-4665
4 Vacant
5 Vacant
6 Milligan Barbara A
7 Hunt Pamella M
8 Mancias Ramiro D
9 Hollman Phyllis A
10 Sagure Edna
11 Vacant
12 Trevino Pete

749

**CHANCELLROY DR —FROM BARRINGTON WAY WEST THEN NORTH 1 SOUTH HEATHROW**

ZIP CODE 78759
11408 Vacant
11503 Vacant
11507★Gee Dick ◎ 250-0717
11508★Roop John ◎ 258-4518
11313★Rooks Gregory ◎ 258-5680
11514 Vacant
11516 Vacant
11517★Jones David 258-8898
11518 Vacant
11521★Hornbeck David ◎ 258-7263

621

**CHANNING CIR —FROM WESTGATE BLVD EAST**

ZIP CODE 78745
2700 Wildermuth David B
2701 Gafford Charles H ◎ 443-6800
2702 Vacant
2703 Pogue Woody ◎ 442-1194
2704 Casanova Dionicio Jr ◎ 442-8898
2705 No Return
2706 Kyle Keith B ◎ 443-7284

42

**CHANTILLY LA —FROM 8400 SHENANDOAH DR EAST**

ZIP CODE 78753

162

**CHAPARRAL TR —FROM 5400 PALO BLANCO LA SOUTHEAST**

ZIP CODE 78745
2500★Teimann J D 444-5546
2501 No Return
2502 No Return
2503 Perry Richd E
2504 Warren E L ◎ 446-6108
2505 Wolfe Robert D 443-2155
2506 Mc Quiddy Clay ◎ 444-6775
2507 Contreras E R
2508 Bennett Don 441-0071
2509 Turner David G ◎ 442-2251
2510 No Return
2511 Lauer Geo S ◎ 441-3778
2512 No Return
2514 Gutierrez Jesse M ◎ 447-6088
2516 No Return
PINE PL ENDS
2518 Flores Eleazar J ◎ 444-0720
2520 Tatsch Jo B 447-3807
2522 No Return
2524 Ellis Linda ◎ 442-6931
2526 Limon Pedro ◎ 447-5370
2527 No Return
2530 Krienke R B ◎
2532★Payne Greg 445-2566
2534 Turner Robt W 444-8073

749

**CHARING CROSS RD —FROM 7507 DANWOOD NORTHEAST THEN WEST TO BARRINGTON WAY**

ZIP CODE 78759
11701 Firth Norman J ◎ 258-6270
11702 Kietzke Alfred R ◎ 258-3726
11703★Light J W Jr ◎ 258-8547
11704★Ryan Claude 258-8906
11705 Bishop Jim P ◎ 258-3437
11800 Baskin Spurgeon D ◎ 258-6048
11801★Gauntner Thomas J ◎
11802 Armstrong Ronald D ◎ 258-3433
11803 No Return
11804 No Return
11805 Vaticalos B W ◎ 258-1198
11806 Vacant
11807 Gonzales P F ◎ 258-2536
11808★Kelly Wendell 258-4808
11809★Hoermann Timmy
11810 Vacant
11811 Smith Houston 258-3813
11812★Bolman Lonnie ◎ 258-7319
11813 Vacant
11814 Vacant
11815★Speer Gray R 258-8241
11900 Wells Jack ◎ 258-6169
11901 No Return
11902 Virr Thos F 258-6942
11903 Cox Benny R ◎ 258-5252
CHELSA MOOR ENDS
11905a Vacant
11905b Bonnett Gary 258-6063
COMMONWEALTH WAY BEGINS
11907a Vacant
11907b★Murphy Ronald 258-5628
11908 Valverde Leonard A ◎ 258-2563
11909a Winfield Nancy
11909b★Brown D L 258-0352
11911★Gaffney Bob 258-8543
KNIGHTS BRIDGE ENDS
11911a No Return
BUCKINGHAM RD ENDS
11913a★Muegge Jim 258-5166
11913b Vacant
11915a Brooks Bill B Real Estate 258-1431
Brooks Bill B 258-1431
11915b No Return
11917a Armstrong Mary Mrs
11917b Jones David 258-0750
11919a★Douglas Roy D 258-8234
12001a Vacant
12001b No Return
BARRINGTON WAY INTERSECTS
12003a★Holmes Harold 258-0321
12003b Hill Willie 258-9513
12005b Ashford V M 258-1587

88

**CHARLES ST —FROM 1130 GUNTER EAST 1 BLOCK**

ZIP CODE 78702
3402a Gil Enrique 928-4623
3402b Ramirez Alberta C 928-2554
3403 Cannon Jake ◎ 926-4632
3404a★Gil Richd C
3404b★Gil Fernando
3405 Johnson Jesse W ◎ 926-2426
3406 Guerrero Nato ◎ 928-3299
3407★Nietd Rudy ◎ 926-6392
3500 Wingwood John H ◎ 926-5512
3501★Cardenos Cruz ◎ 926-9120
3502 Hernandez Leonard ◎ 926-3299
3503 Moreno Margt ◎ 926-7216
3504 Flowers Agusta Mrs ◎ 928-2591
3505 Marion Vasteen T ◎ 926-2930

627

**CHARLESWORTH DR —FROM 7200 WESTGATE BLVD WEST**

ZIP CODE 78745
2700 No Return
2701★Goodfellow Roger F 442-5490

REAL 4
Interesting and Unusual Properties A Specialty
502 W. 15th St.
Austin, Tx. (78756)
Tel 451-8401
108 N. Lamar Blvd

HIGDON SIDING CONTRACTORS
ALUMINUM, VINYL AND STEEL SIDING. STORM AND REPLACEMENT WINDOWS

| TP | Adjoining | Source |
|---|---|---|
| - | ✓ | R. L. Polk Co., Publishers |

# GOODWIN AVE 1980

TEL 477-370

2058 South Lamar Blvd. • Austin, Texas 78704 HATTERS 512/444-9485



**GOODNIGHT LA—Contd**

77

PAYNE AV INTERSECTS
6506 Voutsinas Evangelios ◎ 454-6281
6507 Woolery Richd C ◎ 453-4510
6509★Burden Eliz 452-4460
6512★Balli Vincent D 458-3337
BRENTWOOD INTERSECTS

227

**GOODRICH AV —FROM 1800 NASH AV SOUTHWEST TO S LAMAR BLVD**

ZIP CODE 78704
FORD BEGINS
BAUERLE AV ENDS
1708a No Return
1708b Koch Eric 442-4970
1710a Wallace Sharon 441-4140
1710b No Return
1904★Morris Richd 444-2478
1905 Davis Thersa R ◎ 444-4339
1908 Moreno Richd V ◎ 441-1060
1910 Ganley Debra 443-9820
1912 Hester Harry L 443-1753
1914 Huggins Jo Ellen Mrs ◎ 442-3825

225

HETHER INTERSECTS
2000 Vacant
2001 Mc Guffin Orvell A ◎ 444-5364
2004★Brady L C 444-1727
VALERIA INTERSECTS
2006★Spooner A L
2008 Vacant
2009★Estrada Jerry
2010 Wingren Jerry ◎ 447-3720
2011 Mencada Henry
2012 Hujsak Karol L 443-8477
2013 Benedict Henry ◎ 443-0536
2014 Strader Thos W 443-6477
2014b No Return
2015 Birmingham Silas M ◎ 441-0903
2016 No Return
2017a Schubert James E 442-7912
2017b Stubbs Bill
2019★Steven M 441-4147
2020 Kizer Larry A 447-1506
2022 Child's Play 442-4487
West Wm C 442-4487
2024 La Casa Apartments
101 Vacant
102 Davis T C
103★Ross Marie
104 Vacant
105 Monson Gordon J 447-8868
106★Gutierrez Hector
107 Lettman Steven A 441-0430
108 Vacant
109★Auglin D M
110★Garcia Dynia
201★Hunter C
202 Vacant
203★Reynolds Susan
204 Vacant
205★Mclean Davis
206★Romero Antonio Jr
207 Vacant
210★Rodriguez J T
BLUE CREST DR INTERSECTS
2105 Peel Floyd ◎ 442-8692
2107 Barton Springs Baptist Church
2115 Villa Goodrich Apartments 327-3033
101 Alvarado
102 Vacant
204 Powell Char A 441-1039
205 Vacant
206 Vacant
207 Rodriquez
2117★Curry Tommy E ◎ 447-3781
FRAZIER AV BEGINS
2119 Austin Hardwoods Inc 442-4001
2123 Adams Quadracycle 443-7906
2125a Ben's Work Shop mercedes repr 447-2746
2125b Hill Kenny V W Specialties 443-6136
2125c River City Porsche Works 443-7789
2125d Lupton Machine 441-0000
2127 Vacant
2128a★Ferguson Marie E Mrs 447-3092
2128b★Bailey Eura Mrs
RABB GLENN ST BEGINS
2129 Cathy's Hairtique 444-0347
2129b Texas Rainbow Enterprises plmb contrs 443-7401
2130 Travis Associates consulting engs 443-7231
LAMAR INTERSECTS

188

**GOODWIN AV —FROM 3306 WEBBERVILLE RD EAST TO SPRINGDALE RD**

ZIP CODE 78702
2801 Hernandez Reynaldo ◎ 926-4281
2803 Davidson Wm ◎ 926-4874
2805 Vacant
2807★Taylor Mildred A
2809 Woodworth Mancle ◎ 928-2287
2901 No Return
2907★Wyrba Ada 926-4694
TILLERY INTERSECTS
3200 Baldazo Pete M ◎ 926-4004
3202 Dickerson Wm ◎ 926-5581
3204a Gonzalez Juan A 928-0713
3205 Schneider Laundry Service & Repair 926-4612
Schneider John T ◎ 926-4612
3206 Reese Nancy Mrs ◎
3207 Blackstone Robert B ◎ 926-4355
3208 Buentello Tomasa ◎ 926-2249
3210 Davis R D ◎ 926-4147
3300 Hernandez Ray ◎ 926-4366
3302★Marcrum Lonnie 926-4224
3304 Yesenik Christine A Mrs ◎
3306★Govea Roy A 926-6848
3308 La Fuente Raymond ◎
3309 Blackman Fred ◎ 926-2758
3310 Valdez Mary Mrs ◎
3311 Rincon Frank ◎ 928-0054
3401 Salas Joe O ◎ 926-2839
3402★Houston John R 928-3814
3403 Gonzales Joseph L ◎ 926-4669
3404 Arredondo Isabel Mrs ◎ 928-1188
3405 Alvarez Violet ◎ 926-5874
3406 Jackson Clara G Mrs ◎ 926-6212
3407 Lucio Morris S ◎
3500 Baker Tonnie L Mrs ◎ 926-4739
3501 Ellis Spinson ◎ 926-4738
3502 Cerda Joe ◎
3503 No Return
3504 Williams Esther M Mrs ◎ 926-4457
3505 Garcia Ciro E Rev ◎ 926-6966
GUNTER INTERSECTS
3601 Hopper Reba F Mrs ◎ 926-3718
3603 A-Aabat Self Storage Co 459-6569
3605 No Return
AIRPORT BLVD INTERSECTS
3706 Grand Villa Apartments 926-4031
101★Meese Lillian
102 Grand Villa Apartments (Ofc)
103 Walker Sam
104 Vacant
105 Anderson Esther
106 Johns Willie M 928-3892
107 Marquez Linda
108 Vacant
109 Walker Mattie
110 Burrogh Dorothy
111★Jackson Clarise
112 Thomas Ella
113 Vacant
114 Louie Christine 928-3270
115★Nichols Bernice
116★Mobaats Leticia
117 Vacant
118 Sedwick Nellie B Mrs 926-9775
119★Swift Mary
120★Brown Loretta
121★Smith Deborah
122 Sauls Patricia A 928-3518
123 Herbert Elsie 926-7324
124★Walker Gregory
125 Martinez Hermilinda 926-9118
126 Quiroz Gloria 928-4191
127 Garcia Rosie
128★Akotaobi Godwill
129★Onyebebelv Stan
130 Vacant
131★Nwaozo Romanus
132 Vacant
133 Jackson Darune
134★Akaan Ofonmbuk
201 Walker Emma M Mrs 926-6205
202 Habbit Ernestine
203 Hall Dorothy 926-8407
204 Scott Lucille
205 Vacant
206★Hohnson Katarino
207★Ndobu Boniface
208★Marculles Ebo
209 Lopez Mary Jo
210 Rogers Margt B
211 Jones Violet 926-7572
212★Iwuji Leo
213 Bledsoe Alma 928-1595
214★Nwaneri Charles
215 Neal Olivia
216 Walker Oelessa
217 Saver Joyce
218 Armstrong Virginia Mrs 926-8965
219 Vacant
220 Uchemesume Boniface
221★Chagois Janice
222 No Return
223★Houston Peggy
224 Anyadike Chris
225★Limon Julius
226 Arriaga Gilbert
227★Williams Thorman
228 Harris Lee E
229 May Lenora Mrs 926-4615
230★Mc Donald Sandra
231 Goff Sharon
232★Aldridge Sharon
233★Chukwuman Chris
234★Moran Francis
3709 No Return
SPRINGDALE RD INTERSECTS

169

**GORDON CT —FROM 9100 GLENN LA EAST TO A DEAD END**

ZIP CODE 78753
400 Jones Jerry R ◎ 836-3443
401 Tucker Robt J ◎ 836-5344
402 Fant
403★Brennan Richd N Jr 837-2615
404 No Return
405 Galviz Joe J ◎ 837-1274
406 Lee Joe E ◎ 837-6237

88

**GOVALLE AV —FROM 3200 WEBBERVILLE RD EAST TO SPRINGDALE RD**

ZIP CODE 78702
2910★Gonzales Joel H 928-1526
2912 Vacant
LINDEN ST INTERSECTS
3004 Hernandez Tony G ◎ 926-2673
3006 Gonzales Anna R Mrs ◎ 926-9760
3010★Garcia Juan O
3101 Arnold's Nursing Home 926-8117
3104 Rangel Alf T ◎
3106★Lockhart H H ◎ 926-1380
3108 Castillo Tony ◎ 926-8341
TILLERY INTERSECTS
3200 Bach Henriette L Mrs ◎ 926-4949
3201 Dominguez Nellie ◎ 926-9671
3202 Granado Joseph ◎ 928-0362
3207 Polanco Louis S ◎ 926-4252
3208 Jackson Cleveland 928-2501
3209 Morris James C ◎ 926-9366
3210★Anderson Westley 928-3377
Rear Vacant
3300 Bankston Andrew H ◎ 926-1601
3301 Ramirez Telesforo C ◎ 926-6404
3303 Tony's Paint & Body Shop 926-4551
Salazar Tony B

KLBJ RADIO 59 FM 93.7
910 BRAZOS ST. CBS NETWORK

| TP | Adjoining | Source |
|---|---|---|
| - | ✓ | R. L. Polk Co., Publishers |

# GUNTER ST 1980



GUADALUPE ST—Contd
103 Herndon Gertrude E Mrs 451-5025
104★Grace
105 Herold Chuck 454-7463
106★Betts M
107 Ward Rachel 452-8202
108 Denmon Dwight
109 Holden James A 451-2479
201★Hagerty Dana A 459-0301
202 Wissman
203 Rubio
204★Dominguez Angel R 453-9779
205 Feller
206 Barnett Alan L 451-3225
207 Shawn Roger A 459-4036
208 Wallingsford
209 Goodson
7001 Lancaster David L 451-1245
7002★Douglas Robt C 453-2393
7003a Meador Michl P 451-3313
7003b Chatterton Lee A 454-5516
7004a No Return
7004b★Alger Jos 454-6314
7005a No Return
7005b★Contreras Albert 451-2984
7006 Valdez Pedro L ◎ 453-7961
7007 Apartments
1 No Return
2 No Return
3 Brown
7009 No Return
KAWNEE DR INTERSECTS
7100 Sanders James
7101 Apartments
101 Reed Bertha L 454-5580
102 Ramirez David V 459-7440
103 Whiting Stanley W 458-8372
104 Sorensen Danl L
201 Brown
202 Amaro Robt P 453-6344
203 No Return
204 Vaughn Rex 459-3496
7102 Omega Apartments 454-3414
101★Mize David L 459-1627
102 Diaz Joe 451-8780
103★Roundtree Robt
104★Gomez Ray
201★Taner Jeff
202 Lytle Greg 453-4808
203★Derocher Marshall
204 Vacant
7103 Haffelder Hays ◎ 459-6804
7104 Friedel Frank E ◎ 452-4791
7105 Griggs Marie V Mrs ◎ 453-0057
7106 Vacant
7107 Apartments
101★Trevino Armando E
102 No Return
103 Kilpatrick
201 Limas
202 Miller Wayne
203 Vacant
Vacant
7107b Vacant
ST JOHNS AV INTERSECTS

167
7202 No Return
7205a No Return
7205b Marquez J G
7304 Turrubiarte Luis 451-3694
O'DELL INTERSECTS
CROSLIN INTERSECTS
7400 Vasquez Mary N Mrs ◎ 454-1751
7403a★Ware Nick A 425-8670
7403b★Potts David
7520 Williams J Roland 454-7097
7522 Connell Sam Jr ◎ 452-3505
7524 Lee Vernon G ◎ 451-1019
7601 Gateway Baptist Church 453-4797
CRESTLAND DR INTERSECTS

ANDERSON LA INTERSECTS
8309a Howell Ola A Mrs 836-0655
8309b Jones Hauttie G 837-2382
(NOT OPEN FROM ANDERSON LA TO BEAVER)
BEAVER INTERSECTS
8600 Faith Assembly Of God Church 836-8851
8607a No Return
8607b Vacant
8608 Vacant
8609 Hamann Richard D ◎
ELLIOTT INTERSECTS

92
GULLETT ST —FROM 4902 LYONS RD NORTH TO BOLM RD

ZIP CODE 78702
800 No Return (800-810b)
827 Vacant
829★Cardinas Max 385-4565
LYONS RD ENDS
900 Villalpando Benj G ◎
901★Luna David Jr
902 Hernandez Louis ◎
903 Sanchez Sorilo
904 Loughrey Ray A ◎ 385-3509
905★Diminguez Maria 385-3280
906 Moreno Fortunato ◎ 385-0751
907 Vacant
908 Govea Lucio ◎
910 Strayhorn Geo H ◎ 385-2634
1000★Solis Mary
1001★Sandoval Lupe
1002★Chavez Joe
1003 Fuentes Ben ◎ 385-6113
1005 Ramirez Steve ◎ 385-2657
1006 Castillo Ismael 385-5179
1007★Hernandez Adelle
1008 Byrd Earl N ◎ 385-7078
BOLM RD INTERSECTS

646
GUNNISON PASS —FROM 5400 PURPLE SAGE NORTHEAST

ZIP CODE 78723
7105 Easley Mike ◎ 928-1262
INSPIRATION DR BEGINS
7201 Ochoa Gregory P ◎ 926-3125
7204 Burns Curtis J ◎
7207 Martinez Raymond ◎ 928-1558
7209 Vacant
7211 Vacant
7300 Ghrist Roy A ◎ 928-3545
7303 Vacant
7305 Banks Walter R ◎ 926-3688
7306★Turner Chas W 926-0462
7307 Holcomb Clifton 928-3651
7309 Ridings Grady R ◎ 926-3135
7311 Mayes Louis ◎ 926-8790
7404★Blitch John A ◎ 926-3188
7405 Ramos Steve ◎ 926-9743
7406 Cornell Darrell T Jr ◎ 926-0617
7407 Forrester Ray O ◎ 926-6317
PECAN BROOK DR INTERSECTS

94
GUNTER ST —FROM 3500 HIDALGO NORTH TO OAK SPRINGS DR

ZIP CODE 78702
610 Manchaca Manuel
620 White's Apartments 385-3240
1 No Return
2★Rameriz Sylvia
3 Saldana John
4 Nino Francisco 385-2355
5★Gunn L T
6 Martinez Lupola
7★Evans Philip
8★Gonzales Pete
9 Romerez Augustina Mrs
10★Moreno Tex
11 Flores Joe 385-2107
12 Mc Ray Gilbert 385-2366
13★Rameriz Joe
69 621 Carmona Louis ◎ 385-3779
E 7TH INTERSECTS
GONZALES ST INTERSECTS
722 Gomez Pedro A Jr ◎ 385-2579
726 Coy Blas ◎ 385-4058
730★Soto Benita 385-1718
734 Valdez Pete ◎ 385-3365
738 Euresti Jesse E 385-5014
742 Hernandez Joe ◎ 385-0141
745 Villanueva Hilarid ◎
746 Rodriguez Jesse
747a Arellano Johnny 385-4946
747b★Rivera Pat
750★Goles Timothy 385-5654
754 Gonzales Jimmy L ◎ 385-0387
758 No Return
762 Amador Julie
762½ No Return
800 Ybarra Raymond T ◎ 385-6263
804★Deleon Juan ◎ 385-1023
807 Vacant
808★Guadian Miguel 385-1602
811 No Return
812 Olvera Martin R ◎
815 Flores Joe ◎ 385-4202
816 Hernandez Ben ◎ 385-5827
819 Ouiroz Gilbert ◎ 385-5414
820 Acosta Reuben 385-1942
821 No Return
824 Silvas Joe E ◎ 385-3570
828 Carmona Danny
SELLERS ENDS
MK&T RY CROSSES (NOT OPEN)

88
900 Lopez Benny V ◎
902 Serrato Isabel ◎ 926-0531
904 Estrada Refugio ◎ 926-5950
906 Juarez Alberito M
908 Diaz Frances Mrs ◎ 928-1185
910 Faz Joe J ◎ 926-4921
912 Zambrano Alejandro ◎ 926-5712
1000 Jackson Doris Mrs ◎ 926-7437
1002★Robledo Saragoza ◎ 928-4650
1004 Verastegui Yolanda ◎ 926-9659
NEAL ST ENDS
1006 Elizalde Rebecca 926-1333
1008 Casarez Frutoso ◎
1010 Maldonado Andrew 928-1061
LYONS RD INTERSECTS
1100 Perez Joe ◎
1102★Cipriano Aleman ◎
1104 Chavez Adam
1104½ Guajardo Victoria S 926-8138
1106½ Costilla Frank B ◎ 926-9925
1108 Sauls Jessie ◎
GOVALLE AV INTERSECTS
1111 Veloz Tom 928-0347
1112 Quintero Benita ◎ 926-4183
1113★Valdez Catariro ◎ 928-0092
1114 Vacant
1115 Acosta Joe 928-0050
1116 Acosta Pilar B ◎ 926-6280
1116½ Martinez Jesse J ◎ 926-4983
1117★Silba Magdaleno
1118 Rodriguez Gilbert ◎ 926-4240
1118½ Mares Marie B ◎ 928-4741
118a Duran Anita Q ◎ 926-2913
1119 Brown Annette F
Rear Salazar Richard 926-1662
1119½★Donley Julia G ◎ 948-2306
1120 Beltran Dionico
THOMPSON BEGINS
1120½ Zuniga Andres ◎ 926-4075
1121 Martin William J Jr ◎ 926-6402
1121½ Alvarado Jesus S ◎ 926-4564
1122 Natal Felix P ◎ 926-4221
1122½★Campos Joe ◎ 926-7333
1122a Aros Issac ◎
1123★Pace S J 928-4749
1123½★Thompson Jerry L ◎ 926-6591
123a★Martinez Pete
PICKLE DR ENDS
1126 Mancillas Paul V 926-0639
1127 Gardner Wilburn ◎ 928-3641
1127½★Bertelson Brian ◎ 926-7796
1128 Mc Nair Haskell S ◎ 926-4567
1129 Nichols Arth W Jr ◎ 926-4530
CHARLES BEGINS
1135 Transportation Enterprises Inc bus charter 928-1660
GOODWIN INTERSECTS
188

J & M PHILLIPS SEPTIC TANKS

**KASPER ST —FROM 1600 CLUB VIEW RD EAST TO MONTOPOLIS DR** 112

ZIP CODE 78741
6100 Kasper Felipe 385-1865
6104★Ballesteros Jose
6106★Leybos Lupe 385-6244
6108 Garcia Joe P
6110 Dye Billy G 385-5020
BRASSIE INTERSECTS
6200★Ochoa Policarpio ◎
6202 Robeldo Enrique
6203★Casillas Mary H
6204 Ochoa Juan G ◎ 385-2479
6206 Quiroz Joe C ◎ 385-2218
6208 Sepeda Gloria M 385-1927
MONTOPOLIS DR INTERSECTS

**KASSARINE PASS —FROM 2200 MATTERHORN WEST** 229

ZIP CODE 78704
2900 Sheilds E R II ◎ 441-0673
2901 Johnson O P ◎ 444-1073
2902 Martin Quentin W ◎ 441-0094
2903 Daly John A 443-5473
2904 Saunders Jack M ◎ 443-4029
2905★Berry Thomas C ◎ 442-2719
FOUR OAKS LA BEGINS
2906 Johnson Karl D Jr ◎ 441-3464
2907 Sloan Jacki Mrs ◎ 444-7059
2909★Johnston Larry K
2910 Stanford George H ◎ 441-4446
2918 No Return
2920 Leyendecker T II ◎ 442-5694
2922 Simpson Worth Jr
2924 Rodgers Michl J ◎ 443-2556
2925 Radford Bill ◎ 443-5266
2927 No Return
2928 Popovich Robt P ◎ 443-4936
2929 Embleton Robert V ◎ 442-0184
2930★Proler Robt 443-2266
2931 Bundrock Wm J ◎ 441-7858
2932 Poehl Pat ◎ 442-4035
2933 Runkle Wm M ◎ 443-8710
2934 Smith David W ◎ 444-0542
MOUNTAIN VIEW DR INTERSECTS

**KAWNEE DR —FROM 7000 BLK GUADALUPE WEST** 267

ZIP CODE 78752
606a★Byers Robt L 454-3826
606b No Return
607 No Return
608a★Phipps-Ogden Barbara A 459-5063
608b Vacant
609 Brown Thad ◎ 451-4266
610a★Grossheim L 454-8315
610b★Pettit Lane
611 Vacant

**KAY ST —FROM 1130 TILLERY EAST TO GUNTER** 188

ZIP CODE 78702
3201 Martinez Guadalupe Mrs 926-5131
3202 Williams H Louise Mrs ◎ 926-7187
3203 Jackson L 928-4475
3204 Daiz Richard ◎
3205 Gutierrez Zaqueo D ◎ 926-1398
3206★De Shay Willie 926-4772
3207 Cortinez Fred R ◎ 926-4230
3208 Martinez Augustine G ◎ 926-4549
3209 Esparza Easter
3210 Herrera Fidel P ◎ 926-0512
3211 Sustaita Rodolfo C ◎ 926-7223
3300★Baldazo Lupe R 926-3481
3301 Saldana Mary A
3302 Overton Betty A Mrs ◎ 926-5091
3303 Regalado Rudy ◎ 926-2773
3304 Alvarez Peter 926-9793
3305★Gorham Diana L 928-0522
3307 Vacant
3308 Bennett F R
3309 Redkey Malcolm ◎ 926-1602
3310 Perkins Cleo L ◎ 926-3343
3311 Guerrero Emilio ◎ 926-4727
3312 Aleman Manuel ◎ 926-4413
3400 Flores Mary E Mrs ◎ 928-4130
3401★Guerra Peter
3402 Martinez Alex O 928-2384
3403 Hill Robt Carpets
Tobin John R 926-9381
3405 Brown Walter 928-0532
3407 Orosco Randy
3409 Limon Virgil ◎ 928-0413
BENGSTON ENDS
3501 Estrada Danl P ◎
3503 Green Alma E Mrs ◎ 926-4842
GUNTER INTERSECTS

**KEARSAGE ST —FROM 8205 ALABAMA WEST THEN SOUTH** 627

ZIP CODE 78745
8201★Gross Judy
8205★Wallace Vera ◎
8206★Simmons Bill ◎ 282-3126
8208 Vacant
8210 Vacant
8212★Marion Katherine L 282-3071
8214★Marshall
8216★Reed Ai-Ching 282-5270
8218★Cole Tommy C ◎ 282-4382
8220★Byram Roberta ◎ 282-4367
8222★Mayes Judy ◎ 282-5642
8223★Alaniz
8300★Mitchell Sylvia 262-3450
8301★East Dan 282-5733
8302★Anderson Elain 282-4657
8303★Averett Renee ◎
8304 Vacant
8305★Munoz Lole
8306★Morris Barbara 282-4745
8401★Perkin Barbara ◎ 282-4301
8405★Adcock Bobby D ◎ 282-5012

**KEASBEY ST —FROM 4500 EILERS AV EAST** 28

ZIP CODE 78751
700 No Return
703 Anderson Thomas R 458-3422
705 Larson Arvid E ◎ 459-8108
708 No Return
709 Simmons David L 443-4249
710 Carpenter Ken
712 Wiseman Delmer L 454-6225
CASWELL AV INTERSECTS
801★Brammer Sidney
805 Spenrath Irene C Mrs 452-2118
806 Wilhelm Albert C ◎ 459-8306
807 No Return
808★Ormon Gerald M 454-4041
809★Walkins David L 453-5795
810 No Return
811★Herman Guy 452-8398
812 Simmons Dalma R 451-1734
814 No Return
815★Clee M A
RED RIVER INTERSECTS

**KEATING LA —FROM 3000 WINDSOR RD NORTH TO TOWNES LA** 105

ZIP CODE 78703
2408★Young Wm ◎ 472-7068
2408½ Hall Margie L
2410 Ivie Grace M Mrs 477-1786
2412 Pitts T Bishop ◎ 478-3950
INDIAN TRAIL INTERSECTS
2422 Vacant
2425 Jackson Brian
BOWMAN AV INTERSECTS
2500 Key Rosemarie C Mrs ◎ 477-4667
2501 Taylor Cordelia Real Estate 478-4850
Taylor Edw H ◎ 478-4850
2502 Stephens Darthula Mrs ◎ 476-5117
2504 Carlton W Leonard ◎ 478-2645
TOWNES LA INTERSECTS

**KEATS DR —FROM 2109 WORDSWORTH DR NORTH TO A DEAD END** 223

ZIP CODE 78704
2111a No Return
2111b★Lusk David B 447-3469
3807 West Harold R 447-9173

**KEILBAR LA —FROM 7600 MANCHACA RD EAST** 627

ZIP CODE 78745
1727★Sites Robt
1729 Brummet John 442-8031
1800★Brchalla Darrell 443-7376
1803 Keilbar Max ◎ 442-3994
1804 Reynolds Paul E ◎
1806 Price Ted A ◎ 441-2434
1809 Stephenson W H ◎ 444-8783
1900★Helton Loyd F ◎ 447-5510
1902 Griffith J E 443-3935
1903 No Return
1905★Sanders Hubert ◎ 444-3946

**KEITH LA —FROM 3400 RED RIVER ST EAST** 24

ZIP CODE 78705
906 Vacant
908 De Pew Bess Mrs ◎ 476-9000
911a Ellison Jamie C 478-3630
911b Norwood Susan L 476-1016
911c★Pilati T R 478-4724
912 Ricker Insurance Agency 476-0647
Ricker Irene O Mrs ◎ 476-0647
914★Carr Barbara 472-9692
915 Apartments
101 Seriff Jan A 476-1436
102 Coffman David A 474-7780
103 No Return
104 Yelich Cheryl A 474-7679
201 Brogan Jacquelyn Mrs 478-7746
202 Johnson Robt S 477-6409
916a Gunn S M 474-2997
916b Ramming Martin 472-5740
916★Maylen Dan
917a★Levoy Kit 474-9456
917b★Brown Kim D
917c★Miller Andrew S 474-7184
917d Church Of Jesus Christ Latter Day Saints missionaries 472-1652
919 Paris Paul J phys ◎ 476-5971
921 No Return
923★Clark Doug J 472-5068
925 Sparks James T ◎ 472-2321
KIM LA BEGINS

**KELLOG CT —FROM 3408 PLANTATION RD SOUTH** 629

ZIP CODE 78745
8200★Guilley David ◎ 282-2423
8201★Ragland Richd
8202★Hunt Allen ◎ 282-4926
8203 Denton Kenneth 282-3242
8204 Moreno Ruben E ◎ 282-3874
8205 Vacant
8206 Vacant
8207★Earle Wm ◎ 282-5156
8208★Brockman Fisher

**KEMP ST —FROM 6200 CLOVIS SOUTH TO PONCA** 114

ZIP CODE 78741
305 Villarreal Joe R ◎ 385-6133
311 Brown Geo E ◎
410 Gaitan Amador ◎ 385-6135
412★Gevara Modesta
503 No Return

AUSTIN RESTAURANT SUPPLY CO., Inc.
AUSTIN, TEXAS

| TP | Adjoining | Source |
|---|---|---|
| - | ✓ | R. L. Polk Co., Publishers |

# PICKLE DR 1980



**PEWTER LA—Contd**
4702 Alexander Lucius ◎
4703 Manning Nellum ◎ 443-4513
4705 Riggiola R S
4706 Meyer M J ◎ 442-4033
4707 Stigerwalt Barry ◎ 443-5055
4708 Goodwin Richd A ◎ 442-6078
4709★Majalca John F ◎ 443-3510
4710 Vacant
4800 Mc Daniel Bud ◎ 443-6256
4801 Sutherland J R Jr ◎ 447-7186
4802★Gallardo Henry
4803★Brown Tye
4804★Sierra Daniel T ◎
4805★Maldonado Joe B ◎ 444-4624
4806 Klaus John C ◎ 441-2998
4807★Kennedy Gary L 442-3409
4808 Owens Gerald V Jr ◎ 444-9268
4809 No Return
4900 Beauchamp Richd A ◎ 444-5575
4901 Powell Jim G 443-7292
4902 No Return
4903 Gallo Patrick ◎ 443-0647
4904 Zavala Ruben ◎ 444-3432
4905 Sanchez Joe D ◎

713
**PEYTON GIN RD —FROM 8800 LAMAR BLVD WEST TO RESEARCH BLVD**

ZIP CODE 78758
940 Bayne H Mark dentist 836-5250
942 Family Practice 836-5472
946 Flower Talk 836-1966
948 Stop'n Go Market No 0333 gro 836-9491
1000a Meat Shop The 837-6331
1000b Ramcon Of Austin Inc 837-6851
1000c Ladies' Choice The hair designers
1000d Gentleman's Choice The hair designers 837-4762
1000e Austin Fine Arts Center (Annex) 837-0204
1000f Austin Fine Arts Center 937-0204
1000g Comegys Jerry Insurance 837-7711
1000h Locker Room The sporting gds retail 837-2703
1000j State Farm Insurance 837-4210
1000k Capitol City Properties 837-4110
PARKFIELD DR INTERSECTS
JAMESTOWN DR INTERSECTS
QUAIL CREEK DR BEGINS
1201 Lanier Sidney High School 836-2340
1204 Lanier Baptist Church 836-5096
COLLINFIELD DR BEGINS
LAUREL GROVE DR BEGINS
VIKING DR BEGINS

715
TRONEWOOD DR BEGINS
REDFIELD INTERSECTS
CLAREWOOD DR INTERSECTS
HUNTERS TRACE BEGINS
COLONIAL DR INTERSECTS
RESEARCH INTERSECTS
BRIARDALE DR INTERSECTS
POINTER LA BEGINS

725
1800 Austin Brethren Church 836-2712

242
**PHEASANT DR E —FROM 100 W PHEASANT DR EAST**

ZIP CODE 78753
100★Garcia Dalia ◎ 836-0913
101 Coronado Millie ◎ 837-1751
102 Harris Lonnie D 836-2840
103 Newberry John H 836-1372
104 Helge Carl A 836-7591
105 Brantly Terry Mrs ◎ 831-9812
106 Moore James R 837-1964
107★De Walt Gordon
200 Boggs James G ◎ 836-9927
201 Byrnes Geo A
202 Sadler Robt ◎ 836-2464
203 No Return
204 No Return
205★Otero Linda ◎ 835-1588
206 Richardson John D ◎ 837-5604
207 No Return
208 Bennight Douglas ◎ 836-8219
209 Henegar Rod 836-7416
300 Kubiak Gerald E ◎
301 Richter Wm H 836-7083
302 Cain Bonnie C ◎ 837-0625
303 Horn Darrell L ◎ 836-3577
304 Taylor John W ◎ 836-7651
305★Sevier Bruce
306★Monreal Earl

242
**PHEASANT DR W —FROM 100 E PHEASANT DR WEST**

ZIP CODE 78753
100 Getchell Ronald
101 Ashs Billy ◎ 836-8625
102 Sattler Mel D ◎ 836-2885
103★Thrower James W Jr ◎ 835-1621
105 Capone James L 836-0661

17
**PHILCO DR —FROM 4529 S 1ST WEST TO CITY LIMITS**

ZIP CODE 78745
GOLIAD LA BEGINS
400 Mc Quaig Danl E ◎ 442-6897
401 Rutherford Rudy 444-4255
402★Mustatia Victor G 442-2249
403 Garcia Joe A ◎ 443-7582
404 Thompson Bill H 447-9776
405★Mason Dan ◎ 443-7211
406 Bartholomew Sammy L ◎ 442-8868
407 Draves Timothy J ◎ 443-8335
408 Howard John ◎ 443-1065
409 Wentrcek Gladys M Mrs ◎ 444-2751
410 Hill Louis ◎ 444-1187
412 Hector Marvin B ◎ 441-6570
PASTEL PL ENDS
500 Pettit Aaron ◎ 444-5437
501 Viertel Melvin A ◎ 444-3072
502 Sites Walter B ◎ 442-0652
503 Dobbs Jimmie B ◎ 442-8814
504★Villarreal Greg
505 No Return
S 1ST INTERSECTS

702 Mercado Geo R ◎ 442-4343
704 Ragland Ernest D ◎ 444-5247
706 Townsley Howard H ◎ 444-1373
708 Vacant
710 Sweeney Roscoe ◎ 441-7033
ENGLEWOOD DR BEGINS
S 3D ENDS
800 Wilson Saml ◎ 441-7181
802 No Return
804 Burt Emuel O ◎ 442-7965
806 Yost Wm R ◎ 442-7439
809★Preston Kathy
810 Savage J W ◎ 442-7090
VINSON INTERSECTS

719
900 No Return
901 Schroeder Marilyn J Mrs
902 Heath J
903★Rockenbaugh Chas A 447-5816
904 Brune Royce E ◎ 442-2158
905 Vacant
906 Hill John T ◎ 442-4706
907 Migl Alf J ◎ 442-8653
908 White Jo Ann 447-5201
909 No Return
910 Migl Ray ◎ 441-0906
911 Taylor E M ◎ 441-4330
912 Whiteaker Francis P ◎ 442-1183
913 Bourland Arnold ◎ 441-8807
914 Guajardo L C Landscaping 442-9418
Guajardo Leopoldo C ◎ 442-9418
VERNON INTERSECTS
(NOT OPEN BETWEEN VERNON AND HANKS AV)
HANKS AV INTERSECTS
BANISTER LA INTERSECTS
RICHMOND AV INTERSECTS

619
GILLIS INTERSECTS
4605 Aguilera Don E ◎ 447-4067
4607 Alexander Roy T 444-2315
4608★Allen Leslie ◎ 445-2720
4609 Poe John
4610 Harrington Brenda S ◎ 441-1581
4611 Oglesby Lonnie D III ◎ 444-1365
4612★Hobman W 443-2231
4613 Vacant
4614★Russell Floyd ◎ 442-2611
4615★Turner James L
4619 Reagan Eug W
CLAWSON RD INTERSECTS
FORESTHILL DR INTERSECTS
4621 Barron Eli V ◎ 447-5034
4622 Vacant
4623 Adams Gary 441-9206
4624 Cox Gene M ◎ 444-4241
4625★Scherer Lucy ◎ 445-4279
4626 Kochan Chester T ◎ 442-7951
4627 Barton Bartie 442-0788
4629 Maranitch Steven E ◎
FORESTGLADE DR BEGINS
4700 Vacant
4701 Naizer Henry L ◎
4702 Parker Clarence N ◎ 442-1285
4703 Vacant
4704 Bukowsky Jerry L ◎ 442-6068
4705 No Return
4706 Hibler Opal Mrs ◎ 444-4395
4707 Nyman Nikki 441-7181
4708 Vacant
4709★Cavaco Julian
4710 Reiley David L 444-3001
4711 Schnepp Norman H ◎ 442-2004
4712 Cochran K C
4713 Hertel Norma A Mrs ◎ 447-1702
4714 Kneisley Herbert D ◎
4715 Wolf Frankie L ◎ 442-8621
4716 Mikolaitis Steve ◎
4717 No Return
4719★Guerrero Joe
4721 No Return
4723 Wrigge Wm F ◎ 442-8433
EVERGLADE DR BEGINS
4800 Schulz Joachim G ◎ 442-6505
4801 No Return
217
4802 Castillo Mary
4803 Rasbury Glenn D ◎ 442-3802

88
**PICKLE DR —FROM 3400 HENNINGER EAST TO GUNTER ST**

ZIP CODE 78702
3400★Collins Darrell 928-1897
3401 Ayer's Automotive Shop 928-1417
3402 Zuniga Marcelina 928-4864
3404★Zuniga Joe 928-0557
3501 Zapata Amadita 928-2649

15
**PICKLE RD —FROM 3700 S CONGRESS AV WEST TO A DEAD END**

ZIP CODE 78704

139
**PICKWICK LA (ROLLINGWOOD VILLAGE)—FROM 500 VALE ST WEST**

ZIP CODE 78746
2402 Fowler Wm E ◎ 327-0713
FARLEY TRAIL ENDS
2501★Oetting C A 327-0713
RILEY RD INTERSECTS
2601 Giles Mickey ◎ 327-0918
2602★Gladson Roy K
2604 Jamison Garrett H 327-0160
2606 Baker Victor R ◎ 327-2707
INWOOD RD INTERSECTS
HUBBARD CIR BEGINS
2803★Moore Sheridan P 327-4943
2807 Phillips G G ◎ 327-1733

RIVER CITY PAINT & BODY
24 Hour Service Tels. 836-4192 and 836-4181
ROW'S GARAGE
9506 North IH 35
Complete Auto Repair and Body Shop
Custom Painting
Service
or Too Small

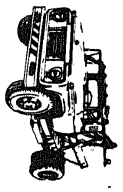

AUSTIN LUMBER CO.
HURRICANE CHAIN LINK FENCE
2415 E. 5th St.
Phone Anytime - 476-5534

A-1 plastics of Austin
2316 Rutland Dr.
Tel. 837-2710

| TP | Adjoining | Source |
|---|---|---|
| - | ✓ | R. L. Polk Co., Publishers |

# THOMPSON ST 1980

251 HANCOCK CENTER FORT SHELLING
TEL. (512) 454-6611
EMPLOYMENT SERVICE
"The Nation's Largest Professional Employment Service"
8301 BALCONES DR.
(512) 346-1600



**THERESA AV—Contd**
603★Nichols Peter
605 Kirkland Hattye B Mrs ◎ 472-0913
607 Knappe Gerald ◎ 472-6564
607½★Keeler David
609 Packard Douglas
613 Johns N S ◎ 472-3945
703★Mc Gregor Don 478-5085
705 Robinson Jack W ◎ 476-5554
707 Howell Julie C Mrs ◎ 476-5799
W 8TH INTERSECTS
800★Northen Linda 474-5178
801 Johnson Arvell 476-3032
802 Smith Rodney M ◎ 476-3859
803★Norby Ken 476-3426
804 Simons James M ◎ 478-8395
805 Mc Carty J K ◎ 476-1401
806★Taylor Jesse 478-1811
807 Adair Stella M Mrs ◎ 472-7055
809 Starks Tommy 472-3506
811 Battaile Robt E 476-0315
812a★Baker Kimball 472-4618
812b Naishtat Elliott 472-7493
813 Stinsmuehlen Susan D 474-1738
814★Daywood Mike 476-9335
815 No Return (815-901)
902 Vacant
903 Franklin Bobbie 474-5924
904 Griffin James E 478-2040
905 Gray John 478-9690
907 No Return
909 No Return
W 10TH INTERSECTS

17
**THISTLEWOOD DR —FROM 5000 CREEKLINE DR EAST TO A DEAD END**

ZIP CODE 78745
301 Hennig William E 441-4596
303 Hollevoet Wayne ◎ 443-0147
304 Maxwell Jerry D 442-4471
305 Wang Carl K 442-2945
306★Ross Douglas
307 Kimbriel John E ◎ 447-2095
308 Vacant
309★Alonzo Raymond R 444-2292
310 Nunez Edw 447-4953
400 Mc Cullough Carl R ◎ 447-5686
401 Hrobar Rodney J 444-8407
402 Salinas Abel V ◎ 444-6408
403 Castruita Richd J ◎ 443-4718
404 Marchionda Armando C ◎ 444-0668
405 Alvarado Joseph ◎ 441-3695
406 Shank Julie A ◎ 447-7408
407★Cliff John W
408 Bohl Rodney F ◎ 444-8862
409 Dean Roger ◎ 447-5378
410 Gamez Andrew ◎ 444-0847
411★Davila Leonard F 447-9179
412 Kessler David P ◎ 442-8646
413 Hollaway Homer C ◎ 444-5019
414★Miller Anna 441-8644
415 King James R ◎ 441-5564
417 Soto Frank Jr ◎ 444-7944
500 Garcia Linda B 442-7465
501 Peters Charles D ◎ 441-4064

111
**THOMAS DR —FROM 2800 GREENLEE DR NORTH 1 BLK**

ZIP CODE 78703
2602 Trenckmann Charles G ◎ 476-0352
2603 Vacant
2604 Mc Donald James R Jr ◎ 472-2881
2605 Golder Opal L Mrs ◎ 472-8553
2606 Scott Jean Mrs ◎ 472-5593
2607 Karotkin Robt S genl ins ◎ 478-3154
2608★Roche Mike

629
**THOMAS KINCHEON —FROM 8000 BRODIE LA EAST**

ZIP CODE 78745
3325★Reeder
3400★Buck J T
3401★Zamora J
3403★Spencer Paul
3405★Martinez Robt
3407★Retiz Jos ◎ 282-0898
3409★Huber Jess D ◎ 282-4037
3411★Bradford Willie 282-0495
3413★Boyd Bobby L 282-0741
3415★Picou Ervin ◎ 282-2473
3416★Wheeler Pam K
3417★Quijano
3420★Case James 282-0780
3422★Wilson David P 282-4924
3424 Vacant

86
**THOMPSON ST —FROM 2401 ROSEWOOD AV EAST TO SPRINGDALE RD**

ZIP CODE 78702
701 Housing Authority Booker T Washington Ter
701a White P
701b Rachel Manoz
701c Allen Alberta
701d Vacant
701e Calhoun A
701f Vacant
705a Hill Hattie 476-7166
705b Penson Sherry
705c Williams Kenneth M 472-9442
705d★Garcia Janie
705e★Botello Diane
705f★Davenport Willie
801 Vacant
803 Ramirez M
805a Robinson Ollie J 476-4085
805b Vacant
805c Mc Daniel Ruthie M 478-7911
805d★Harris Marie
805e Shelby Mary 477-5807
805f★Brush Connie
807a★Gasca Helen
807b Vacant
807c Williams Ollie 476-5109
807d Johnson Minnie P
807e★Clark Phyllis
807f★Hayes John
901 Demps Betty 477-2195
903★Arevalo Silvano
905 Harris Helen
907 Crayton Claude 477-2994
909★Ruiz Jo Ann
911 Doyle Joyce
ALDONA BEGINS
913 Duval Shirley 474-7646
915★Gabomo Linda
917 Davis Dorothy N 477-9207
919★Davis Brenda
921★Washington Sarah
923 Blaylock Savannah 474-7684
DONNA BEGINS

88
ZIP CODE 78702
3205a★Paredes Johnny
3205b Ellison Joe R
3206 Bowden Wm H ◎ 926-4916
3207 Gooden Walter ◎ 926-2192
3208 Collins Earl D ◎ 926-4192
3209 No Return
3210★Archie Fredk ◎ 926-6860
3211 Gonzales Victorio C ◎ 928-4138
HENNINGER BEGINS
3300 Neal Willie M Mrs ◎ 926-7021
3301 Lara Mike S ◎ 926-4156
3302 Shead Elvin L ◎ 928-3782
3303 Bolden Ras ◎ 926-2959
3304 Smith D 926-2854
3305 Livingston Lloyd W ◎ 928-4757
3306 Navarro Alfonso ◎ 926-4967
3307 Spence Willie ◎ 926-0553
3308 No Return
3309 Edwards Viola Mrs ◎ 926-7832
3310 Mitchell Authur Jr ◎
3311 Guzman Domingo ◎ 928-2535
HENNINGER ST BEGINS
3407 Traweek Ocie O ◎ 926-3597
GUNTER INTERSECTS
3605 Rodriguez Frank H Rev ◎ 926-5265
3606 Caballero Arth S ◎ 926-9207
3607 Herrera Fidel T ◎ 926-8257
3608 Wagner Alf O ◎ 926-4034
3609 Herrera Arnold P ◎ 926-5662
3611 Adamson Ethel M Mrs ◎ 926-4246
3612★Thompson Gerald M ◎ 928-1455
3614 Harkey Johnnie W ◎ 926-4209
KIRK AV INTERSECTS
3700a Central Mechanical Contractor Co 452-9561
3701 De La Cruz Esther G Mrs 926-8086
3703 Newell Calvin L 926-4478
3705 Ruiz Pete R ◎ 926-3310
3709a★Rangel Jesse 926-2245
3709b★Diaz Irene
SPRINGDALE RD INTERSECTS

164
**THORN HILL DR —FROM 6900 ONION CREEK DR SOUTH & WEST**

ZIP CODE 78745
5501 Stephens Virginia 447-3826
5502 Alonzo Thos ◎
5600★Perry E
5604 Cattmann Irene Mrs ◎ 444-1034
5606★Garcia J
5700 Glasgow Ruth T ◎ 443-8183
5703 Clark Bill E ◎ 447-9215
5707 Vandervort Wm N 441-3538

291
**THORNCLIFF DR —FROM 6200 LAUREL VALLEY DR SOUTH**

ZIP CODE 78731
6803a★Springle Patrick 346-1274
6803b★Newton Jeanie
6805a No Return
6805b No Return
6807a Street John Builders 345-3666
6807b Vacant
6809a★Gray George M Jr 346-0523
6809b No Return
6810a Burns John
6810b Menzie Mark 345-4485
6811a No Return
6811b★Harris Blum
6812b O'Neil John T 345-4740
6813a★Fuelberg Curtis D ◎ 345-5507
6813b Vacant
6814b Hogan Dve
6816a★Black Don
6816b Vacant
6818a No Return
6818b Parker Lewis F
6915 Rife M C 345-6152
6917 Jennings E Earl ◎ 345-0628
6919 Taylor James M ◎ 345-8055
6921 King Leslie 345-4642

721
**THORNRIDGE RD —FROM 9600 PARKFIELD DR WEST TO CHUKAR CIR**

ZIP CODE 78758
1300a Vacant
1300b★Bean Alma 836-0787
1301a No Return
1301b Kullenberg Mark E 837-3760
1302a No Return
1302b No Return
1303 Connelly Wm H ◎ 836-3261
1304 Lindley Dee
1305★Gilbert Betty Mrs
1306 Dill Larry W ◎ 836-2413
1307 Baca Gene ◎ 836-5401
1308 Grametbauer James L ◎ 836-5714
1309 Ross Mae R 837-5946
1311 Mc Innis John 836-2014
1400★Brock Robt N ◎ 836-0405
1402 Brooks Elroy C ◎ 836-5323
1404 No Return
1406 Frimpter Geo
1408 Hall Charles W 836-1576
1410 Mc Casland Foy V ◎ 836-4789

Title Insurance Services
Tels 474-6533 and 454-9587
West Av
ic National Bank Bldg. Suite 212

Countermeasures
Security, Sound and Video Systems
Tel 447-3666
PO Box 3809 (787

GORBET LAWN SPRINKLER SERVICE
WEATHER-MATIC LAWN SPRINKLER SYSTEMS
INSTALLATIONS - SALES - SERVICE - REPAIRS - ESTIMATES WITHOUT OBLIGATION

| TP | Adjoining | Source |
|---|---|---|
| ✓ | ✓ | R. L. Polk Co., Publishers |

# HENNINGER ST 1975

NEED AN OFFICE FOR AN HOUR?
AREA OFFICES
1105 GUADALUPE ST., AUSTIN, TEXAS 78701 TEL. 476-6462



HELMS ST—Contd
208★Blenderman Margt 475-9518
E 35TH INTERSECTS
E 38TH INTERSECTS

54
HEMLOCK AV —FROM 3300 WALNUT AV NORTH TO E 34TH

ZIP CODE 78722
3208 Free Morris O ◎ 472-6694
3209 Dunkelbeng Janet 478-3953
3211 Nicholson Robt W ◎ 478-2403
3212 Thomson Perry E ◎ 472-3476
3214a No Return
3214b★Dunaway C
WALNUT DR ENDS
3301 Cooks Howard ◎ 476-8508
3302 Simonsen Allen wood crafts ◎ 476-8540
3303 Washburn David ◎ 476-7929
3304★Mills Stephen ◎ 748-0584
3305 Schmidt Alf F ◎ 477-7185
3306 Heaney J D ◎ 476-9867
3307 Robbins Mark 476-8276
3308 Waites Virgil ◎ 476-0592
3309 Arnett Earl W Jr ◎ 477-2217
3310 Roberts Benny ◎ 477-8112
3311 No Return
3312 Thompson Leroy ◎ 476-0330
3313 Breese Ina M Mrs 478-0718
3314 Gregg Vivian M Mrs ◎ 476-0303
3315 Hernandez Jesse C ◎
3316 Marshall M L ◎ 472-0238
3317 Prinz Gladys J Mrs ◎ 478-6907
3318★Fennell Robt ◎ 472-1872
3319 Walenta Darrell ◎
3320 Mc Cade Willie M 477-3929
3321 Walenta Melvin E ◎ 477-8150
3323 Vacant

43
HEMPHILL PK —FROM 2700 GUADALUPE NORTH TO W 34TH

ZIP CODE 78705
2707 Zivley Martha Ann Typing Service 472-7677
2711 Twenty-Seven Eleven Hemphill Apartments
A★Carpenter Cindy 472-4408
B★Crosslin Susan
C★Jones Glenn
D★Mc Dowell Marsha
E Walton John
F★Kruckemeyer Tommy R 476-2543
G★Partida Juan
H Vacant
I Vacant
J★Adams Larry
2713 Mc Donald Anne E ◎ 472-3606
2715★Davis Ira 476-5245
2721 Twenty-Seven Twenty One Hemphill Apts
A★Reyna Jorge
B★Fortson Jim
C★Crumley Fred
D★Arredondo Jamie
E★Hurd James
F★Perez Geo
G★Gaede Ken
H Vacant
I Vacant
J★Gomez Juan
2801 Apartments
Pollock Mike
102 Vacant
103 Hootkins Robt
104 Vacant
201 Vacant
203 Vacant
204★Brewer Sheri
301 Vacant
302 Vacant
303★Aston Charles 477-2651
304 Vacant
2805★Phil John
2805½★Thompson James S
2806 Westerner The apartments 477-6059
101★Harvey Mike
102 Vacant
103 Vacant
104 Taylor Wm C 474-5558
105★Skinner Carolyn 477-6059
106★Vogel Dan
107★Cantu Rosaura
201★Luedemann T H
202★Stolleis Nancy A 474-4295
203 Vacant
204 Vacant
206★Yip Eug
207★Huff Betty
2807★Dodge Nancy D 477-1596
2807½ Rodriguez Marc 474-5296
2808 Apartments
A★Fenton Howard A
B★Kraus Susan J
C★Pfullman Flo A
D★Rhodes Jamie
E★Marcotte Sharon
F★Cheng Wen
G★Slattum J K 472-1740
2809a★Jones David G 478-6922
2809b★Mc Gowen Doris 472-2386
2809c★Smith David
2809★Edwards Rex
2810a★Day Larry E 478-2121
2810b★Martin-Ehrlich Jack 477-3318
2811★Cooper D B
2812★Puckett Kelly 478-3896
2812a Terrell Lance L
2812b★Baughman Mary
2812c★Jansen John
2814 Vacant
29TH ST INTERSECTS
2902 Apartments
A Smith Albert M ◎ 472-3762
B★Schroeder Clint
C Watson Dan E 478-7863
D★Longseere Marie
Rear★Nurius J Michl 478-3320

W 29TH INTERSECTS
3004 Sanger Mary 477-3134
3006★Benson Bobby 476-9433
3008a Givens Will S ◎ 478-4218
3008b Vacant
3010a★Majors Truett 472-0950
3010b★Gross Robert D 477-3512
3010c★Pratt Mary L 472-8562
3010d No Return
3014 Walling Charles H ◎ 478-4316
WHEELER INTERSECTS
W 31ST INTERSECTS
3102a★Moore Janice
3102b Rhodes Hattie 478-5176
3104a★Carter Joseph
3104b★Shelton Stephen P
3106 Vacant
3107 Harrington Robt C ◎ 476-9374
3109 High Richard 472-4791
3111★Le Bourgeo S Paul 478-6791
3115 Conrey Martyn T Jr ◎ 476-2431
3117a Vacant
3117b No Return
LAUREL LA ENDS
3121 Hall Thomas B ◎ 476-9870
3123 O'Neill Joseph P 474-2642
BURNELL DR INTERSECTS
3125 Shurr Louis V ◎ 477-6892
W 32D INTERSECTS
3200 Gaston Alleine W Mrs ◎ 453-4845
3202 Boyd William P ◎ 453-2992
3204 Rowley Marie W Mrs ◎ 452-3376
3206★Munizza Janice
3208 Vacant
3209 Garza Jon S 476-5741
3210★Pickett Laura
W 33D INTERSECTS
3302 Vacant
W 33D INTERSECTS

123
HENDERSON ST —FROM 900 W 6TH NORTH TO W 9TH

ZIP CODE 78703
601 Mc Morris Ford (Parking Lot)
601½ Mc Morris Ford (Parking Lot)
602 Apartments
Six Hundred & Two Henderson Street Apts 472-4422
A Siedo Edwin E ◎ 472-4422
B Vacant
C Varna Waltrand
D Snowden Toni W Mrs 478-1238
603 Mc Morris Ford (Body Shop) 472-7743
604 Butler Roy Lincoln Mercury (Ofc)
605 Riojas Lupe ◎ 476-5746
609 Hernandez Arnold ◎ 476-1044
709 Sosa Jesus G ◎ 476-3903
714a★Jacobs S
714b★Peavy P D
714c★Jirusch B
714d Vacant
715 Castruita Frank F ◎ 477-6038
715½ No Return
716 No Return
W 9TH INTERSECTS

88
HENNINGER ST —FROM 3400 THOMPSON NORTH TO PICKLE DR

ZIP CODE 78702
1110 Facundo Pablo C
1112 Newman Elena
1114 Goss Earl K ◎ 926-5714
53 1116 Goss Walter C ◎ 926-4708
1121 Cook Margie Mrs ◎ 926-3082
1121½ Chambers Genevieve Mrs ◎ 926-6785
1123½ Cannon Amanda Mrs 926-5614
11233-4 Cardenal Manuel 928-0456
1125a★Medley Julie
1125b Trevino Mario
1127 Robledo Ruperto ◎ 926-5625
1200★Hickman Bonnie 928-1925
1202★Whitehead Debbie Mrs
1204★Tuttle Mark E

114
HERGOTZ LA —FROM 100 BASTROP HWY NORTH TO COLORADO RIVER

ZIP CODE 78742
101 Aero Mobile Home Village 385-9015
★Buchanan Charles
103★Delange Steve
104 Vacant

8419 N. Lamar Blvd.
Mobile Phone 476-6707 - Tel. 837-1192
2202 S. LAMAR BLVD.
EMERGENCY PATCHING — NEW ROOFS
TEL. 441-6028
GRAY & COMPANY REAL ESTATE
1212 BRAKER LA. TEL. 836-2844

| TP | Adjoining | Source |
|---|---|---|
| - | ✓ | R. L. Polk Co., Publishers |

# CHARLES ST 1975



S CENTER ST—Contd
906 Foster Leonard A ◎ 444-5921
907★Hightower H C
909 Walton James C ◎
910 Zapata Richd
GARDEN VILLA LA
1000 La Fitte Charles ◎ 444-9814
1002 Mims Lorraine Mrs ◎
1004 Davila Joe L ◎ 442-7254
1006 Siegeler Cecil Jr ◎
1008 Slater Charles B ◎ 444-8446
1009★Hinkle James
1013a De La Torre Carol L 447-6104
1013b★Hickson Sam

90
**CESSAL AV —FROM 1135 GARLAND AV EAST TO LEDESMA RD**

ZIP CODE 78721
1140 Vacant
1142 Johnson Cora M Mrs 926-1185
1144 Jaramillo Victor 926-8195
1146 Vacant

248
**CHADWYCK DR —FROM 5500 SPRINGDALE RD NORTHWEST TO ROGGE LA**

ZIP CODE 78723
5500 Schied Phillip 926-6451
5501 Boatner Brenda J Mrs
5502 Mc Henry John S ◎ 926-4164
5503 Blair John L ◎ 926-3169
5504 Gahagan Charles R 926-3019
5505★Smith Gary E ◎ 926-7110
5506★Farrell Raymond R 926-1715
5507 Richardson John F ◎ 926-0256
5508 Robinson Thomas H ◎ 926-8105
5509 Sutton Mack C ◎ 926-2285
5510 Washington Wanda Mrs 926-2123
TIPTON DR ENDS
5511 Soucek Larry B ◎ 926-5233
5601 Neff Patsy R Mrs ◎ 926-4783
5602 No Return
5603★Brown Greg
5604 Vacant
5605 Freeman Bobby Rev ◎ 928-2747
5606 Bowser Roman N ◎ 926-2483
5607★Ward Bobby Mrs ◎ 926-5079
5608 Kopycinski Joe ◎ 926-9179
5609 Edwards Paul 928-1928
5610 Johnson Jerald A ◎ 926-9213
ROGGE LA INTERSECTS

104
**CHALMERS AV —FROM 1700 FESTIVAL BEACH RD NORTH TO E 11TH ST**

ZIP CODE 78702
30 Haros Louis ◎ 477-4866
31a Vacant
31b Vacant
32 Ponce Faustino ◎ 477-0735
33★Torrez Ernest P 477-7304
34★Ybarra Esther 472-8192
35 Alba Fred L ◎ 478-6308
37 Benavides Gonzalo ◎ 476-5287
39 Ybarra Ray S ◎ 476-5109
RIVERVIEW ST INTERSECTS
HASKELL INTERSECTS
53 Flores Roy M ◎ 472-5996
54★Rodriguez Joe 474-1365
57 Garcia Rosendo 472-7053
HOLLY INTERSECTS
62★Pina Andrea
64 Ellis Bill C Sound Equipment 477-2700
65 No Return
GARDEN INTERSECTS
75 Sifuentes Rita Mrs ◎ 478-2740
76★Luna Jesse M 477-0930
77 Johnson Annie R Mrs ◎ 472-1479
CANTERBURY INTERSECTS
81 Mc Phaul Clyde ◎ 478-8950
84 Arevalo R Charles prod dlr ◎ 477-9165
86★Pecina Pete
88★Saldona Connie 477-8334
WILLOW ST INTERSECTS
93 No Return

100
E 1ST INTERSECTS
205 Corona Charles R
207a★Snider Bob 472-5666
207b★Terrier Reagan 474-4365
E 3D ST INTERSECTS
300 Austin Housing Authority (Chalmers Ct) 477-7475
Franco Elaine Mrs 472-3523
302 Lopez Felipe
303 Vacant
304 Lindholm Rose Mrs 476-2055
305 Frazier Alma Mrs 476-9068
306 Harris Ben T 478-2968
307 Moore Mary Mrs 478-4214
308★Bella Margt
309 Sanchez Matilda Mrs 472-3485
310 Salena Josephine Mrs
311 Espinosa Gregoria A 472-2357
312 Barron Lucy Mrs
313★Gonzales Jesse
314 Wray Lucille Mrs
315 Robertson Vera Mrs
316★Calhoun Raymond D
317 Gest Annie Mrs 478-0010
318 Martinez Andrea Mrs 476-4515
319 Harper Pearl Mrs
321 Vallajo Rafael
E 4TH INTERSECTS

80
E 8TH INTERSECTS
804 White Ruby Mrs 478-8676
E 9TH INTERSECTS
902 Garner Webb ◎ 472-0857
904 Vacant
Rear Vacant
906 Vacant
908 Thompson Louis W 476-0315
E 10TH INTERSECTS
1006★Ishe Clark
1008★Billings Laurie

100
**CHALMERS CT NO 1 (CITY HOUSING AUTHORITY)—FROM 1610 E 3D NORTH 1 BLK**

ZIP CODE 78702
Apartments
1★Schlickeisn Roy B
2 Gomez Timothy M 478-8702
3 Williams Clarence M
4 Hinton E S 477-6862
5★Steedley Grady 476-3297
6 No Return
7 Tealer Florence Mrs
8★Teague Jeanette R 477-2919
9★Galindo Erlinda 472-4662
10★Vasquez Sadie 476-7931
12★Villegas Santos I
13 Vacant
14★Maxwell Bessie M Mrs 472-4320
15★Saldana Yolanda 476-8288
16★Harmon Andrea L

100
**CHALMERS CT NO 2 (CITY HOUSING AUTHORITY)—FROM 1634 E 3D NORTH 1 BLK**

ZIP CODE 78702
Apartments
1 Luna Jessie 474-4207
2 Salinas Tavita Mrs 472-3637
3★Serrano Gloria 472-3223
4 Rogers Bonnie M 478-6005
5 Vacant
6★Cruz Elva
7 Rosales Oratia Mrs 477-0815
8 Vacant
9★Shipp Kenneth W 472-2033
10★Riojas Roy A
11 Vacant
12 Rosas Connie Mrs
13★Vallejo Judy A 478-2000
14 Ortiz Vivian Mrs
15 Jameson Ophelia Mrs
16 Cortinas Tom

100
**CHALMERS CT NO 3 (CITY HOUSING AUTHORITY)—FROM 1710 E 3D NORTH 1 BLK**

ZIP CODE 78702
Apartments
1 Nelson Mary A Mrs 478-7078
2 Davila Theresa Mrs 474-5125
3★Tyler Charles K 476-5251
4 Basquez Sadie Mrs 476-7931
5 Vacant
6★Davidson Eug V 478-4355
7 Burns Amanda L Mrs 477-8980
8★Gonzales Jesus G 478-4318
9 Minjrez Minfa Mrs 498-7577
10★Jameison Ophelia
11 No Return
12★Mendoza Maria 474-5288

100
**CHALMERS CT NO 4 (CITY HOUSING AUTHORITY)—FROM 1806 E 3D NORTH 1 BLK**

ZIP CODE 78702
Apartments
1★Steedley John G 476-3297
2★Gutierrez Robt M
3★Caceres Juan 477-4787
4 Scott Opal M Mrs 478-6740
5 Golvas Marie Mrs
6 Rodriguez Adelia Mrs
7 Pierce Lucille Mrs
8★Guerrsro Josephine 478-3307
9★Govera Martha
10★Romo Harold B 476-1045
11 Escabar Manuela Mrs 472-7479
12 Trevino Pete

42
**CHANTILLY LA —FROM 8400 SHENANDOAH DR EAST**

ZIP CODE 78753

88
**CHARLES ST —FROM 1130 GUNTER EAST 1 BLOCK**

ZIP CODE 78702
3402a Narvaez Amartilde 926-9908
3402b Duncan Marvin 926-8433
3403 Cannon I Jake ◎ 926-4632
3404a Camarillo Manuel
3404b Flores Jesse
3405 Johnson Jesse W ◎ 926-2426
3406★Jones Bertha ◎ 926-6406
3407 Hearne Lawrence A 926-4139
3500 Wingwood John H ◎
3501 Tamayo Eddie 926-4515
3502 Hernandez Leonard
3503 Moreno Antonio ◎
3504 Vacant
3505 Marion Vasteen T ◎ 926-2930

127
**CHARLOTTE ST —FROM 1700 W 10TH NORTH TO WATERSTON**

ZIP CODE 78703
1002 No Return
1003 Vacant

get Complete Information on
a person or firm.

THE Williams COMPANY
HARDWARE WHOLESALERS — AUTOMOTIVE DISTRIBUTORS
P.O. Box 848 Austin, Texas 78767
Phone 512 GR 6-0601

Capital Collection Bureau
NO COLLECTION - NO CHARGE
520 E. Oltorf St. Tel. 444-3133

| TP | Adjoining | Source |
|---|---|---|
| - | ✓ | R. L. Polk Co., Publishers |

# GOODWIN AVE 1975



GONZALES ST—Contd
4708★Mc Clellan T P 385-1786
4709 Alexander James B ◎ 385-1767
4710 Flores Foilan ◎
MANSELL AV INTERSECTS
4801 Nuncia Lee ◎ 385-7283
4803 Stolle Lorraine M ◎ 385-2555
4805 Lopez Mary A Mrs ◎ 385-1785
4813 Petro-Chemical Transport Inc 385-3391
4900 Allan John T Junior High School 385-3250

83

**GOODNIGHT LA —FROM 6300 ARROYA SECA WEST AND NORTHWEST TO BEYOND PAYNE**

ZIP CODE 78757
1700 Ross John W ◎ 465-9045
1702 Kastner Marie Mrs 451-4601
1704 Vacant
1706 Crump Mike C ◎ 454-4149
6301★Turner Edw C ◎ 451-2156
6303★Bradley Ann E
ALCOVE CT ENDS
6309a Gordon Ruby K Mrs 452-8548
6309b Detwiler Mary A Mrs 465-6949

77

PAYNE AV INTERSECTS
6506 Pearson E L Rev ◎ 453-8547
6507 Woolery Richd C ◎ 453-4510
6509 Vacant
6512 No Return
BRENTWOOD INTERSECTS

227

**GOODRICH AV —FROM 1800 NASH AV SOUTHWEST TO S LAMAR BLVD**

ZIP CODE 78704
FORD BEGINS
BAUERLE AV ENDS
1900 No Return
1900a Crouch Connie 442-7962
1905★Davis Theresa 444-4339
1906 Vacant
1908 Moreno Richd A ◎
1910 Mc Iver Diane B 442-8097
1912★Zamora Ruben ◎ 447-1275
1914 Huggins Jo Ellen Mrs ◎ 442-3825

25

HETHER INTERSECTS
2000★Pamquist Steve 442-8244
2001 Mc Guffin Orvell A ◎ 444-5364
2004 No Return
2005 Mc Cord Dechard E 444-2743
VALERIA INTERSECTS
2006 Spooner Tom A ◎ 447-1977
2008 No Return
2009 Aguilar Alfonson ◎
2010★Wingren Jerry ◎ 447-3720
2011 No Return
2012 Cook Richd C ◎ 442-4963
2013 Moose Ben F ◎
2014 Hodge Dorris D Mrs 442-8730
2014b Hodge Shirley Mrs 441-7974
2015★Birmingham Silas M ◎ 441-0903
2016 Vacant
2017★Siller Jimmie ◎
2019 Kizer Milton E Jr ◎ 441-3749
2020 Powell John W ◎ 442-0783
2022 Child's Play 442-4487
West Wm 442-4487
2024 La Casa Apartments 441-3139
101★Alvarado H 441-3139
102 Vacant
103★Placker J
104★Reynolds James
105★Bain C G
106 Vacant
107 Vacant
108 Tallant
109 Lopez L
110★Gilder Hulon
201 Vacant
202 Vacant
203 Moya
204★Weistling Wm B
205★Foitik Judy C
206★Richey E
207 Vacant
208★Rodriguez Pablo
209★Park Billy Jr
210 Vacant
BLUE CREST DR INTERSECTS
2105 Peel Floyd excavating contr ◎ 442-8692
2107 Barton Springs Baptist Church
2115 Villa Goodrich Apartments 327-0744
101★Huerta Carlos 447-5480
103★Hernandez F P
105★Butts Ivie
106 Dorsey Quita M Mrs 444-5907
201 Vacant
202 Martinez Tello
206★Inocencio V
207 Vacant
FRAZIER AV BEGINS
2123 Toledo Scales 444-1059
2125 Austin Hardwoods lbr 442-4001
2125a J & M Electronics 442-5488
2127 Colley Air Conditioning Inc 442-8704
2128a Vacant
2128b Ellis Nettie L Mrs 441-0821
2129 Benoit Jean Beauty Shop 442-5706
Benoit Swim Pool Co contrs 442-3213
2130 Wendler Ken Executive Offices real est 444-3254
LAMAR INTERSECTS

88

**GOODWIN AV —FROM 3306 WEBBERVILLE RD EAST TO SPRINGDALE RD**

ZIP CODE 78702
2801 Hernandez Reynaldo ◎ 926-4281
2803 Davidson Wm ◎ 926-4874
2807 Reeves Minnie L Mrs ◎ 926-5142
2901 Sandoval Marcelino ◎ 926-4749
TILLERY INTERSECTS
3200 Baldazo Pete M ◎ 926-4004
3202 Dickerson Wm ◎ 926-5581
3204a Bryant Willie
3204b Vacant
3205 Schneider Laundry Service & Repair 926-4612
Schneider John T ◎ 926-4612
3206 Reese Andrew R ◎ 926-4614
3207 Blackstone Robert B ◎ 926-4355
3208 Buentello Tomosa 926-2249
3210 Davis R D ◎ 926-4147
3300 Hernandez Ray ◎ 926-4366
3302 Marcrum Lonnie R ◎ 926-4224
3304 Yesenik Christine A Mrs ◎ 926-1158
3306★Casarez Petra
3308 La Fuente Raymond ◎
3309 Blackman Fred ◎ 926-2758
3310 Valdez Mary Mrs ◎ 926-8101
3311 Rincon Frank ◎ 928-0054
3401 Salas Joe Jr ◎
3402 Daniel James M 926-1646
3403 Gonzales Joseph L ◎ 926-4669
3404 Arredondo Luz ◎ 926-9198
3405 Alvarez Jesus F ◎ 926-5874
3406 Jackson Clara G Mrs ◎ 926-6212
3407 Lucio Morris S ◎
3500 Baker Tonnie L Mrs 926-4739
3501 Ellis Spinson ◎ 926-4738
3502 Serda Joe ◎
3503★Carrouthers Vernon 926-8007
3504 Williams Esther M Mrs ◎ 926-4457
3505 Garcia Ciro E Rev ◎ 926-6966
GUNTER INTERSECTS
3601 Hopper Reba F Mrs ◎ 926-3718
3603 A-Aabat Self Storage Co 345-1196
3605 Tidwell Ernest H ◎ 926-4269
AIRPORT BLVD INTERSECTS
ZIP CODE 78721
3706 Grand Villa Apartments 926-4031
101 Reece Lillian Mrs
102 Grand Villa Apartments (Ofc)
103 Wallace Marion
104★Stalling Ethel 926-4938
105 Smith Velma 926-6599
106 Berry Helen
107 Tolbert Blonce 926-1376
108★Carter Clinton
109★Davis Beverly
110 Vacant
111 Tolbert Henrietta 926-4588
112★Prosser Maxine 926-3516
113★Walker Mattie 926-1083
114★Earl Marie
115 Neal John
116 Roberts Luetisha Mrs
117★Moss Marion
118★Sedwick Nellie B Mrs 926-9775
119 Reed Patricia
120 Edwards Leslie E 926-8049
121 Davis Johniee
122★Quiroz Gloria 928-1688
123★Herbert Elsie 926-7324
124★Near Martha 926-4196
125★Martinez Hermelinda 926-9118
126★Mackey Shirley
127 Walker Charles
128 Ramos Reyes 926-4309
129 Frank Frances P Mrs 926-4986
130 Garcia Rosa 926-8853
131★Navejas Armando
132 Herrera Florine 926-7578
133★Wade Laura
134 Williams Kay
201 Walker Emma M Mrs 926-6205
202★Habbit Earnestine
203 Fletcher Lillie 926-8167
204 Robinson Claudine
205 Henderson Joyce M Mrs 926-9579
206 Washington Maggie Mrs 926-9265
207 Carter Ruby Mrs
208 Russel Betty 926-9115
209 Flores Paula
210★Carter Marlin R
211 Shaw Joe A 926-7572
212 Bradshaw Yancey A Mrs 926-4725
213 Vacant
214★Trejo Lue
215★Hughes Ester 926-8365
216 Ockleberry Ruby 926-6197
217 Gillespie Sandra
218 Armstrong Virginia Mrs
219 Riley Clarence O 926-2638
220 Arnold Ver0nica L 926-7895
221 Mach Atheneta 926-5255
222 Favors Marilyn B 928-2981
223★Falkquay Revetta 926-8074
224★Benford Alberta
225★Rhodes Brenda
226 Walker Ruth E Mrs
227 Morena Annie
228★Deshay Milton 928-1518
229★Johnson Gwendolyn
230 Augustine Laura
231 Dominguez Juanita
232 Bolden Mary
233 Brown Arlene
234 Thomas Deborah
3707 Goodwin Carrie A Mrs ◎ 926-4954
SPRINGDALE RD INTERSECTS

69

**GORDON CT —FROM 9100 GLENN LA EAST TO A DEAD END**

ZIP CODE 78753
400 Jones Jerry R ◎ 836-3443
401 Tucker Robt ◎
402 Kneten Walter ◎ 836-5251
403 Stephenson David H ◎ 836-0251
404 Frenzel James ◎
405 Goetz Thos ◎ 837-0621
406 Reeves James D ◎ 836-4204

88

**GOVALLE AV —FROM 3200 WEBBERVILLE RD EAST TO SPRINGDALE RD**

ZIP CODE 78702
2910 Deleon Rudolfo ◎
2912 Dominguez David ◎ 926-4468
LINDEN ST INTERSECTS
3004 Hernandez Tony G Jr ◎ 926-2673
3006 Gonzales Anna R Mrs ◎
3010 Martinez Mary ◎ 926-4675
3101 Arnold's Nursing Home 926-8117
3104 Rangel Alf T ◎ 926-7562
3106 Esparza Pete M 926-4954
3108 Castillo Pedro 926-3120
3110 Apartments
1 Vacant
TILLERY INTERSECTS
3200 Bach Henriette L Mrs 926-4949
3201 Dominguez Cruz Rev ◎ 926-4577

More goods are bought and sold through the Classified Business Lists of the Directory than by any other medium on earth.

KXL 970
WHERE ALL THE GOLD HAS GONE
1018 W. 11th St.
Austin, Texas 78701
Tel. 477-9926
KRMH
KARMA-1037

| TP | Adjoining | Source |
|---|---|---|
| - | ✓ | R. L. Polk Co., Publishers |

# GUNTER ST 1975

Breaktime Service, Inc.
11,110 North Lamar Blvd. 836-5060



GUNNISON ST—Contd
7407★Forrester Ray

94

GUNTER ST —FROM 3500 HIDALGO NORTH TO OAK SPRINGS DR

ZIP CODE 78702
610★Hernandes Rachel
620 White's Apartments
1★Molina Alex S
2 Vacant
3★Pina Edw
4★Mendez Delores
5★Ethredge Odessa
6 Vacant
7★Larr Julia
8★Vallejo Georgorio
9★Pena Paul
10 Mc Cullough Viola A Mrs
11 Flores Joe
12 Mc Ray Gilbert 385-2366
13★Smith Douglas
621 Carmona Louis ◎ 385-3779
E 7TH INTERSECTS
GONZALES ST INTERSECTS
722 Gomez Pedro A Jr ◎ 385-2579
726 Coy Blas ◎ 385-4058
730 Portillo Toby V ◎ 385-2595
736★Valdez Pete
738 Hall Johnie Mrs 385-4676
742 Hernandez Joe G 385-0141
745 Villanueva Hilarid ◎ 385-9150
746 Ortega Onecimo R 385-7248
747a★Rodriguez Jesse
747b★Rodreguez Joe
750 Mc Donald Milton R ◎ 385-1759
754 Gonzales James ◎ 385-0387
758 De La Rosa Cruz Mrs 385-4466
762 Castanon Andrew
762½ Spencer B M III 385-3346
800★Ybarra Raymond T ◎ 385-6263
804 No Return
807 Mc Bride R F 385-5797
808 Castillo John A
811 Coy Carmen Mrs 385-3017
812 Olvera Martin R ◎ 385-0427
815 Flores Frances A Mrs 385-4202
816 Hernandez Ben 385-5827
819 Ouiroz Gilbert 385-5414
820 Acosta Reuben 385-1942
821 Parra Jose L ◎ 385-0445
824 Silvas Joe E ◎ 385-3570
828 Hisbrook Dan S ◎ 385-0022
SELLERS ENDS
MK&T RY CROSSES (NOT OPEN)

88

900 Lopez Benny V ◎ 926-2318
902 Serrato Isabel Mrs ◎ 926-0531
904 Estrada Refugio ◎
906★Saucedo Steve G 926-4780
908 Diaz Frances Mrs ◎
910 Faz Joe J ◎ 926-4921
912 Zambrano Alejandro ◎ 926-5712
1000 Jackson Harry W ◎
1002 Rodreguez Lupe
1004 Verastegui Aurelio ◎ 926-6392
NEAL ST ENDS
1006 Hernandez Joel ◎ 926-8287
1008 Casarez Frutoso ◎ 926-3322
1010★Corpus Antonio 926-6145
LYONS RD INTERSECTS
1100 Perez Joe
1102 Aleman Cipriano A ◎ 926-8305
1104 Rodriguez Felicita Mrs 928-2858
1104½ Foster Geary D 928-1324
1106½ Costilla Frank B ◎ 926-2939
1108 Sauls Jessie ◎
GOVALLE AV INTERSECTS
1111★Veloz Tom 928-0347
1112 Quintero Benita ◎ 926-4183
1113 Reyes Mary A Mrs 926-9737
1114★Jester Wayne ◎ 926-1146
1115 Acosta Joe 928-0050
1116 Acosta Pilar B ◎ 926-6280
1116½ Martinez Jesse J ◎ 926-4983
1118 Rodriguez Gilbert ◎ 926-4240
1118½ Mares Natividad 926-7707
1118 Duran Anita Q ◎ 926-6134
1119 No Return
Rear Vacant
1119½ Medel Robt ◎ 926-4979
1120 Vacant
THOMPSON BEGINS
1120½ Zuniga Andres 926-4075
1121 Martin William J Jr ◎ 926-6402
1121½ Alvarado Jesse
1122 Natal Feliciano ◎ 926-4221
Goldstein Mary J ◎ 926-2554
1122½ Campos Joe B ◎ 926-5113
Rear★Campos Fred
1123 Gilley Earl D ◎ 926-4908
1123½★Domingo Frances
1123★Valadez Danl M 926-3600
PICKLE DR ENDS
1126 Cloud Roy 928-0401
1127 Gardner Wilburn ◎
1127½ Bertelson Bernard B ◎ 926-7796
1128 Mc Nair Haskell S ◎ 926-4567
1129 Nichols Arth W Jr ◎ 926-4530
CHARLES BEGINS
1135 Transportation Enterprises Inc bus charter 928-1660
Austin Ambulance Service 472-8233
GOODWIN INTERSECTS
KAY ST INTERSECTS
AIRPORT BLVD INTERSECTS
ZIP CODE 78721
1137 Mason Manor Child Development 926-2154
Mason Manor Apartments 926-4714
APT NOS RUN AS SHOWN IN BLDG
101 Vacant
102 Vacant
201 Rosas Rudy
202 Mooneyhan Juanita 928-1213
103 Nunn Larry 926-6774
104 Vacant
203 Vacant
204★Anderson Pam 926-8283
105★Valentine Joyce
106★Ervin Samuel
205 Scales Ellen
206 Vacant
107 Vacant
108 Jones Ruby L Mrs 928-2133
207★Russell Wm
208★Washington Juanita
109 Fresh Elveta
110 Carter Maxine C 926-8992
209 Riley Linda
210 Johnson Dina M Mrs 928-0345
111★Cooper Larry
112★Mc Clendon Dorothy
211★Mc Conley Barbara
212★Carter Jeromiah
113 Perkins Eleanor 928-1280
114 Moore Essex 926-6696
213 Pryor Geo L 926-3320
214 Vacant
115★Sauls Marlyn
116 Vacant
215 Bankhead Christine 926-2125
216 Vacant
117★Maxwell Frank 926-3107
118 Vacant
217★Washington John Jr
218 Harrell Bobby 926-7765
119 Eason Arth
120★Fowler Linda 928-0931
219 Vacant
220★Moore Lucy B 926-4346
121 Vacant
122 Wright Hope 926-3754
221 Williams Betty 926-7871
222 Jones Renee
123 Carter Bobbie
124 Wright Alvin
223★Smith Ken
224 Vacant
125 Vacant
126 Vacant
225 Anderson Lorance 926-8705
226 Davis Louis M 926-4631
127 Thompson Robt
128 Cook Ruby 926-9534
227★Dawson Shirley
228★Reyes Sharon
129 Evans Gladys 926-6741
130 Clinton Lucille
229 Vacant
230 West Ardus R Mrs
131 Robinson Roosevelt
132 Carter Preston 926-8992
231 Vacant
232★Ashley James 926-1250
133★Hicks Mary
134 Underwood Gwen
233 Bryant Versie Mrs 926-9944
234 Johnson James
135 Johnson Dorothy 928-0345
136 Vacant
139★Hardeman Carrie
235 Vacant
236 Vacant
137 Holt James 926-9708
138 Harrison Ernest 926-2531
237★Davis Salem L 926-4958
238 Vacant
140 Vacant
239 Allen Wm L 926-8069
240 Vacant
141 Shepard Alf
142★Capel Hurley
241 Buller John
242 Taylor Annette Mrs 926-5860
143 Vacant
144★Gant Gladys 928-1582
243★Wood Princess 926-3423
244★Moore Favrine
145 Vacant
146 Vacant
245 Vacant
246 Vacant
147 Vacant
148 Vacant
247 Vacant
248 Vacant
149★Mills Maxine
150 Vacant
249 Tyler Gladys 926-5266
250 Vacant
152 Vacant
251 Vacant
252 Vacant
155 Batchie Alberta 926-0002
156 Jones Joe
254 Vacant
253 Vacant
256 Vacant

CAPITOL CASH REGISTER & ADDING MACHINE CO., INC.
COMPLETE LINE OF OFFICE MACHINES AND SUPPLIES
1506 SOUTH CONGRESS, AUSTIN, TEXAS 78704 PHONE 442-5882 — PHONE 442-5106

U The Alphabetical Section to
S get Complete Information on
E a person or firm.



**KAREN AV—Contd**
1509 Brown Wm I ◎ 459-7573
1510 Barnard Wm E ◎ 459-0781
1511 Bach Wm L ◎ 459-9554
1512★Pillans John M 452-2807
1513★Rentz M ◎
1514 Murphy Mary N Mrs ◎ 459-0491
1515★Marx Herman
ARROYA SECA INTERSECTS

77
1700★Gillman Rebecca L
1702 Vacant
1703 Wagner Eldon O ◎ 459-0251
1704 Mc Kinney Ross P ◎ 452-3671
1705a Vacant
1705b★Calkins Robt
1706 Martin Bennett 454-0723
1707 Weigl Thos F ◎ 453-5349
1708 Hudson Weldon R ◎ 452-1206
1709 Wessels Eug J ◎ 451-1437
1710 Hill Joseph A ◎ 453-8451
1711 Vacant
1712 Isaacks Robt E ◎ 454-6105
1714 Zieger Earl H ◎ 459-0693
1715 Guariguata Margt Mrs 452-0417
1716 Marshall C R ◎ 453-4770
GOODNIGHT LA INTERSECTS
1900 Burch Clara K Mrs 454-8974
1901 Douglas David D 454-8954
1902 Munsell Harvey C ◎ 454-6236
1904 Price Edwin G ◎ 452-6003
1905 Wykes James L ◎ 459-0101
1906 Willgren Gunnar A ◎ 453-3975
1907 Schacherl Harry ◎ 453-5926
1908 Rice Arth E ◎ 465-6959
1909 Pugh Wm J ◎ 465-5889
1910 Conlee Wilburn T ◎ 453-3123
1911 Bohl Fred O ◎ 451-1007
1912★Sparks Wayne
1913★Doyle Robt G ◎ 452-3950
1914 Sautter Marvin G ◎ 459-0978
1915 Donovan Dunny ◎
2000 Pessarra Lawrence W ◎ 452-5096
2001 Conoley Eug K ◎ 452-4707
2002 Lundstedt Albert H ◎ 453-1657
2003★Faulkner Harold B ◎ 459-8022
2004 Schlessinger Karl H ◎ 452-1132
2005 Perry Billy J ◎ 453-5108
2006 Becker Herman C ◎ 465-7491
2007 Spain Fred C ◎ 465-5591
2008 Matoska Harry M ◎ 454-2901
2009★Edwards Gary L ◎
2010 Gilmore Charles J Jr ◎ 453-0839
2011 Calhoun Edgar R ◎ 454-3467
2012 Merideth Irene Mrs ◎ 459-0206
2013 Bateman Joseph C ◎ 452-3569
2014 Wells Anderson ◎ 451-1726
2015 Pattillo Bonnie M
2016 Dear James F ◎ 453-1296
2017 Vacant
2019 Meador Alvin W mason contr ◎ 453-7127
LAIRD DR INTERSECTS

112
**KASPER ST —FROM 1600 CLUB VIEW RD EAST TO MONTOPOLIS DR**

ZIP CODE 78741
6100 Odor Felipe
6104 Ybanez Ismael ◎ 385-5135
6106 Vacant
6108 Morales Ramona ◎
6110 Ramirez Raymond
6115 No Return
BRASSIE INTERSECTS
6200 Guest Victor J ◎ 385-0835
6202 Vacant
6203 Schoenfield Robt ◎
6204 Kitchel James ◎ 385-4448
6206 Brummet Howard ◎ 385-2045
6208 No Return
MONTOPOLIS DR INTERSECTS

25
**KASSARINE PASS —FROM 2200 MATTERHORN WEST**

ZIP CODE 78704
2900 Vacant
2901 Vacant
2902 Carter Russell T 441-4221
2903★Cline Robt
2904 No Return
2905 Holcomb Kevin 442-8121
2906 Johnson Karl D Jr ◎ 441-3464
2907 Sloan Jacki Mrs ◎ 444-7059

167
**KAWNEE DR —FROM 7000 BLK GUADALUPE WEST**

ZIP CODE 78752
606a★Alvarez Alberto 452-9770
606b Vacant
607 Schulze Joanna 451-4360
608a Johnson Stephen H 452-4021
608b Vacant
609 Brown Thad ◎ 451-4266
610a★Meyler Dale 454-5905
610b Vacant
611★Loscllo Isabelle
612a★Gonzales J
612b★Weisel John 451-3479
613a★Austin Mark
613b★Christian Kathleen

88
**KAY ST —FROM 1130 TILLERY EAST TO GUNTER**

ZIP CODE 78702
3200 Salazar Marcus 926-0484
3201 Martinez Guadalupe Mrs ◎ 926-5131
3202 Williams H Louise Mrs ◎ 926-7187
3203 Rios Jesse
3204★Dais Richard ◎
3205 Gutierrez Zaqueo D ◎ 926-1398
3206 Dominik Marie E Mrs 926-6993
3207 Cortinez Fred R ◎ 926-4230
3208 Martinez Augustine G ◎ 926-4549
3209 Cortez Fernando ◎ 926-6475
3210 Herrera Fidel P ◎ 926-0512
3211 Sustaita Rodolfo C ◎
3300 Baldazo Paul M ◎ 926-3481
3301★Guerrero Fernando ◎
3302 Overton Betty A Mrs ◎ 926-5091
3303 Regalado Rudy ◎ 926-2773
3304 Kennedy Edw W ◎
3305 Saenz Joaquin P ◎
3306 No Return
3307 No Return
3308 Bennett Frank R
3309 Redkey Malcolm ◎ 926-1602
3310 King Reversa 926-3343
3311 Guerrero Emilio ◎ 926-4727
3312 Aleman Manuel ◎ 926-4413
3400 Aparicio Richard R Jr ◎ 926-6687
3401 Doerr Robt 926-4340
3402 Martinez Joe P ◎ 926-4003
3403 Tobin John R ◎ 926-9381
3405 Brown Walter
3407 Martinez Alex O 928-2384
3409 Limon Virgil ◎ 928-0413
BENGSTON ENDS
3501 Johnson Selma A Mrs ◎ 926-4904
3503 Green Alma E Mrs ◎ 926-4842
GUNTER INTERSECTS

28
**KEASBEY ST —FROM 4500 EILERS AV EAST**

ZIP CODE 78751
700 Brown James P 451-1850
701a★Reiswerg M B 451-3511
701b★Hjornevik Danl 454-5394
702 Robertson Lela Mrs ◎ 452-3633
703 Eineigl Edith M Mrs ◎
705 Larson Arvid E ◎ 459-8108
708★Hernandez Israel 452-6847
709 Simmons Maurice Mrs ◎ 459-0171
710★Prejean Marsha J 454-4278
712★Loney Mark G 459-0501
CASWELL AV INTERSECTS
801★Wood Edward C 452-6340
805 Spenrath Irene Mrs 452-2118
806 Wilhelm Albert C ◎ 459-8306
807 Hardison Richd W
808 Vacant
809 Kovar John L ◎ 453-7753
810★Riter Jim
811 Mackland Everett V ◎ 452-7013
812 Raggio Kenny 452-6247
814 Hess Gail 452-1420
815★Green Mike
RED RIVER INTERSECTS

105
**KEATING LA —FROM 3000 WINDSOR RD NORTH TO TOWNES LA**

ZIP CODE 78703
2408 Rogers Mary L ◎ 478-7088
Rear Mc Means Wanda 478-8020
2410 Ivie Grace M Mrs ◎ 477-1786
2412 Pitts T Bishop ◎ 478-3950
INDIAN TRAIL INTERSECTS
2422 No Return
2425 Sanders Ann M
BOWMAN AV INTERSECTS
2500 Key William H ◎ 477-4667
2501 Taylor Cordelia Real Estate 478-4850
Taylor Edw H ◎ 478-4850
2502 Stephens Darthula Mrs ◎ 476-5117
2504 Carlton W Leonard ◎ 478-2645
TOWNES LA INTERSECTS

21
**KEATS DR —FROM 2109 WORDSWORTH DR NORTH TO A DEAD END**

ZIP CODE 78704
3807★Lavas Tim 441-5961

24
**KEITH LA —FROM 3400 RED RIVER ST EAST**

ZIP CODE 78705
906 Whitington Geo 476-9706
908 Austin Plastic Co 476-0000
De Pew Harley ◎ 476-9000
911a No Return
Patterson Pat
911b★Mullins Denise K 477-2946
911c Vacant
912 Ricker Insurance Agency 476-0647
Ricker Nat H ◎
914★Edgar Cathy
915 Apartments
101 Anderson Merrill 476-2082
102 Kajander Cheryl 474-4371
103★Nesbit M J
104 Vacant
201 Vacant
202 Copeland Ellis 476-5864
916a Nelson Carol A 478-8987
916b Benner Frank A ◎ 477-2959
917a★Powers Michl 478-3946
917b Vacant
917c★Pugh Glen Rev
917d★Mc Nair Mark
919 Paris Paul J phys ◎ 476-5971
921 Smith Graham 478-6254
925 Sparks James T ◎ 472-2321
KIM LA BEGINS

114
**KEMP ST —FROM 6200 CLOVIS SOUTH TO PONCA**

ZIP CODE 78741

THE Walter Tips COMPANY
HARDWARE WHOLESALERS — AUTOMOTIVE DISTRIBUTORS
P.O. Box 848 Austin, Texas 78767
Phone 512 GR 6-0601

Capital Collection Bureau
NO COLLECTION NO CHARGE
520 E. Oltorf St. Tel. 444-3133

| TP | Adjoining | Source |
|---|---|---|
| - | ✓ | R. L. Polk Co., Publishers |

# PICKLE DR 1975


**ASTARTE**

Commercial Decorating—Custom Framing

5555 N. LAMAR BLVD. SUITE C-117 TEL. 452-6272




**PHILCO DR—Contd**

RICHMOND AV INTERSECTS

619

GILLIS INTERSECTS
4605 No Return
4607 Dickerson Nealy 444-4623
4608★Edwards Charles M
4609★Levlon Mary
4610 Montoya Sam C ◎ 441-3756
4611 Oglesby Lonnie D III ◎ 444-1365
4612★Buchannan Brad 442-2210
4613 Davila Janie Mrs
4614 Mc Cormick Harry D ◎ 441-1329
4615 Schaefer Gary W ◎ 442-5326
CLAWSON RD INTERSECTS
FORESTHILL DR INTERSECTS
4621 Barron Eli V ◎ 447-1198
4622 Whitten Bryan ◎ 444-9925
4623 Stiles James F Jr 441-1802
4624 Cox Gene M 444-4241
4625 Markwardt Arvis D ◎ 442-2115
4626 Kochan Chester T ◎ 442-7951
4627★Barton Bartie 442-0788
4629 Maranitch Steven E 444-8088
FORESTGLADE DR BEGINS
4700 Garmon Giles W ◎ 442-7976
4701 Naizer Henry L ◎ 442-5505
4702 Parker Clarence N ◎ 442-1285
4703 Vaughn Mary A Mrs ◎ 444-4538
4704 Bukowsky Jerry L ◎ 442-6068
4705 Murphy John P ◎ 444-0908
4706 Sammon Alvis L ◎ 444-0975
4707 Nyman Nikki 441-7181
4708 Harlan Ray E ◎ 442-2524
4709 Cavaco Julian ◎
4710 Reiley David L ◎ 444-3001
4711 Schnepp Norman H ◎ 442-2004
4712★Derrick Loretta ◎ 447-2670
4713 Hertel Norma ◎ 447-1702
4714 Kneisley Herbert D ◎
4715 Wolf Frankie L ◎ 442-8621
4716 Ray James ◎ 442-6451
4717★Mann Geo A Jr ◎ 442-9715
4719 No Return
4721 Klaerner Kathleen V Mrs ◎
4723 Wrigge Wm F ◎ 442-8433
EVERGLADE DR BEGINS
4800 Schulz Joachim G ◎ 442-6505
4801 Wolf Robt R 442-0771
4802 West Wm E Jr ◎ 444-4010
4803 Rasbury Glenn D ◎ 442-3802
4804 Gilmore W A ◎

88

**PICKLE DR —FROM 3400 HENNINGER EAST TO GUNTER ST**

ZIP CODE 78702
3400★Brumley Vicki 726-0780
3401 Ayer's Automotive Shop 928-1417
3402★Zuniga Marcellino
3404★Adair Dwight 926-4659
3501 Burnett Jesse J Jr 926-7825

15

**PICKLE RD —FROM 3700 S CONGRESS AV WEST TO A DEAD END**

ZIP CODE 78704

139

**PICKWICK LA (ROLLINGWOOD VILLAGE)—FROM 500 VALE ST WEST**

ZIP CODE 78746
2402 Fowler Wm E ◎ 327-0713
FARLEY TRAIL ENDS
2501 Rogers Joe R ◎ 327-1116
RILEY RD INTERSECTS
2600 Vacant
2601 Cottle Wilbur W ◎ 327-2395
2604 Jamison Garrett H
2606 Rehder Helmut J ◎ 327-0697
INWOOD RD INTERSECTS
HUBBARD CIR BEGINS
2803 No Return
2808 Willeford Whit ◎ 327-0664
2810 No Return
NIXON CIRCLE ENDS
WALLIS DR INTERSECTS
3206 Westbrook Max R ◎ 327-0931
3207 Winters Leroy ◎ 327-0915
3208 Brawley Aubrey G ◎ 327-0934
3209 Farley John W ◎ 327-1886
3210 Bailey Thos B Jr ◎ 327-0929
3211 Janning Geo J ◎ 327-0909
3214 Fairlee Robt D ◎ 327-0930
3217 Perkins Homer K ◎ 327-0921
3219 Blomquist Gustav E ◎ 441-8858

177

**PIEDMONT AV —FROM 7100 GROVER AV WEST BEY CITY LIMIT**

ZIP CODE 78757
1200 Bigley Ervin A ◎ 453-4968
1201 Bargsley James S ◎ 459-0402
1202 Swenson Agnes A Mrs ◎ 459-6324
1203 Vacant
1204 Mc Vey Ruth Mrs ◎ 459-5331
1205★Smith Stanley R 452-3726
1206 Davis Earl ◎ 452-4737
1207 Hillis T J 454-9951
1208 Hebbe Madeline C Mrs ◎ 459-8251
1209 Gonzales John ◎ 453-8789
1210 Faught Oscar J ◎ 453-1585
1211 Hassell Henry S ◎
1212 Mersiovsky Marvin E ◎ 453-5276
1213★Burnell Wm
1214 Fleischer Bill J 454-3858
1215★Brown Robt E 454-4958
1216 Simmons Blondine Mrs ◎ 454-9202
1217 Pulliam Thos O ◎ 453-4447
1300 Connell Bernice M Mrs ◎ 459-6696
1301 No Return
1302 Mallett Harold L ◎ 454-3015
1303★Medford Tammy
1304★Taylor Dennis A ◎ 451-1535
1305★Farnsworth Alan K 452-2127
1306 Hawley Robt L ◎ 452-2185
1307 Mason Lynn P
1308★Jenkins Steph L 451-3016
1309 Sander Ludwig A ◎ 453-0197
1310★Damuth Larry ◎ 451-7152
1311 Bach Wm R 452-1248
1312 Burt Robt O III 453-4647
1313 Amidon Willis D
1314★Reid Gary L ◎ 453-3395
1315 Cason Merlyn E ◎ 453-0683
1316 Dickson Thos D ◎ 459-6234
1318 White Madaline L Mrs ◎ 454-2415
WOODROW AV INTERSECTS
ARROYO SECA INTERSECTS

77

1501 Albarado John ◎ 465-0169
1502 Joseph Wm J ◎ 459-6840
1503 Martinez Joe ◎ 453-4945
1504★Levitt Jack
1505★Henry Herbert A ◎ 453-5582
1506★Sommers Dean R 453-5813
1507 Vacant
1508 Ngin Leung O ◎ 452-3431
1509 Vacant
1510 Pyle James C ◎
1511★Henderson Glen R 459-7990
1512 Schultz Walter R ◎ 465-0142
1513★Scott Sonia Mrs
1514 Koch Raymond J ◎ 452-6658
1515 Treybig Alvin L ◎ 465-5580
1516★Hess A B ◎ 451-4908
1517 Trujillo Juan ◎ 451-2706
1518 Noack Murphy W ◎ 451-1968
1519 Mc Comas Paul ◎ 459-0102
1520★Carts L A ◎ 452-7488
1521 Schiwitz Thos C 452-7271
1522 Vacant
1523 Reeves Danl R 453-7940
1524 Madding L Vardell ◎ 452-8525
1700 Gonzales Rene A 459-0472
1701 Reese Edw T ◎ 465-0808
1702★Garcia Benj ◎
1703 No Return
1704 Niedt Bernard
1705 Urban Willie O ◎ 459-8184
1706 Niedt Leo O ◎ 453-1777
1707 Faith Randy Electric Co contr 459-5621
Faith Randal L ◎ 453-4614
1708★Vrla Victoria
1710★Goertz Harlyn 453-4586
1711 Vacant
1712 Childress Roland H ◎ 453-0875
1713 Given Inez Mrs ◎ 453-5223
1714★Peterson Curtis 454-9052
1715 Grona Joseph E ◎ 453-7027
1716★Losney Fred 459-7813
1717 Wade Lawrence
1718a Haynes Lucille B Mrs ◎ 465-5222
1718b Grace Hortence Mrs 453-3394
1719 Awalt Wilbur L ◎ 454-3117
YATES INTERSECTS
1800 Laddie & Lassie Nursery School 459-0872
Thomas Edna H Mrs ◎ 459-0872
1801 Vacant
1802 Allen Wm J ◎ 453-2641
1803★Mc Leod Norman ◎
1804★Riojas Ernest 454-3067
1805 Renfro James L 459-5091
1806 Krzywonski David ◎ 465-0002
1807 Krause Kirby K ◎ 453-4823
1808★Daneils Ronnie
1809 Beverly Eug H ◎ 451-1354
1810 No Return
1811 Wilhelm Theo L ◎ 459-8975
1812 Price Morgan W
1813 Moffett Robt B 453-5466
1814 Childers Flora E Mrs ◎ 453-0972
1815 No Return
1816★Osborn Clifton G ◎
1817 Bourland Elsie S Mrs ◎ 453-8221
1818 Smith Randall 454-6084
1819 Adams Virgil D ◎ 452-1924
1900 Robinson Thos J ◎ 454-6417
1901 Patterson C M ◎ 454-4988
1902 Kruse S L 459-7811
1903★Alsup Brice ◎
1904 Miller James D ◎ 452-2896
1905 No Return
1906 Finger Howard L ◎ 453-5574
1907 Talley Leon ◎ 452-6713
1908 Stockton Randall G 451-3259


REALTOR®
1117 W. 42d, Suite 111
REAL ESTATE SALES, NOTARY PUBLIC
AC 512 - 451-5151

312 Industrial Blvd.
NO BETTER PAINT MADE
Tel. 442-1488

**KLBJ RADIO 59 FM 93.7**

P.O. BOX 1209, AUSTIN, TEXAS
910 BRAZOS ST.
CBS NETWORK
474-6543

| TP | Adjoining | Source |
|---|---|---|
| - | ✓ | R. L. Polk Co., Publishers |

# THOMPSON ST 1975


GOODYEAR SERVICE STORES
1st CONGRESS AV., TEL. 472-5416
907 E. 41st ST. TEL. 465-6554
2425 W. BEN WHITE BLVD.
5501 BURNET RD. TEL. 453-7308
117 E. OLTORF ST. TEL. 444-4737
TEL. 444-1971





ONION CREEK ANDERSON MILL
HOUSING INDUSTRIES INCORPORATED
COLONY PARK INDIAN HILLS
8301 Balcones Drive, Suite 309
Tel. 345-3340


127

**THERESA AV —FROM 1900 W 6TH NORTH TO W 10TH**

ZIP CODE 78703
601 White M Howard bldg contr ◎ 472-4326
603 Cox Charles
605 Kirkland Hattye M Mrs ◎ 472-0913
607 Knape F F ◎ 472-6564
607½★Holt Pat
609★Packard Douglas
613★Johnson N S ◎ 472-3945
703★Tantenhahn Valeta 475-1895
705★Robinson Jack ◎ 476-1748
707 Howell Lynn R 476-7588
W 8TH INTERSECTS
800 Cowher Calvin S
801 Johnson Arvel E ◎ 476-3032
802 Smith Rodney M ◎ 476-3859
803★Mahlmann Bruce L 472-0715
804 Warnken Felton C ◎ 477-7877
805 Burklund Walker R ◎ 472-5790
806★Tingle Margt
807 Adair Stella M Mrs ◎ 472-7055
809 Starks Tommy 472-3506
811 Oleson Gary L ◎ 477-2297
812a★Haisten Susan
812b Naishtat Elliott 472-7493
813 Stinsmuehlen Dean 474-1738
814★Kuehn Rosemary 474-4446
815 Shinkle Kathy Mrs ◎
900 Vacant
901 No Return
902 Mc Carver Imogene Mrs 477-1971
903 Darden John
904 Griffin James E 478-2040
905 Underwood David
907 Millner Lora F Mrs ◎ 472-3992
909 Vacant
W 10TH INTERSECTS

17

**THISTLEWOOD DR —FROM 5000 CREEKLINE DR EAST TO A DEAD END**

ZIP CODE 78745
301 Hennig Wm E ◎ 441-4596
303 Vacant
304 Maxwell Jerry D 442-4471
305★Wang Carl K
306 Nystrom Gerald ◎ 441-3479
307 No Return
308 Michaels Charles F ◎
309 No Return
310 Vacant
400 Mc Cullough Carl R ◎
401★Ramos Gabriel E 444-6451
402 Salinas Abel V ◎ 444-6408
403 Vacant
404 Marchionda Armando C ◎ 444-0668
405 Alvarado Joe ◎
406 Vacant
407 No Return
408 Bohl Rodney F ◎ 444-8862
409 Vacant
410 Gamez Andrew ◎ 444-0847
411 Davila Leonard F ◎ 444-5967
412 Kessler David P ◎ 442-8646
413 Hollaway Homer C ◎ 444-5019
414 No Return
415 Matthijetz Walter B ◎ 444-0467
417 Soto Frank Jr ◎ 441-1253
500 Cox Jesse C ◎ 441-7631
501 Peters Charles D ◎ 441-4064

111

**THOMAS DR —FROM 2800 GREENLEE DR NORTH 1 BLK**

ZIP CODE 78703
2602 Trenckmann Charles G ◎ 476-0352
2603 Taylor Conway ◎ 477-1371
2604 Mc Donald James R Jr ◎ 472-2881
2605 Golder Opal L Mrs ◎ 472-8553
2606 Scott F Jean Mrs ◎ 472-5593
2607 Karotkin Robt S genl ins ◎ 472-3812
2608 Curry Al F

86

**THOMPSON ST —FROM 2401 ROSEWOOD AV EAST TO SPRINGDALE RD**

ZIP CODE 78702
701 Housing Authority Booker T Washington Ter
701a Vacant
701b Thompson Jerry L 476-5637
701c★Allen Alberta
701d★Owens Charles
701e★Sampson Annie
701f★White Rose
705a★Hill Mattie
705b★Johnson Betty
705c★Williams Katherine 472-9442
705d★Davis Alton M 472-5079
705e★Daniels Marie
705f★Davis Lucy 472-2172
801 Stevenson Cleo 476-8168
803 Johnson Helen M
805a Fisher Mattie Mrs 476-0996
805b★Johnson Vera
805c★Mc Daniel Cruthie M 478-7911
805d★Hunt Bubba
805e Vacant
805f Vacant
807a Spencer Katherine
807b Mc Neal Dorothy Mrs 478-5553
807c★Brown Pat
807d★Jackson Dorothy
807e Lauderdale Rosie L
807f Vacant
901 Hemphill Albert
903★Mindieta Santiago
905 Clark Charles 472-6340
907 Crayton Claude 477-2994
909★Lewis Michl
911★Smith Maggie
ALDONA BEGINS
913★Evans Alice 477-6661
915★Reed Sophie
917 Davis Dorothy N 477-9207
919★Ray Charles W
921★Hughes Brenda
923★Blaylock Savannah
DONNA BEGINS

ZIP CODE 78702
3205a Guyton Bobby
3205b★Ellison Joe R 926-6215
3206 Bowden Wm 926-4916
3207 Gooden Walter ◎ 926-2192
3208 Collins Earl D ◎ 926-4192
3209★Flores Raymond 926-1260
3210 Moore Fredk
3211 Moya Blas ◎
HENNINGER BEGINS
3300 Neal Willie M Mrs ◎
3301 Lara Mike ◎ 926-4156
3302 Shead Elvin L ◎
3303 Bolden Ras ◎ 926-2959
3304 Simms Clarence ◎ 926-2854
3305 Barrett Helen Mrs
3306 Navarro Alfonso ◎ 926-4967
3307★Spence Willie ◎ 926-8207
3308 Basquez Robt 928-1381
3309 Edwards Viola Mrs ◎ 926-1162
3310 Thompson Leroy ◎ 926-4270
3311 Guzman Domingo
HENNINGER ST BEGINS
3407 Traweek Ocie ◎ 926-0558
GUNTER INTERSECTS
3605 Rodriguez Frank G ◎ 928-2931
3606 Caballero Arth S ◎ 926-9207
3607 Herrera Fidel T ◎ 926-8257
3608 Wagner Alfred O ◎ 926-4034
3609 Herrera Arnold ◎ 926-5662
3611 Adamson Ethel M Mrs ◎ 926-4246
3612 Schutt Agnes Mrs ◎ 926-4226
3614 Harkey Martha Mrs 926-4209
KIRK AV INTERSECTS
3700a Rogers Doyle Body And Paint 928-2895
3701 De La Cruz Esther G Mrs ◎ 926-3572
3703 Newell Calvin L ◎ 926-4478
3705 Ruiz Pete R ◎
3709a★Maxwell Roy 928-1912
3709b★Rosales Frank
SPRINGDALE RD INTERSECTS

164

**THORN HILL DR —FROM 6900 ONION CREEK DR SOUTH & WEST**

ZIP CODE 78745

289

**THORNCLIFF DR —FROM 6200 LAUREL VALLEY DR SOUTH**

ZIP CODE 78731
6915 Vacant
6917 Jennings E Earl 345-0628
6919 Vacant
6921 Wells James H ◎ 345-2730

711

**THORNRIDGE RD —FROM 9600 PARKFIELD DR WEST TO CHUKAR CIR**

ZIP CODE 78758
1300a Lagrone Kathy
1300b No Return
1301 No Return
1301b★Flowers Milton
1302a★Moore Charles
1302b★Russell Randee
1303 Goodwin J B ◎ 837-1548
1304★Bostock James A
1305★Bohac Alvin J ◎ 837-6251
1306 No Return
1307 Baca Eugene J ◎ 836-5401
88 1308 Grametbauer James L ◎ 836-5714
1309★Mc Cullough Clifford H ◎
1311★Glaeser Geo
1400 Brock Marjorie Mrs
1402 Brooks Elroy C ◎ 836-5323
1404★Anderson John C
1406 Vacant
1408 Hall Charles W 836-1576
1410 Mc Casland Foy V ◎ 836-4789
1412★Rogers Wm S 837-5317
1500 Grubb Carolyn M Mrs ◎ 836-6398
1502★Mc Gee J R
1504 Carter Marvin ◎ 836-2459
1506★Schofield Jan
1508 Shaffer Patricia A Mrs ◎ 837-3065


POOL TRANSFER & STORAGE, INC.
EST. 1911
LOCAL & WORLD WIDE MOVERS-BONDED WAREHOUSE
807 E. 4th St., Austin, Texas
472-8281



SOUTHLAND LIFE INSURANCE COMPANY
TEL. 472-2477
221 W 6TH ST.
1000 AMERICAN BANK TOWER

| TP | Adjoining | Source |
|---|---|---|
| ✓ | ✓ | R. L. Polk Co., Publishers |

# HENNINGER ST 1970

6600 East Ben White Blvd.



**HEMPHILL PK—Contd**
A Le Stourgeon Wallace M 477-8395
B Kennedy E
C Vacant
D Voigt Carole R 476-5698
E Richardson Carla
F Jimenez Alejandro 472-4288
G Mitchell Mary 472-3743
H Ball Robt V 476-0878
I Doran Ronald
J Bunn Scott 472-5838
2713 Mc Donald Anne E ◎ 472-3606
2715 Martin Fredrick W 472-3391
2721 Apartments
A Vandever Henry J
B Corenblith Nick
C Kelly Karen
D Onjeydsky Pat
E Bamsch Sylvia
F Davis Jim
G Farrell Clyde 478-9758
H Hibles David
I Garner Harry
J Farrell Mike 472-7498
2725 Guerra Meg
2801a Andreae Kevin M
2801b Oliva Gary
2801c Rodgers Barbara
2803 Limon Jose E
2803½ Stearns Fred L 472-8814
2805 Hang Shin L
2805½ Tu Lawrence
2806 Westerner The apartments
101 Smith D Craig
102 Cottingham Nancy 477-2450
103 Delapena David 474-1867
104 Gowans Dennis
105 Hunnicutt Gerald
106 Sanchez Stella
107 Arrant Junions
201 Estep Danl
202 Melton Barbara
203 Waller Linda
204 Nichols Jon A
205 De Bault Ray 472-8795
206 Odell Berry K
207 Robertson Lee
2807 Mc Cormick T Charles ◎ 476-5779
2808 Apartments
A Kyser Rita 476-9201
B Crowe Wesley 472-6938
C Mans Hanna
D Ligon Russell 476-8006
E Vogel Wolfhard
G Reynolds Grace
2809 Giorda Wm S 476-4034
Rear Stevenson Joel
2810 Pura Tuncer 472-4968
2811 Astor L N 478-2488
2812 Cook Geo 472-3921
2814 Greeven & Stoeltje consulting eng 477-5377
Nill J Sterry Jr archt 478-2692
2816 Jessen Jessen Millhouse Greeven Crume Day Newman archts 478-5786
29TH ST INTERSECTS
A Smith Albert M ◎ 472-8603
B Hill Gordon
C Hafernich Rone M
Rear Fitzsimmons Charles
2903 Bishop Ray

53

W 29TH INTERSECTS
3004 Bristol George 472-0683
3006 Cook Rose N Mrs ◎ 477-8237
3008 Givens Will S ◎ 478-4218
3008b Vacant
3010a Brill Arnow 477-7986
3010b Watson Thos J Jr 472-4013
3010c Warren Roger 477-1564
3010d Roderick Diane
3014 Walling Charles H ◎ 478-4316
WHEELER INTERSECTS
W 31ST INTERSECTS
3102a Stone Frances B Mrs 476-9592
3102b Rhodes Hattie 478-5176
3104a Gruben Patricia 476-5712
3104b Lee Patk L
3106 Foley Richd 472-1036
3107 Harrington Robt C ◎ 476-9374
3109 Marlow Wm V ◎ 476-5472
3111 Vacant
3115 Conrey Martyn T Jr ◎ 476-2431
3117a Moran James D 476-0162
3117b Swearingen Paul V 477-4303
LAUREL LA ENDS
3121 Scoggin Lou
3123 Liebrecht Ernesto G 477-0745
BURNELL DR INTERSECTS
3125 Shurr Louis V ◎ 477-6892
W 32D INTERSECTS
3200 Gaston Alleine W Mrs ◎ 453-4845
Rear Walker John C 453-9730
3202 Boyd William P ◎ 453-2992
3204 Rowley Marie W Mrs ◎ 452-3376
3206 Byrne Louise L Mrs 453-6791
3208 Woodruff John W 454-8557
3209 Castro Luis 478-7151
3210 Studer Margt A Mrs 452-6781
W 34TH INTERSECTS
3302 Nicholson R W 453-5513
W 33D INTERSECTS

123

**HENDERSON ST —FROM 900 W 6TH NORTH TO W 9TH**

ZIP CODE 78703
601 Vacant
601½ Vacant
602 Apartments
A Siedo Edwin E ◎ 472-4422
B Vrana S W
C Millner Lucy Mrs 476-9377
D Snowden Toni Mrs 478-1238
603 Mc Morris Ford (Body Shop)
604 Butler Roy Lincoln Mercury (Ofc)
605 Riojas Lupe ◎ 476-2464
607 Vacant
609 Hernandez Arnold ◎ 476-1044
705 Vacant
707 Vacant
709 Sosa Jesus G ◎ 476-3903
714a No Return
714b Kumchick Vernon
714c Vacant
714d Vacant
715 Castruita Frank F ◎ 477-6038
715½ Rodriguez Amelia Mrs 478-6833
716 Cruz Myrtle F Mrs 476-5773
719 Logan Jennie J Mrs 478-6373
W 9TH INTERSECTS

88

**HENNINGER ST —FROM 3400 THOMPSON NORTH TO PICKLE DR**

ZIP CODE 78702
1110 Robles Olivia Mrs ◎ 926-4783
1112 Newman Lena P Mrs ◎ 926-4913
1114 Goss Earl K ◎ 926-4708
1116 Goss Walter C ◎ 926-4708
1121 Cook Margie Mrs ◎ 926-3082
1121½ Chambers Genevieve Mrs ◎ 926-6001
1123 Cordena Manuel
1123½ Vacant
1125a Bitoni Jesus 926-6249
1125b Soto Robt
1127 Robledo Ruperto ◎ 926-5625
1200 Martinez Pablo
1202 Cardey Kath E Mrs
1204 Young Glen 926-4640

114

**HERGOTZ LA —FROM 100 BASTROP HWY NORTH TO COLORADO RIVER**

ZIP CODE 78742
101 Aero Trailer Village 385-2601
Aero Propane Supply 385-9015
Wolf Robt E ◎ 385-9015
103 Huber Fred
105 Vacant
107 Soriano Rufus ◎ 385-3364
108 Gutierrez Mike G ◎ 385-0306
109 Soriano Florentina ◎
110 Soriano Joel 385-5518
112 Cochran William ◎ 385-6209
113 Torres Ignacio ◎ 385-3612
114 Cortez Cabreil ◎ 385-4770
115 No Return
116 Woods Nita Mrs 385-6172
117 Vacant
118 Botello Lawrence
119 Vacant
121 Louis Willie ◎ 385-5837
123 Padilla Remigio ◎ 385-3642
129 Botello John E ◎ 385-1781
130 Moreno Louis R ◎ 385-2631
201 Castillo Alfred ◎ 385-1987

131

**HERITAGE WAY —FROM 2303 W 12TH SOUTH TO A DEAD END**

ZIP CODE 78703
1100 Jenkins Clarence H ◎ 476-8976
1101a Mc Corquodale Frances Mrs ◎ 472-0288
1101b Watt Terrence N ◎ 478-2493
1102 Bennett Bruce L ◎ 478-1816
1103a Bodenhamer Raymond L 478-0839
1103b Griggs Charles E
1105a Herlick Christine 472-3768
1105b Moore Walter C 472-0297
1106 Wallace Jimmy E ◎ 477-1073

42

**HERMITAGE DR —FROM 8500 N INTERREGIONAL HWY EAST TO SHENANDOAH DR**

ZIP CODE 78753
820 Kreger Wm C Jr ◎
822 Graves Clarence K ◎ 453-5043
GRAYLEDGE DR BEGINS
900 White W Roy ◎ 454-7381
901 Brown Joe M ◎ 453-2164
902 Kirkley Ralph L ◎ 452-1560
906 Pullings Harold 453-0453
908 Dunnavent Saml R ◎ 465-7926
911 Almquist Arthur R ◎ 452-7721
912 Van Kruiningen James ◎ 454-7813
913 Blackburn Andrew L ◎ 454-2433
914 Dike Barbara Mrs 454-3000
915 Johnston James A 452-9691
916 Reeves Bob E ◎ 452-3160
918 Ryan Maurice A ◎ 454-6030
917 Bagley Ronald ◎ 452-2622

PHILGERNILL OFFICE
LEANDER
FLORENCE OFFICE
ROUND ROCK
Central BUTANE CO.
AUTHORIZED SALES AND SERVICE
TEL. 454-2501
INTERREGIONAL HWY.
Capitol City Underwriters of Texas

**CHALMERS AV—Contd**
E 9TH INTERSECTS
902 Garner Webb ◎ 472-0857
904 Hennigan Leola Mrs 478-0685
Rear Henningan Vernice Mrs
906 Nichols Charles
908 Vacant
910 Walker Eug J ◎ 472-4834
E 10TH INTERSECTS
1006 Vacant
1008 Vacant

100
**CHALMERS CT NO 1 —FROM 1610 E 3D NORTH 1 BLK**

ZIP CODE 78702
1 Robertson Geo W
2 Milieia Maria Mrs
3 Sanchez Matilda Mrs 478-6737
4 Wiley Bernice A
5 Vacant
4 Romero Andrea Mrs 476-9054
7 Vacant
8 Vacant
9 Castro Vera J Mrs
10 Torres Roy
12 Vacant
13 Salina Josie Mrs
14 Martinez Andrea Mrs
15 Burleson Gladys S Mrs 476-4024
16 Flores Mary G Mrs 477-4580

100
**CHALMERS CT NO 2 —FROM 1634 E 3D NORTH 1 BLK**

ZIP CODE 78702
1 Whited Elva Mrs 472-2075
2 Salinas Tawta Mrs
3 Barnett Ward H 478-4706
4 Vacant
4 Alaniz Mary G Mrs 478-2229
6 Munoz Gustova
7 Vacant
8 Hernandez Elisa Mrs
9 Rodriguez Justo
10 Tamez Albert
11 Augirre Delphine Mrs
12 Vacant
13 Smith Hattie L Mrs 477-7568
14 Crowson Thos
15 Bottelo Crescenia Mrs
16 Sumner Annie L Mrs 476-1497

100
**CHALMERS CT NO 3 —FROM 1710 E 3D NORTH 1 BLK**

ZIP CODE 78702
1 Vacant
2 Davila Theresa Mrs
3 Requejo Tommie Mrs
4 Basquez Sadie Mrs
5 Guzman Mary E Mrs
6 Vacant
7 Hernandez Edw 477-3069
8 Gonzalez Manuela Mrs
9 Bazan Mary E Mrs 478-4023
10 Whited Leslie E
11 Evans Eddie 472-9971
12 Mareno Emily Mrs

100
**CHALMERS CT NO 4 —FROM 1806 E 3D NORTH 1 BLK**

ZIP CODE 78702
2 Gomez Tim 478-8702
3 Hogan Willie M Mrs
4 Hinton E Sylvester 477-6866
5 Mendoza Maria Mrs 478-9193
6 Rodriguez Adelia Mrs
7 Kullenberg Ethel H Mrs 476-1733
8 Vacant
9 Vacant
10 Sylvester John
11 Escobar Manuela Mrs 476-0821
12 Vacant

42
**CHANTILLY LA —FROM 8400 SHENANDOAH DR WEST TO A DEAD END**

ZIP CODE 78753

88
**CHARLES ST —FROM 1130 GUNTER EAST 1 BLOCK**

ZIP CODE 78702
3402a Vacant
3402b Collins Harry
3403 Cannon I Jake ◎ 926-5614
3404a Vacant
3404b Crayton Ella Mrs
3405 Johnson Jesse W ◎ 926-3299
3406 Urias Frank R Jr ◎ 926-0739
3407 Horne Lawrence E 926-4139
3500 Wingwood John H 926-8056
3501 Vacant
3502 Hernandez Leonard 926-9217
3503 Moreno Margarita Mrs ◎ 926-4005
3504 Reed Benj L
3505 Marion Vasteen T ◎ 926-2930

127
**CHARLOTTE ST —FROM 1700 W 10TH NORTH TO WATERSTON**

ZIP CODE 78703
1002 Noell Henrietta Mrs 477-7965
1003 Vacant
1008 Bunton Q C ◎ 476-2271

129
W 11TH INTERSECTS
1104 Vacant
W 12TH INTERSECTS
1200 Jones Emmett Jr ◎ 472-0657
WATERSTON INTERSECTS

746
**CHARLTON DR —FROM 7215 GENEVA DR EAST TO A DEAD END**

ZIP CODE 78723
7301 Askins Charles W ◎ 926-6622
7400 Stripling Grady D ◎ 926-3278
7401 Adkins Garland F 926-6284
7402 Livinghouse Daniel J ◎ 926-5881
7404 Vacant

735
**CHARLWOOD DR —FROM ROCKWOOD LA WEST TO A DEAD END**

ZIP CODE 78758
3001 Frost Jimmy J ◎ 452-4717
3003 Malone Doug R ◎ 453-5626
3005 Watson James W ◎ 452-3290
3007 Johnson Wm L ◎ 452-0895
3009 Stringer James C 454-6345
3101 Tangum Robt W 454-3435
3102 Merkord Clarence ◎ 454-3835
3103 Sheridan Stephanie Mrs ◎ 453-2810
3104 Senkel Hal 452-2545
3106 Higgason Charles 454-8827

52
**CHARTWELL DR —FROM 2800 LOVELL DR NORTHEAST TO A DEAD END**

ZIP CODE 78722

44
**CHATHAM AV —FROM 600 DUNBURY DR EAST TO BERKMAN DR**

ZIP CODE 78723
1600 Hicks Robt C ◎ 454-5965
1601 Koehler Robt J ◎ 453-4576
1602 Carroll Wm P ◎ 454-9251
1604 Cornelison Walter C ◎ 454-1337
1605 Rider Carl B ◎ 453-5042
1606 Waddle Barbara L Mrs 453-5732
1607 Rhoades James B III ◎ 452-5891
1608 Rhea Boyd B Jr ◎ 453-1571
1609 Loomans Keith A
1610 Mc Clellan Danl J ◎ 453-1289
1611 Magnuson Mildred M Mrs ◎ 452-4795

46
**CHATHAM PL —FROM 6400 KENILWORTH DR EAST TO DORCHESTER DR**

ZIP CODE 78723
2000 Howard Johnny K ◎ 454-3933
2002 Upton Walter L ◎ 452-0176
2004 Rinehart Fred A 454-1320
DORCHESTER DR INTERSECTS

110
**CHATSWORTH CIR —FROM 2218 ALTA VISTA AV EAST IN SEMI-CIRCLE**

ZIP CODE 78704
902 Walls Clyde W ◎ 442-9374
903 Sodke Jack R ◎ 442-7932
904 Carr John T Jr ◎ 442-7206

6
**CHELSEA LA —FROM 1200 REAGAN TER SOUTH TO WOODLAND AV**

ZIP CODE 78704
1503 Gaines Nora T Mrs ◎ 442-3040
1505 Warren John T ◎ 442-5892
1506 Eaves Ethel F Mrs ◎ 442-0606
1507 Fleming Robt M ◎ 444-1252
1508 Arnold Emmett E 444-2800
1509 Junk Dan I ◎ 444-5017
1510a Beasley Wade H 444-2117
1510b O'Conner Robt 444-7975
1511 Green Hope L Mrs ◎ 442-5684
1512a Rodgers Gary 444-7939
1512b Johnson Robt D 444-6239
1514 Haley Charles S Jr 442-2951
1515 Keith Donald L ◎ 442-5496
1516 Leath Hons A ◎ 442-5334
1521 Sutherland Agnes E Mrs ◎ 442-0682
MISSION RIDGE ENDS

HILL'S Home of The Famous SIZZLING STEAK HILL'S

| TP | Adjoining | Source |
|---|---|---|
| - | ✓ | R. L. Polk Co., Publishers |

# GOODWIN AVE 1970



GONZALES ST—Contd
ALLEN ST ENDS
3300 Redwood Lumber Co Of Austin whol 385-5334
3301 Hicks C R 385-3809
3315 Scott Jessie Mrs ◎ 385-3399
CHERICO BEGINS
3400 Arredondo Belia Mrs 385-0858
3401 Ybarra Benito ◎ 385-3513
3405 Vacant
3406 Ruiz Albert G ◎ 385-3673
3409 Williams Paul ◎
3413 Kyser Tom W ◎ 385-3893
GUNTER INTERSECTS
3500 Greer Eli G ◎ 385-0702
3501 Salazar Raymond 385-2748
3507 Wende Alma ◎ 385-3202
3511 Wende Madore ◎ 385-2568
3512 Turner Thos H ◎ 385-0494
3515 Carrera Jesse 385-4528
3520 Hanna Lonnie R ◎ 385-2615
NOWONTY LA BEGINS
3521 Davis Marie Mrs ◎
3523 Polanco Victor G ◎ 385-2752

92

SPRINGDALE RD INTERSECTS
1600 Perez Robt E
1602 Perez Joaquin ◎
1604 Sosa Ysidro G brklyr ◎ 385-3420
1605 Martinez Lewis ◎ 385-3704
1606 Rodriguez Danl ◎ 385-2528
1607 Salas Jessie 385-4616
1608 Gonzales Joe ◎
1609 Brock Lucile H Mrs ◎ 385-2572
1610 Taylor Jessie 385-2119
1611 Saldivar Joe F ◎ 385-2578
1700 Reyes Lawrence L 385-5859
1701 Vasquez Raymond A ◎ 385-2588
1702 Garcia Louis C
1703 Corpus Esther S Mrs ◎ 385-2587
1704 Esquival John
1706 Perales Augustine G
1707 Durante Gaspar D ◎ 385-2504
1708 Thompson Ruby L Mrs ◎ 385-1786
1709 Alexander James B ◎ 385-1767
1710 Phelps Paul H ◎ 385-5511
MANSELL AV INTERSECTS
1801 Wagner Hilda K Mrs ◎ 385-3082
1803 Stolle Lorraine M ◎ 385-2555
1805 Lopez Mary A Mrs ◎ 385-1785
1813 Petro-Chemical Transport Inc 385-3391
1900 Allan John T Junior High School 385-3250

83

**GOODNIGHT LA —FROM 6300 ARROYA SECA WEST AND NORTHWEST TO BEYOND PAYNE**

ZIP CODE 78757
1700 Ross John W ◎ 465-9045
1702 Smith Earnest
1704 Perry Jerry D ◎ 453-2153
1706 Meissner Fritz E ◎ 453-1668
ALCOVE CT ENDS
6301 Pyle Omer E ◎ 452-1922
6303 Lee Bobby D 453-1558
6309a Johnson Linda

77

PAYNE AV INTERSECTS
6506 Pearson E L Rev ◎ 453-8547
6507 Woolery Richd C ◎ 453-4510
6509 Fariss W A 453-6177
6512 Jones Donald W 465-0036

BRENTWOOD INTERSECTS

227

**GOODRICH AV —FROM 1800 NASH AV SOUTHWEST TO S LAMAR BLVD**

ZIP CODE 78704
FORD BEGINS
1710 Pate Louise M Mrs 444-4508
1712 Wilson Crystal Mrs ◎ 442-8348
1712b Kellford H C
BAUERLE AV ENDS
1900 Edwards Ira B 442-3859
1905 Journey John W ◎ 442-6306
1906 Vacant
1908 Moreno Richd ◎ 441-1045
1910 Tyson Barbara M 442-9511
1912 Segura Gilbert ◎
1914 Huggins Alvin D paint contr

25

HETHER INTERSECTS
2000 Mc Guffin Orvell A ◎ 444-5364
2001 No Return
2004 Mc Intash Jerry W 442-7633
2005 Steiefer Diana Mrs 444-6195
VALERIA INTERSECTS
2006 Spooner Tom A ◎ 444-6903
2008 Stovall R C Jr ◎ 442-1057
2009 Aguilan Alfonso ◎
2010 Warner Joseph L ◎ 444-2421
2011 Glass Harold 444-7351
2012 Turner Robt C ◎ 442-8502
2013 Moose Ben F ◎
2014 Hodge Dorris D ◎ 442-8730
2015 Reed Walter ◎
2016 Vacant
2017 Brents Jerry ◎ 442-4489
2019 Kuhn George A 444-3508
2020 Powell John W ◎ 442-0783
2022 Morrissette's Nursery 442-4487
2024 Under Constn
S LAMAR BLVD INTERSECTS
2105 Peel Floyd excavating contr ◎ 442-8692
2109 Barton Springs Baptist Church
2115 Villa Goodrich Apartments
101 Vacant
102 Byrne Nancy
103 Wickstrom J
104 Schoener V P
105 Shelton Louis R 442-6426
106 Dorsey Charles A Mrs
201 Bunkhart J D
202 Vacant (Apts 202-205)
203 Scott E Phillip
204 Pardo Amado
207 Ramirez Irene
208 Wong F
2129 Benoit Jean Beauty Shop 442-3213
Swim Pool Co contrs 442-3213
2130 Anken Construction Co Inc 444-3211

88

**GOODWIN AV —FROM 3306 WEBBERVILLE RD EAST TO SPRINGDALE RD**

ZIP CODE 78702
2739 Woodworth Charlie ◎ 926-5058
2741 Woodworth Mansel L ◎
2801 Hernandez Reynaldo ◎ 926-4281
2803 Davidson Wm ◎ 926-4874
2901 Sandoval Marcelino ◎ 926-0887
TILLERY INTERSECTS
3200 Baldazo Pete M ◎ 926-4004
3202 Blue Wiley 926-5610
3204 Serna Joe A
3205 Schneider Laundry Service & Repair 926-4612
3206 Reese Andrew R ◎ 926-4614
3207 Blackstone Robert B ◎ 926-4355
3208 Buentello Pete ◎ 926-4650
3210 Davis R D ◎ 926-4147
3300 Hernandez Ray ◎ 926-4366
3302 Marcrum Lonnie R ◎ 926-4224
3304 Yesenik Max P ◎ 926-1158
3306 Camarillo Francisca
3308 La Fuente Raymond ◎ 926-4562
3309 Lewis Juanita Mrs
3310 Valdez Pedro L ◎ 926-4365
3311 Rincon Frank ◎ 926-3763
3401 Salas Joe Jr ◎ 926-4340
3402 Vacant
3403 Gonzales Joseph L ◎ 926-4669
3404 Arredondo Luz ◎ 926-5142
3405 Alveraz Jesus F 926-6013
3406 Jackson Clara G Mrs ◎ 926-4955
3407 Lucio Morris S ◎ 926-6496
3500 Baker Tonnie L Mrs
3501 Ellis Spinson ◎ 926-4738
3502 Serda Joe ◎
3503 Espinosa Richard ◎ 926-2338
3504 Williams Esther Mrs ◎ 926-4457
3505 Gil Johnny G ◎ 926-1525
GUNTER INTERSECTS
3601 Hopper Reba F Mrs ◎ 926-3718
3605 Tidwell Ernest H ◎ 926-4269
AIRPORT BLVD INTERSECTS
ZIP CODE 78721
3706 Grand Villa Apartments 926-4031
101 Reece Lillian Mrs
102 Edwards Leslie E
103 Fletcher Lillie Mrs
104 Morris Ethel Mrs
105 Vacant
106 Brown Lula Mrs
107 Farris Chester L
108 Tolbert Henrietta Mrs 926-4580
109 Shepard Jean Mrs
110 Vacant
111 Williams Loraine Mrs 926-5272
112 Vacant
113 Harris Ethel Mrs
114 No Return
115 Vacant
116 Roberts Luetisha Mrs
118 Sedrick Nellie B Mrs
119 Ockelberry Ruby J Mrs 926-6197
120 Walker Mary Mrs
121 Skeaton Patricia Mrs
Saenz Jose R
213 Howard Edison C
124 Bell Edna Mrs
125 Vacant
126 Berry Helen Mrs
127 Jones Margt Mrs
128 Earthman Don R
129 Frank Frances O Mrs
130 Williams Raymond 926-6176
131 Sheperd Lagvonne Mrs
132 Williams Helen Mrs
133 Freeman Louis C
134 Vacant
201 Walker Emma Mrs
202 Bryant Girlie Mrs
203 Estes Sandra Mrs
204 Holloway Mary Mrs 926-9207
205 Carter Joyce Mrs 926-2829
206 Washington Maggie Mrs
207 Carter Ruby Mrs
208 Mack Kay F Mrs 926-3746
209 Vacant

HILL'S Home of The Famous SIZZLING STEAK HILL'S

| TP | Adjoining | Source |
|---|---|---|
| - | ✓ | R. L. Polk Co., Publishers |

# GUNTER ST 1970



92

**GULLETT ST —FROM 4902 LYONS RD NORTH TO BOLM RD**

ZIP CODE 78702
800 Darter H T ◎ 385-1746
827 Rendon Joe 385-2648
829 Alba Albino
LYONS RD ENDS
900 Villalpando Benj ◎ 385-1938
901 Luna David ◎ 385-2971
902 Villalpando E G 385-1962
903 Sanchez Cirilio Jr ◎ 385-1840
904 Loughrey Ray A ◎ 385-3509
905 Scaife Lee J ◎ 385-6844
906 Morendo Fortunato ◎
907 Johnson Rosco M ◎ 385-3281
908 Govea Lucio ◎ 385-1834
910 Strayhorn Geo H ◎ 385-2634
1000 Culp Alf T ◎ 385-2628
1001 Stillman D C ◎ 385-3755
1002 Penn Rudolph Jr ◎ 385-2625
1003 Fuentes Ben ◎ 385-3197
1005 Ramirez Mary G Mrs ◎ 385-2657
1006 Mendoza Raymond 385-1826
1007 Clark Bill F ◎
1008 Byrd Earl N ◎ 385-0289
BOLM RD INTERSECTS

94

**GUNTER ST —FROM 3500 HIDALGO NORTH TO OAK SPRINGS DR**

ZIP CODE 78702
610 Contteras Martin
620 White's Apartments
1 Boudreaul Albert
2 Katz Louis
3 Urias Frank
4 Vega Rachel
5 Barron Joe
6 Galvan Jay
7 Shaviez Robt
8 Garcia Rual
9 Govia Louis
10 Mc Cullough Viola A Mrs
11 Flores Joe
12 Mc Ray Gilbert
13 Norton David
E 7TH INTERSECTS
GONZALES INTERSECTS
705 Ritter Jack Oil Co (Whse) 385-3310
722 Gomez Pedro A Jr 385-2579
726 Coy Blas ◎ 385-4058
730 Portillo Toby V ◎ 385-2595
738 Mc Daniels Mearl
742 Falon Carroll
745 Childress Scotty J ◎ 385-2506
746 Ortega Onecimo R 385-3153
747a Vacant
747b Vacant
750 Mc Donald Milton R ◎ 385-1759
754 Engbloom Rudolph L ◎ 385-2546
758 De La Rosa Cruz Mrs 385-4726
762 Dominguez Leonard
762½ Vacant
800 Ybarra Raymond ◎ 385-0994
804 Klima Rudolph ◎
807 Garcia Domingo
808 Vargus Manuel
811 Luna Joe M 385-0359
812 Olvera Martin R 385-0427
815 Flores Frances A Mrs 385-4202
816 Martinez Richd H ◎ 385-1733
819 Quiroz Gilbert ◎
820 Acosta Reuben
821 Parra Jose L ◎ 385-0405
824 Silvas Joe E
828 Hisbrook Dan S ◎
SELLERS ENDS
MK&T RY CROSSES (NOT OPEN)

88

ZIP CODE 78702
900 Lopez Benney V ◎ 926-2318
902 Martinez Estroberto C ◎ 926-2658
904 Estrada Refugio ◎ 926-6067
906 Gauthier Lee C ◎ 926-3661
908 Diaz Bennie ◎ 926-2501
910 Faz Joe J ◎ 926-4921
912 Perez Delfino T ◎ 926-6372
1000 Jackson Harry W ◎
1002 Gomez Lupe Mrs
1004 Verastegui Aurelio ◎ 926-1212
NEAL ST ENDS
1006 Lopez Raymond E 926-5768
1008 Casarez Frutoso ◎ 926-0751
1010 No Return
LYONS RD INTERSECTS
1100 Perez Joe
1102 Aleman Cipriano A ◎ 926-4474
1104 Rodriguez Vera Mrs
1104½ Barrea Felipe
1106½ Castillo Frank
1108 Hardin Lucille Mrs 926-7594
NEAL ENDS
GOVALLE AV INTERSECTS
1111 Veloz Tom ◎ 926-3163
1112 Quintero Benita Mrs ◎ 926-4183
1113 Saldana John Jr 926-0192
1114 Adamson Thos D ◎ 926-4174
1114b Rangel Jesse 926-5223
1115 Lewright Jack
1116 Acosta Pilar B ◎
1116½ Martinez Jesse J ◎ 926-4983
1118 Rodriguez Gilbert ◎ 926-4240
1118½ Mares Natividad ◎
1119 Travwcek David O
Villanueva Frank
1119½ Medel Robt ◎ 926-4979
1120½ Zuniga Andres ◎ 926-4075
THOMPSON BEGINS
1121 Martin Wm Jr ◎ 926-3028
1121½ Morish Dorothy ◎ 926-4528
1122 Natal Feliciano ◎ 926-4221
1122½ Vacant
1123½ Govalle Trailer Courts 926-4884
Stafford Wm A ◎ 926-4884
Rathwell Don J 926-1693
Parker Wayne 926-6287
1125 Gilley Earl D ◎ 926-4908
PICKLE DR ENDS
1126 Rodriguez Carlos 926-5659
1127 Gardner Wilburn ◎
1127½ Bertelson Bernard ◎ 926-2712
1128 Mc Nair Haskell S ◎ 926-4567
1129 Nichols Arth W Jr ◎ 926-4530
CHARLES BEGINS
1131 Vacant
1133 Vacant
1135 Hillcrest Farms 385-2240
1136 Pettus Billy J ◎ 926-2125
GOODWIN INTERSECTS
KAY ST INTERSECTS
AIRPORT BLVD INTERSECTS
ZIP CODE 78721
1137 Young World Nursery 926-7307
Mason Manor Apartments 926-4362
APT NOS RUN AS SHOWN IN BLDG
101 Dory Willie
102 Sanders Porter
201 Juarez Joe
202 Johnson Roy L 926-6221
103 Hamilton Robt 926-6165
104 Walls Donald 926-3605
203 Palmer Jack 926-5627
204 Anderson Charles
105 Clemons Albert
106 Jones Raymond 926-4308
205 Washington Geo 926-0527
206 Marshall James L 926-5871
107 Schultz Helen
108 Banks Howard 926-9102
207 Poole Robert 926-7763
208 Collier Juanita Mrs
109 Rhodarmer Glenn 926-4351
110 Sutton Shirley 926-2911
209 Reeves Dennis 926-2312
210 Clements Helena E Mrs 926-2083
111 Hosey Joanne 926-6576
112 Jeffery Maggie 926-5877
211 Cleveland Anne
212 Moore Betty J 926-4173
113 Brown David L
114 Young Darnell 926-3480
213 Griffin Rodney
214 Wilson Algerine
115 Jones Bertha
116 Burdine Joyce 926-0657
215 Tubbs Thurman 926-2566
216 Bankhead Christine 926-2125
117 Johnson Leroy
118 Carson Milton
217 Holland Elijah 926-9259
218 Hill Anne
119 Williams Mosser
120 Black Arthur
219 Robinson Raymond
220 Hill David Jr 926-4621
121 Jones Anne F
122 Anderson Stanley E 926-5013
221 Hayward Richard
222 Arnold David R 926-5764
123 Cline Calvin 926-7237
124 Phillips Eddie 926-7759
223 Carter Clarence 926-9237
224 Jones Artie 926-6771
125 Foster John L 926-1676
126 Hawkins Lee A 926-6048
225 Piper Robert
226 Davis Louis M 926-4631
127 Johnson Don
128 Harris Curtis 926-4832
227 Bowser Levi
228 Respress Rufus L 926-3001
129 Meeks Willie E 926-6162
130 Plummer Jeffrey 926-7114
229 Carter Walter J 926-6610
230 Easley Shirley
131 Denton Carolyn 926-2612
132 Torres Luis
231 Keaton James Jr 926-3192
232 Vacant
133 Pinales Jimmy
134 Griffin Leroy J 926-0536
233 Cobbs Alton
234 Moore Portila
135 Smyth Jon
136 White Linda S
235 Johnson Joel D 926-6839
236 Shepherd Howard
137 Holt James
138 Harrison Beulah S Mrs 926-6074
237 Lewis Milton
238 Williams Johnny L 926-6710
193 Webster Foster
140 Manor Vernon
239 Allen Wm L 926-8069
240 Merriweather Otis 926-6821
141 Meyers Butler 926-1746
142 Vacant

PROFESSIONAL SALES ASSISTANCE
1504 Robinhood Trail
Tel.
Ladies Welcome or Bring the Whole Family to Enjoy Entertainment in Air Conditioned Comfort
FREE INSTRUCTIONS
Phone 477-0505
W. 5th
C. A. SCHUTZE AGENCY

**KAREN AV—Contd**
2015 Ryan Ray
2016 Dear James F ◎ 453-1296
2017 Dillon Mary ◎
2018 Glover Arth D
2019 Meador Alvin W mason ◎ 453-7127
LAIRD DR INTERSECTS

112
**KASPER ST —FROM 1600 CLUB VIEW RD EAST TO MONTOPOLIS DR**

ZIP CODE 78741
6100 Vacant
6106 Whisenant Melvin A ◎ 385-3020
6108 Mendoza Cecil ◎ 385-0717
6110 Alonzo Diomicio 385-0973
BRASSIE INTERSECTS
6200 Guest Victor J ◎ 385-0835
6202 Thomas Herman ◎ 385-2289
6203 Roberts Dorothy Mrs ◎
6204 Kitchel James ◎
6206 Swearingen Nettie Mrs ◎ 385-0371
6208 De Leon Louis ◎
MONTOPOLIS DR INTERSECTS

25
**KASSARINE PASS —FROM MOUNTAINVIEW LA WEST TO 2100 FOUR OAKS LA**

ZIP CODE 78704

167
**KAWNEE DR —FROM 7000 BLK GUADALUPE WEST 1 BLK**

ZIP CODE 78752
606a Sanderson Edna S Mrs ◎ 465-7177
606b Davis Gerald S
608a Adams Twanda
608b Crenwelge Stanley H 453-7130
609 Brown Ted
610a Stluka Robt 454-5003
610b Mc Glamery H K 452-5898
611 Davidson Charles A 452-4491
612a Foster Essie Mrs 453-6851
612b Douglas Wallace A
613a Smith Patricia Mrs
613b Dees Henrietta C Mrs ◎ 453-1629
613c Ross Marvin 454-9387

88
**KAY ST —FROM 1130 TILLERY EAST TO GUNTER**

ZIP CODE 78702
3200 Salazar Marcus ◎ 926-0484
3201 Martinez Raymond ◎ 926-5131
3202 Williams Louise O Mrs ◎ 926-7187
3203 Jackson Lafayette 926-5775
3204 Rawson Ernest W ◎ 926-1566
3205 Gutierrez Zaqueo D ◎ 926-4408
3206 Lozario Domingo Jr
3207 Cortinez Fred R ◎ 926-4230
3208 Martinez Augustine G ◎ 926-4549
3209 Cortez Fernando ◎
3210 Herrera Fidel P ◎ 926-5647
3211 Vacant
3300 Baldazo Paul M ◎ 926-3481
3301 Gonzales Danl M ◎ 926-7640
3302 Overton Betty A Mrs ◎ 926-5091
3303 Regalado Rudy ◎ 926-2773
3304 Powell Charles M ◎ 926-5818
3305 Saenz Joaquin P ◎ 926-2260
3306 Vacant
3307 Hatley Forrest L ◎ 926-2209
3308 Bennett Frank R
3309 Redkey Malcolm ◎ 926-1602
3310 Delgado Armando ◎ 926-4076
3311 Guerrero Emilio ◎ 926-4727
3312 Aleman Manuel ◎ 926-4413
3400 Aparicio Richard R Jr ◎ 926-6045
3401 Williams Roosevelt 926-7403
3402 Martinez Joe P ◎ 926-4003
3403 Tobin John R ◎ 926-2210
3405 Daugherty James M ◎ 926-4838
3407 Pofford B R
3409 Aparicio Joe 926-0850
BENGSTON ENDS
3501 Johnson Selma A Mrs ◎ 926-3232
3503 Green Alma E Mrs ◎ 926-4842
GUNTER INTERSECTS

28
**KEASBEY ST —FROM EILERS AV EAST TO 4412 RED RIVER**

ZIP CODE 78751
700 Cannon Linda M Mrs 452-3470
701a Harrison C B Jr 465-1330
701b Roberts Joseph
702 Robertson Lela Mrs ◎ 452-3633
703 Eineigl Edith Mrs ◎ 452-7029
705 Larson Arvid E ◎ 465-8108
708 Vacant
709 Simmons Earnest N ◎ 465-0171
710 Jacobs James M 452-8917
712 Loney Alexander P ◎ 465-0501
CASWELL AV INTERSECTS
801 Vacant
805 Tew Mary E ◎ 465-8206
806 Wilhelm Albert C ◎ 465-8306
807 Hickman Marvin C
808 Vacant
809 Kovar John L ◎ 453-7753
810 Spenrath Irene Mrs 452-2118
811 Mackland Everett V ◎ 452-7013
812 Madsen Ole E 453-4516
814 Gallat Gladys I Mrs 452-5129
815 Coltharp Robert 453-0358
RED RIVER INTERSECTS

105
**KEATING LA —FROM 3000 WINDSOR RD NORTH TO TOWNES LA**

ZIP CODE 78703
2408 Rogers Mary L Mrs ◎ 478-7088
Rear Mc Means Wanda L 472-2782
2410 Ivie Grace M Mrs ◎ 477-1786
2412 Pitts T Bishop ◎ 478-3950
2422 Horton John D
2425 No Return
INDIAN TRAIL INTERSECTS
BOWMAN AV INTERSECTS
2500 Key William H ◎ 477-4667
2501 Taylor Edw H ◎ 478-4850
2502 Stephens Darthula Mrs ◎ 476-5117
2504 Carlton Leonard ◎ 478-2645
TOWNES LA INTERSECTS

21
**KEATS DR —FROM 2109 WORDSWORTH DR NORTH TO A DEAD END**

ZIP CODE 78704
2111a Robbins John E 442-0865
2111b Gage Mai
3807 Bergman Dale 444-6495

24
**KEITH LA —FROM RED RIVER EAST 1 BLK 1 NORTH OF E 32D**

ZIP CODE 78705
906 Wiltman Tom
908 Austin Plastic Co 476-0000
De Pew Harley ◎ 476-9001
911a Beuscher Sandra
911b Mienstein Rachelle
911c Wheeler Leona Mrs 478-7824
912 Ricker Insurance Agency 476-0647
Ricker Nat H ◎ 476-0647
914 Saegert Claire 474-1855
915 Apartments
101 Henderson R F Jr 476-0060
102 Bozarth James H 477-9397
103 Dabach W K
104 Wilcox Richd L 478-1712
201 Bell R Terry 477-2853
202 Harkness Thos R 477-1988
916a Newbauer Clara A
916b Benner Frank A ◎ 477-2959
917a Vacant
917b Vacant
917c Vacant
919 Paris Paul J phys 476-5971
921 Ferguson Geoffrey R 477-5506
923 Stockton Tom 477-2454
925 Sparks Jim T ◎ 472-2321
KIM LA BEGINS

114
**KEMP ST —FROM 6200 CLOVIS SOUTH TO PONCA**

ZIP CODE 78741
305 Villarreal Joe R ◎ 385-2966
311 Brown Geo E ◎ 385-0707
402 Vacant
410 Ratcliff Rosa L Mrs ◎ 385-3294
412 Vacant
500 Vacant
503 Gonzales Mary
505 Steen Lee Mrs
505½ Smith Jeff
507 Clemons L C ◎ 385-4499
508 Vacant
509 Ortiz Andres
511 Thompson Albert ◎
513 Howard James A ◎ 385-3384
515 Beasley R A ◎
517 Johnson Ed ◎
600 Kelly Grant W ◎ 385-3404
601 Reed Mary Mrs ◎ 385-0225
603 Guzman Eug ◎
604 Vacant
606 Hardin Willie M Mrs ◎ 385-0234
ATWOOD INTERSECTS
610 Sneed Stella B
612 Vacant
614 Johnson Charlie ◎
616 Rowe Isom Jr ◎
618 Carter Effie Mrs ◎ 385-3484
VERA LA BEGINS
619 Hernandez Juan M ◎ 385-4801
620 Hardeman Elton 385-3494
621 Rodriguez John P ◎ 385-4515
PONCA INTERSECTS

73
**KENBRIDGE DR —FROM 8200 SHADOWOOD DR WEST TO EXMOOR DR**

ZIP CODE 78758
2100 Waggoner Woody O 465-7545

'S IN 200 CITIES
Airport, 3515 Manor Rd.
476-3519
Austin, Texas 78704
"The Very Best To You"
FILES
NO. 1. 4508 BURNET RD. 452-7625
HOURS: 8:30 to 6:00

**PHILCO DR—Contd**
4621 Barron Eli V ◎
4622 Vacant
4623 Vacant
4624 No Return
1625 Markwardt Arvis D ◎ 442-2115
4626 Kochan Chester T ◎ 442-7951
4627 No Return
4629 No Return
FORESTGLADE DR BEGINS
1700 Garmon Giles W ◎ 442-7976
1701 Naizer Henry L ◎ 442-5505
1702 Parker Clarence N ◎ 442-1285
1703 Vaughn Mary ◎ 444-4538
1704 Bukowsky Jerry L ◎ 442-6068
1705 Murphy John P ◎ 444-0908
1706 Janes Lad J 444-6093
1707 Johnson Larry B 442-2977
1708 Harlan Ray E ◎ 442-2524
1710 Reiley David L ◎ 444-3001
1711 Schnepp Norman H ◎ 442-2004
1712 Bozeman James P ◎ 442-3024
1713 Reilly Jeff ◎
1714 Kneisley Herbert D ◎
1715 Wolf Frankie L ◎ 442-8621
1716 Ray James ◎ 442-6451
1717 Knutson O M ◎ 444-5625
1721 Klaerner Donald D ◎ 444-8248
1723 Wrigge Wm F ◎ 442-8433
EVERGLADE DR BEGINS
1800 Schulz Joachim G ◎ 442-6505
1801 Wertz Wm R Jr ◎ 442-3536
1802 Crowther Raymond R ◎ 442-3529
1803 Rasbury Glenn D ◎ 442-6117
1804 Valodijia Geo ◎

88

**PICKLE DR —FROM 3400 HENNINGER EAST TO GUNTER ST**

ZIP CODE 78702
3400 Arredondo Joe T
3402 De La Cruz Rudolph
3404 Luna Jessie 926-6092
3501 Harper Roland E ◎ 926-0101

15

**PICKLE RD —FROM 3700 S CONGRESS AV WEST TO A DEAD END**

ZIP CODE 78704

139

**PICKWICK LA (ROLLINGWOOD VILLAGE)—FROM VALE WEST TO PEAK RD 1 NORTH TO ROLLINGWOOD DR**

ZIP CODE 78746
2402 Fowler Wm E ◎ 327-0713
2501 Blackburn Ruth Mrs ◎ 327-0730
2507 Rogers Joe R
2601 Rittenhouse Evelyn Mrs ◎
2604 Barton Max J ◎ 327-0687
2606 Rehder Helmut J ◎ 327-0697
HUBBARD CIR BEGINS
2803 Naylor James K ◎ 327-0661
2808 Willeford Whit ◎ 327-0664
2810 Aman Thos L ◎ 327-1584
MIXON CIRCLE ENDS
WALLIS DR INTERSECTS
3206 Westbrook Max R ◎ 327-0931
3207 Winters Leroy ◎ 327-0915
3208 Brawley Aubrey G ◎ 327-0934
3209 Eazor Roy L 327-0911
3210 Bailey Thos B Jr ◎ 478-2474
3211 Janning Geo J ◎ 329-0909
3214 Fairlee Robt D ◎ 327-0930
3219 Fint Melvin J ◎ 327-0896

177

**PIEDMONT AV —FROM 7100 GROVER AV WEST BEY CITY LIMIT**

ZIP CODE 78757
1200 Bigley Ervin A ◎ 453-4968
1201 Bargsley James S ◎ 465-0402
1202 Swenson John H ◎ 465-6324
1203 Vacant
1204 Mc Vey Ruth Mrs ◎ 465-5331
1205 Goodwin Joseph P ◎
1206 Davis Earl ◎ 452-4737
1207 Rush Harold D 465-8641
1208 Hebbe Oscar B ◎ 465-8251
1209 Gonzales John ◎ 453-8789
1210 Faught Oscar J ◎ 453-1585
1211 Hassell Henry S ◎ 454-3601
1212 Mersiovsky Marvin E ◎ 453-5276
1213 Stout Daniel L
1214 Espinosa Victor ◎
1215 Parker Jimmie J ◎ 452-7149
1216 Simmons Ed ◎ 454-9202
1217 Pulliam T O ◎ 453-4447
1300 Connell Bernice M Mrs ◎ 465-6696
1301 Roberts Tommy D
1302 Mallett Harold L ◎ 454-3015
1303 Johnson Wm ◎ 453-5019
1304 Vacant
1305 Phillips E A
1306 Hawley Robt L ◎ 452-2185
1307 Mason Lynn P ◎ 451-1652
1308 Robbins Dorothy H Mrs
1309 Sander Ludwig A ◎ 453-0197
1310 Denton Grover C ◎ 453-4617
1311 Bach Wm R 452-1248
1312 Burt Robt B 453-4647
1313 Amidon Willis D
1314 Loya Alfred C
1315 Cason Merlyn E ◎ 453-0683
1316 Dickson Thos D ◎ 465-6234
1318 White Madaline L Mrs ◎ 454-2415
WOODROW AV INTERSECTS
ARROYO SECA INTERSECTS

77

ZIP CODE 78757
1501 Albarado John ◎ 465-0169
1502 Joseph Wm J ◎ 465-6840
1503 Martinez Joe ◎ 453-4945
1504 Furr John R ◎ 465-0140
1505 Fosberg Emery L ◎ 452-2092
1506 No Return
1507 Southmayd Alden E ◎ 465-6431
1508 Ngin Leung O ◎ 452-3431
1509 Green Michael F 454-7953
1510 Pyle Marie T Mrs ◎ 453-7195
1511 Toll Elton H Jr 454-2831
1512 Schultz Waldorf R ◎ 465-0142
1513 Mc Griffin Clarence R ◎ 454-2451
1514 Koch Raymond J ◎ 452-6658
1515 Treybig Alvin L ◎ 465-5580
1516 Krempin Stanley R 453-0153
1517 Trujillo Juan ◎ 451-2706
1518 Noack Murphy W ◎ 465-1968
1519 Mc Comas Paul ◎ 465-0102
1520 Hobbs James L ◎ 452-7488
1521 Schiwitz Thos C ◎ 452-7271
1522 Doyal Eva Mrs 465-9905
1523 Sturdivant Richd ◎ 465-9148
1524 Ringstaff James R ◎ 452-2137
1700 Lafferty Larry D ◎ 465-1075
1701 Reese Edw T ◎ 465-0808
1702 Reese Thelma Mrs ◎ 455-1162
1703 Ruiz Isaac ◎ 452-7486
1704 Fortune Robt L 452-2027
1705 Urban Willie O ◎ 465-8184
1706 Niedt Leo O ◎ 453-1777
1707 Faith Randy Electric Co contr 465-5621
Faith Randal L ◎ 453-4614
1708 Anderson Bobby R 452-9620
1710 Rieger Charles N ◎ 452-6726
1711 Umscheid Joe ◎ 452-4253
1712 Childress Roland H ◎ 453-0875
1713 Given Inez Mrs ◎ 453-5223
1714 Price David
1715 Grona Joseph E ◎ 453-7027
1716 Krause Dennis R
1717 Wade Larry ◎
1718a Haynes Robt L 465-5222
1718b Grace Hortence Mrs 453-3394
1719 No Return
YATES INTERSECTS
1800 Laddie & Lassie Nursery School 465-0872
Thomas Edna H Mrs ◎ 465-0872
1801 Delgado John C ◎ 452-9830
1802 Allen Wm J ◎ 453-2641
1803 Stark Ellen Mrs ◎ 453-7050
1804 Rodriguez Eustacio ◎ 452 2868
1805 Sullivan Ronnie G 452-9791
1806 Krzywonski David ◎
1807 Krause Kirby K ◎ 453-4823
1808 Vacant
1809 Beverly Eug H ◎ 465-1351
1810 Long David G
1811 Wilhelm Theo L ◎ 465-8975
1812 Vacant
1813 Moffett Robt B 453-5466
1814 Childers Flora E Mrs 453-0972
1815 Marwitz Truman F ◎ 453-4085
1816 Patterson Cecil M ◎ 454-4988
1817 Bourland Elsie Mrs ◎ 453-8221
1818 Henry Boyd ◎
1819 Adams Virgil D ◎ 452-1924
1900 Robinson Thos J ◎ 453-3316
1901 Carlson Gus H ◎ 453-3455
1902 No Return
1903 Potts Ben E ◎ 452-2489
1904 Elorreaga Claylia J Mrs ◎ 452-9292
1905 Cowan Opal 452-6143
1906 Finger Howard L ◎ 453-5574
1907 Talley Leon ◎ 452-6713
1908 Johnson Jimmy R ◎ 452-5627
1909 Mc Anally Mae Mrs ◎ 452-7377
1910 Patterson Floyd R ◎ 451-2931
1911 Bruder Fannie Mrs 453-3208
1912 Marsh Sidney 454-2283
1913 Twomey Billie E 453-6049
1914 Chasak Allen G ◎ 453-7605
1915 Burnette Bill 452-1732
1916 Hill Roberta G Mr 454-3241
1917 Sanders Wesley ◎ 452-6794
1918 Schoener Carl Jr ◎ 453-5406
1919 Fuchs Carrol ◎ 454-5418

23

**PIN OAK CT —FROM 1500 LIGHTSEY RD NORTH 1 BLK**

ZIP CODE 78704
3000 Pankratz Lawrence B ◎
3001 Adcock Milton E ◎ 442-2228
3002 Berens Dennis ◎ 444-4912
3003 Courtney Preston ◎ 442-5459
3004 Hayes Merle B ◎ 442-0540
3005 Shirley Bobby J ◎ 444-1342
3006 Dursk Don
3007 Foster Thelma Mrs 444-7963
3008 Schmidt Walter S ◎ 442-4230

CORBETT LAWN SPRINKLER SERVICE

# THOMPSON ST 1970



**THERESA AV—Contd**
603 Sanchez Thomas
605 Kirkland Hattye M Mrs ◎
606 No Return
607 Knape Gerald B ◎ 472-6564
607½ Vacant
609 Packard Douglas F ◎
613 Johns N Steven ◎ 472-3945
700 Ballerstedt Gilbert B ◎ 476-5713
702 Stacy Alma L Mrs ◎ 478-7632
703 Close John S 472-2279
705 Doria Charles J 472-1371
707 Oelrich Fred C ◎ 472-6808
712 Anderson Eric 476-0151
W 8TH INTERSECTS
800 Cowher Calvin S
801 Johnson Arvel E ◎ 476-3032
802 Vacant
803 Piekarski John A 477-6971
804 Warnken Felton C ◎ 477-7877
Rear Vacant
805 Burklund Walker ◎ 472-5790
806 Garcia Conrado
807 Adair Stella M Mrs ◎ 472-7055
809 Starks Tommy 472-3506
103 Wisner Linda E
811 Oleson Gary L ◎
812a Vacant
812b Vacant
813 Hejl Edw
814 Caldwell Joe 474-1615
815 Carlson Loraine Mrs ◎ 472-9916
900 No Return
901 Schmitz Alfred W ◎ 478-3611
902 Mc Carver Alton Jr 477-1971
903 Cortinas Henry T 476-1558
904 Walpole Geo E
905 Cortinas Jose 476-9613
907 Millner Wm A ◎ 472-3992
909 Williams Stanley G 476-9079
W 10TH INTERSECTS

17

**THISTLEWOOD DR —FROM 5000 CREEKLINE DR EAST TO A DEAD END**

ZIP CODE 78745
304 Vacant (4 Hses 304-308(
306 Gagliano Charles
309 Clark Carl R 444-8412
310 Brown Noel G ◎ 444-8836
400 Vacant (3 Hses 400-403(
403 Castruila Richard
404 Marchionda Armando C ◎ 444-0668
405 Under Constn
406 Suess Jack
407 Vacant
408 Guzardo Willie D ◎ 444-6035
409 Vacant
410 Gamez Andrew 444-0847
411 Davila Leonard F ◎
413 Hime Thos N ◎
Hollaway Homer
414 Lawyer S Daniel ◎ 442-8064
415 Russell Thos
417 Vacant
500 Kaysing Charles J ◎
501 Nelms Elmo E ◎ 442-3627

111

**THOMAS DR —FROM 2800 GREENLEE DR NORTH 1 BLK**

ZIP CODE 78703
2602 Trenckmann Charles G 476-0352
2603 Taylor Conway ◎ 477-1371
2604 Mc Donald James R Jr ◎ 472-2881
2605 Golder Opal L Mrs ◎ 472-8553
2606 Scott John L ◎ 472-5593
2607 Karotkin Robt S ◎ 478-3154
2608 Mason Jack Jr ◎ 472-8553

86

**THOMPSON ST —FROM 2401 ROSEWOOD AV EAST TO SPRINGDALE RD**

ZIP CODE 78702
701 Housing Authority Booker T
Washington Ter
701a Jefferson Susette Mrs
701b Miller Maxine Mrs
701c Whitfield Robt L 478-1726
701d Porter Josephine 472-0731
701e Hutchins Maxine Mrs
701f Louie Christine Mrs 472-5824
705a Bookman Leroy 472-8732
705b Jarmon Quincy C 476-0596
705c Williams Kenneth 472-3866
705d Russell Booker T Jr 476-2151
705e Mc Carther Marie
705f Barr Gloria Mrs
801 Dilworth Thos J 477-2150
803 Johnson Robt R 472-4833
805a Fisher Mattie 476-0996
805b Gilliam Marjorie Mrs 477-7160
805c Agomo Jane Mrs
805d Black Wm
805e Chambers Louise Mrs
805f Scott O'Dell
807a Taylor Eubie
807b Mc Neal Dorothy
807c Mc Glory Annie L Mrs 477-6012
807d Mannie Josephine D Mrs 472-3841
807e Crayton Claude
807f Mac Donald Geo M
900 Anderson High School 477-5672
901 Center Sylvester 476-8489
903 Vacant
905 Clark Charles 477-3846
907 Brown Walter
909 Green Adell Mrs
911 Vacant
ALDONA BEGINS
913 Thomas Willie M Mrs
915 Garland Evelyn L 472-1361
917 Davis Thos L
919 Maxwell Walter 478-7774
921 Johnson Clarence
923 Clark Beulah Mrs
DONNA BEGINS

88

ZIP CODE 78721
3205a Brown Charles V 926-1281
3205 Brown Cecil W
3206 Bowden Wm H ◎ 926-4916
3207 Gooden Walter ◎ 926-2192
3208 Collins Earl D ◎ 926-4192
3209 Flores Joe R ◎ 926-0694
3210 Colvien Wm E ◎ 926-4634
3211 Moya Blas ◎ 926-0697
HENNINGER BEGINS
3300 Neal Willie M Mrs ◎ 926-2781
3301 Lara Mike ◎ 926-4156
3302 Shad Alvin
3303 Bolden Ras ◎ 926-4665
3304 Taylor Robt L ◎ 926-4834
3305 Barrett Helen Mrs
3306 Navarro Alfonso ◎ 926-4967
3307 Williams Edgar ◎ 926-4116
3308 Hernandez Jesse ◎ 926-4749
3309 Edwards Joe ◎ 926-1162
3310 Thompson Leroy ◎ 926-4270
3311 Gusman Domingo L ◎ 926-2854
HENNINGER ST BEGINS
3407 Traweek Ocie ◎
GUNTER INTERSECTS
3605 Rodriguez Frank G
3606 Vacant
3607 Herrera Fidel T ◎ 926-4924
3608 Wagner Alf O ◎ 926-4034
3609 Midel Oscar M ◎ 926-3161
3611 Adamson Ethel M Mrs ◎ 926-4246
3612 Schutt John C ◎ 926-4226
3614 Sprinkle Carrie Mrs ◎ 926-4342
KIRK AV INTERSECTS
3700 Harkey Martha Mrs ◎ 926-4209
3701 De La Cruz Esther G Mrs ◎ 926-3572
3702 Guynes C J 926-3798
3703 Newell Calvin L ◎ 926-4478
3705 Ruiz Pete R ◎ 926-4981
3709 Wilson Lonnie W ◎ 926-4894
SPRINGDALE RD INTERSECTS

23

**THORNTON RD —FROM 1500 WEST OLTORF EXT SOUTH TO A DEAD END**

ZIP CODE 78704
2102 Buitron Raul B 444-6445
2104 Cruz Thomas L
2105 Beedle G B ◎
2106 Diaz Tito
2107 Vacant ◎
2108 Martinez Larlene Mrs 442-7592
2109 Crider Robt
2111 Hoes Wm M ◎ 442-4684
2112 Crider Billy T
2113 Glaze Thurmond L 442-2894
2200 No Return ◎
2201 Etheredge Hilton E 444-0057
2202 Mc Candless Sadie Mrs ◎ 442-1686
2203 Speer Robert B 444-8683
2205 Loredo Frank
2206 Walker Prentis A ◎ 442-4470
2207 Conde Manuel 442-3965
2209 Pate Edw J 442-1998
2210 Walker Larry P ◎ 444-6981
2211 Martinez Isaac
2212 French Horace A ◎ 424-7539
2216 Vacant
2300 Morgan John B ◎ 442-4877
2303 Hilbig S Jacob 442-7588
2304 O'Connor W P HI4-5638
2313 Sterzing Sandra 444-8076
2315 Dennis James F 442-4638
2401 Truckline Freight (claim sales dept)
2404 Rhodes Wilford H ◎ 442-1178
2406 Watson Susie T Mrs ◎
2408 Gunn Herman H ◎ 442-4829
2505 Mc Coy Winnie L Mrs ◎ 442-4277
2509 Kieke Morris R ◎ 442-2259

114

**THRASHER LA —FROM EL MIRANDO SOUTH TO CARSON RIDGE 1 EAST OF MONTOPOLIS DR**

ZIP CODE 78741
501 Arebalo Paul ◎ 385-0453
502 Mitchell Joe N ◎ 385-5311
503 Hernandez Isaac
504 Medina Elojio ◎
LYNCH LA BEGINS
508 Calvo Eliseo M concrete contr ◎
385-3964
510 Calvo Ralph M ◎ 385-3834
511 Medina Thomas ◎ 385-3701

1109 E. 52d St. Tels. 465-1673 and 465-5005 Tel. 512-478-9383

| TP | Adjoining | Source |
|---|---|---|
| ✓ | ✓ | R. L. Polk Co., Publishers |

# HENNINGER ST 1965

ROWLAND-TOMPKINS AGENCY
REAL ESTATE — INSURANCE
311 MANCHACA RD. TEL. HIckory 2-1431

OTTO GRUETZNER
GRUETZNER CHEVROLET CO.
ELGIN, TEXAS
LOCAL—ATlas 5-3349 AUSTIN—GReenwood 2-1351



88

HENNINGER ST —FROM 3400 THOMPSON NORTH TO PICKLE DR

1110 VACANT
1112 NEWMAN LENA MRS
1114 GOSS WALTER C • GR7-2708
1121 NO RETURN
1121½ CONTRERAS TONY • GR7-7145
1123 TREVINO AMBROSE MRS
1125A SMITH JACK A GR5-0680
1125B OWENS GEORGE D JR
1127 ROBLEDO RUPERTO •
1200 VACANT
1202 REYNOLDS D W GR2-1451
1204 YOUNG GLENN

---

114

HERGOTZ LA —FROM 100 BASTROP HWY NORTH TO COLORADO RIVER

101 AERO TRAILER VILLAGE EV5-2601
AERO PROPANE SERVICE GR8-0315
WOLF ROBT E • EV5-2601
107 SORIAND RUFUS •
108 GUTIERREZ MIKE G • EV5-2531
110 VACANT
111 LIMON JOHN A
112 VACANT
113 TORRES IGNACIO •
114 MALDONADO IGNACIO •
115 PEDILLA RAMIGIO • EV5-3647
REAR VACANT
116 RODRIGUEZ JESSE •
117 RODRIQUEZ JESSE •
118 OJEDA ARNOLD
119 LOPEZ HENRY G
121 VACANT.
123 VACANT
129 BOTELLO JOHN E • EV5-1781
130 MORENO LOUIS R • EV5-2631
133 CASTILLO ALFRED E •
301 VACANT
REAR VACANT

---

131

HERITAGE WAY —FROM 2303 W 12TH SOUTH TO A DEAD END

1100 JENKINS CLARENCE H • GR6-8976
1101A GERAGHTY WADE P JR • GR8-0737
1101B WILSON JESSIE M MRS GR6-2195
1102 BENNETT BRUCE L • GR8-1816
1103 WATERS HERMAN E JR GR2-1663
1106 AVENT RICHD G • GR8-7924

---

13

HERNDON LA —FROM 2500 S 1ST WEST TO CITY LIMITS

603 VACANT
---S 2D INTERSECTS
701 GARCIA H M • HI2-1760
703 GARCIA MANUEL M
---S 3D INTERSECTS
801 VACANT
803 SCOGGINS H D •
805 JOHNSON ARMALEE P MRS •
806 MAULDING THELMA MRS •
807 FOGLE MARTHA A • HI2-2721
809 DEL BASQUE PEDRO HI4-1472
811 ROBERTS JOHN P • HI2-1622
---OAK CREST AV INTERSECTS
---S 4TH INTERSECTS
900 SAENZ ENRIQUE L • HI2-1208
901 PENA SID • HI4-1460
902 GONZALES ELIAS C • HI2-1888
903 AGUILAR FIDEACIO Y •
---S 5TH INTERSECTS
1006 HETZEL WM W • HI4-1212

---

114

HERERRA ST —FROM 101 BASTROP HWY NORTHEAST TO CALORADO RIVER

102 AREDONDO'S WELDING SHOP EV5-2741
AREDONDO RALPH T • EV5-2741
103 REYES SALVADOR
105 VACANT

---

25

HETHER ST —FROM 2000 S LAMAR BLVD WEST TO BLUEBONNET LA

1402 SALDANA ISIDRO
1406 HAVEMAN OSCAR H • HI2-8560
1500 POSEY EDW E
1502 RUTLEDGE NORMAN E • HI2-7760
1504 CANNON MAGGIE L MRS • HI2-7329
1506 HARRIS WALITA J MRS • HI2-7306
1509 LOW W HAROLD HI2-8877
1509A WIRE RUSTY HI4-4954
1511 KING ROY L • HI2-1311
1512 HAAS FRED • HI2-7040
1513 ORTIZ MAX S • HI2-7689
1514A NO RETURN
1514B NO RETURN
1515 STEWART W A • HI2-8945
1516 NO RETURN
1517 BOSWELL DALE A HI4-2089
---KINNEY AV INTERSECTS
1603 BOUCHARD RICHD A • HI2-7562
1604A BARR MANISA MRS HI4-1201
1604B CAVNESS LILLIE M HI2-7663
1605 VACANT
1606 BAIN CATH M MRS • HI2-8155
1608 CAMPBELL WM L HI2-7134
1610 HOWARD JAMES W • HI2-8213
1612 KINSEY ALF L • HI2-6050
1614 COLE ANESTEEN MRS
---OXFORD AV INTERSECTS
1703 GEORGE HENRY W
1704 MORENO ALF V JR • HI2-7353
1705 HARRIS L E
1706 NORD LE ROY • HI2-8762
1707 MENDEZ FRED C • HI2-0034
1708 MILLER RANDOLPH K HI4-2385
1709 CURRY MARY F MRS • HI2-5814
1710 FERGUSON JACKSON R • HI2-7518
1711 HERRELL JAMES R • HI2-8963
1713 STANLEY LARRY HI2-0650
---GOODRICH AV INTERSECTS
1804 GARZA MANUEL C • HI2-3859
1806 SPILLAR JOHN A • HI2-5576
1807 BOHLS ENDRESS C • HI2-7682
1809 BOLING RODNEY B HI2-1231
1810 CAUTHEN CLARENCE G • HI2-3388
1811 NO RETURN
1900 YOUNG MARY L MRS • HI2-2204
1901 HAYNES R V • HI2-5437
1902 GRIER GERALD L • HI2-1534
1903 WIMBERLY JAMES W • HI2-8688
1905 VACANT
1906 MOORE HARLAND F • HI2-8002
1907 CHAPMAN CARROLL W • HI2-7150
1908 MARTIN ANDREW JR • HI2-4813
1909 BOSWELL CLAUDE V • HI2-5406
1912 TURNER LEO
1911 WALLACE WILLIE MRS • HI2-1379
1912 RAY ELLA M MRS • HI2-8332
---BLUEBONNET LA INTERSECTS

---

46

HICKMAN AV —FROM WHELESS LA NORTH TO PATTON LA 1 WEST OF LINDA LA

6203 BREAKEY TIMOTHY T • GL2-7451
6205 WOODALL RICHD L GL2-1396
6207 JOHNSON K GERALD GL2-9844
6300 MC DONALD EUG H
6301 SASSMAN JOHN F JR • GL3-1883
6302 HAMILTON FRANK D • GL3-3209
6303 KOCH JOHN M • GL2-L468
6305 VACANT
6401 BOYER JACK • HO5-0302
6403 WILLIAMS JERRY E • GL3-4852
6405 GARZA MELCHOR • HO5-6879
6407 NIETO LEO D REV GL2-0873
6409 VACANT
6500A VACANT
6500B KESLER WAYLAND HO5-1478
6501 COOPER RICHD N • GL2-2735
6502A BAKER PERRY GL2-4042
6502B BROWN JOHN C GL3-7671
6503 LOKAS GEO
6504A LOCK GEO A GL3-7765
6504B BARR CALWYN GL2-9802
6505 RATLIFF DON W • GL2-8202
6506A SLATER W B JR GL2-7708
6506B LASATER WINONA MRS • GR3-4825
6507 SAFARICK JACK • GL2-1535

LONG'S ROCKYARD & LANDSCAPE SERVICE
"FROM A TINY PEBBLE TO A MOUNTAIN BOULDER
Call us for

| TP | Adjoining | Source |
|---|---|---|
| ✓ | ✓ | R. L. Polk Co., Publishers |

# TILLERY ST 1965



THRASHER LA--CONTD
2810 GATICA JOHNNY
---CARSON RIDGE INTERSECTS

---

94

TILLERY ST -FROM 3200 E 1ST NORTH AND NORTHWEST TO MANOR RD

107 COY LUPE
109 MARTINEZ TED
111 MARTINEZ ESTROBERTO JR ●
EV5-2794
301 K N O W RADIO STATION
(TRANSMITTER)
401 SCHREIBER WM F ● EV5-3462
405 VACANT
407 VACANT
---E 5TH INTERSECTS
500 RUIZ TRACLIO ●
502 RUIZ JOE
504 GOMEZ PEDRO ● EV5-1708
506 RODRIQUEZ GREGORIO ●
507 VACANT
517 SERRANO MANUEL ● EV5-1795
601 RUIZ PETE ● EV5-2733
605 REYES JOAQUIN ●
607 ZAMARRIPA WM
609 CASTILLO CONNIE MRS ●
EV5-2525
611 LOPEZ ALFONSO H ●
613 GARCIA PABLO ● EV5-1735
638 KUHLMAN MARTHA R ●
EV5-1798
---HOLTON INTERSECTS
640 SNOWDEN ARTH ●
641 LONGHORN MOVERS EV5-3620
642 CANALES ABEL ● EV5-2549
645 LOPEZ OTILIA MRS ●
EV5-1764
646 SCREWS JAMES E ● EV5-1753
---GONZALES INTERSECTS
680 SULLIVAN LOTTIE F MRS ●
EV5-3372
SULLIVAN CLARENCE E
---GARWOOD ENDS
701 BAIRD'S MRS BAKERY
EV5-0126
726 VILLEGAS PAZ C ● EV5-0109
---PRADO INTERSECTS
---CASTRO BEGINS

88

---LYONS RD INTERSECTS
900 SAINT JULIA'S CATHOLIC
CHURCH GR8-7186
NOBLE PETER A REV GR8-7186
901 WIMBERLEY GROCERY & MARKET
GR7-0449
901½ FRIAS CLIFFORD
903 WILMOT MARTHA E MRS ●
GR7-5361
910 LOPEZ GONZALES BRKLYR ●
GR2-8560
911 SANDEFUR JACK R ● GR8-9180
912 NO RETURN
1000 VILLALPANDO WALTER G ●
GR6-0944
1002 MONTOYA REYNALDO
1006 FOWLER BERNECE C ●
GR8-4959
1007 DONLEY MANUEL
1007B DELZELL ROBT C ●
1010 HAVERLAND FRITZ W ●
GR6-3014
---STOKES DR ENDS
1100 WHITBY WM W ● GR2-1511
1101 CLOER MILTON W ● GR7-4926
1101½ GONZALES JOE A
---NEAL BEGINS
1102 HAY A J ● GR8-8378
1102½ HOHMANN MARY MRS ●
GR8-3305
1103 GARNER OLIVIA ● GR7-2517
1103½ PARDEDES FLORENTO ●
GR8-2244
1104 NO RETURN
1104½ WOOD SHIRLEY MRS ●
GR2-1876
1105½ GUERRERO FRED ● GR8-8350
---NEAL INTERSECTS
1106 SITES MARVIN
1106½ FRENZEL BERTHA E MRS ●
GR7-4289
1107 VACANT
1109 DELGADO TRINIDAD H
1110 MORRIS MINNIE MRS ●
GR2-2818
1116 PETMECKY CHARLES A ●
GR2-3064
---GOVALLE AV INTERSECTS
1119 DOUGHERTY JAMES ●
GR2-3831
1120½ MUNOZ GEO ●
1121 HENNINGER CECIL E ●
1122 VACANT
1123 POUNDS BENJ J GR6-9862
1124 BLACKMON JOHN W ●
GR6-0347
1125 HENNINGER ALEEN MRS ●
GR7-7827
1125½ VACANT
1126 ROSS LIDA MRS ● GR2-5806
1127 HENNINGER PUMP SERVICE
GAS STA EQUIP SERV
GR8-1148
HENNINGER FRED ● GR8-1148
1128 MOSQUEDA JESSIE ●
GR8-0030
1128½ ZUNIGA SALVADOR
1129 SCHUMANN ELWARD W ●
GR8-0798
1130 VALDEZ STEVEN ●
1131 TOWNSLEY L R GR7-8580
---GOODWIN AV INTERSECTS
---KAY BEGINS
---BENGSTON BEGINS

68

---WEBBERVILLE RD INTERSECTS
---E 12TH INTERSECTS
---E 13TH INTERSECTS
---E 14TH INTERSECTS
1400 ALPHA SEVEN DAY ADVENTIST
CHURCH
1412 SPRUELL JESSE
---E 14½ INTERSECTS
---E 16TH INTERSECTS
---E 17TH INTERSECTS
1704 ATKINSON NOLA L MRS ●
GR6-8686
---E 18TH INTERSECTS
---E 18½ INTERSECTS

62

---E 19TH ST INTERSECTS
1905 MC BRIDE ISOLA MRS ●
GR6-0700
1909 VACANT
1911 UNDERWOOD ANDREW ●
GR6-5041
2001 HARRIS MITCHELL ●
GR6-8445
2003 VACANT
2005 WILLIAMS BENDIE ●
GR7-5306
2007 THORNTON JAMES H ●
2008 VACANT
2009 BROOKS WILLIE J ●
2101 BRIGHT EMMA MRS ●
GR8-2280
2103 PERRY ERVIN ● GR6-8250
2108 ELLISON WALTER ● GR6-8095

---

82

TILLOTSON AV -FROM 1103 CHICON EAST TO PROSPECT AV

1901 WARREN ELMO ● GR8-1989
1902 HARPER FANNIE MRS ●
GR7-4316
REAR NO RETURN
1903 KING HILBERT JR ●
GR7-1100
1904 LEE MARY M
1905 GOODEN JOHN ●
1906 ECHOLS TIMOTHY B REV ●
GR2-5287
1907 WILLIAMS ROSE MRS ●
GR8-5953
1908 BEAUTY ROSE SALON
1909 HILL JEROME ● GR2-8044
1910 BAILEY ANDREW T ●
GR2-7858
1911 BURLESON ISAIAH ●
GR8-3083
1912 AXEL OBLYN
1913 MC ARTHUR BEAUTY SHOP ●
GR2-3393
MC ARTHUR LONNIE ●
GR2-3393
1914 WADE ALBERT GR7-6942
1915 BROWN IRENE MRS GR6-9828
1916 CARSON DOROTHY MRS
---LINCOLN INTERSECTS
2000 LOFTON DAVE GR8-3955
2001 CLINE HARVEY ● GR7-2050
2002 BUNTON LEROY W GR7-6096
2003A JONES ANNIE MRS
2003B WILLIAMS EFFIE MRS ●
2004 WASHINGTON JULIUS J ●
GR6-0147
2005 WASHINGTON JESSIE MRS ●
GR7-4646
2006 JONES BEAUTY SHOP ●
GR2-4478
JONES FRANK B ● GR2-4478
2007 WARREN JOHN ● GR8-2985
2008 WASHINGTON RENA M MRS
2009 MARSHALL EDDIE
2011 HENDERSON FANNIE M MRS ●
GR7-8698
2012 WICKS CHARLES R ●
GR7-4994
2013 BURSE MARY MRS ● GR8-1393
2014 OVERTON JOHN H ● GR8-6851
2015 SCROGGINS DOROTHY ●
GR7-5173
2016 NESBY ELIJAH ● GR6-2404
2017 LOTT VIOLA L MRS ●
GR2-1210
---PROSPECT AV INTERSECTS

---

89

TIMBER TR -FROM 5900 OVERLOOK DR NORTHWEST 1 BLK

NO JOB TOO LARGE NO JOB TOO SMALL

| TP | Adjoining | Source |
|---|---|---|
| - | ✓ | R. L. Polk Co., Publishers |

# CHARLES ST 1965

PONTIAC CO.
Tel. GReenwood 8-2561
1020 N. Lamar Blvd.

BANK THE "AMERICAN WAY"
THE AMERICAN NATIONAL BANK OF AUSTIN
Member Federal Deposit Insurance Corporation



CEDARVIEW DR--CONTD
2801 HAMILTON ROBERT R
HI2-1279
2802 RICHARDS CLIFTON L ●
HI4-4047
2803 THURMAN JACK M ● HI2-4185
2804 SHRIVER JOHNNY W ●
HI2-1289
---BARTON SKYWAY INTERSECTS
2900 SANDERS PHILIP E ●
HI2-6858
2901 TUCKER H DALE ● HI4-1084
2902 WEBB BEVERLY T ● HI2-0460
2903 GOODNIGHT FRED H JR ●
HI4-4612
2904 BRADLEY JOHN S ● HI2-6243
2905 ALLEN FRANK B ● HI2-4228
2906 TAYLOR ROBT S ● HI2-4578
2908 SPILLAR GILES D ●
HI2-3301
2910 FISHER GORDON A ●
HI2-3861
---OAK LANE DR INTERSECTS
3000 SANDERS LLOYD W ●
HI2-4835
3002 BOOZER MARTIN H ●
HI2-4495
3003 YOUNG JAMES H ● HI2-3826
3004 ANDERSON GEO L ● HI2-4242
3006 SMITH MORRIS O ● HI2-4103

---

95
CENTER ST -FROM 5100 WOODROW AV WEST TO BURNET RD

---JOE SAYERS INTERSECTS
---(NOT OPEN)
---BARNET RD INTERSECTS

---

15
CENTER ST -FROM 3600 S 1ST WEST TO MO PAC

---S 2D INTERSECTS
805 MC CREARY CLAUDE L ●
810 HOAG CARL D ●
814 PIERCE LITTON JR TRUCKER ●
HI4-2149
---BIRCH BEGINS
901 VACANT
902 WOODRUM RICHD V ● HI4-5032
905 DARITY RAYMOND E ●
906 FOSTER LEONARD A ●
HI4-5101
910 NO RETURN
---S 3D INTERSECTS

---

90
CESSAL AV -FROM DEAD END NORTH ½ BLK LEDESMA RD & WEST OF LOTT AV

1140 JONES ROBT

---

104
CHALMERS AV FROM 1700 RIVERVIEW NORTH TO E 11TH

22 CARRILLO MARGARITO ●
23A RODRIGUEZ GILBERT
23B MARTINEZ GUADALUPE A MRS
24 RANGEL TANILO R ●
25A JARAMILLO JULIAN
25B VACANT
26 VACANT
27A HERNANDEZ PETE
27B HERNANDEZ ROUMALDO
28 BALDERAS JUAN
29A LOPEZ DAVID
MARTINEZ DONALD
29B ALBA VELIA MRS
30 CISNEROS JOE
31A TREVINO FRANK
31B SANCHEZ ESTHER
32 RONCE FAUSTINO
33 TORREZ ERNEST P ● GR7-4019
34 HIPOLITO DAVID ●
35 ALBA FRED ● GR7-5066
37 HARRIS RAYMOND
39 ZBARRA RAY
53 CELDERON ANTONIO ●
FLORES ROY M ●
54 VARELLA ERNEST
57 VACANT
---HOLY INTERSECTS
62 VACANT
64 ELLIS BILL C SOUND EQUIPMENT GR7-2700
65 LOZANO JOSE P
---GARDEN INTERSECTS
75 SEFUENTES MIGUEL ●
76 MARTINEZ JOSE
77 JOHNSON ANNIE R MRS ●
GR2-4703
---CANTERBURY INTERSECTS
81 BELL ERNIE ● GR2-7414
84 AREVALO CHARLES R PROD ●
GR7-9165
86 VACANT
88 SALDANA JOHN GR7-9297
---WILLOW ST INTERSECTS
93 VACANT

100
---E 1ST INTERSECTS
205 DAVILA JOSE S S GR7-8760
207A LIMON DAMIAN
300 CITY OFCS HOUSING AUTHORITY CHALMERS COURTS HILL LAFAYETTE D GR7-7001
302 LOPER NETTIE M MRS
303 MILLER ALICE M MRS
GR8-9495
304 FRANKLIN GERTHA MRS
GR8-3109
305 JETTON WILLIE MRS GR2-5754
306 HAEHNEL LAURA H MRS
GR2-0555
307 CLARK DONNIE C
308 TOMME MARY MRS GR7-8690
309 GLASS WALLACE GR6-0711
310 WALKER MARY A MRS GR6-5798
311 ESPINOSA GREGORIA A
GR2-2357
312 ROYE MYRTLE GR2-1247
313 CITY OFCS HOUSING AUTHORITY CHALMERS COURTS (OFC) GR7-7475
314 INGRAM SUSIE MRS GR7-1581
315 FORISTER LOUIS MRS
GR7-2605
316 MC KINNEY JOEL
317 PRICHARD MABEL C MRS
GR8-7171
318 LEWIS FLOYD
319 WILLIAMS EUG A
321 BLOCKER ETHEL M MRS
GR2-4987
---E 4TH INTERSECTS

80
---E 8TH INTERSECTS
804 DOTSON LOUIS W ● GR8-9421
806 WREN GERTRUDE MRS ●
GR8-2628
808 NIX PEARL G MRS ● GR2-4721
808½ VACANT
810 THOMAS OLA MRS ●
---E 9TH INTERSECTS
902 GARNER WEBB ● GR6-8147
904 HENNIGAN LEOLA MRS ●
REAR VACANT.
906 TENNIN LUCILLE ●
908 KIRBY ODRICH M ● GR6-3197
910 WALKER EUG J ●
---E 10TH INTERSECTS
1006 CLARK JUANITA M ●
1008 CALDWELL TERRY ● GR8-6930

---

88
CHARLES ST -FROM 1130 GUNTER EAST 1 BLOCK

3406 URIAS FRANK R JR GR6-0237
3500 HYLTON CARLOS GR2-3040
3501 VACANT
3502 VACANT
3503 VASQUEZ CELEDONIA MRS ●

---

127
CHARLOTTE ST -FROM 1700 W 10TH NORTH TO WATERSTON

1001 ROSS LIZZIE MRS
1002 SIFUENTEZ ISABEL M ●
GR6-2006
1003 BOWDEN WM H ● GR8-1916
1005 RAY C D ● GR7-7111
1008 BUNTON Q C GR6-2271

129
---W 11TH INTERSECTS
1102 VACANT
1104 TITUS WILLIE L GR7-7443
---W 12TH INTERSECTS
1200 JONES EMMETT JR ●
GR2-0657
1206 VACANT
1208 VACANT
---WATERSTON INTERSECTS

---

73
CHARLWOOD DR -FROM ROCKWOOD LA WEST TO A DEAD END

3001 FROST JIMMY J ● GL2-4717
3003 MALONE RODNEY ● GL3-5626
3005 WEBER NORMA H MRS ●
GL3-8350
3007 ARNOLD ROBT E ● GL2-7017
3009 WILLIAMS D S ● GL3-0690

---

44
CHATHAM AV -FROM 600 DUNBURY DR EAST TO BERKMAN DR

1600 BIDDIX HAROLD R GL3-7088
1601 KOEHLER ROBT J ● GL3-4576
1602 SCHMIDT HOWARD W ●
GL3-6277

BARNES & JONES
BARNES & JONES LUMBER CO.

| TP | Adjoining | Source |
|---|---|---|
| - | ✓ | R. L. Polk Co., Publishers |

# GOODWIN AVE 1965

Drink

The Friendly
FRESH UP
DRINK
PHONE
GR 8-3477

City National Bank
of Austin
YOUR BANK OF THE HOUR
Member FDIC
Congress at 9th
GR 6-6631

262

GOLIAD LA--CONTD
4617 VACANT

---

96

GONZALES ST -FROM 800
PEDERNALES EAST TO
SPRINGDALE RD

2501 ROMO JESSE A • GR2-1795
2503 HERNANDEZ PEDRO G •
GR7-7976
2507 CONERLY BENNIE GR2-4071
2511 CANO PEDRO • GR7-6878
2515 GUZMAN HIRVIERTO G •
2519 PEREZ JOSE H
2523 MUNOZ ADELA MRS
REAR VACANT
---CALLES ENDS
2601 BRUCIAGA ANTONIO
2605 ZAMARRIPA ROSUNDO D •
GR7-2940
2607 ABEITA PETE •
2619 RODRIGUEZ RAYMOND C •

94

---PLEASANT VALLEY RD
---INTERSECTS
--- S P TRACKS CROSSES
---RAMOS INTERSECTS
2800 ALEMAN FAUSTO •
2808 ELIZONDO EMILIANO •
2810 QUIROZ TOM H • EV5-0868
2814 RAMIREZ TRINIDAD •
2818 SUNIGA GUADALUPE •
---BRASS INTERSECTS
2902 CAMPOS GENARO EV5-2200
2906 VACANT
2910 MEDRANO ELROY S •
EV5-0956
2916 GUERERRO JUAN • EV5-0966
---RAMOS INTERSECTS
---TILLERY INTERSECTS
---ALLEN INTERSECTS
3202 VACANT
3213 COLUNGA ALBERT • EV5-3362
3216 OLVERA MARTIN
3229 MONTANDON ERNEST V •
EV5-3033
3232 KLIMA RUDOLPH J •
3300 PUBLISHERS FOREST
PRODUCTS WHOL LBR •
EV5-3333
3301 HICKS CLARENCE • EV5-3809
33.. SCOTT JESSIE MRS •
EV5-3399
---CHERICO INTERSECTS
3400 REYES P P
3401 YBARRA BENITO • EV5-3513
3402 VACANT
3405 MEDINA HENRY
3406 RUIZ ALBERT G • EV5-3673
3409 WILLIAMS PAUL •
3413 KYSER TOM W • EV5-3893
---GUNTER INTERSECTS
3500 GREER ELI G • EV5-2604
3501 MENDOZA TIMOTHY
3507 WENDE ALMA • EV5-3202
3511 WENDE MEDORY • EV5-2568
3512 CONNER EVERETT
3515 PEREZ VINCENT
3520 HANNA LONNIE R • EV5-2615
REAR CHAPMAN WM O
3521 DAVIS PEARL D MRS •
3523 POLANCO VICTOR G •
EV5-2752

---NAWOTNY LA BEGINS

92

---SPRINGDALE RD INTERSECTS
4600 BLANKENSHIP LEACH R
EV5-2686
4602 KAPLAN JOSEPH EV5-3262
4604 TORRES ANDREW •
4605 HOLT W D • EV5-3272
4606 RODRIGUEZ DANL •
4607 AGUILERA JUAN
4608 GONZALES JOE •
4609 BROCK LUCILE H MRS •
EV5-2572
4610 TAYLOR LEO L •
4611 SALDIVAR JOE F • EV5-2578
4700 CORPUS JESSE J
4701 VASQUEZ RAYMOND A •
EV5-2588
4702 RODRIGUEZ CONNIE EV5-3013
4703 CORPUS JOE B • EV5-2587
4704 VACANT
4706 PERALES AGUSTINE •
4707 DURANTE GASPAR D •
EV5-2504
4708 THOMPSON RUBY L MRS •
EV5-1786
4709 ALEXANDER JAMES B •
EV5-1767
4710 ARADILLAS SERGE D
EV5-2251
---MANSELL AV INTERSECTS
4810 WAGNER HILDA K MRS •
EV5-3082
4803 STOLLE LORRAINE M •
EV5-2555
4805 LOPEZ JESSE • EV5-1785
4813 PETRO-CHEMICAL TRANSPORT
INC EV5-3391
4900 ALLAN JOHN T JUNIOR HIGH
SCHOOL EV5-3250

---

83

GOODNIGHT LA -FROM 6300 ARROYA
SECA WEST AND NORTHWEST TO
BEYOND PAYNE

1700 GUTHRIE BILLY • HO5-7241
1702 ARMSTRONG DONALD
1704 PERRY JERRY D GL3-2153
1706 MEISSNER FRITZ E •
HO5-1668
---ALCOVE CT ENDS
6301 PYLE OMER E • GL2-1922
6303 ORME WINFRED K • GL2-8229
6309 MELTON CLIFFORD B
HO5-6849

77

---PAYNE AV INTERSECTS
6506 PEARSON E L REV •
GL3-8547
6507 WOOLERY RICHD C •
GL3-4510
6509 VACANT
6512 VACANT
---BRENTWOOD INTERSECTS

---

27

GOODRICH AV -FROM 1800 NASH AV
SOUTHWEST TO S LAMAR BLVD

---FORD BEGINS
---BAUERLE AV ENDS

1900 BRACEWELL JOE E HI2-5032
1906 SUNDAY JOHN A HI2-8185
1908 LOHMAN WILBURN L •
1910 WEST ETHEL MRS • HI2-2731
1912 HUGGINS ALVIN D •
HI2-3825

25

---HETHER INTERSECTS
2000 HAPPY TIME PLAY SCHOOL
KINDERGARTEN HI2-7633
SMITH BERNICE MRS
HI2-7633
2001 MC GUFFIN ORVELL A •
2004 CASTELLO ROBT
2005 VACANT
---VALERIA INTERSECTS
2006 SPOONER TOM A • HI2-2766
2008 ANDERSON WM E •
2009 LAING ROBERTA L MRS •
HI2-7625
2010 COPELAND MARY D MRS •
HI2-7292
2011 MC NAMARA JERRY HI2-3724
2012 TURNER ROBT C • HI2-8502
2013 MOOSE B F •
2014 VARNER LLOYD HI4-1557
BOZARTH MARGT N MRS
HI4-4480
2015 CUNNINGHAM J C • HI4-2218
2016 MOORE ROBT L
2017 WOLFE MARGT A MRS •
HI2-7677
2019 VACANT
2020 POWELL LILY MRS •
HI2-5128
2022 CICCARELLI DAY NURSERY
HI2-5187
CICCARELLI LAWRENCE A •
HI2-5187
REAR GOLDEN ELSTER
---S LAMAR BLVD INTERSECTS
2105 PEEL FLOYD • HI2-8092
2107 VACANT
2109 BARTON SPRINGS BAPTIST
CHURCH
2121 SYLVESTER ERNEST L
HI2-4885
2129 BENOIT JEAN BEAUTY SHOP
HI2-3213
SWIM POOL CO CONTRS
2130 WENDLER K S CONSTRUCTION
CO INC CONTRS HI4-1733

---

88

GOODWIN AV -FROM 1150
WEBBERVILLE RD EAST TO
SPRINGDALE RD

2709 WOMACK DAN W • GR8-5249
2711 HERNANDEZ REYNALDO •
2737 WOODWORTH CHARLES •
2739 WOODWORTH FRANK W •
GR2-8611
2741 WOODWORTH MANSEL L •
2743 VACANT
2909 WOODWORTH CHARLIE
---TILLERY INTERSECTS
3001 DICKSON LOUIS
3200 BALDAZO PETE M • GR8-8004
3202 HAWKINS ELDER
3203 VACANT
3204 SHUEBERT TED •
3205 SCHNEIDER LAUNDRY SERVICE
& REPAIR • GR7-7612

SIEWART TITLE GUARANTY CO.
TITLE INSURANCE - ABSTRACTS
Tel. GReenwood 2-9231
Lavaca

SWIMMING POOL
RESTAURANT

| TP | Adjoining | Source |
|---|---|---|
| - | ✓ | R. L. Polk Co., Publishers |

# GOODWIN AVE 1965

220 Littlefield Bldg. INSURANCE BONDS Phone GR 2-9211



GOODWIN AV--CONTD
SCHNEIDER JOHN T ●
GR7-7612
SCHNEIDER JOHN T ●
GR7-7612
3206 HAWTHORNE JAMES F ●
GR6-8564
3207 BLACKSTONE ROBERT B ●
GR8-6355
3208 VACANT
3210 DAVIS R D ● GR6-8170
3300 HERNANDEZ RAY ● GR7-7362
3302 MARCRUM LONNIE ● GR2-1274
3304 YESENIK MAX P ● GR8-1198
3306 RODRIGUEZ LUCIANO ●
GR7-8721
3308 LA FUENTE RAYMON ●
3309 RINCON ABIE ●
3310 VALDEZ PEDRO L ● GR7-5365
3311 RINCON FRANK ● GR7-6816
3401 SALAS JOE ●
3402 ARREDONDO JOHN PRNTR ●
GR8-8601
3403 GONZALES JOE L ● GR2-0660
3404 ARREDONDO LUZ ●
3405 VACANT
3406 VACANT
3407 LUCIO MORRIS S ● GR8-2172
3500 FLORES MARY G MRS ●
GR8-3560
3501 GIL JOHNNY ● GR8-5590
3502 OVERTON FINAS E ●
3503 ESCOBAR L B ● GR6-8928
3504 WILLIAMS JOHN E ●
GR7-8457
3505 URIAS FRANK C ● GR7-7008
---GUNTER INTERSECTS
3601 HOPPER REBA F MRS ●
GR7-2718
3603 VACANT
3605 TIDWELL ERNEST H ●
GR2-1279
3613 UNDER CONSTN
---AIRPORT BLVD INTERSECTS
3702 HOFFMAN D W
3707 GOODWIN WM T ● GR6-9954
---SPRINGDALE RD INTERSECTS

---

69

GORDON CT -FROM 9100 GLENN LA
EAST TO A DEAD END

401 UNDER CONSTN
402 UNDER CONSTN
403 UNDER CONSTN

---

88

GOVALLE AV -FROM 1100
WEBBERVILLE RD EAST TO
SPRINGDALE RD

2912 DOMINGUEZ DAVID ●
GR6-5748
2930 DANIEL WM M ●
3004 HERNANDEZ TONY G ●
GR8-5552
3006 GONZALES ANNA MRS ●
GR6-1171
3010 RODRIGUEZ MARVIN
---LINDEN BEGINS
3104 RANGEL ALFREDO T ●
3106 NO RETURN
3108 CASTILLO TONY F ●
3110 VACANT
---TILLERY INTERSECTS
3200 BACH ADOLPH F ● GR6-8941
BACH'S FLORIST
3201 HINOJOSA JOE
3202 BACH ERNESTINE J MRS ●
3207 POLANCO LOUIS S ●
GR2-3604
3208 COOR CHARLES H JR
3209 PRUETT MORRIS D ●
GR8-7127
3210 DYER VERNON C GR2-1546
REAR VACANT.
3300 BANKSTON ANDREW H ●
GR6-9601
3301 RAMIREZ TELESFORO C ●
GR7-1390
3303 VACANT.
3307 HANSON WESLEY G ●
GR2-8618
---CHERICO ENDS
3400 GOVALLE BAPTIST CHURCH
GR6-9949
3401 LOPEZ ANSELMO ● GR2-5755
3403 LOPEZ ABELARDO A ●
3404 AVERY CECIL H REV
GR6-5611
3405 PURCELL ALVA L ● GR2-9323
3501 VACANT
VERA PAUL
3503 SALDANA JOHN R ● GR2-3066
3505 DE LA CRUZ ANGEL ●
3507 ORTIZ MARCOS ●
---GUNTER INTERSECTS
3600 FLORES FORTUNATO R ●
GR8-2712
3601 GOVALLE ELEMENTARY SCHOOL
GR2-9732
3602 SANCHEZ PORFIRIO H ●
3604 BOTELLO JAMES ● GR6-4113
3606 CONTRERAS ISRAEL ●
GR6-4261
REAR VACANT
3608 BERRON FRANK R CABTMKR
GR6-5635
GONZALES CRUZ
3610 ACOSTA ENRIQUE ●
3611 RAGSDALE SANFORD T ●
GR2-5068
3612 ESTRADA FELIX GR7-0817
3614 HARDMAN RUBY MRS ●
GR2-8143
---KIRK AV BEGINS
3700 GONZALES MANUEL ●
3701 COLLINS DAISY D MRS ●
GR2-6634
3702 RODRIGUEZ ALBERTO ●
GR8-8642
REAR RODRIGUEZ RADIO & TV
SERVICE
3703 CORDELL JOHNNY D
3704 ESPINOZA SIXTO ● GR6-9777
3705 BAKER LUTHER
3710 PURSER L R GR8-8383
---SPRINGDALE RD INTERSECTS
END CITY OFCS SEWAGE TREATMENT
PLANT ● GR8-8266

---

49

GRAHAM PL -FROM 2506 RIO
GRANDE WEST TO PEARL

703 VACANT
705 VACANT
705½ GOBER ELMUS B GR2-7824
706 VACANT
707 TERRY DORDTHY L MRS
GR2-3772
707½ NEEDHAM MAMIE N GR8-8384
708 VACANT
709 FLORES AIDA GR2-2508
710 WEBB ERNA E ● GR6-3101
711 GUTTMAN WOLFGANG
712 BRISTOL EVELYN C GR8-9446
713 PINCKNEY JEANIE M ●
GR6-3686
714 NEWGENT FRANCES MRS
GR8-4338
715 PINCKNEY MILDRED MRS ●
GR7-0882
---(NOT OPEN BETWEEN 1 BLK
---WEST OF RIO GRAND AND SAN
---GABRIEL)
---SAN GABRIEL INTERSECTS
---LEON INTERSECTS

---

60

GRAHAM ST -FROM 1 BLK SOUTH OF
2701 E 12TH NORTH TO SP CO

1170 LOTT HARRY C ● GR6-8518
1171 VACANT
1172 DAVIS ARTH L ● GR8-2256
1173 PIERCE TIMOTHY F ●
GR6-0013
1174 CHASE NOLA C MRS ●
GR6-0484
1175 JAMES CORNELIUS ●
GR2-1096
1176 MARLAND BOBBIE GR7-4980
1177 WALKER MADE E MRS ●
GR7-7871
1178 HARRIS JESSE ● GR7-1192
1179 MINTER RAYMOND GR6-0051
1180 GREEN OLA M GR7-5092
REAR VACANT
1181 RIDGE T C GR6-5508
1182A WASH C L GR7-1117
1182B BEOFORD DAVID JR
GR8-0518
1183 WADE JAMES
1184A NO RETURN
1184B ROBINSON JOE GR6-8788
1185 HOUSTON SANCE MRS ●
GR7-7686
1186A VACANT
1186B MAYNOR LEON
1187 STERLING ROOSEVELT ●
1189 EDWARDS BENNY GR2-4090
1190 MAYS DOUG GR2-4796
1191 BROWN JAMES W ● GR8-8942
---E 12TH INTERSECTS

---

110

GRANADA DR -FROM 3100 CATALINA
DR EAST TO LAGUNA DR

---

55

GRANDVIEW ST -FROM 900 W 31ST
NORTH TO W 34TH

3104 CRAIG HOMER V GL3-1121
3107 VACANT
3108 LEIFESTE MAUDE MRS ●
GL3-3944
KUTCH BILLIE MRS GL3-7953
3109A DIAMOND PAUL GL2-0479
3109B SYKES ROBT L HO5-1587

CAPITAL DRAFTING SERVICE
AREA CODE 512, TEL. GR 2-8901

SPORTING GOODS CO
2120 Guadalupe
GReenwood 2-

AUSTIN PIANO COMPANY
WHOLESALE RETAIL

| TP | Adjoining | Source |
|---|---|---|
| - | ✓ | R. L. Polk Co., Publishers |

# GUNTER ST 1965

JACK STADLEFORD
PONTIAC CO.
1020 N. Lamar Blvd.
Tel. GReenwood 8-2561
FACTORY ENGINEERED
PONTIAC SERVICE

BANK THE "AMERICAN WAY"
THE AMERICAN NATIONAL BANK OF AUSTIN
Member Federal Deposit Insurance Corporation



GUNTER ST--CONTD
816 MARTINEZ RICHD H EV5-1733
819 QUIROZ GILBERT
820 BERTELSON FRED
821 MARTINEZ RUDOLPH
824 JOHNSON JESSIE J ●
EV5-2569
828 NO RETURN
---SELLERS INTERSECTS

88

---LYONS RD INTERSECTS
1100 CARDWELL WAYNE
1102 ALEMAN CIPRIANO A ●
1104 CAFFEY JAMES E ●
1106½ COSTILLO FRANK ●
GR7-5485
1108 RODRIGUEZ JOE ●
---NEAL ENDS
---GOVALLE AV INTERSECTS
1111 VELOZ THOS ● GR6-0714
1113 NO RETURN
1114 ADAMSON THOS D ● GR7-2174
1114B VACANT
1115 RODRIGUEZ TEODORO JR
GR7-4038
1116 PICKLE CLARA G MRS ●
1116½ MARTINEZ JESSE ●
GR6-9483
1118 RODRIGUEZ GILBERT CARP ●
GR7-9240
1119 VACANT
1119½ ERVIN TOMMY
KNAPP GEORGE W JR ●
GR2-5215
1120 GOLL TONNIE L MRS ●
---THOMPSON BEGINS
1121 MARTIN WM JR ● GR8-3938
1121½ LYONS O E REV ● GR6-5528
1122 NATAL FELICIANO ●
1122½ VILLAREAL MELITONE ●
1123½ GOVALLE TRAILER COURTS
GR8-0814
STAFFORD WM A ● GR8-0814
1124 ZUNIGA ANDRES ●
1125 GILLEY EARL D ●
---PICKLE DR ENDS
1126 BALDWIN ARTH G ● GR8-4549
1127 MALBURG GEO J ● GR2-0753
1127½ VACANT
1128 MC NAIR HASKELL S ●
GR2-5567
1129 NICHOLS ARTH W JR ●
GR7-7569
---GOODWIN AV INTERSECTS
---AIRPORT BLVD INTERSECTS
---CHARLES BEGINS
1135 PURE MILK & ICE CREAM CO
GR2-2431
1138 SILVERS JOE
---MUNSON BEGINS
1139½ CALDERON JESSE Z ●
GR7-2179
1140 SANDOVAL FLAVIO ●
GR7-2595
1140½ BURKE CHARLES O ●
GR8-4180
1141 BARAGES JOE ●
1141½ LOPEZ CIRO ● GR2-6030
1142 ROBERTSON ERNEST L ●
GR8-7697
1142½ HADDOCK ROY T ● GR7-6265
1143 VACANT
MAY WILMER E GR2-9780
1143½ MC GILL BERTIS B ●
GR2-1400
1143 HOLLAND DONALD GR6-4129
1144 ESPINASA ERNEST L
GR2-3306
ND RETURN
1144½ GRIFFIN LONNIE D
GR8-2465
1145 STAUFFER HENRY
1145A GLYNER PAUL
1145B YOUNG DAVID GR7-5656
1145C TINER NORLIN GR6-0062
1145½ SMITH VICTOR E ●
GR8-3296
SHAW TOMMIE GR6-1055
1145½B LOWELL VINCENT GR6-9928
1145 VACANT
1146 PURYEAR MAE C MRS ●
GR2-7622
1147 CHANEY DELTON
REAR JUDD OLIVE H MRS ●
GR2-6113
1147½ RUSSELBURG THOMAS R
GR8-3822
1147 JOHNSON ROBT F
1148 HOLLAND ALBERT C ●
GR8-3542
MAHAN MILLARD
1148½ GATTIS LEONARD
1148 HOBBS BERTHA E MRS ●
1149½ STEWART WALTER A ●
GR7-5393
1150 FOGLE JESSIE GR8-8621

68

---OAK SPRINGS DR INTERSECTS
---WEBBERVILLE RD INTERSECTS

---

42

HACKBERRY LA -FROM 9200 BLK NORTH DR EAST 2 BLKS TO A DEAD END

300 SWEET BENJ G ● GL2-2457
302 BELVIN ROBT C ● GL2-3954
304 CAMERON ROY ● GL3-2880
307 VEGA NORMAN ●
308 CALHOUN RICHD B ● GL3-0372
309 JAY ALVA L ● GL3-8821
312 CARTER J L ● GL3-3606
313 CANTRELL J J
401 RUIZ BENNIE ● GL2-3545
403 MAYNARD WALTER E ●
HO5-8224
408 SCHROEDER EWALD F ●
GL2-6704
411 STOCKTON FRANCIS L ●
GL2-2329
412 ROGERS WM R ●
413 CLOUD MAE MRS

---

74

HACKBERRY ST -FROM 1159 NAVASOTA NORTHEAST TO LEONA

1200 DAVIS ALTON MRS GR2-5079
1201 WOODS PETE L REV ●
GR6-5141
1202 HARDING ROOSEVELT ●
GR7-8595
1204 WHITE MAUD MRS ● GR2-9343
1206 LINDLEY ROY ● GR2-8702
1208 ODEMS DEMOSESNEEDS
---SAN BERNARD INTERSECTS
1307 KINCHEON THOS W JR ●
GR2-9076
1308 BAKER BENNIE L GR2-9096
1309 HAINSWORTH EDDIE ●
GR7-7658
1310 WASHINGTON J C ● GR8-0682
1312 WILLIAMS ABRAHAM L ●
GR6-5952
---ANGELINA INTERSECTS
1406 VACANT
1407 PICKINS LEE ● GR6-5688
1409 DAVIS ROYAL ● GR7-8304
1409½ VACANT
1411 HOLMES SAML M ● GR8-5480

76

---COMAL INTERSECTS
1501 WHITE WELLS R GR2-7447
1505 WILLIAMS JOHN H ●
1507½ VACANT
1509 VACANT
1511 NO RETURN
1605 DUKES JOE A ● GR2-2379
1607 VACANT
1609 VACANT
1611 KING CEDELL B MRS ●
GR6-9923
---LEONA INTERSECTS

---

54

HALF PENNY RD -FROM E 38½ NORTH TO SYCAMORE DR 1 EAST OF CHESTNUT AV

3808 MOORMAN GRAHAM D ●
GR6-5227
3810 MAREK THEO J ● GR8-6888
3811 CRAWFORD JUANITA E MRS ●
GR8-2421
3812 HORTON DAVID M ● GR2-2649
3814 HIGHTOWER JOHN B GR2-2503
3816 TAYLOR EDW V ● GR2-9695

---

83

HALL ST -FROM ALEGRIA RD NORTHWEST BEYOND PAYNE AV 1 WEST OF GOODNIGHT LA

6304 KING ALF A ● HO5-9133
6306 NOBLES A G GL2-4774
6308 FULLER BOBBY G GL2-8949

---

48

HALLMARK DR -FROM 5400 MEDFORD DR SOUTHEAST TO BRASWOOD LA

5200 NEAL CHARLIE E MRS ●
WA6-0649
5201 WATSON HARVEY T ●
5202 UNDER CONSTN
5203 MORRISS MARTIN R ●
WA6-3580
5205 REZNICEK EDW J ● WA6-1252
5210 MUNSON MARVIN ● WA6-3638
5211 WOODY HOMER L ● WA6-2048
5212 AYRES GORDON C ● WA6-0857
5213 HONEYCUTT KENNETH R ●
WA6-3351
5214 WALTERS THOS L ● WA6-3024
5215 FORBIS JAMES D ● WA6-1296
5216 UNDER CONSTN
5301 WILSON GARVID H ●
WA6-1574
5302 SANDERS DAVID M ●
WA6-2463

BARNES & JONES
BARNES & JONES LUMBER CO.
RESORT DEVELOPMENTS ON THE

| TP | Adjoining | Source |
|---|---|---|
| - | ✓ | R. L. Polk Co., Publishers |

# KAY ST 1965

PONTIAC CO.
Tel. GReenwood 8-2561
1020 N. Lamar Blvd.
ENGINEERED
SERVICE

BANK THE "AMERICAN WAY"
THE AMERICAN NATIONAL BANK OF AUSTIN
Member Federal Deposit Insurance Corporation



KAREN AV--CONTD
2010 GILMORE CHARLES J JR ● GL3-0839
2011 HERREN DOROTHY MRS ●
2012 MEREDITH DAWSON D ●
2013 VACANT
2014 WELLS ANDERSON ● HO5-1726
2015 HADDOCK EARL C GL2-9064
2016 DEAR JAMES F ● GL3-1296
2017 BRUCE MILLARD J H ● GL2-5093
2019 MEADOR ALVIN W ● GL3-7127
---LAIRD DR INTERSECTS

---

112
KASPER ST -FROM 1600 CLUB VIEW RD EAST TO MONTOPOLIS DR

6100 VACANT
6106 SCONCI WILTON JR ● EV5-2893
6108 MENDOZA CECIL ●
6110 HUTSON NELLIE L MRS EV5-1831
---BRASSIE INTERSECTS
6200 ORTA TONY S
6202 THOMAS HERMAN H ● EV5-3653
6203 ROBERTS BENTON ● EV5-2922
6204 RAULSTON J A ● EV5-3865
6206 THOMAS RAYMOND ● EV5-3713
6208 ROBERTS DORSIE F MRS
---MONTOPOLIS DR INTERSECTS

---

67
KAWNEE DR -FROM 7000 BLK GUADALUPE WEST 1 BLK

606 SANDERSON EDNA S MRS ● HO5-7177
606B VACANT
607 GILLUM RAYMOND E GL2-6020
608A JONES CHARLES E
608B FERGUSON JACK C GL2-8397
609 GRIFFIN GROVER H ● GL3-3279
610A NO RETURN
610B SMILEY LEONARD C GL2-7111
611 SMITH THOS E
612A VACANT
612B HIBDON JOSIE MRS HO5-6912
613 RODRIGUES ABEL
613A CAIN LYNN
613B DEES HENRIETTA C MRS ● GL3-1629

---

88
KAY ST -FROM 1130 TILLERY EAST TO GUNTER

3200 SALAZAR MARCUS ●
3201 POEHL RAYMOND ● GR6-8435
3202 FLORES LEONARD JR ● GR6-1115
3203 GONZALEZ ISHMAEL
3204 RAWSON ERNEST W ●
3205 GUTIERREZ ZAQUEO D ●
3206 LOREDO IGNACIO ● GR6-8772
3207 CARTINAS FRED ● GR2-3273
3208 MARTINEZ AUGUSTINE G ● GR8-7541
3209 CORTEZ FERNANDO ● GR2-3667
3210 HERRERA FIDEL P ● GR7-1653
3211 WENDLAND ALBERT E JR GR7-8146
3300 WEAVER OTTO V ● GR8-2307
3301 GONZALEZ D M
3302 HOUGHTON GERALD D ● GR6-0098
3304 SCALES HOWARD V ● GR8-3981
3305 SAENZ JOAQUIN ●
3306 HERNANDEZ JESUS R ● GR8-3715
3307 JOHNSON RODNEY S ●
3308 RENFRO ELMER ● GR8-2169
3309 REDKEY MALCOLM ● GR7-4902
3310 DELGADO AMANDA ● GR2-5075
3311 GUERRERO AMILIO ●
3312 ALEMAN MANUEL ●
---GUNTER INTERSECTS
3400 APARICIO RICHARD ●
3401 TOBIN JOHN R
3402 SWENSON ALDREN ● GR8-1095
3403 HILL MARION GR2-1225
3405 HOLLAND AUBREY F ● GR6-3110
3407 MARTINEZ JOE P ● GR7-1053
3409 GARCIA JOSE I ● GR6-5598
---BENGSTON ENDS
3501 JOHNSON SELMA A MRS ● GR8-1344
3503 GREEN R L ● GR7-4842
---GUNTER INTERSECTS

---

28
KEASBEY ST -FROM EILERS AV EAST TO 4412 RED RIVER

700 SUMMERS JESSE W GL3-8854
701 CRAWFORD ROSA L MRS ● GL3-6844
702 ROBERTSON CHARLES I ● HO5-8308
705 LARSON ARVID E ● HO5-8108
708 SMITH NANCY L MRS ● HO5-8309
709 SIMMONS EARNEST N ● HO5-0171
710 VACANT
712 LONEY ALEXANDER P ● HO5-8167
---CASWELL AV INTERSECTS
801 GLENN GEORGIA ● HO5-8589
805 TEW MARY E MRS ● HO5-8206
806 WILHELM ALBERT C ● HO5-8306
807 VACANT
808 KRETSINGER DON R GL3-4039
809 KOVAR JOHN L ● GL3-7753
810 SPENRATH IRENE MRS GL2-2118
811 MACKLAND E V ● GL2-7013
812 BESHEARS GENE
814 GALLAT GLADYS I GL2-5129
815 COLLOM PERCILLA MRS GL2-8512
---RED RIVER INTERSECTS

---

105
KEATING LA -FROM 3000 WINDSOR RD NORTH TO TOWNES LA

2408 ROGERS MARY L MRS ● GR8-7088
MC MEANS WANDA L GR2-2080
2410 NEWTON GLENN E
2412 PITTS T BISHOP ● GR8-3950
2422 DURBIN JOHN R GR7-2391
2425 DODDS PATRICIA A GR2-1434
---INDIAN TRAIL INTERSECTS
---BOWMAN AV INTERSECTS
2500 KEY WM H ● GR7-4667
2501 CARSON SCHOOL OF BALLET GR2-5115
AUSTIN BALLET SOCIETY GR2-5115
CARSON DAVID C ● GR2-5115
2502 STEPHENS DOTHULA MRS ● GR6-5117
2504 CARLTON LEONARD W ● GR8-2645
---TOWNES LA INTERSECTS

---

24
KEITH LA -FROM RED RIVER EAST 1 BLK 1 NORTH OF E 32D

906 KEITH LANE BEAUTY SHOP GR2-3385
WHITE MARY D ● GR2-3385
908 DE PEW HARLEY ● GR6-9000
911A KING GEO L JR ● GR8-3250
911B DONALDSON PRESLEY W GR2-1741
911C CUDDEBACK JOHN GR2-5729
912 RICKER INSURANCE AGENCY GR6-0647
RICKER NAT H ● GR6-0647
914 WRIGHT EARL F GR2-9349
915 APARTMENTS
101 WOLCHANSKY LEE M GR8-0025
102 LANDRUM ANN GR2-5708
103 HAMILTON TOMMIE GR7-5459
104 HOFFSON ART T GR8-7914
201 MC GOWAN P F GR6-0897
202 BANNER TIM K GR7-7697
916A REYES BALDEMAR C
916B BENNER FRANK A ● GR7-2959
917A FOURTICQ MIKE J GR6-1770
917B VANN CHARLES
917C VACANT
919 PARIS PAUL J ● GR6-5971
921 VACANT
923 POFF H BRYAN GR8-7884
924 VACANT
925 ERICKSON JOSEPH L ● GR7-8933
---KIM LA BEGINS

---

114
KEMP ST -FROM 6200 CLOVIS SOUTH TO PONCA

305 VILLAREAL JOE R
311 BROWN GEO ●
---CLOVIS BEGINS
400 VACANT
410 RATCLIFF ROSA L MRS ● EV5-3294
412 VACANT
REAR VACANT.
503 TAYLOR KUBE
505 SNEED LONNIE EV5-3284
505½ ROE MABEL
507 CLEMONS ED ● EV5-3414
508 TAYLOR Q B ●

BARNES & JONES
BARNES & JONES LUMBER CO.
RESORT DEVELOPMENTS ON THE

| TP | Adjoining | Source |
|---|---|---|
| - | ✓ | R. L. Polk Co., Publishers |

# PICKLE DR 1965

NON-COMMISSIONED OFFICERS LIFE INSURANCE CO.
SERVING THE LIFE INSURANCE NEEDS FOR NCO'S — CPO'S
ACTIVE — RETIRED — VETERANS — ORGANIZED RESERVE
300 E. 11th HOME OFFICE TEL. GReenwood 8-7211



PHILCO DR--CONTD
804 BURT EMUEL O ● HI2-0696
806 YOST WM R ● HI2-7439
809 SMITH CHARLIE G
810 SMITH CONSTRUCTION CO
CONTR
SMITH EUG F ● HI2-7090
900 RAMOS JULIAN JR ● HI2-2228
901 JAMES RONNY W HI4-3165
902 VILLARREAL HENRY ●
903 SHUGART J T HI2-2877
904 BRUNE ROYCE E ● HI2-2158
905 CARROLL JAMES B ● HI2-2769
906 HILL JOHN T ● HI2-4706
908 VACANT
907 MIGL ALF J ● HI2-8653
909 BAZEMORE J D ● HI2-3731
910 FELPS EMMA L MRS ●
911 HILL BILLY N ● HI2-3456
912 WHITEAKER FRANCIS P ●
HI2-1183
914 CARPENTER JOHN O JR ●
HI2-7175

19

---VERNON INTERSECTS
---(NOT OPEN BETWEEN VERNON
---AND HANKS AV)
---HANKS AV INTERSECTS
---BANISTER LA INTERSECTS
---RICHMOND AV INTERSECTS
---GILLIS INTERSECTS
4605 NO RETURN
4607 SAXON GERALD A ● HI2-0623
4608 CASHION JACK W HI4-4061
4609 DENHAM HAYDEN HI4-3707
4610 NEEDHAM ENOCH N ●
HI4-1292
4611 OGLESBY LONNIE D ●
HI4-1365
4612 BASEY BOB HI4-3761
4613 HAIGHT SUSAN ● HI4-4991
4614 NAV JAMES O ● HI2-0634
4615 VACANT
---CLAWSON RD INTERSECTS
---FORESTHILL DR INTERSECTS
4621 CASH CALVIN S ●
4622 SWEARINGEN RALPH A ●
HI2-2450
4623 DILLON GEO O HI4-4427
4624 GRIFFITH HURLEY ●
HI4-1248
4625 HUMPHREY JACKSON C ●
HI4-3246
4626 KOCHAN CHESTER T ●
HI2-7951
4627 NO RETURN ●
4629 LUCK BOBBY G ● HI2-0270
---FORESTGLADE DR BEGINS
4700 GARMON GILES W ● HI2-7976
4701 NAIZER HENRY L ● HI2-5505
4702 PARKER CLARENCE N ●
HI2-1285
4703 COLLINS JAMES H ●
HI2-0288
4704 HOUSETON CECIL C ●
HI2-4722
4705 MC KINNEY MELVIN C ●
HI2-4635
4706 WOODLAND WEBB D ●
HI2-1575
4707 FRANKS CHARLES W ●
HI4-2257
4708 HARLAN RAY E ● HI2-2524
4710 REILEY DAVID L ● HI4-3001
4711 VACANT
4712 LINDSAY BRUCE S ●
HI2-0196
4713 GAGE WM J JR ● HI2-3750
4714 KNEISLEY HERBERT D ●
HI2-8621
4715 WOLF FRANKIE L ● HI2-8621
4716 RAY JIM ● HI2-6451
4714 KNUTSON ORLAND M ●
HI2-4917
4721 FLETCHER KENNETH R ●
4723 WRIGGE WM F ● HI2-8433
---EVERGLADE DR BEGINS
4800 SCHULZ JOACHIM ● HI2-6505
4801 WERTZ WM R JR ● HI2-3536
4802 CROWTHER RAYMOND R ●
HI2-3529
4803 RASBURY GLENN D ●
HI2-6117
4804 VACANT

---

15

PICKEL RD -FROM 3700 S
CONGRESS AV WEST TO A DEAD
END

---

88

PICKLE DR -FROM 3400 HENNINGER
EAST 2 BLKS

3400 ELIAS ALVINO
3402 DE LA CRUZ RUDOLPH
3404 NULISCH BENNIE O GR6-5580
3501 HARPER ROLAND E ●
GR8-4322

---

139

PICKWICK LA -FROM VALE WEST TO
PEAK RD 1 NORTH TO
ROLLINGWOOD DR

2402 FOWLER WM E ● GR7-1316
2501 BLACKBURN BILL ● GR7-5413
2601 RITTENHOUSE EVELYN MRS ●
GR8-0768
2604 WEST MURRAY D ● GR6-0741
2606 HOFER L L B ● GR7-8549
2803 UNITED BONDING INSURANCE
CO GR6-2125
NAYLOR J K BONDS BONDING
INS GR6-2175
NAYLOR JAMES K ● GR6-2175
2808 WILLEFORD WHIT REAL EST ●
GR7-2142
2810 JONES DALE ● GR7-5252
3206 WESTBROOK MAX ● GR2-0192
3207 WINTERS LEROY ● GR8-2048
3208 BRAWLEY AUBREY G ●
3209 VACANT
3210 BAILEY THOS B JR ●
GR8-2474
3211 VACANT
3214 FAIRLEE ROBT ● GR7-0787
3219 FINT MELVIN J ● GR2-6306

---

77

PIEDMONT AV -FROM 7100 GROVER
AV WEST BEYOND CITY LIMITS

1200 BIGLEY ERVIN A ● GL3-4968
1201 BARGSLEY JAMES S ●
HO5-0402
1202 SWENSON JOHN H ● HO5-0104
1203 NEW JOE A ● GL3-6401
1204 MC VEY THELMA ● HO5-5331
1205 GOODWIN JOSEPH P ●
1206 JOHNSON MILFRED L
GL3-8297
1207 BROZ FRANKLIN J GL2-4086
1208 HEBBE OSCAR B ● HO5-8251
1209 HALL J W HO5-7320
1210 FAUGHT OSCAR J ● GL3-1585
1211 FROMBERG WM R JR ●
GL3-4831
1212 MERSIOVSKY MARVIN E ●
GL3-5276
1213 NOACK CARL O GL2-2967
1214 VACANT
1215 GRAY BILLY G ● HO5-6624
1216 THAMES REIGH H ● HO5-1438
1217 PULLIAM TONY R ● GL3-1483
1300 CONNELL BERNICE MRS ●
HO5-6696
1301 SPROUSE BEN R GL2-5855
1302 CLOUD EVAN ●
1303 HALL GARY G GL3-6276
1304 VACANT
1305 PIPPEL HENRY E ● HO5-0982
1306 HAWLEY ROBT L ● GL2-2185
1307 CONNALLY NORMAN D ●
1308 GILES BOB E GL2-8059
1309 SANDER LUDWIG A ●
GL3-0197
1310 DENTON GROVER C
1311 BACH WM R GL2-1248
1312 MODEN CLAYTON E HO5-9313
1313 JOHNSON ELBERT R GL3-5196
1314 FOLMAR RONALD E GL3-6489
1315 CASON MARLEY E ● GL3-0683
1316 DICKSON T DON ● HO5-6234
1318 WHITE LOYCE A ● HO5-0259
---WOODROW AV INTERSECTS
1501 ALBARADO JOHN ● HO5-1725
1502 JOSEPH WM J ● HO5-6840
1503 EDWARD WHITAKER GL2-2459
1504 RIVERS WM L HO5-0878
1505 FOSBERG EMERY L ●
GL2-2092
1506 STANDFORD WM S ●
1507 SOUTHMAYD ALDEN E ●
HO5-6431
1508 NGIN LEUNG O ● GL2-3431
1509 CORDES WELDON H JR ●
GL2-6873
1510 PYLE JAMES C ● GL3-7195
1511 BIRDWELL THOS R GL2-9948
1512 SCHULTZ WALDORF R ●
HO5-0142
1513 CUSTER FELIX J ● GL3-4238
1514 KOCH RAYMOND J ● GL2-6658
1515 TREYBIG ALVIN L ●
HO5-5580
1516 MC CULLOCH CLARA N
GL3-7149
1517 WARNER JOHN D GL2-6697
1518 NOACK MURPHY W ● HO5-1968
1519 MC COMAS PAUL ● HO5-0102
1520 PHIFER GEO A ● HO5-6789
1521 SCHIWITZ THOS C GL2-7271
1522 MILLER ANDREW HO5-9905
1523 STURDIVANT RICHD ●
HO5-9148
1524 RINGSTAFF JAMES R ●
GL2-2137
1700 MOORE WILEY D ● GL3-4891
1701 REESE EDW T ● HO5-0808
1702 REESE THELMA MRS ●
HO5-1662

DRIVE IN TITLE
(JAY SMITH)
IMPERIAL — CHRYSLER — PLYMOUTH — VALIANT SALES AND SERVICE
INQUIRE ABOUT OUR AUTO LEASING
Tel. GReenwood 6-4371
1 W. 6th
All is well
2308 ENFIELD ROAD
QUARTER DECK

| TP | Adjoining | Source |
|---|---|---|
| - | ✓ | R. L. Polk Co., Publishers |

# THOMPSON ST 1965

NATIONAL WELDING SUPPLY CO. of Austin
SALES, RENTALS & REPAIRS, ON ALL MAKES EQUIPMENT—N. C. G. DISTRIBUTORS
Tel. GReenwood 2-7691, GReenwood 2-5992
0 Red River

MONROE'S
FOOD TO GO
500 East Av.
Tel. GR 7-8744

EL MAT
504 East Av.
Tel. GR 7-7023

EL TORO
16 & Guadalupe
Tel. GR 8-4321

EL CHARRO
10th and Red River
Tel. GR 8-7735



THOMAS DR--CONTD
2604 LAVES BENARD ● GR7-9171
2605 GOLDER OPAL L MRS ●
GR2-8553
2606 SCOTT JOHN L ●
2607 KAROTKIN ROBT S INS
GR2-3812
2608 MASON JACK JR ● GR8-3714
2608½ VACANT

---

86

THOMPSON ST -FROM 2401
ROSEWOOD AV EAST TO
SPRINGDALE RD

701 CITY OFC HOUSING AUTHORITY
BOOKER T WASHINGTON TER
701A PIERCE LOUISE MRS
GR2-1624
701B HEMPHILL MATTIE MRS
GR7-7711
701C WHITFIELD ROBT L
701D FISHER ALZIE E
701E NO RETURN
701F WRIGHT ALVIN R
705A HOWARD ELIZ D MRS
GR6-9678
705B WRIGHT HENRY S GR7-7480
705C SMITH SAML
705D GILLESPIE TOMMIE GR2-6531
705E RUSSELL BOOKER T JR
705F MILLER CONNIE A
801 DILWORTH THOS J GR7-7250
803 JOHNSON ROBT R
805A FITZGERALD ROY
805B GILLIAM MARJORIE MRS
GR7-7160
805C FISHER LEON GR6-0996
805D LUCKY JOHN
805E ATES JIMMY R GR2-4819
805F DESHAY BEULAH MRS
807A JONES WILBERT GR6-4254
807B MC DONALD GERTRUDE
GR8-8930
807C SMITH EDW L GR2-3281
807D MANNIE JOSEPHINE D MRS
807E WATSON CARMELIUS
807F SILVER OLA MRS
900 ANDERSON HIGH SCHOOL
GR7-5672
901 OWENS MAURICE
903 SCOTT DANL J
905 LEE EDGAR J
907 GREEN J C GR7-2730
909 VACANT
911 VACANT
---ALDONNA BEGINS
913 BRANDON BILLY GR8-8979
915 CAVANAUGH RICHARD
917 DAVIS THOS L
919 MAXWELL WALTER
921 CRAYTON STELLA M GR8-6861
923 TURNER L S MRS GR8-7953
---DONNA BEGINS
3205A CLARK DONALD GR8-0094
3205 VACANT
3207 VACANT
3211 INMAN ROBERT ● GR6-5934

88

---HENNINGER BEGINS
3300 SANCHEZ HERMAN
3303 VACANT
3304 VACANT
3305 VACANT
3306 VACANT
3307 VACANT
3308 VACANT
3309 VACANT
3310 VACANT
3407 TRAWEEK OCIE ●
---GUNTER INTERSECTS
3605 GREGG EMMA MRS ● GR7-1694
3606 CABALLERO ARTH ● GR6-0358
3607 HERRERA FIDEL T ●
GR8-9485
3608 WAGNER ALF O ● GR7-6036
3609 BRYAN CLARA MRS ●
GR8-6786
3611 ADAMSON ETHEL M MRS ●
GR8-5166
3612 SCHUTT JOHN C ● GR2-0205
3614 RHODES JUDD B ● GR2-9794
---KIRK AV INTERSECTS
3700 HARKEY JOHN W ● GR2-5209
3701 COCHRAN ALEX W ● GR7-5189
3702 WELCH ERSYL E ● GR7-5594
3703 NEWELL CALVIN L ●
GR8-7130
3705 RUIZ PETE R GR2-6097
3709 WILSON LONNIE W ●
GR2-0894
---SPRINGDALE RD INTERSECTS

---

23

THORNTON RD -FROM 1500 WEST
OLTORF EXT SOUTH TO A DEAD
END

2102 HOES JAMES N
2104 VACANT
2105 BEEDLE G B
2106 ROSENBUSCH CHARLES D
2108 DAHL WESLEY E
2109 CLAYTON HERMAN W HI4-2288
2111 HOES WM M ● HI2-4684
2112 RAGLAND CHARLES L ●
HI2-3716
2113 CALLAHAN HELEN MRS
2200 MECOM ELISAH H ●
2201 WITTER WM W ● HI2-4287
2202 MC CANDLESS SADIE MRS ●
2203 WILLIAMS MARCUS L
HI2-2194
2205 VACANT
2206 WALKER PRENTIS A ●
HI2-4470
2207 VACANT
2209 PERKINS RALPH
2210 VACANT
2211 VACANT
2212 SCHUNEK BILLY G ●
HI2-1116
2216 WILLIAMS HUBERT D
2300 MORGAN JOHN B ● HI2-4877
REAR BOUBEL FRED
2303 HILBIG SYLVESTER J ●
HI2-7588
2304 HAECKER CLOYCE ● HI2-0678
2313 GUNN VERNON
2315 PATTERSON RICHD C
HI2-2720
2401 EVANS E F CO INC SHTMTL
WKS HI4-1991
2404 RHODES WILFORD H ●
HI2-1178
2406 WATSON JOHN O ●
2408 GUNN HERMAN H ● HI2-4829
2415 JACKSON EDW J ● HI2-2621
2505 MC COY WINNIE L MRS ●
HI2-4277
2509 KIEKE MORRIS R ● HI2-2259

---

114

THRASHER LA -FROM EL MIRANDO
SOUTH TO CARSON RIDGE 1 EAST
OF MONTOPOLIS DR

501 AREBALO PAUL ●
502 CORDOVA JOE M ●
503 VACANT
---LYNCH LA BEGINS
504 MENCHACA SOLEDAD ●
EV5-3944
508 CALVO ELISEO M CONCRETE
CONTR ● EV5-3964
510 CALVO RALPH M ● EV5-3834
511 MEDINA TOMAS ●
513 LINGO J WALTER ● EV5-3974
516 GUZMAN ANDREW ●
519 MORIN JUAN R ●
600 GRANT ARTH ● EV5-3734
601 ZAPATA RUDOLPH
602 WISNIEWSKI PEARL MRS ●
604 VACANT
606 HERRERA JOSE M ● EV5-3644
607 MITCHELL HELEN MRS ●
608 HERRERA MIGUEL Z ●
610 MEDINA THEO ● EV5-3045
611 VACANT
612 PALACIOS GEO G ● EV5-3754
613A VACANT
613B SEGURA PABLO JR EV5-3984
614 PALACIOS MARCELINO ●
615 GARCIA TOMMY ● EV5-3844
616 HARDEMAN MARCEL
617 WILSON MARSHALL ● EV5-3015
618 GALVAN GREGORIO
---PONCA INTERSECTS
---NOT OPEN FROM PONCA TO
---RIVERSIDE)

112

---RIVERSIDE DR INTERSECTS
2000 GONZALES LUPE ● EV5-3467
2005 BARNETT JOHN W ● EV5-3933
2009 TAYLOR L M EV5-2695
2011 VACANT
2014 BLACK SILAS L ● EV5-2914
2015 REYNA JOE C
2101 DRAKE D J EV5-0999
2102 BLACK LULA MRS
2106 WHITEHEAD JOHN PNTR CONTR
● EV5-3831
2108 SOSA BENTURA JR ●
EV5-3397
2109 DOTSON OCIE ● EV5-3407
2112 SANCHEZ ABDON ● EV5-3347
2113 HERRING WILLARD ●
EV5-3377
2114 VACANT
2116 MORAN JESSE ● EV5-3478
2207 TORRES EMILIO ●
2212 VASQUEZ LEON ●
2300 VACANT
2304 SMITH R C JR ● EV5-3257
REAR HYDE LINWOOD ● EV5-3297
2306 VACANT
2309 PENA LUCIO ●
2311 VACANT
2400 BENAVIDES FELIX ●
EV5-3267
2808 UNDER CONSTN
2809 ORTIZ EMILIO ●

Thelma Grace Westbrook
REALTOR – CMB

| TP | Adjoining | Source |
|---|---|---|
| ✓ | ✓ | R.L. Polk Co., Publishers |

# HENNINGER ST 1962



HENDERSON—Contd
706a ΔBagby Raymond O
706b Cantrell Thos
707 Lira Frank T ◎
708a Fabin Guadalupe
708b Vacant
709 Sosa Jesus ◎
710 **Apartments**
1 Vacant
2 Vacant
3 Vacant
4 Vacant
711 Vacant
712a Savala Mary Mrs
712b Robles Robt
714 ΔBittick Addie C Mrs
Owens Ollie ◎
ΔMatkins Pearl E Mrs
715 ΔCastruita Frank F ◎
715½ Rodriquez Amelia Mrs
716 ΔCruz Myrtle F Mrs
719 ΔLogan Chas M
**W 9th intersects**

88
**HENNINGER (East Austin) —From 3400 Thompson north to Pickle dr**
1110 Vacant
1112 Newman Bill
1114 ΔGoss Walter C ◎
1121 ΔCaffey Woodrow W ◎
1121½ ΔContreras Tony ◎
1123 3/4 Aleman Mike
1125a Vacant
1125b ΔThomas Chas
1127 Vacant
1200 Morrison Johnny
1202 ΔWappler Geo A ◎

114
**HERGOTZ LANE—From 100 Bastrop hwy north to Colorado River**
101 ΔAreo Trailer Village
ΔAreo Propane Serv
ΔWolf Robt E ◎
108 Gutierrez Juan ◎
110 Vacant
111 Huber Fred ◎
112 McFerrin Wm M ◎
113 ΔTorres Ignacio ◎
114 Maldonado Ignacio ◎
115 Soriano Rafael
rear Nicto Linda Mrs
116 Vacant
117 Rodriquez Jesse ◎
118 DeLeon Bernardino ◎
119 Ramos Manuel ◎
123 Padilla Remigio ◎
129 ΔBotello John E ◎
130 ΔMoreno Louis ◎
133 Castillo Alf E ◎
136 Ruiz Leonard L
301 ΔMoore H M ◎
rear Vacant

131
**HERITAGE WAY—From 2303 W 12th south to a dead end**
1106 ΔAvent Richd G ◎

13
**HERNDON LANE—From 2500 S 1st west to city limits**
603 Acosta Enrique
**S 2d intersects**
701 ΔGarcia H M ◎
703 Martinez Jesse V
**S 3d intersects**
801 Gomez Juan D ◎
803 Romero Gilbert L
805 Johnson Armalee P Mrs ◎
806 ΔMaulding Wm C ◎
807 ΔFogle Martha A ◎
809 ΔAlmogabar Virgil
811 ΔRoberts John P ◎
**Oak Crest av intersects**
**S 4th intersects**
900 ΔSaenz Enrique L ◎
901 ΔPena Sid
902 ΔGonzales Elias C ◎
903 Aguilar Fidencio Y ◎
**S 5th intersects**
1006 ΔHetzel Wm W ◎

114
**HERRERA—From 101 Bastrop hwy northeast to Colorado River**
102 ΔArendondo's Wldg Shop
103 Bosier Louis
105 Soliz Hector
106 Vacant

25
**HETHER (South Austin)—From 2000 S Lamar blvd west to Bluebonnet la**
1402 Meinzer Bobby L
rear ΔLaVoie Ronald C
1406 ΔHaveman Oscar H ◎
1500 Vacant
1502 ΔRutledge Norman E ◎
1504 ΔCanion Maggie Mrs ◎
1506 ΔBecker Walita B Mrs ◎
1507 ΔFrench Ora S Mrs
1508 ΔSchmidt Edw A ◎
1509 ΔPipes John R
1509a ΔWhite Jean Mrs
1511 Bell Corteous ◎
1512 ΔHaas Fred ◎
1513 ΔOrtiz Max S ◎
1514 ΔHallmark Florence P Mrs ◎
1514b ΔHallmark Claude
1515 ΔBrown Beulah M Mrs ◎
1516 Webb Julia Mrs
1517 ΔBachmann Chas W ◎
**Kinney av intersects**
1603 ΔBouchard Richd A ◎
1604a ΔBarr Manisa Mrs
1604b ΔOttinger Joe M
1605 Vacant
**Oxford av intersects**
1606 ΔBain Cath M Mrs ◎
1608 ΔRich Kurt K
1610 ΔHoward Jas W ◎
1612 ΔDyess Raymond D ◎
1614 ΔTannehill Geo E ◎
1703 ΔCluck Autrey A
1704 ΔMoreno Alf V jr ◎
1705 ΔRagland Wm R ◎
1706 ΔNord LeeRoy ◎
1707 ΔMendez Fred C ◎
1708 Pruitt Zelma Mrs ◎
1709 ΔCurry Mary F Mrs ◎
1710 ΔFerguson Jackson R ◎
1711 ΔHerrell Jas R ◎
1713 ΔGreen Robt M
**Goodrich av intersects**
1804 ΔPuryear Thos E ◎
1806 ΔSpillar John A ◎
1807 ΔBohls Endress C ◎
1809 ΔWelch Hulen G
1810 ΔCauthen Clarence G ◎
1811 ΔRay Gertrude C Mrs
1900 ΔDeison Johnnie O ◎
1901 ΔHaynes R V ◎
1902 ΔCarr John T jr ◎
1903 ΔWimberly Jas W ◎
1905 Vacant
1906 ΔMoore Harland F ◎
1907 ΔHolliday Wm D ◎
1908 ΔMartin Andrew O jr ◎
1909 ΔBoswell Claude V ◎
1910 ΔFenley Helen V
1911 ΔKolgore L M ◎
1912 ΔRay Ella M Mrs ◎
**Bluebonnet la intersects**

46
**HICKMAN AVENUE—From Wheless la north to Patton la, 1 west of Linda la**
6203 ΔBreakey Tim ◎
6205 Vacant
6208 ΔSherrill John jr
6300 Under Constn
6301 ΔPeeples John N
6302 Under Constn
6303 ΔLock J Milton ◎
6305 ΔJohnson David E jr
6306 Vacant
6307 ΔLeschler Ray C ◎
6308 Under Constn
6309 ΔQuick Nathl L ◎
**Peggy ends**
6401 ΔStone Kenneth R ◎
6403 Vacant
6405 ΔWilson McBride B jr ◎
6407 ΔCompton Preston P ◎
6409 ΔKerr Thuman
6501 ΔGauntt Chas E ◎
6503 ΔRaumaker Rodney H ◎
6505 ΔKempton Betty Mrs
6507 ΔSafarick Jack ◎
6509 ΔMcDowell Jas ◎
6511 Beeson Walter R ◎

96
**HIDALGO (East Austin)—From 700 Canadian east to Springdale rd**
2200 ΔJackson Evelyn Mrs
2206 Benford Andrew ◎
2210 Ramirez Pete ◎
2211 Tex-O-Mix Feed Co
2306 Trevino Joe

| TP | Adjoining | Source |
|---|---|---|
| ✓ | ✓ | R.L. Polk Co., Publishers |

# TILLERY ST 1962



TILLERY (Sam Houston Heights; East Austin)—Contd
107 Maxwell Alice Mrs
109 Barreto Jose
ΔHamilton Mosby P
301 K N O W Radio Sta (transmitter)
401 Schreiber Wm F ◎
405 Vacant
407 Ramiro Chavez
E 5th intersects
500 Gedillo Tony
502ΔBowers Danl
504 Medina Demetrio
506 Arrieta Carlos
507ΔNicols Edwin D ◎
517ΔSerrano Manuel ◎
Holton begins
601ΔRuiz Pete ◎
603 Morales Rosie ◎
605 Vacant
607 Zamarripa Wm ◎
609 Castillo Connie Mrs ◎
611 Lopez Alfonso H ◎
613ΔGarcia Pablo ◎
638ΔKuhlman Martha R ◎
Holton intersects
640 Snowden Arth ◎
641 Vacant
642ΔCanales Abel ◎
645 Lopez Otilia Mrs ◎
646ΔScrews Jas E
Gonzales intersects
680ΔSullivan Lottie F Mrs ◎
T&NORR crosses
M-K-TRR crosses
Garwood ends
701ΔBaird's Mrs Bky
726ΔVillegas Pas C ◎
Prado intersects
Castro begins
88
Lyons rd intersects
900ΔSt Julia Cath Church
ΔNoble Peter A Rev
Miers Edw Rev
901ΔWimberley Gro & Mkt
901½ Martinez Alfredo
903ΔWilmot Martha E Mrs ◎
910ΔLopez Gonzales ◎
911ΔSandefur Jack R ◎
912 Condes Manuel ◎
1000ΔVillalpando Walter G ◎
1002 Sanchez David
1006ΔFowler Bernece C ◎
1007 Lopez Eliceo
1007b Delzell Robt C ◎
1010ΔHaverland Fritz W ◎
Stokes dr ends
1100ΔWhitby Wm W ◎
1101ΔCloer Milton W ◎
1101ΔRodriquez Theresa R Mrs ◎
Neal begins
1102ΔHay A J
1102½ΔHohmann Edwin W ◎
1103ΔGarner Olivia ◎
1103½ Vacant
1104 Rodela Gabriel ◎
1104½ Vacant
1105½ Guerrero Fred ◎
Neal intersects
1106 Ochoa Abram
1106½ΔFrenzel Bertha E Mrs ◎
1107ΔOrtegon Raul ◎
1109 Goldstein Earl jr
1110ΔMorris Minnie Mrs ◎
1116ΔPetmecky Chas A ◎
Govalle av intersects
1119 Vacant
1120½ Munoz Geo ◎
1121ΔHenninger Cecil E ◎
1122 Villarreal Santiago
1123ΔPounds Benj J
1124ΔBlackmon John W ◎
1125ΔHenninger Aleen Mrs ◎
1125½ Palmer Randall
1126ΔRoss Lida Mrs ◎
1127ΔHenninger Pump Serv gasoline sta equip
1128ΔMosqueda Jessie ◎
1128½ Escobar Gilbert
1129ΔSchumann Edw W ◎
1130 Valdez Steven ◎
1131ΔWheeler Jackie T
1131 3/4 Blackstone Lena Mrs ◎
Goodwin av intersects
Kay begins
68
Webberville rd intersects
E 12th intersects
E 13th intersects
E 14th intersects
1400 Alpha Seven Day Adventist
1412ΔMcCall Lee R
E 14½ intersects
E 16th intersects
E 17th intersects
1704ΔAtkinson Nola L Mrs ◎
E 18th intersects
E 18½ intersects
62
E 19th intersects
1909ΔKennard Ardelia C Mrs
1911 Underwood Andrew ◎
2001ΔHarris Mitchell ◎
2003 Lee John ◎
2005 Williams Benoie ◎
2007 Valentine Geo ◎
2008 Vacant
2009ΔBrooks Willie J ◎
2101ΔBrewer Margt Mrs ◎
2103ΔMiller Hammitt ◎
2108ΔEllison Walter ◎

82
TILLOTSON AVENUE (College Heights Addition)-From 1103 Chicon east to Prospect av
1901ΔWarren Elmo ◎
1902ΔHarper Mathew
1903ΔKing Hilbert jr ◎
1904ΔLee Mary M Mrs ◎
1905 Gooden John ◎
1906ΔEchols Timothy B Rev ◎
1907ΔBusy Bee Nursery day nursery
ΔWilliams Rose Mrs ◎
1908ΔBeauty Rose Salon
1909ΔHill Jerome ◎
1910ΔBailey Andrew T ◎
1911ΔBurleson Isaiah ◎
1912 Parks John D ◎
1913ΔMcArthur Lonnie ◎
ΔMcArthur Beauty Shop
1914 Black McKinley L ◎
1915ΔBrown Irene Mrs
1916ΔEvans John
Lincoln intersects
2000ΔCypress Beauty Mrs
2001ΔCline Harvey ◎
2002ΔMcClain Viola Mrs ◎
2003a Jones Annie
2003b Williams Effie Mrs ◎
2004ΔWashington Julius J ◎
2005ΔWashington Jessie Mrs ◎
2006 Jones Beauty Shop
ΔJones Frank B ◎
2007ΔWarren John ◎
2008ΔWashington Rena M Mrs
2009ΔGray Thelman Rev ◎
2010ΔJackson Maggie Mrs
2011ΔHenderson Fannie M Mrs ◎
2012ΔWicks Chas R ◎
2013ΔBurse Mary N Mrs ◎
2014ΔOverton John H ◎
2015ΔMcConico Hattie Mrs
2016ΔNesby Elijah ◎
2017ΔLott Viola L Mrs ◎
Prospect av intersects

89
TIMBER TRAIL—From 5900 Overlook dr northwest 1 blk
5802ΔMurphy Marvin ◎
5803ΔNolen Wm L jr ◎
5804ΔBosch Joe E ◎
5805ΔEdwards Gayle D ◎
5806ΔPolvogt S Davis ◎
ΔDuro Test Lamps & Serv lighting equip
5807ΔAsel Richd B ◎
5811 Vacant

139
TIMBERLINE DRIVE (Rollingwood Village)—From 2900 Hatley dr southwest to Peak av
4808 Under Constn
4812ΔBallard Jas C ◎
4813 Under Constn
4815ΔLucchese June Mrs ◎
4816 Vacant
4819ΔSaforik Ervin J ◎

| TP | Adjoining | Source |
|---|---|---|
| - | ✓ | R.L. Polk Co., Publishers |

# CHARLES ST 1962



15
**CENTER (South Austin)—From 3600 S 1st west to Mo Pac**
**S 2d intersects**
805 McCreary Claude L ◎
810 Bargsley C A
814 Pierce Litton jr ◎ trucking
**Birch begins**
901 Darity Raymond E
902 Woodrum Richd V ◎
905ΔSimpson Melvin ◎
906 Reynolds Jack B ◎
910 Herwig J Thos ◎
**S 3d intersects**

90
**CESSAL AVENUE—From dead end north ½ blk Ledesma rd, 1 west of Lott av**
1138 Vacant
1140 Mijiga Pearl Mrs

104
**CHALMERS—From 1700 Riverview north to E 11th**
22ΔCarrillo Margarito ◎
23a Colorado John
23b Vacant
24ΔRangel Tanilo R
25a Torres Johnny
25b Vacant
26ΔCamarillo Arth ◎
27a Vacant
27b Estrada Manuel
28 Balderos Johnny
29a Martinez Sally Mrs
29b Frazier Edw
30 Vacant
31a Vacant
31b Gonzales Senovio
32 Vacant
33ΔForres Ernest
34 Vacant
35 Cadena Jacob ◎
**Haskell intersects**
53 Celderon Antonio ◎
Flores Roy M ◎
**Holy intersects**
**Garden intersects**
64ΔEllis Bill C Sound Equip
65 Lozano Jose P
75 Sefuentes Miguel ◎
76ΔPalmquist Carl A ◎
77ΔJohnson Annie R Mrs ◎
**Canterbury intersects**
81ΔBell Ernie ◎
84Δ Arevalo Chas R ◎ prod
86ΔDodson Larry
88ΔJoseph Gilbert H
93ΔSullivan Kath Mrs ◎
**Willow intersects**

100
**E 1st intersects**
201a Romero Mary E
205ΔDavila Jose S
207a Handsel Bud C
207b Vacant
300-21 **City Housing Autority Chalmers Courts**
300 Hill Lafayette D
302 Loper Nettie M Mrs
303ΔMiller Alice M
304ΔRichardson Hallie Mrs
305ΔJetton Winnie Mrs
306ΔHaehnel Laura H Mrs
307 Clark Donnie C
308 Tomme Mary Mrs
309ΔGlass Wallace
310ΔBrown Joseph M
311ΔEspinosa Luciano P
312ΔRoye Myrtle Mrs
313Δ**City Housing Authority Chalmers Courts (ofc)**
314ΔIngram Susie Mrs
315ΔForester Lois Mrs
316 McKinney Joel
317 Prichard Mabel C
318 Lewis Floyd
319 Williams Eug A
321ΔMiller Will T
**E 4th intersects**

80
**E 8th intersects**
804ΔDotson Louis W ◎
806ΔWren Gertrude Mrs ◎
808ΔNix Pearl G Mrs ◎
808½ Vacant
810ΔLyons Ephrom P ◎
**E 9th intersects**
902ΔGarner Webb ◎
904 Hennigan Leola Mrs
rear Thomas Maxine Mrs
906 Vacant
908ΔKirby Odrich M
910 Walker Eug J ◎
**E 10th intersects**
1006 Thompson Theo
1008ΔCaldwell Terry ◎

**CHALMERS COURTS (City Housing Authority) (For occupants see 1600-1824 E 3d; 1703-1821 E 4th; 300-21 Chalmers; 304 22 Chicon and 303-17 Comal)**

88
**CHARLES—From 1130 Gunter east 1 block**
3500 Vacant
3502 Vacant
3503ΔVasquez Celedonia Mrs ◎

127
**CHARLOTTE—From 1700 W 10th north to Waterston**
1001 Walker James
1002ΔSifuentez Isabel M ◎
1003ΔBowden Wm H
1005 Pisina John ◎
1008ΔBunton Q C

129
**W 11th intersects**
1102 Vacant
1104 Titus Willie L
**W 12th intersects**
1200ΔJones Emmett ◎
1206 Valadez Antonio jr
1208 Lopez Cruz T
**Waterston intersects**

73
**CHARLWOOD DRIVE—From Rockwood la west to a dead end**
**Rockwood la intersects**
3001ΔFrost Jimmy J ◎
3003 Under Constn
3005ΔWeber Chas ◎
3007ΔArnold Robt E ◎
3009 Under Constn

44
**CHATHAM AV—From 600 Dunbury dr east to Berkman dr**
1600ΔFeemole Geo A ◎
1601ΔKoehler Robt J ◎
1602ΔSchmidt Howard
1604ΔBatten N Robt ◎
1605ΔHolden James A ◎
1606 Vacant
1607ΔPape Lloyd L
1608ΔRhea Boyd B jr ◎
1609ΔSunbeck Carl T jr ◎
1610ΔMcClellan Danl J ◎
1611ΔMagnuson Howard L ◎

46
**CHATHAM PLACE—From 6400 Kenilworth dr east to Dorchester**
2000 King Michl
2002ΔJenkins Earl B
2004ΔRogers Floyd R jr ◎

110
**CHATSWORTH CIRCLE From 2200 Alta Vista av east in semi-circle to Alta Vista av**
903 Vacant

6
**CHELSEA LANE (Travis Heights)—From 1200 Reagan ter south to Woodland av**
1503ΔMyers Chas T ◎
1505ΔWarren John T ◎
1506ΔEaves Ethel F Mrs ◎
1507ΔFleming Robt M ◎
1508ΔYoung Jos K ◎
1509 Vacant
1510ΔOverton Marvin C
1510bΔGreen Barney J
1511ΔGreen Carl ◎
1512aΔBingham Barbara A
1512bΔPring Lawrence N
1514ΔMilleson Louise Mrs ◎
1515ΔKeith Donald L ◎
1516ΔLeath Hans A ◎
1521ΔParkinson Henry S ◎
**Mission Ridge ends**
1601ΔCapital Setting Co marble wks
ΔWilson Thos J ◎

| TP | Adjoining | Source |
|---|---|---|
| - | ✓ | R.L. Polk Co., Publishers |

# GOODWIN AVE 1962



17

**GOLIAD LANE—From 401 Philco dr southwest 1 blk**

4601ΔGayhart Robt M ◎
4603ΔClark Lester L ◎
4604ΔWashington Ernest W ◎
4605ΔAndrews Robt ◎
4606 Besselle Frank L ◎
4607ΔArmas John M ◎
4609ΔCoston Raymond E ◎
4611ΔWalker Edwin L ◎
4613ΔTriple AAA Fence Co contr
ΔOliver Wendell ◎
4615ΔWelch Jesse L ◎
4617ΔDonald Ben B ◎

96

**GONZALES (East Austin)—From 800 Pedernales east to Springdale rd**

2501 Romo Jesse
2503 Hernandez Pedro G ◎
2507 Vacant
2511ΔCano Pedro ◎
2515 Guzman Hirvierto
2519 Vacant
2523 Munoz Adela Mrs ◎
rear Vacant

**Calles ends**

2601ΔBruciago Antonion ◎
2605ΔZamrripa Rosendo O ◎
2607 Abeita Pete ◎
2619 Rodriguez Raymond C ◎

94

**Pleasant Valley intersects**

**T&NORR crosses**

2702 Vacant
2730 Vacant

**Ramos intersects**

2800 Aleman Fausto ◎
2808 Elizondo Emiliand
2810ΔQuiroz Tom H ◎
2814 Ramirez Trinidad ◎
2818 Sunaga Guadalupe ◎

**Brass intersects**

2902 Compos Santos Mrs
2906 Vacant
2910ΔMedrano Elroy S ◎
2916 Guereno Juan ◎

**Tillery intersects**

**Allen intersects**

3200 Bonilla Cirilo
3202 Garwood Baptist Mission
3213 Colunga Albert
3216 Doyle Chas W
3224 Vacant
3229ΔMontandon Ernest V ◎
3232 Vacant

**Gunter intersects**

3300ΔLawrence Lbr Co
3301ΔHicks Clarence ◎
3302 Vacant
3308 Vacant
3315ΔScott Jesse Mrs ◎

**Cherico intersects**

3401ΔScott Forrest B ◎
3402ΔDenges John W ◎
3405 Luna Cecilo
3406ΔRuiz Albert G ◎
3409 Williams Paul ◎
3413ΔKyser Tom W ◎

**Gunter intersects**

3500ΔGreer Eli G
3501ΔWilliams Jack D
3507ΔWende Alma ◎
3511ΔMorrison Maxie H
3512ΔTurner Thos H ◎
3515 Roberson Edw C ◎
3520aΔHyatt Virgil A
3520b Greer Chelton D
3520cΔScott Wm H ◎
3520dΔNowotny Eva L Mrs ◎
rearΔBarnes Maynard
3521 Davis Worth S ◎
3523ΔPalanco Victor G ◎

**Nowotny la begins**

92

**Springdale rd intersects**

4600 Wilson Eldred W ◎
4602ΔKaplan Jos ◎
4604ΔSosa Ysidro G ◎ contr
4605ΔKuban Virginia Mrs
4606 Rodriguez Danl ◎
4607ΔCarrion Thos
4608 Vacant
4609ΔBrock Lucile H Mrs ◎
4610ΔTaylor Leo L ◎
4611 Saldivar Joe F ◎
4700ΔStonecipler Chas ◎
4701 Vasquez Raymond A ◎
4702ΔWagner Fredk F ◎
4703ΔCorpus Joe B ◎
4704 Vacant
4706 Perales Augustine ◎
4707ΔDurante Gaspar D ◎
4708ΔThompson Albert O ◎
4709ΔAlexander Jas B
4710ΔTurner Carl M ◎

**Mansell av intersects**

4801 Wagner Hilda K Mrs
4803ΔStolle Lorraine M ◎
4805ΔLopez Jesse ◎
4813ΔPetro-Chem Transport Inc
4900ΔAllan John T Jr High School

**Shady la intersects**

**Airport blvd intersects**

83

**GOODNIGHT LANE—From 6300 Arroya Seca west and northwest to beyond Payne**

1700ΔKemp Harvey K ◎
1702ΔHarris Ralph W
1704ΔThornton Barney J ◎
1606ΔMeissner Fritz E ◎

**Alvcove cr begins**

6301ΔPyle Omer E ◎
6303ΔBailey Collie ◎
6309ΔOatman Roy S

77

**Payne av intersects**

6506ΔWatkins David H
6507ΔWoolery Richd C ◎
6512ΔYeakey Ernest L

**Brentwood intersects**

27

**GOODRICH AV (South Austin)—From 1800 Nash av southwest to 2300 S Lamar blvd**

**Ford begins**

**Bauerle av ends (not open)**

1900 Patterson Floyd R
1906ΔSunday John A
1912Δ Stewart Ivan M ◎

**Heather intersects**

25

**Hether intersects (not open)**

2000ΔHappy Time Play Sch kindergarten
ΔSmith Bernice Mrs ◎
2001ΔMcGuffin Myra P Mrs
2004 Kovar Herbert
2005ΔStiefer M Woodard ◎

**Valeria intersects**

2006 Spooner Tom H ◎
2008 Vacant
2009ΔLaing Roberta L Mrs ◎
2011ΔEdwards Guy B
2012ΔTurner Robt C ◎
2013ΔMcDowell Vivian R ◎
2014ΔHaffelder Barry E ◎
2015 Cunningham J C ◎
2016ΔStewart Arth L ◎
2017ΔWolfe Ray A ◎
2019ΔManuel Jesse ◎
2020ΔGreen Hubert H ◎
2022 Cicarelli Day Nursery
ΔCiccarelli Lawrence A ◎
rear Golden Elster

23

**S Lamar blvd intersects**

2105ΔPeel Floyd ◎
2109 Barton Springs Bapt Church
2121 Yarbrough Ernest
2130ΔWendler K S Constn Co

88

**GOODWIN AV—From 1150 Webberville rd east to Springdale rd, 1 north of Govalle av**

2709ΔWomack Dan W ◎
2711 Hernandez Reynaldo ◎
2737ΔWoodworth Chas ◎
2739 Vacant
2741 Woodworth Mansel L ◎
2743 Vacant
2909 Cunningham Alvin L ◎

**Tillery intersects**

3001ΔDickson Louis
3200ΔBaldazo Pete M ◎
3202 Lepore Louis
3204 Litton Raymond M
3205ΔSchneider John T ◎
3205ΔSchneider Lndry Serv & Repr
3206ΔHawthrone Jas R ◎
3207ΔBlackstone Robt B
3208 Arzola Frank ◎

| TP | Adjoining | Source |
|---|---|---|
| - | ✓ | R.L. Polk Co., Publishers |

# GOODWIN AVE 1962



**GOODWIN AV—Contd**
3210ΔDavis R D ◎
3300ΔHernandez Ray ◎
3302ΔLonnie's Garage auto
ΔMarcrum Lonnie ◎
3304ΔYesenik Max P ◎
3306ΔRodriguez Lucian ◎
3308ΔLafuente Raymon ◎
3309ΔRincon Obil
3310ΔValdez Pedro L ◎
3311ΔRincon Frank ◎
3401ΔSalas Joe ◎
3402ΔArredondo John ◎
3403ΔGonzales Joe L ◎
3404 Lopez Eusibo ◎
3405ΔAlvarez Jesus ◎
3406ΔMoore J Wayne ◎
3407 Lucio Morris S ◎
3500ΔFlores Florentico ◎
3501 Blackshear Jack W jr
3502 Stephenson Barbara Mrs
3503 Vacant
3504ΔGriffiths James R jr ◎
3505ΔUrias Frank C ◎
3407 Lucio Morris S ◎
**Gunter intersects**
3601ΔHopper Reba F Mrs ◎
3603 Vacant
3605 Vacant
**Airport blvd intersects**
3702ΔAmsler Don
3707ΔGoodwin Wm T ◎
**Springdale rd intersects**

88
**GOVALEE AV—From 1100 Webberville rd east to Springdale rd**
2901ΔFabian Eduardo Mrs
2912ΔDomingues David jr
2930ΔDaniell Wm M ◎
3004 Hernandez Tony G ◎
3006ΔGonzales Julian I jr ◎
3010 Vacant
**Linden begins**
3104ΔRangel Alfredo T ◎
3106ΔMedel Robt M ◎
3108 Castillo Tony ◎
3110 Tullis Geo D
**Tillery intersects**
3200ΔBach Adolph F ◎
ΔBach's Florist
3201 DeLaRosa Cruz ◎
3202ΔBach Ernestine J Mrs ◎
3207 Lopez Bennie V
3208 Simpson Floyd ◎
3209ΔPruett Morris D ◎
3210 Dyer Vernon C
rear Simpson J R
3300ΔBankston Andrew H ◎
3301ΔRamirez Telesforo C ◎
3303 Gibbon's Automotive Serv auto repr Gibbon's Denver R
3307ΔHanson Wesley G ◎
**Cherico ends**
3400 Govalle Baptist Church
3401 Lopez Anselmo ◎
3403ΔLopez Abelardo O ◎
3404ΔMasa J Wm Rev
3405ΔPurcell Alva L ◎
3501 Agado Fedrico
3503 Saldana John R ◎
3505 Under Constn
3507 Ortiz Marocs ◎
**Gunter intersects**
3600 Flores Fortunato R ◎
3601ΔGovalle Elementary Sch
3602ΔSanchez Porfirio H ◎
3604 Botello James ◎
3606ΔContreras Israel ◎
3606a Mercado Marcelino
rear Vacant
3608 Vacant
3610 Estrada Felix
3611ΔRagsdale Sanford T ◎
3614ΔAlvarado Gregoria J ◎
**Kirk av begins**
3700 Gonzales Manuel ◎
3701ΔCollins Daisy D Mrs ◎
3702ΔRodriguez Alberto ◎
rear Rodriquez Radio & TV Serv
3703ΔJames Noah N
3704 Vacant
3710ΔPurser L R
**Springdale rd intersects**
end ΔCity Sewage Treatment Plant

60
**GRAHAM (East Austin) —From 1 blk south of 2701 E 12th north to SPCo**
1170ΔLott Harry C ◎
1171ΔSmith Robt
1172 Davis Arth L ◎
1173ΔPierce Timothy F ◎
1174ΔChase Earl ◎
1175ΔJames Cornelius ◎
1176ΔThompson Oscar L
1177ΔWalker Maude E Mrs ◎
1178ΔHarris Jesse ◎
1179ΔYoung Jaythard ◎
1180ΔJackson Thos ◎
rear Vacant
1181ΔRidge Thos C ◎
1182a McClean Sterling
1182bΔBedford David jr
1183 Wade James
1184a Thigpen Mary Mrs
1184bΔSpence James W
1185ΔHouston L A ◎
1186aΔTurner Odell
1186bΔHenderson John A
1187ΔSterling Roosevelt ◎
1189ΔRoss Chas A
1190ΔMays Doug
1191ΔBrown Jas W ◎
**E 12th intersects**

49
**GRAHAM PLACE—From 2506 Rio Grande west to Pearl**
703ΔLeighton Neumon
705ΔSharp Lucette
705½ΔGober Elmus B
706ΔHolland Alvah L
707ΔTerry Dorothy L Mrs
707½ΔNeedham Mamie
708ΔOttinger Herbert R ◎
709aΔSquires Herbert H
709bΔBurns Robt B
710ΔWebb Erna E ◎
711aΔRheudasil Mike
711bΔKelley John L
712ΔJones Lora Mrs ◎
712aΔBristol Evelyn
713ΔPinckney Jeanie M ◎
714ΔNewgent Frances Mrs ◎
715ΔPinckney Mildred Mrs ◎
**(Not open between 1 blk west of Rio Grande and San Gabriel)**
**San Gabriel intersects**
**Leon intersects**

55
**GRANDVIEW—From 900 W 31st north to W 34th**
3104ΔCraig Homer V
3107ΔBronco Nursery day
ΔAlley Otis ◎
3108ΔLeifeste Mary Mrs ◎
3109aΔOakes Wayne
3109bΔPark David M
3110ΔKeyes Joe W
3111ΔDimas Faustino jr
3111½ΔBuzzard Alvin L
3112ΔTinsley Vester L ◎
3113ΔMcInnis J T
3116a Pena Roy V
3116b Gamboa Anne
**W 32d intersects**
3200ΔGilbreath David
3204ΔThomas Jas E
3204b Kalmbach O C ◎
3205 Vacant
3205½ Vacant
3206ΔNelson Ira I ◎
3207ΔStayton Robt W ◎
3208aΔPollard Patk H jr
3208bΔBliznak Johnny
**W 34th intersects**

68
**GRANT AVENUE— From 1190 Redwood av east 1 blk to dead end**
3601ΔDavis Lee D ◎
3602 Moore Leslie ◎
3603 Evans Willie F ◎
3605 Scales Lola Mrs
3606 Hancock Willie L ◎
3607 Carrington Floyd ◎

54
**GRAYSON LANE—From ½ blk south of Banton rd north to E 38½, 2 west of Airport blvd**
3500ΔHernandez Frank S jr ◎
3501ΔSmith Wayland C ◎
3503ΔNardecchia Ernest F
3505ΔArnold Paul
3506ΔTramp Bob ◎
3507ΔChapman E Jay ◎
3508ΔCampbell Ray ◎
3509ΔCovington Geo W ◎

GUADALUPE—Contd
**Beaver intersects**
8600ΔFaith Assembly of God
8607 Vacant
8608ΔCarpenter Roy A Rev
8609ΔDave H jr ◎
**Elliott intersects**

92
**GULLETTE DRIVE (East Austin)—From Bolm rd south bey Lyons rd, 3 east of Springdale rd**
800ΔDarter Howard T ◎
827 Caskey Howard E
829ΔGlass John D ◎
**Lyons rd intersects**
900ΔGraf Joseph E
901 No Return
902ΔBailey Geo
903ΔOverstreet Edwin C ◎
904ΔLoughrey Ray A ◎
905ΔJones Dora Mrs ◎
906ΔOlle Ida M ◎
907ΔJohnson Rosco M ◎
908ΔCulp Alf T
910ΔStrayhorn Geo H ◎
1000 Vacant
1001 Stillman D C ◎
1002 Daugherty Lee R
1003 Coker Harvey E
1005 Kobes Wm
1006ΔHolliday Alta M Mrs ◎
1007ΔClark Bill F ◎
1008ΔChamberlain Rupert L ◎

94
**GUNTER—From 3500 Hidalgo north to Webberville rd**
610 Jennings Darrel W
620 **White's Apartments**
1 Gastinger Arno H
2 Starr Ed
3 Smith Robt J
4 Vacant
5 Smith Grady R
6ΔDeLeon Guido
7 Simmons Bonnie Mrs
8 McDonald Perry
9 Wiedel Gus
10 Carpenter John W
11ΔGunn L T jr
12ΔMcCullough Viola Mrs
13 Alloway Jim
621ΔCarmona Luis S ◎
**E 7th intersects**
**Gonzales intersects**
722ΔMcDaniel David T ◎
726ΔGomez Pete A jr ◎
730 Portillo Toby V ◎
734 Castellon Lee
738 Guzman Adam ◎
742 Vacant
745ΔChildress Scotty J ◎
746 Vacant
747a Vacant
747bΔKnepp James K
750ΔMcDonnel Milton R ◎
754ΔEngbloom Rudolph L ◎
758 Vacant
762ΔWicker James E
762½ Johnson Jimmy F
800ΔHart Olan E
804ΔRuedas Selestino ◎
807 Venable Albert L ◎
808ΔCastillo John H ◎
811 Armstrong John
812ΔFunderburk Howard A ◎
815 Gagne Larry W
816ΔBargsley Harvey L ◎
819 Marino Julius
820ΔHaddock Lillie Mrs
824ΔWalters Vincent P ◎
828ΔHisbrook Alex ◎
**Sellers intersects**

88
**Lyons rd intersects**
1100ΔPutman Floyd M
1102 Aleman Cipriano ◎
1104ΔCaffey Jas E ◎
**Neal ends**
1106½ΔCostilla Frank ◎
1108 Walker James E ◎
**Govalle av intersects**
1111 Veloz Thos ◎
1113ΔReyes Domingo H ◎
1114ΔAdamson Thos D ◎
1114 Vacant
1115ΔRodriguez Teodaro jr
1116ΔPickle Clara G Mrs ◎
1116½ΔMartinez Jess ◎
1118 Rodriguez Gilbert ◎
1119ΔWalenta Rudolph ◎
Sefamo Carl C
1119½ΔStripling Gerald ◎
1120 Goll Tonnie L Mrs ◎
**Thompson begins**
1121ΔMartin Wm jr ◎
1121½ΔLyons Oscar E ◎
1122ΔGonzalez John L ◎
11221 Natal Felix ◎
1122½ Villarreal Milton ◎
ΔJohns Alex
1123 Troggart Travis
1123½ Govalle Trailer Cts
ΔStafford Wm A ◎
1124ΔZuniga Andres ◎
1125ΔGilley Earl D ◎
**Pickle dr ends**
1126ΔBaldwin Arth G ◎
1127ΔMalburg Geo J ◎
1127½ Burkley Mary Mrs
1128ΔMcNair Haskel S ◎
1129ΔNichols Arth W jr ◎
**Goodwin av intersects**
**Airport blvd intersects**
1133 Vacant
1135ΔPolar Ice Cream & Pure Milk Co
1138 Minnem H L
**Munson begins**
1139 Vacant
1139½ΔCalderon Jesse Z ◎
1140ΔSandoval Flavio ◎
1140½ Burke Chas O ◎
1141 Campos David ◎
1142ΔKitchens Ruth Mrs ◎
1142½ΔHaddock Roy T ◎
1143ΔCatt Robt J
11431/4ΔKemp Buddy
1143½ΔMcGill Vera Beauty Shop
ΔMcGill Bertis B ◎
11433/4ΔStockton Luther
1144ΔRusselburg Thos H
11441/4 Faglie Edw D
1144½ΔRusselburg Thos H
ΔGriffin Lonnie O
11443/4 Vacant
1145 Manor Jim
1145a Kern Darrell
1145b Foth Darrell
1145c Tiner Norlin
1145½ Smith Victor E ◎
1145½a Esparza McGuel
1145½b Vacant
11453/4ΔDye Anna L Mrs ◎
1146ΔPuryear Mae C Mrs ◎
1147 Johndrow Wm A
rearΔJudd Olive Mrs
1147½ Ogle Ralph D
11473/4ΔPittman Bennie C
11477/8 Hill Rowland
1148ΔHolland Albert C ◎
rear Harris Wm
1148½ΔTruiett Oscar L
11483/4ΔHobbs Bertha Mrs ◎
1149½ΔStewart W A ◎
1150ΔPittman Dillard

68
**Oak Springs dr intersects**
**Webberville rd intersects**

74
**HACKBERRY—From 1159 Navasota northeast to Leona**
1200ΔOdems Demosesneds M
1201ΔWoods P L Rev
1202ΔHarding Roosevelt ◎
1204ΔMinor Anderson D Rev
1206ΔLindley Roy ◎
1208 Vacant
**San Bernard intersects**
1307ΔKincheon Thos W jr ◎
1308ΔBaker Bennie L
1309 Hainsworth Eddie
1310ΔWashington J C ◎
1312 Williams Abr
1314ΔEdwards Eddie L ◎
**Angelina intersects**
1405ΔReed Lee ◎
1406 Davis Leroy
1407ΔMerriweather Louella Mrs
1409ΔDavis Royal ◎
1411ΔHolmes Saml M ◎
**Comal intersects**

76
**Comal intersects**
1501ΔWhite Wells R
1503ΔWilliams Roger W ◎
1505ΔWilliams John H ◎
1507ΔMcVea Jean
1509ΔPayne Dlifton ◎
1511a Alexander Ilesta Mrs ◎
1511b Vacant

KAREN AV—Contd
1013△Roberts Thos L ◎
1100 Vacant
1101△Burger Richd F ◎
1102△Black Carl L ◎
1103△Potter Lewis H ◎
1108△Kennedy Ray C ◎
1110△Hartmann Marvin H ◎

77

**Grover av intersects**
1200△Baker Dorothy Mrs ◎
1201△Ranne Jarrell T ◎
1202△Creel Josh L ◎
1203△Larson Faye E Mrs ◎
1204△McIntire Clarence W ◎
1205△Felter Edw E ◎
1206△Weaver Forrest E ◎
1207△Hopkins Homer R
1208△Wilder Wm J ◎
1209△Stubblefield Doris Y Mrs ◎
1210△Knight Horace D ◎
1211△Warwick Vesper L
1213△Eslinger Alf E
1215△James Chas W
1300△Wyatt Bob J
1301△Robinson Betty L Mrs ◎
1302△Stedman Kenneth C Rev ◎
1303△O'Leary Jack J ◎
1304△Joiner Clarence ◎
1305△Weyand Louis O ◎
1306△Ruiz Ezekiel ◎
1307△Reynolds Tom D
1308△Welch Hollis A ◎
1309△Nauert Harvey G ◎
1310△Heath Franklin H ◎
1311△Hays Paul J ◎

**Woodrow av intersects**
1400a Lange Cecil T
1400b△McMullen Thos E
1400c Benes Chas T
1401△Vorwerk Henry B ◎
1402△Taylor Bud L ◎
1403△ Mullens Bill C ◎
1404△Jones Richd E ◎
1405△Pool Thos B ◎
1406 Rosentritt Albert ◎
1407 Northern Eureta E Mrs
1408△Pace Herbert E ◎
1409△Smith Willie L ◎
1410△Olsovsky Frank J ◎
1411△Halbert A B ◎
1413△Meade Vivian W Mrs ◎
1500△Smith Ruth H Mrs ◎
1501△Alexander Walter H
1502△Cunningham Milton ◎
1503△Deathe Helen N ◎
1504△Caffey Wm O jr ◎
1505△McWhorter Homer H ◎
1506△Krieger Wm J
1507△Lawrence Joe H ◎
1508△Eckstein Geo E ◎
1509△Brown Wm I ◎
1510△Barnard Wm E ◎
1511△Bach Wm L ◎
1512△Morrow Shakespeare ◎
1513△Caywood Gary E ◎ drftsmn
1514△Murphy Mary N Mrs ◎
1515△Marx Herman ◎

**Arroya Seca intersects**
1700△Hightower Florence P Mrs ◎
1702△Warwick Henry T ◎
1703△Zumwalt John E ◎
1704△McKinney Ross P ◎
1705a△Bray T Mack
1705b△Long Harry S
1706△Culpepper Hilton A ◎
1707△Wall Kenneth ◎
1708△Hudson Weldon R ◎
1709△Wessels Eug J ◎
1710△Thomas Robt N ◎
1711△Hokanson Pearl V ◎
1712△Hulme Arthur E ◎
1713a△Hawkins Charlene Mrs
1716△Buck Wm N ◎

**Goodnight la intersects**
1900 Vacant
1901△Fisher Jas H ◎
1902△Bowen Marion L
△Wilder Bill
1904 No Return
1905△Goldman Alf ◎
1906△Booth Bob G
1907△Schacherl Harry ◎
1908△Pugh Wm J ◎
1910△Conlee Wilbur T ◎
1911△Bohl Fred O ◎
1912△Burkhart Horace ◎
1913△Norris Geo R ◎
1914a△Sautter Marvin G ◎
1914b△Moss Robt E ◎
1915△Ward Roxie Mrs ◎
2000△Pessarra Lawrence W ◎
2001△Conoley Eug K ◎
2002△Lundstedt Albert H ◎
2003△Gardner Thos R ◎
2004△Schlessinger Karl H ◎
2005△Perry B Jack ◎
2006△Becker Herman C ◎
2007△Spain Fred C ◎
2008△Williams Harvey S ◎
2009△Archer Jas D jr ◎
2010△Gilmore Chas J jr ◎
2011△Olson Fred M ◎
2012△McMordie Wm C jr
2013△Bland Thos F
2014△Mauldin Roger S ◎
2015△Carter Geo M
2016△Dear James F
2017△Montgomery Joe W ◎
2019△Meador Alvin W ◎

**Laird dr intersects**

112

**KASPER—From 1600 Club View rd east to Montopolis dr**
6108 Mendoza Cecil ◎
6110△Delkeskamp Lillian Mrs ◎

**Brassie intersects**
6200△Thomas Melvin I ◎
6202△Thomas Herman H ◎
6203 Sanchez Raul T
6204△Roulston Jas A ◎
6206△Thomas Raymond ◎
6208a Ochoa Horacio
6208b Vacant

**Montopolis dr intersects**

67

**KAWNEE DRIVE—From 7000 blk Guadalupe west 1 blk**
606a△Sanderson Edna S Mrs ◎
606b△Hill James
607 Gillum Raymond E
608a△Mutschink Wilbert
608b△Wallace Billy R
609△Griffin Grover ◎
610 Under Constn
611 Vacant
612a Higdon Josie
612b△Bryant Pat
613a△Waggoner Thos C
613b△Dees Henrietta C Mrs ◎

88

**KAY—From 1130 Tillery east to Gunter**
3200△Salazar Marcus ◎
3201△Poehl Raymond ◎
3202△Flores Leonard jr ◎
3203△Ramos Alfonson jr
3204 Rawson Ernest W ◎
3205△Ramos Victor ◎
3206△Lorado Maria ◎
3207△Cartines Fred ◎
3208△Martinez Augustine ◎
3209△Cortez Fernando ◎
3210△Gasca Simon ◎
3211△Wendland Albert E jr
3300△Weaver Otto V ◎
3301 Hethington Bill
3302△Houghton Gerald D ◎
3303△Martinets Emily ◎
3304△Scales Howard V ◎
3305 Saenz Joaquin ◎
3306△Perez Pete S ◎
3307 Vacant
3308△Renfro Elmer ◎
3309△Redkey Malcolm ◎
3310 Degollado Anthony ◎
3311△Guerrero Amile ◎

# KAY ST 1962



KAY—Contd
3312△Aleman Manuel ◎
**Gunter intersects**
3400△Alexander Ronald S
3401△Middleebrook J D
3402△Mooneyham Chas L
3403 Clark Erma
3405 Herzog Theo jr
3407 Martinez Joe P ◎
3409△Garcia Jose J ◎
**Bengston ends**
3501△Johnson Selma Mrs ◎
3503△Green Ragen L ◎
**Gunter intersects**

28

**KEASBEY (Ridgetop Annex)—From Eilers av east to 4412 Red River**
700 Under Constn
701△Crawford Rosa L Mrs◎
702△Robertson Chas I ◎
705△Larson Arvid E ◎
708△Smith Nancy L Mrs ◎
709△Simmons Earnest N ◎
710△Maddox Ruth
712△Loney Alexander P ◎
**Caswell av intersects**
801△Glenn Georgia◎
805△Tew Mary ◎
806△Wilhelm Albert C ◎
807△Davis J Lawrence
808△Dorrough Jas J
809△Kovar John L ◎
810△Scheer Walter G
811△Mackland E V ◎
812△Gonzales Jose M
814△Gallatt Gladys F
815△Blair Hugh L
**Red River intersects**

105

**KEATING LANE—From 3000 Windsor rd north to Townes la**
2408△McMeans Wanda
rear△Rogers Mary L Mrs ◎
2410△Burton Larry K
2412△ Pitts T Bishop ◎
2422△Whelan Jeanne Mrs
2425△Vaughan Carolyn pub relations counsel
**Indian trail intersects**
**Bowman av intersects**
2500△Key Wm H ◎
2501△Carson Sch of Ballet
△Austin Ballet Soc Inc
△Carson David C ◎
2502△Stephens Thos B ◎
2504△Carlton Leonard W ◎
**Townes la intersects**

24

**KEITH LANE—From Red River east 1 blk, 1 north of E 32d**
906△Keith Lane Beauty Shop
906△White Mary D ◎
909△DePew Harley ◎
911a△Robinson Earl J
911b△Johnston Irving
911c Short Eliz Mrs
912 Vacant
914△Clampitt Robt C
915a△Black James S
915b△Williams Jerre G
916a Vacant
916b△Gartman Jewel Mrs
916c△Brown Raymond
917a△Alexander Lon jr
917b△Carlson John M
917c Toone John L
919△Paris Paul J ◎
921 Vacant
923△Sjostrom Peter N
925 Erickson Jos L
**Kim la begins**

114

**KEMP—From 6200 Clovis south to Ponca**
311 Brown Geo E ◎
**Clovis begins**
400 Vacant
401△Thomas T A
412rear Vacant
412a Vacant
412b Vacant
412c Vacant
503 Puente Benito
505 Sneed Ronnie
505½ Smith Jeff
507△Clemons Eddy ◎
508 Taylor Q B ◎
509 Hadnot Ivory
rear Vacant
513△Howard Jas A
515 Sneed Ethel Mrs ◎
517 Johnsson Ed
600△Kelley Grant W
601△Rhodes Mary Mrs ◎
rear Griffin Emma Mrs
603 Guzman Eug
604△Campbell Thurmon ◎
605 Garcia Felipe
606△Hardin Wm W ◎
608 Hutson Ola M Mrs
**Atwood intersects**
610 Bell Betty Mrs ◎
612 Vacant
614 Johnson Charlie ◎
616 Rowe Isom jr
618△Carter Effie Mrs ◎
**Vera la begins**
619 Hernandez Juan M ◎
620 Hardeman Elton ◎
621△Rodriquez John P ◎
**Ponca intersects**

46

**KENILWORTH DRIVE—From 2000 Eaton la north west to Chatham pl**
6300△Bell Clinton F ◎
6301△Frank Thurman G
6302△Courter Robt W
6303△Davis Ralph L ◎
6304△Machu Darwin L ◎
6305△McAfee Alton L ◎
6307△Fry's Air Condtng & Htg contr
△Fry Edmund H ◎
6308 Vacant
6309△Lang Wm A jr ◎
6310△Jourdan Douglas E ◎
6311△Alexander Ralph
6312△Doetsch Robt M ◎
6313△Braeutigam Louis E ◎
6314△Buckley Jas C ◎
6315△Mooney Rogers L ◎
6316△Westmoreland Jos R ◎
6317△Kral Len C ◎
6400△Haney Henry H ◎
6410△Boone Vaughn J ◎
6402△Tosh Wayne ◎
6403△Miller Frank jr ◎
6404△Kastner Roy E ◎
6405△Reed Murphy ◎
6406△Miertschin Elmo J ◎
6407△Wicker R L jr ◎
6408△White Edw ◎
6410△Mitchell Mary Mrs ◎
6412△Brockmann Carl H ◎
6414 Wiber Robt L ◎

111

**KENMORE COURT—From 3600 Windsor dr north 2 blks**
2409△Anderson Thos W ◎ mus tchr
2500△Eppright Benj R ◎
2507△Page Louis C ◎
2600△Swann Lillian P Mrs ◎

113

**KENNELWOOD (Laurel Heights)—From 1814 Scenic av west to River**
3703△Haley John B ◎
3705△Phillips Harold P ◎
3708△Bennett J Harry jr
3710△Placette Mary ◎
**Matthews dr begins**
3800△Robinson Julia M Mrs ◎
3805△Hodykiss Robt M ◎
3807△Owen Louis H
**River av begins**
**(not open)**
**Scenic dr ends**

112

**KENNETH AV—From 4900 Riverside dr south 1 blk**

67

**KENNISTON DRIVE—From 6900 Guadalupe west 2 blks**
403△Riedel Woodrow W ◎
404 Holman Jas ◎
405 Marek Norman
406△Schumann John O ◎
409 Jones Johnnie

**PHILCO DR—Contd**
402△Day Robt
403△Maxwell Carrol D ◎
404△Eickmann Elmer ◎
405△Kirsche Marvin G ◎
406△Lovett Geo E ◎
407 Robinson Leo ◎
408△Hohertz Wallace W ◎
409△Wright Vlasta L Mrs ◎
410 Vacant
412△Fisher Wm W jr ◎
**Pastell pl ends**
500△Nelson Doyce G ◎
501△McDaniel Thurman J ◎
503 Vacant
504△Caldwell Geo H ◎
505△Shorland Desmond J ◎
702△Gowen Wm T ◎
704△Ragland's Elec
△Ragland Ernest D ◎
706△Townsley Howard H ◎
708△Holle Chas W ◎
710△Schwartz Plmb Co
△Schwartz Leroy ◎
**S 3d ends**
800 Vacant
802△Guerra Fred S ◎
804 Burt Emuel O
806△Yost Wm R ◎
809△Smith Eug F ◎
900△Freitag Boyce ◎
901△Wright Frank W ◎
902△Brown Wm R ◎
903 Cooper Chas O
904△Brune Royce E ◎
905△Carroll Jas B ◎
906△Hill John T ◎
907△Migl Alf J ◎
908△Hamilton J B
909△Bazemore J D ◎
910△Felps Emma L Mrs ◎
911△Hill Billy ◎
912△Whiteaker Francis P ◎
913△Syler Agnes E Mrs ◎
914△Carpenter John O jr ◎

19

**Banister la intersects**
**Richmond av intersects**
**Gillis intersects**
4605△Hartman Hugh F ◎
4607△Saxon Gerald A ◎
4608△Sparks Jimmie D ◎
4609 Dorbbandt Dale
4610△Needham Enoch N ◎
4611△Oglesby Lonnie D ◎
4612△Cadorette Thos N
4613△Bauerle Devon O ◎
4614△Dickey Allie D
4615△Johnson Bobby J ◎
**Clawson rd intersects**
**Foresthill dr intersects**
4622△Swearingen Ralph A ◎
4623△Mascarenhas Raul B
4624△Jamison Jessie Mrs ◎
4625△Gheen Irvin B ◎
4626△Kochan Chester T ◎
4627△Wagner Paul E ◎
4629△Luck Bobby G ◎
**Forestglade dr begins**
4700△Garmon Giles W ◎
4701△Naizer Henry L ◎
4702△Parker Clarence N ◎
4703△Law Jo Mrs ◎
4704△Houseton Cecil C ◎
4705△Ridgeway Marvin B ◎
4706△Woodland Webb D ◎
4707△Millard Martin L ◎
4708△Harlan Ray E ◎
4710△Fox Curtman C ◎
4711△Nuckolls Georgia F Mrs ◎
4712△Lindsay Bruce S ◎
4713△Gage Wm J jr ◎
4714△Kneisley Herbert D ◎
4715△Denson Fred P ◎
4716△Butte Ernest B
4717△Kincaid Robt P
4721△Fletcher Kenneth R ◎
4723△Wrigge Wm F ◎
**Everglade dr begins**
4800△Schulz Joachim ◎
4801 No Return
4802△Crowther Raymond R ◎
4803△Rasberry Glenn D ◎
4804△Matthews Thos R jr

15

**PICKEL ROAD—From 3700 S Congress av west to a dead end**

67

**PICKFORD DRIVE—From 6800 Pampa dr southeast 1 blk**

88

**PICKLE DRIVE—From 3400 Henninger east 2 blks**
3400 Vacant
3402 Vacant
3404 Vacant
3501△Harper Roland ◎
**Gunter intersects**

139

**PICKWICK LANE (Rollingwood Village)—From Vale west to Peak rd, 1 north of Rollingwood dr**
2402△Fowler Wm E ◎
2501 Vacant
2601△Rittenhouse John K ◎
2604△West Murray D ◎
2606△Hofer L L B ◎
2803△Bell Marvin E ◎
2808△Willeford Whit ◎ real est
2810△Brown Oscar L ◎
△Bailey Thos B ◎
3211△Winters Leroy ◎
3214△Fairlee Robt ◎
3219△Fint Melvin J ◎

77

**PIEDMONT AV—From 7100 Grover av west beyond city limits**
1200△Bigley Ervin A ◎
1201△Bargsley Jas S ◎
1202△Swenson John H ◎
1203△New Joe ◎
1204△McVey Thelma ◎
1205△Piper Philip M ◎
1206△Key Leonard T
1207△Witzsche Norman J
1208△Hebbe Oscar B ◎
1209△Hair Doyle U ◎
1210△Faught Oscar J ◎
1211△Fromberg Wm R jr ◎
1212△Mersiovsky Marvin E ◎
1213△Noack Carl O
1214 Vacant
1215△Gray Billy G ◎
1216△Thames Reigh H ◎
1217△Pulliam Tony R ◎
1300△Connell Bernice Mrs ◎
1301 Pendley Chester R
1302 Vacant
1303△Clayton Carl R ◎
1304△Poole Loriene S ◎
1305△Pippel Henry E ◎
1306 Vacant
1307△Reese Bobby D ◎
1308 Stanley Jas A
1309△Sander Ludwig A ◎
1310 Vacant
1311△Bach Wm R
1312△McEvoy Edw P
1313 Vacant
1314△Payne Wilburn L
1315 Vacant
1316△Dickson T Don ◎
1318△White L A ◎
**Woodrow av intersects**
1501△Albarado John ◎
1502△Joseph Bill J ◎
1503△Johnson Thos E ◎
1504△Rivers Lorin T ◎
1505△Fosberg Emery L ◎
1506△Gambrell Jasper E ◎
1507△Southmayd Alden E ◎
1508△Ngin Leung O ◎
1509 Cordes Weldon H jr ◎
1510△Pyle Jas C ◎
1511 Holland Franklin T ◎
1512△Morrison Ben G ◎
1513△Custer Felix J ◎
1514△Adlof David P
1515△Treybig Alvin L ◎
1516 Massingill Geo

# HENNINGER 1958

HEMPHILL PK (Aldridge Pl)—Contd
2810△McCommon Glen
2811△Gillespie Harlie ◎
2812△Thomas Roy L ◎ archt
2814△Patterson Mable C ◎
2816△Jessen, Jessen, Millhouse & Greeven archts
2902△Smith Albert ◎

39
**W 29th intersects**
3004△Horstmann Albert L
3006△Smith J Wesley security dlr

**W 30th intersects**
3008△Givens Will S ◎ acct
3010 **Apartments**
(A)△Slivik Frank
(B) Vacant
(C) Howard Walter R
(D)△Bell John A

**Street continued**
3014△Walling Chas H ◎

**W 31st intersects**
3102a△Nelson Vincent O
3102b△Medack Emma R
3104a△Johnson Wm K
3104b△Manning C A
3106△Wallace Clel E Rev ◎
3107△Harrington Zula Mrs ◎
3109△Butler H D
3111△Howell Chas E
3115△Conrey Martyn T ◎
3117△Pirtle O L
△Moses Anne
3121 Vacant
3123△Stork Clara F Mrs ◎
3125△Shurr Louis V ◎

**W 32d intersects**
3200△Gaston Alpheus D ◎
3202△Boyd Pamela Mrs ◎
3204△Rowley Marie Mrs ◎
3206△Byrne Louis Mrs ◎
3208△Perkins Jimmie
3209△Delpree Juan C
3210△Hicks Chas M

**W 33d intersects**
3302 Lontos Demetrios

**W 34th intersects**

93
**HENDERSON (3d Ward)—From 900 W 6th north to W 9th**
600△Newman S L
601 Vacant
601½△Colley Walter R
rear Freitag Geo
602a△Siedo Edwin E ◎
602b Hickson Troy
602c Buels Felix B
602d△Snowden Jas E
603△Jones Clara E Mrs ◎
rear△Collier Joyce
604△Loewenstein Melville ◎
605△Spivey G W ◎
606△Hayroe Hugh
606½ Forbes E M
607△Barnett Jas C ◎
609△Hernandez Arnold◎
700△Booth Bertha Mrs◎
702 Miertschin Elmo
702½ Vacant
704a Kendle Richd
704b△Scales Chas M
705 Mitschke Gus T
706a Vacant
706b No return
707 No return
708a Neff Frieda Annie Mrs
708b Hill Wynston H
709 No return
710 **Apartments**
1 Vacant
2 No return
3△Grogan Louise
4 Vacant

**Street continued**
711 Gutierrez Mike G
712△Cloud Carl
714 Owens Ollie
715△Castruita Frank F◎
715½ No return
716△Dela Rosa Martin
719△Drosche Nellie A Mrs

**W 9th intersects**

78
**HENNINGER (East Austin)—From Thompson north to Pickle dr, 1 west of Gunter**
1110 Vacant
1112△Newman Lena Mrs ◎
1114△Goss Walter C ◎
1121△Caffey Woodrow W ◎
1121½△Contreras Gorgonio ◎
1125a Johnson A Mrs
1125b Jensen Claudia Mrs
1127△Culp Amos C ◎
1200△Clardy Ennis E ◎
1202△Wappler Geo A ◎

9
**HERNDON LANE—From 2500 S 1st west to city limits**
603△Cortinas Jos C ◎
701△Garcia Hilario M◎
703 Medina Jose

**S 3d intersects**
801 No return
803△Gier Edw P
805△Johnson Woodrow E ◎
806△Maulding Wm C ◎
807△Fogle Martha A ◎
809 Vacant
811△Roberts John P ◎

**Oak Crest av intersects**

**S 4th intersects**
900△Saenz Enrique L ◎
902△Gonzales Elias C ◎

**S 5th intersects**
1006△Hetzel Wm W ◎

**City limits**

19
**HETHER (South Austin)—From 2000 S Lamar blvd west to Bluebonnet la**
1402△Hunt Florence A Mrs ◎
rear Hunt R B
1406△Haveman Oscar H ◎
1500△Loftis B Beth Mrs
1502△Rutledge Norman E ◎
1504△Canion Jos W ◎
1506△Becker Walita B Mrs ◎
1507△French Ora Mrs
1508△Schmidt Edw A ◎
1509△Becklund Jas H
1509a△Polvado Felix T
1511 Vacant
1512△Haas Fred ◎
1513△Ortiz Max S ◎
1514△Hallmark Florence P Mrs ◎
1515△Brown Beulah M Mrs ◎
1516△Dannelly Jas A ◎
1517△Pounds Edna J Mrs ◎

**Kennedy av intersects**
1603△Bouchard Richd A◎
1604a Vacant
1604b△Ottinger Joe M ◎
1605△Routon Othelo C ◎

**Oxford av intersects**
1606△Bain Cath M Mrs◎
1608△Wall Robt E ◎
1610△Howard Jas W ◎
1612△Westbrook Robt Q
1614 Dyess Ray L
1703 No return
1704△Moreno Alf V jr ◎
1705△Stevenson Chas A
1706△Nord LeRoy ◎
1707△Frazier Jas D
1708△Hensley John M ◎
1709△Curry Mary F ◎
1710△Ferguson Jackson R ◎
1711△Herrell Jas R ◎

| TP | Adjoining | Source |
|---|---|---|
| - | ✓ | Morrison Fourmy Directory Co., |

# GOODWIN AVE 1958

GONZALES (E Austin)—Contd

**Tillery intersects**

2700 Vacant
2702 Johnson Gus ◎
2800△Aleman Fasto ◎
2808 Elizondo Emiliand ◎
2810△Quiroz Tom H ◎
2814△Ramirez Trinidad◎
2902△Andrada Fred
2902a Burnham Robt H
2902b△Campos Ben G ◎
2906△Ramos Paul
2910 No return
2916 Guereno Juan ◎
3000△Ramos Joe C ◎
3200△Reeves Geo E
3202△Hickory Smoked Food Products Inc potato chip mfr
△Reeves Geo E
3213 Vacant
3216△Rogers Jowell
3224△Lawrence Lbr Co
3229△Montandon Ernest V ◎
3232△Maxey V C

**Allen ends**

3301△Hicks Clarence ◎
3302 Vacant
3308△Jones Kate V Mrs◎
3315△Scott Jesse Mrs ◎

**Cherico begins**
**Nowotny la begins**

84

**Cherico intersects**

3401△Scott Forrest B ◎
3405 Jones Robt W
3406 Garcia Albert ◎
3409 Williams Paul ◎
3413△Kyser Tom W ◎

**Gunter intersects**

3500△Callahan Air Conditioning Co
△Callahan Geo A ◎
3501 Vacant
3507△Wende Ida R ◎
△Wende Alma ◎
3511△Wende Madory ◎
3512△Turner T Horace ◎
3515 Davis Wayne D
3520 Vacant
3520b Vacant
3520c△Scott Wm H ◎
3520d△Nawotny Eva L Mrs ◎
3521 Davis Worth S ◎
3523△Polanco Victor G ◎

**Nowotny la begins**
**Springdale rd intersects**

4602△Kaplan Jos ◎
4604△Sosa Ysidro G ◎
4605△Droschi Monroe A ◎
4606△Trevino Martin ◎
4607△Glaeser Leslie
4609△Brock Lucile H Mrs
4611 Vacant
4700 Vacant
4701△Goff John H ◎
4702△Wagner Fredk E ◎
4703△Green Hazel B Mrs ◎
4704 Farmer Eug
4706△Perles Anton ◎
4707△Freytag Anton L ◎
4708△Thompson Albert O ◎
4709△Graham Wm E ◎
4710△Turner Carl M ◎

**Mansell av intersects**

4801 Wagner Hilda K Mrs ◎
4803△Ehrlich Robt
4805△Ehrlich Wm A ◎
4813△Texas Paving Corp

**Shady la intersects**

---

49

**GOODNIGHT LANE—From 6300 Arroya Seca west and northwest to bey Payne av**

1700△Smith Travis C ◎
1702△Burke J Martin ◎
1704△Simmons Earl B ◎
1706△Garner Chas E ◎

**Alcove ct begins**

6301△Pyle Jas C ◎
6303△Wagner Walter D ◎
6309△Fowler Roy L ◎
6507△Wooleray Richd C ◎

51

**Payne av intersects**

6507 No return

---

21

**GOODRICH AVENUE (South Austin)—From Nash av southwest to 2300 S Lamar blvd**

**Ford begins**
**Bauerle av ends (not open)**

1900△Burke Norvel
1905△Scott Carl R ◎
1906△Sunday John A
1912△Stewart Ivan M ◎

19

**Hether intersects (not open)**

2000 Happy Time Play Sch
△Smith Bernice Mrs ◎
2001△McGuffin O A ◎
2004 Ison Clyde
2005△Stiefer M Woodrow ◎

**Valeria intersects**

2006△Cain Nana L Mrs ◎
2008△Matlock Ben P ◎
2009△Laing Lucille R Mrs ◎
2011△Bond R S ◎
2012△Turner Robt C ◎
2013△Hickman Derryl ◎
2014△Dalton Jack G ◎
2014b△Mowatt Donald P
2015 Birminghanton J C ◎
2016△Stewart Arth L ◎
2017△Wolfe Ray A ◎
2019△Cunningham Arth ◎
2020△Ray Archie ◎
2022△Evans C Joe ◎

**S Lamar blvd intersects**

2105△Peel Floyd ◎
2121 Yarbrough Ernest

---

78

**GOODWIN AVENUE—From Webberville rd east to Springdale rd, 1 north of Govalle av**

**Tillery intersects**

3001△Simpson Chas E
3200△Sanchez Serapio ◎
3203△Valdazo Pete ◎
3205△Schneider John T ◎
3206 Linden Ray
3207△Blackstone Robt B ◎
3208△Hohertz Robt E ◎
3210△Davis R D ◎
3300△Hernandez Ray ◎
3302△Marcrum Lonnie ◎
3304△Yesenik Max P ◎
3306△Rodriguez Luciano ◎
3308 Vacant
3309△Rincon Peter ◎
3310△Valdez Pedro L ◎
3311△Rincon Frank ◎
3402△Harris Lee R ◎
3403△Gonzales Joe ◎
3404△Gage Jos Z
3406 Vacant
3500△Johnson J T ◎
3502 Garza Santos ◎
3504△Howell Alton ◎
3601△Hopper Reba F Mrs ◎
3603△Simpson Wortha L◎
3605△Tidwell Ernest
△Tidwell Ernest H ◎
3606 Vacant

**Gunter intersects**

3707△Goodwin Wm P ◎

**Springdale rd intersects**

---

78

**GOVALLE AVENUE—From 3115 Webberville rd east to Springdale rd**

2912△Dominques David jr ◎
2920△Daniell Wm M ◎
3004 Hernandez Tony G ◎
3006△Gonzales Julian I jr ◎
3010△Rivera Ramon ◎

**Linden begins**

3104 Rodriquez Marvin ◎
△Rangel Alf T ◎
3106 Abino Elias ◎
3108△Fincher Clarence M
3110 Vacant

**Tillery intersects**

3200△Bach Adolph F ◎
3201 Pennington Norman T
3202△Bach Ernestine J Mrs ◎
3207 Robinson Ralph B
3209△Pruett Morris D ◎

# GUNTER ST 1958

GUNTER—Contd
620 **Whitis Apartments**
Apartments:
1 Vacant
2 Miller Monte
3 Nettleton Ralph
4 Anderson Bob
5 DuRocker Paul
6 Gibson Richd
7 Sutherland Fred
8 Vacant
9 McCleskey Jas
10 Syfers David
11 Ellis Jimmie
12 Vacant
13 Stevenson Wesley R
**E 7th intersects**
**Gonzales intersects**
722Δ McDaniel David T ◎
726Δ Mott Dorman V ◎
730Δ Portillo Toby ◎
734Δ Adkins Jack ◎
738Δ Harris Kennie H ◎
742 Whited Richd
745Δ Childress Scotty J◎
746Δ Boatright Woodrow ◎
747a Quarrels Oscar
747b Vacant
750Δ McDonnel Milton R ◎
754Δ Engbloom Rudolph L ◎
758 Mills Wm
762Δ Reed Arth
800Δ Barfield Jas C ◎
804 Chambers Carl ◎
807Δ Venable Albert ◎
808 Castello John ◎
811Δ Bird Harry M ◎
812Δ Funderburk Howard A ◎
815 Contrez Manuel
816Δ Bargsley Harvey L ◎
819Δ Conner Elva L ◎
820 Vacant
824Δ Walters Vincent P ◎
828Δ Hisbrook Alex ◎
**Sellers intersects**
**Neal ends**
1104Δ Caffey Jas C ◎

**78**

**Govalle av intersects**
1114Δ Adamson Thos D
1114b Cole Saml
1115 Henson Andrew J
1116Δ Pickle Clara G Mrs ◎
1118Δ Aluminum Screen Co
Δ McClain Leslie D ◎
1119Δ Rich Roger M ◎
1119b Grimes Jack
1119 1/4Δ Walenta Rudolph ◎
1119½ Vacant
1120Δ Rodriquez Gilbert ◎
1120½ Goll Otis E ◎
**Thompson begins**
1121Δ Ackermann Caroline Mrs ◎
1121½Δ Lyons Oscar E Rev ◎
1122Δ Jackson Billie ◎
1122 1/4 No return
1122½ McMullin Leroy ◎
1123 Gilley Earl D ◎
1123½ Garcia Arth ◎
1124Δ Zuniga Andres ◎
1125 Vacant
1126Δ Baldwin Arth G ◎
1127Δ Malburg Geo J ◎
1127½Δ Simmons Chester L ◎
1128Δ McNair Haskel S ◎
1129Δ Nichols Arth jr ◎
**Goodwin av intersects**

**52**

**Airport blvd intersects**
1133Δ Carroll Loss W ◎
1138 Vacant
**Munson begins**
1139 Vacant
1139½Δ Calderon Jesse Z◎
1140Δ Sandoval Flavio ◎
1140½ Burke Chas O ◎
1141Δ Davidson Randal H◎
1142Δ Kitchens Ruth Mrs◎
1142½Δ Ellison Ora Mrs ◎
1143 Vacant
1143 1/4Δ Borg Kermit M
1143½Δ Mitchell Miley L◎
1143 3/4Δ Stockton Luther
1144 Vacant
1144½ Vacant
1145 Eldridge Bobby
1145a Webb Bobby J
1145b Vacant
1145c Smith Larry W ◎
1145½ Smith Victor E ◎
1145 3/4Δ Dye Annie L Mrs ◎
1146Δ Puryear Mae Mrs◎
1147Δ Judd Marcus K ◎
1147½ No return
1147 3/4 Vacant
1147 7/8 Vacant
1148Δ Holland Albert C ◎
1148½ Vacant
1148 3/4(rear) Reveile Jesse R
1149½Δ Stewart W A ◎
1150 Vacant
**Webberville rd intersects**

---

**58**

**HACKBERRY (5th Ward) —From 1159 Navasota northeast to Leona**
1200 Rameriz Pete
1201Δ Mosley R S Rev
1202 Vacant
1204 No return
1206Δ Lindley Roy ◎
1208Δ Norris Saml A ◎
**SanBernard intersects**
1307Δ Kincheon Thos W jr ◎
1308 Miller John E
1309 Vacant
1310Δ Washington J C ◎
1312 Vacant
1314Δ Edwards Eddie L ◎
**Angelina intersects**
1405Δ Reed Galie Q Mrs ◎
1406Δ Forman Luvina Mrs ◎
1407Δ Pickens Lee
1409 Davis Royal ◎
1411Δ Holmes Saml M ◎

**56**

**Comal intersects**
1501Δ White Wells
1503Δ Williams Roger W◎
1505Δ Williams John H ◎
1507Δ McVea Loy
1509Δ Perkins Elfretta Mrs ◎
1511aΔ Alexander John B ◎
1511b Mitchel Mattie
1601Δ McCauley Helen G Mrs ◎
1602a Bell Willie
1602b Overton Wilbur
1603Δ Stewart Leslie S ◎
1604 Crayton Harvey ◎
1605Δ Dukes Joe A ◎
rear Vacant
1606 Spears B F Rev
1607Δ Nunn Beulah Mrs
1609 Williams Annie Mrs
1611Δ King Cedell B Mrs ◎
**Leona intersects**

---

**57**

**HACKBERRY LANE—From North dr east 2 blks, 1 south of E Rundberg la**
300 Sweet Benj G ◎
307Δ Davis Bernice Mrs ◎
308Δ Calhoun Richd B ◎
311 No return
312Δ Estepp Jas T jr ◎
313 Vacant
401 Under constn
403 Vacant
410 Vacant
411 Cantrell Charlie ◎
412 Vacant
413 Maynard Walter ◎

---

**44**

**HALF PENNY ROAD—From E 38½ north to Sycamore dr, 1 east of Chestnut av**
3808Δ Moorman Graham D ◎
3810Δ Marek Theo J ◎
3811Δ Lowry Robt L ◎
3812Δ Douglas Chas S ◎
3814Δ Mills R Malcolm ◎
3816Δ Taylor Edw V ◎

---

**49**

**HALL—From Alegria rd northwest bey Payne av, 1 west of Goodnight la**
6304Δ King Alf A ◎
6306 Vacant
6308Δ Brown Ona F Mrs

---

**38**

**HALWILL PLACE—From 1300 Westmoor dr north**
5300Δ Wilkison Gordon H◎
5301Δ Arnn S I
Δ Arnn Michl ◎

# KAY ST 1958

KAREN AV—Contd
1204△McIntire Clarence W ◎
1205△Felter Edw E ◎
1206△Weaver Forrest E ◎
1207△Johnson Roy H ◎
1208△Wilder Wm J ◎
1209△Stubblefield Billie B ◎
1210△Werkenthin Max jr ◎
1211△Adams Benj F jr
1213△Shelton Leonard G ◎
1215△Roye Nursery
1300△Hale Walter M ◎
1301△Robinson Carl C ◎
1302△Cahill Willie W ◎
1303△O'Leary Jack J ◎
1304△Culver Burton J ◎
1305△Weyand Louis O ◎
1306 Vacant
1307△Kirby J L ◎
1308△Welch Hollis A ◎
1309△Nauert Harvey G ◎ contr
1310△Heath Franklin H ◎
1311 Hurd Marjorie L ◎

**Woodrow av intersects**

1400a Vacant
1400b△Dungan Theodosia S Mrs
1400c No return
1401△Hickman M O
1402 No return
1403△Mullens Bill C ◎
1404△Muzek Ethersa ◎
1405△Pool Brady ◎
1406△Rosentritt Albert ◎
1407△Howard Kenneth W ◎
1409△Smith Willie L ◎
1410△Olsovsky Frank J ◎
1411△Parker Wayne ◎
1413△Mead Wm R ◎
1500△Smith Ruth H Mrs ◎
1501△Green Vernon A ◎
1502△Cunningham Milton ◎
1503△Deathe Helen N ◎
1504△Caffey Wm O jr ◎
1505△McWhorter Homer R ◎
1506△Danheim Jas E ◎
1507△Lawrence Joe H
1508△Eckstein Geo E ◎
1509△Brown Wm I ◎
1510△Potter John T ◎
1511△Bach Wm L ◎
1512△Morrow Shakespeare ◎
1513 Vacant
1514△Murphy Burnham H ◎
1515 Vacant

**Arroya Seca intersects**

1700△Browder J Hardy
1702 Vacant
1703△Zumwalt John E
1704△McKinney Ross P ◎
1705 Under constn
1706△Hewgley Clyde A
1707△Wall Kenneth ◎
1708△Yockey Huguette Mrs ◎
1710△Thomas Robt N ◎
1711△Hokanson Norman M ◎
1712△Gump Robt H ◎
1713a△Pfaff Mickey
1713b△Baird Byron R
1714△Ziegler Earl H ◎
1716△Buck Wm V ◎

**Goodnight la intersects**

1900△Tramonte Dominick ◎
1901△Pearson Ernest L ◎
1902△Smith Geo H ◎
1904△McMillion B G
1905△Goldman Alf ◎
1906△Sousares Teddy M ◎
1907△Schacherl Harry ◎
1908△Rice A E ◎
1909△Pugh Wm J ◎
1910△Conlee Wilburn T ◎
1911△Bohl Fred O ◎
1912△Ribble Smith W jr ◎
1913△Norris Geo R ◎
1914△Sautter Marvin G ◎
1915△Gilbert Norman M Rev ◎
2002△Lundstedt Albert H ◎
2003△Gardner T R ◎
2004△Schlesinger Joe
2005△Brown Ruth Mrs ◎
2006△Becker Herman C ◎
2007△Spain Fred C ◎
2008△Gulleen Spinser
2009△Archer Jim ◎
2010△McAdams Jas R ◎
2011△Olson Fred ◎
2012 Vacant
2013△Bland Thos F ◎
2014△Nettles Gladys Mrs
2015△Brookshier C C
2016△Moye Howard R ◎ trucking
2017△Montgomery Joe ◎
2019△Meador Alvin ◎

**Laird dr intersects**

---

**94**

**KASPER—From Club View rd east to Montopolis dr, 1 north of Riverside dr**

6102△Angell Chas L ◎
6106 Vacant
6108 Vacant
6110△Woodcock Richd L ◎

**Brassie intersects**

6200△Butts Wm R ◎
6202△Thomas Herman H ◎
6204△Castaneda Manuela
6206△Thomas Raymond W ◎
6208 Ruendas Petra R Mrs
6212 No return

**Montopolis dr intersects**

---

**55**

**KAWNEE DRIVE—From Guadalupe west 1 blk, 1 south of StJohns av**

612a△Hessler Ben L
612b△Neans M Glenn
613△Dees Dan F ◎
613a Combs Bobby D
613b Gunn Oscar R ◎

---

**78**

**KAY—From Tillery east 1 north Goodwin av**

3207△Cortinez Fred ◎
3210 Martinez Frank S ◎

---

**28**

**KEASBEY (Ridgetop Annex)—From Eilers av east to 4412 Red River**

701△Crawford Rosa L Mrs ◎
702△Robertson Chas I ◎
705△Larson Arvid E ◎
708△Smith Nancy L Mrs ◎
709△Simmons Earnest N ◎
710 Todd Austin
712△Loney Alexander P ◎

**Caswell av intersects**

801△Glenn Georgia ◎
805△Peterson Alfred
806△Wilhelm Albert C ◎
807△Lane Roland E
808△Skopek Aug L
809△Kovar John L ◎
810△Scheer Walter G
811△Piland Elgin ◎
812 Vacant
814△Gallat Gladys I
815△Cope Kenneth W

**Red River intersects**

---

**101**

**KEATING LANE—From 3000 Windsor rd north to Townes la**

2408△Rogers Mary L ◎
2410△Walper Jack L
2412△Pitts Bishop T ◎
2422△Cornish Eva B ◎
2425 Foster Wm C

**Indian trail intersects**

**Bowman av intersects**

2500△Key Wm H ◎
2501△Mason Jack C ◎
2502△Kuhlman Howard P ◎
2504△Carlton Leonard W ◎

**Townes la intersects**

---

**24**

**KEITH LANE—From Red River east 1 blk, 1 north of E 32d, Red River extends east 1 blk, 1 north of E 32d**

906△Hurd Ray M ◎
908△Depew Harley ◎
911a△Jackson Anna M Mrs
911b△Jabalie Edw N
911c△Shewmack Hazel Mrs
912△Kokernot John W ◎
914△Partlow Chas H ◎

# PICKLE DR 1958

81

**PETE'S PATH—From intersection of Jefferson and Bull Creek dr northwest bey W 39th Ridgelea dr begins**

3800△Reid Geo W jr ◎
3801△Hearne Virginia L Mrs ◎
3802 Vacant
3803△Glass Jerry R ◎
3805△Barber Grace P ◎
3807 No return
3809△McClenathan Belle◎
3810△Yoe C Harvie ◎
3811△Groce John H ◎

**W 39th intersects**

3900△Smith Robt O ◎
3901△Price May L Mrs◎
3902△Robinson LaFalco ◎
3903△Lovell Robt D Rev ◎
3904△Taylor Austin G ◎
3905△Smith David L ◎
3906△Lamb Wm E ◎
3907△Rodman Roy S ◎
3908 No return
3910△Lucksinger Wilbur E ◎

**Jefferson intersects**

4000△Cloud Joel J ◎
4001△Sien Louis E ◎
4002△Oden J Marvin ◎
4003△Severn Harry F jr◎
4004△Coopwood Douglas ◎
4006△Beadle Herbert J◎
4008△Gibson Frank jr ◎
4010△Diebel R Clark ◎

77

**PETERSON—Northeast 1 blk to 1400 W 39½**

3905△Anderson Marjorie ◎

15

**PHILCO DRIVE—From 4517 Hank av west 3 blks**

900 Johnson Raymond ◎
901△Wright Frank W ◎
902△Hill Raymond J ◎
903△Echols J A
904△Brune Royce E ◎
905△Carroll Jas B ◎
906△Hill John T ◎
907△King E L jr
908△Speigel Jas R ◎
909△Bazemore J D ◎
910△Dorby Jas E ◎
911△Hill Billy ◎
912△Whiteaker Francis ◎
913△Coleman Wm B ◎
914 Carpenter John O ◎

55

**PICKFORD DRIVE—From Pampa dr southeast 1 blk, 1 east of Airport blvd**

78

**PICKLE DRIVE—From Henninger east 1 blk, 2 north of Govalle av**

3400 Wernli Otto
3402 Simpkins Loretta
3404 Reed Kenneth
3501△Harper Roland ◎

117

**PICKWICK LANE (Rollingwood Village)—From Vale ext west to Peak rd, 1 north of Rollingwood dr**

2400△Charron Jean D ◎
2402△Fowler Wm E ◎
2601 Turner Clyde H ◎
2604△West Murray D ◎
2606△Hofer Louis L B ◎
2803△Bell Marvin E ◎
2808△Whitt Willeford ◎
2810△Curry P W ◎ inv
3214△Fairlee Robt ◎
3219△Haldeman John ◎ contr

51

**PIEDMONT AVENUE—From 7100 Grover av west bey city limits**

1200△Bigley Ervin A ◎
1201△Bargsley Jas S ◎
1202△Swenson John H ◎
1203 Vacant
1204△McVey Thelma ◎
1205△Schumann Gilbert W ◎
1206△Nauert Rene Mrs ◎
1207△Hopkins Thos R ◎
1208△Hebbe Oscar B ◎
1209△White Feilon D
1210△Faught Oscar J ◎
1211△Fromberg Wm R jr ◎
1212△Mersiovsky Marvin E ◎
1213△Maynard Wayne D ◎
1214△Yeates Vestal L ◎
1215△Gray Billy G ◎
1216△Beauchamp Jas K ◎
1217△Caldwell Robt L ◎
1300△Joslin Luther C ◎
1301 Vacant
1302△Hansen J H ◎
1303△Clayton Carl R ◎
1304△Williams Robt E
1305△Pippel Henry E ◎
1306△Bruce Mary L Mrs ◎
1307△Reese Bobby D
1308△Kelly Cecil H
1309△Sander Ludwig A ◎
1310△McEvoy Edw P ◎
1311△Janke Eug E ◎
1312△Mills Conway R ◎
1313△Langley Gwin L
1314△DeGlandon Homer
1315△Trolinger Claude F ◎
1316△Dickson T Don ◎
1318△Whitt Oval F ◎

**Woodrow av intersects**

1501△Alvardo John ◎
1502△Jos Wm J ◎
1503△Lane Thurman A
1504△Rivers Lorin T ◎
1505△Elliott Jas N
1506△Gambrell Jasper E ◎
1507△Southmayd Alden E ◎
1508 Vacant
1509△Eubanks Marvin A ◎
1510△Marshall Jas E ◎ contr
1511△Burchard Chas F◎
1512 Wallin Oscar E ◎
1513△Custer Felix J ◎
1514△Koch Raymond J◎
1515△Smart Clifton W ◎
1516△Seale Morris B ◎
1517△Garrison Chas
1518△Noack Murphy W ◎
1519△McComas Paul ◎
1520△Phifer Geo A ◎
1521△Domann Monroe W ◎
1522 Franklin Ben B jr
1523△Sturdivant Richd ◎
1524△Coward Aldon ◎
1700△Moore Wiley D ◎
1701△Reese Edw T ◎
1702△Kieke Morris R ◎
1703△Long Leslie D ◎
1704△O'Donnell W D
△Urban Willie O ◎
1706△Niedt Leo O ◎
1707△Faith Randy Elec Co elec contrs
△Faith Randal L ◎
1708△Baker Cecil O ◎
1710△Trantham C Maurice ◎
1711 Vacant
1712△Childress Roland H ◎
1713△Given Elmo ◎
1714△Brown Otto G ◎
1715△Prewitt Alva B ◎
1716△Tyer Sam D ◎
1717△Ferdinantsen Sammy G ◎
1719△Francis Donald R◎

**Yates intersects**

1800△Laddie & Lassie Nursery Sch
△Thomas Edna H Mrs ◎
1801 Vacant
1803△Hanson Howard
1805△Ekdahl Gunnar P◎
1806△Stern Geo W ◎
1807△Krause Kirby K ◎
1808 Vacant
1809△Beverly Eug H ◎
1810△Talley Marshall L◎
1811△Voigt Clifton
1812△Stasney Danl R
1813△Ferdinandtsen Geo R ◎
1814 Vacant
1815△Marwitz Truman F ◎
1816 Vacant
1817△Moss Chas W ◎
1818△Lentz Milton
1819△Adams Virgil
1900△Taylor Donald S ◎
1901△Carlson Gus
1902△Papke Henry A
1903△Hall Bobby D ◎
1905△Kennedy Chas
1908 Vacant
1909△White Jack ◎
1910△Hamilton Geo K ◎
1911△Middleton Leroy M ◎
1912△Finlay Jas D ◎

# HENNINGER 1953



HEMPHILL PARK (Aldridge Place)—Contd
2803½ Vacant
2804Δ Nass Martha W Mrs ◎
2805Δ Michael Wolfgang F
2805½ Mitchell Annie T Mrs ◎
2806 Westerner The furn rms
2807Δ McCormick T Chas ◎
2807½Δ Tyler Richd
2808-08½ **Thornhill Apartments** (furnished)
2809Δ Hooker Anne W Mrs ◎
2810Δ Weels James H
2811Δ Reid Eliz Mrs ◎
2812Δ Thomas Roy L ◎ archt
2814Δ Patterson Mable C ◎
2816Δ Jessen Jessen Millhouse & Greeven archts
State Board of Archt Examiners
15
**W 29th intersects**
2902 No Return
2902a No Return
2902b No Return
3004 Finley M H
3006Δ Cook Rose N Mrs ◎
**W 30th intersects**
3010 **Apartments** (furnished)
3014Δ Walling Chas H ◎
**W 31st intersects**
3102a Vacant
3102bΔ O'Farrell Vernon L ◎
3104Δ Teague May Mrs ◎
3106Δ Johns Edna I Mrs ◎
3107Δ Harrington Zula Mrs ◎
3109Δ Steen Inis L Mrs
3111 Vacant
3115Δ Salyer Austin
3117Δ Scott John B
3121 Vacant
3123Δ Stork Clara F Mrs ◎
3125Δ Shurr Louis V ◎
**W 32d intersects**
3200Δ Gaston Alpheus D ◎
3202Δ Fredrickson Calvin
3204Δ Rowley Chas M ◎
3206Δ Byrne Louise Mrs ◎
3208Δ Givens Will S ◎
3209 Michalka Beatrice A
3210Δ Patterson Nancy I
**W 33d intersects**
3302Δ Sanford John W A ◎
**W 34th intersects**

37
**HENDERSON (3d Ward)—From 900 W 6th north to W 9th**
600Δ Jenkins Henry G
601Δ Nabors Thos W ◎
601½Δ Blevins Charlie R Rev ◎
602 Vacant
602b Vacant
602c Vacant
602d Δ Snowden Jas E
603Δ Jones Cara E Mrs ◎
604Δ Piland Ella Mrs ◎
605Δ Jaeger Marie Mrs ◎
606 Under Constn
607Δ Barnett Jas C ◎
609Δ Eva Calvin A ◎
700Δ Booth Bertha Mrs ◎
702 Vacant
704a Tiemann Henry E
704b Rowe J W
705Δ Cox Linz H
706aΔ Young Alton J
706b Ayres Chas W
707Δ Lira Frank ◎
708 No Return
709 Under Constn
710Δ Houston Leland S
711Δ Waterston Edw
712Δ Teague James S ◎
714Δ Craven Ralph W ◎
715Δ Castruita Frank ◎
715½Δ Rodriguez Amelia Mrs ◎
716Δ Roe Andrew W
719 Martinez Felix ◎
**W 9th intersects**

42
**HENNINGER (East Austin)—From Thompson north to Pickle dr, 1 west of Gunter**
1110 Duke Walter G ◎
1112Δ Newman Wm D ◎
1114Δ Goss Walter C ◎
1121Δ Caffey Woodrow W ◎
1127Δ Clulp Amos C ◎
1200Δ Clardy Ennis E ◎
1202Δ Wappler Geo A ◎

5
**HERNDON LANE—From 2500 S 1st west to city limits**
701Δ Garcia Hilario M ◎
**S 3d intersects**
803Δ Hendrikson Magna ◎
805Δ Johnson Woodrow E ◎
806Δ Maulding Wm ◎
**Oak Crest av intersects**
**S 4th intersects**
900Δ Saenze Enrique L ◎
902 Vacant
**S 5th intersects**
1006Δ Kipp Waler M ◎
**City limits**

7
**HETHER (S Austin)—From 2000 S Lamar blvd west to Bluebonnet lane (not open between ½ block west of Goodrich av and Bluebonnet la)**
1402Δ Hunt Claude P ◎
1406Δ Haveman Oscar H ◎
1500Δ Lee Wm O
1502Δ Rutledge Norman E ◎
1504Δ Nash Wm A ◎
1506Δ Becker Walita Mrs ◎
1508Δ Schmidt Edw A ◎
1511Δ Lunday Richd
Δ Benskin Geo
1512Δ Haas Fred ◎
1514Δ Hallmark Florence Mrs ◎
1514Δ Hallmark Claude
1515Δ Brown Beulah Mrs ◎
1516Δ Dannelly Jas A ◎
1517Δ Pounds Ben J jr ◎
**Kenney av intersects**
1603Δ Bouchard Richd A ◎
1604aΔ Bean Chas A jr
1604bΔ Hall Joseph
1605Δ Routon Othello C ◎
**Oxford av intersects**
1606Δ Bain Cath M Mrs ◎
1608 Phillips Archie ◎
1610Δ Hornberger Thos A ◎
1612Δ Bothager Mable Mrs
1614 Harris A L
**Goodrich av intersects**
1703 Rader Luther
1704Δ McBee Frank W jr ◎
1705Δ Daugherty Edgar S ◎
1707Δ Mericle Vivian Mrs ◎
1708Δ Hensley John ◎
1709Δ Stolle Francis M ◎
1710Δ Ferguson Jackson R ◎
1711Δ Herrell Jas R ◎
1713Δ Ryan Thos F
1806Δ Spillar John A ◎
1807Δ Bohls Endress C ◎
1809Δ Kenady Orman ◎
1810Δ Cauthen Clarence G ◎
1811 Conlee W Truett
1900 Deison Johnnie O ◎
1901Δ Whisenant Robt H ◎
1902Δ Carr John T jr ◎
1903Δ Wimberly J Wilard ◎
1905Δ McPhaul John A ◎
1907Δ Watry Gordon F ◎
1909Δ Boswell Claude ◎
**Bluebonnet la intersects**

24
**HICKMAN AV—From Wheless la north to Patton la, 1 west of Linda la**
(No houses)

44
**HIDALGO (East Austin)—From Canadian east to Springdale rd**
2200Δ Brown Lillie Mrs ◎
2202Δ Palmer Celio
2204 Cade Leola Mrs
2206 Davis Frank ◎
2210Δ Moran Jesse
2211Δ Home Mix Feed Co Inc (plant)
2304Δ Balderas Alvinio ◎
2306 Vacant
2310Δ Hill W Robt ◎
**Northwestern av begins**
**T&NORR (no crossing)**
2406 Bookaman Sarah Mrs ◎

| TP | Adjoining | Source |
|---|---|---|
| ✓ | ✓ | Morrison Fourmy Directory Co., |

# TILLERY 1953



TILLERY (Sam Houston Heights, E Austin)—Contd

646Δ Melchior Alex W

**Gonzales intersects**

680Δ Sullivan Lottie Mrs ◎

**T&NORR crosses**
**MKTRR crosses**
**Garwood intersects**

714 Daughty Fred
726Δ Villegas Paz ◎
801 Under Constn

**Lyons rd intersects**

901Δ Hughes Gro & mkt
903Δ Helford Lee R
910Δ Lopez Joe ◎
911Δ Sandefer Jack R ◎

**42**

1000Δ Villalpando Walter ◎
1002Δ Trevins Consuela Mrs ◎
1006Δ Fowler Bernice C ◎
1007Δ Delzell Robt C ◎
1007b Δ Haverland Fritz W
1010Δ Walla Chas
1100Δ Whitby Wm W ◎
1101Δ Voelkel Oscar E
1101½Δ Johnson Bernard ◎

**Neal begins**

1102Δ McFadden Jas E ◎
1102½Δ Hohmann Edwin W ◎
1103Δ Utny Doyle
1103½Δ Stephens Joe A ◎
1104½Δ Graham John W ◎
1105½Δ Jones H Colby ◎

**Govalle av intersects**

1106Δ Wells John H ◎
1106½Δ Frenzel Bertha E Mrs ◎
1110Δ Morris Fred ◎
1116Δ Petmecky Chas A ◎
1119Δ Henninger John D ◎
1121Δ Henninger Cecil E ◎
1122 Moore Jas W
1123Δ Pounds Benj J ◎
1124Δ Henninger Henry C ◎
1125Δ Henninger Aleen Mrs ◎
1125½ Henninger Fred Jr ◎
1126Δ Ross Wm G ◎
1127Δ Henninger Fred ◎
1128 1/4 Hulsey Hubert E
1129Δ Schuman Elward ◎
1130Δ Valdez Steven ◎
1131Δ Henninger Rudolph H ◎ florist
1131 3/4Δ Blackstone Lena Mrs ◎

**Goodwin av intersects**

1157Δ Niemtschk Ulie T ◎
1159Δ Niemtschk Jas E ◎

**Webberville rd intersects**
**(Not open between Webberville rd and E 19th)**

**30**

**E 12th intersects**

1704 Vacant

**E 19th intersects**

2018Δ Rogan Ed Trucking Co
Rogan Ed

**40**

**TILLOTSON AV (College Heights Addn)—From 1103 Chicon east to Prospect av**

1901Δ Warren Elmo ◎
1902Δ Ford Dewey Rev ◎
1904Δ Lee Mary M Mrs ◎
1905Δ Gooden John ◎
1906Δ Echols Timothy B Rev ◎
1907Δ Williams Rose Mrs ◎
1908Δ Beauty Rose Salon
1909Δ Hill Jerome ◎
1910Δ Bailey Andrew T ◎
1911Δ Burleson Isaiah ◎
1912Δ Parks John D ◎
1913Δ McArthur Lonnie ◎
1914Δ Black McKinley L ◎
1915Δ Slaughter John ◎
1916 Vacant

**Lincoln intersects**

2000Δ Wicks Frank jr ◎
2001 Vacant
2002 McClain Viola Mrs ◎
2003a Δ Gordon Curtis
2003b Miller Woodie
2004Δ Washington Julius J Rev ◎
2005 Vacant
2006Δ Jones Frank B
2007Δ Warren John ◎
2008Δ Dotson Walter
2009 No Return
2110 Campbell Edwin
2011Δ Henderson Robt jr ◎
2012Δ Wicks Chas R ◎
2013Δ Burse Mary N Mrs ◎
2014Δ Overton John H ◎
2015 Walker John A
2016Δ Nesby Elijah ◎
2017Δ Lott Viola Mrs ◎

**Prospect av intersects**

---

**24**

**TIRADO—From Middle Fiskville rd east 1 blk 1 north Clayton la**

824Δ Lambeck Freeman F ◎

---

**50**

**TISDALE DR—From Anderson lane north 1 block 1 east of Lamar blvd**

7901Δ Denmark Theo M ◎
7902Δ Prevost Clyde W ◎
7904Δ Bone Jas F ◎
7905Δ Elliott Jasper ◎
7907Δ Moore John S ◎
7908Δ Moss P H
7910Δ Basey J Marvin ◎
7915Δ Mayo Claudia Mrs ◎
8007 Vacant
8008Δ Sylvester V D ◎
8015Δ Satsky A F ◎

---

**14**

**TOM GREEN (4th Ward)—From 200 E 22d north to E 38th (not open between E 23d and E 31st)**

2209 US Army ROTC hq
2213 USA & USAF ROTC Library

**E 23d intersects**
**(Not open between E 23d and E 31st)**

**16**

**E 31st intersects**

3100Δ Kirkpatrick Mary ◎
3101Δ Kendall Jas D
3102Δ Dairymple Dewey C ◎
3103Δ Allred Renne jr ◎
3107Δ Studivant Wayne ◎
3107½ Vacant
3109 Vacant
3109½Δ Sparks Edna
3111Δ Jessen Frank W ◎
3115Δ Phelps Austin

**Walling dr intersects**

3119Δ Felts Dan

**18**

**E 32d intersects**

3203Δ Taylor Kate L Mrs ◎
3203½ Lockridge Preston
3204 Vacant
3205a Δ Piwonka B W
3205b Stroud J Bob
3206-08 **Green Garden Apartments** (furnished)
Δ Gibson Frank A mgr
3300 **Green View Apartments**
1Δ Robbins J P
2Δ Stebbins Grace Mrs
3Δ Kilcrease Troy ◎
4 Vacant
5Δ Kidders Wm
6Δ Keare Douglas C

**Street continued**

**E 33d intersects**

3303Δ Varner John G ◎
3305a Δ Henry Kath O Mrs
3305b Meredith Bob
3306a Vacant
3306b Δ Johnson David E

**E 34th intersects**

3405Δ Molpus Richd G
3406Δ Decker Loula M Mrs ◎
3407Δ Balander Marie R ◎
3409 No Return

**E 35th intersects**

3500Δ Ezelle Addie C Mrs ◎
3502Δ Miller John C
3503Δ DeSpain Wilma
3506Δ Slack Adriel M

**E 37th intersects**

3709Δ Buratti Amelia Mrs ◎
3710Δ Minor Edw ◎
Δ Anderson Donald G
3711 Vacant
3715Δ Mims Jean G Mrs

**E 38th intersects**

---

**23**

**TONKAWA TRAIL—From 1400 W 38th north to W 39½, 1 west of Bailey la**

3802 Vacant
3805Δ Howze Jas ◎
3806Δ Lear Walter C ◎
3807Δ Inks Myrtle Mrs ◎
3809Δ Lloyd Don ◎

| TP | Adjoining | Source |
|---|---|---|
| - | ✓ | Morrison Fourmy Directory Co., |

# GOODWIN AVE 1953

GONZALES (E Austin)—Contd
2507ΔRodriguez Jos C ◎
2511ΔCano Pedro ◎
2515ΔGarcia Estanelsado J ◎
2519 Sanchez Cruz ◎
2523a Munoz Fred ◎
2523b Vacant
**Calles ends**
2601ΔBruciago Antonio ◎
2605ΔZamarripa Roscindo ◎
2609ΔHernandez Leoniedes ◎
2613 Guerra Richd
2619 Rodriquez Raymond ◎
**Pleasant Valley intersects**
**T&NORR crosses**
**Tillery intersects**
2702 Johnson Gus ◎
2800ΔAleman Fasto ◎
2808ΔElizondo Emiliand
2810ΔQuiroz Thos ◎
2814ΔRamirez Trinadad ◎
2818 Suniga Guadalupe ◎
2902a Vacant
2902bΔCampos Genaro ◎
2906a Vacant
2906b Vacant
2910 Quiros Marcos
2619 Guerrero Juan ◎
3000ΔRamos Joe ◎
3200ΔCollett Arth
3202ΔHickory Smoked Food Products Inc
3213ΔContreras Gorgonio ◎
3216 Asbill Wm A
3224ΔLawrence Lbr Co
3229ΔMontandon Ernest V ◎
3232 Vacant
**Allen ends**
3301ΔHicks Clarence ◎
3302 Vacant
3308ΔJones Kate V Mrs ◎
3315ΔScott Lucius A ◎
**Cherico begins**
**Nowotny la begins**
**Springdale rd intersects**
3401ΔScott Forrest B ◎
3401ΔScott Forrest B ◎
3402ΔDenges John W ◎
3404 Patterson Floyd
3405ΔHamby Virgil ◎
3406ΔBlangger Albert ◎
3409ΔWilliams Paul ◎
3413ΔKyser Tom W ◎
**Gunter intersects**
3500ΔCallahan Geo A ◎
3501ΔLocklin J D
3507ΔWende Ada
3511ΔWende Madory ◎
3512ΔTurner Thos H ◎
3515 Wiliams Jack D
3520ΔHanna Lonnie R ◎
3520b Griffin Robt F
2530cΔScott Wm H ◎
3520dΔMowotny Alf J ◎
3521 Davis Worth S ◎
3523ΔLong Everett P
4602ΔCaruthers Grace ◎
4604ΔSosa Ysidro G ◎
4605ΔMercer Victoria Mrs ◎
4606ΔCampbell Richd I
4607ΔEdwards Jack
4609 Varley Geo E
4610ΔTaylor Lee L ◎
4611ΔAlexander Joe R jr ◎
4700ΔKieke John H
4701ΔGoff J hn H ◎
4702ΔWagner Fredk E ◎
4703ΔGreen Geo O ◎
4704ΔHall Edw W
4706ΔSurratt Arvil Q
4707ΔFreytag Anton L ◎
4708ΔThompson Albert O ◎
4709ΔEverton Etta Mrs ◎
4710ΔTurner Carl M ◎
4800ΔBradshaw Wm H ◎
4801ΔWagner Hilda Mrs ◎
4802ΔPeterson Ruben F
4804ΔChase Harlan A
4805ΔReinhardt Clarence ◎
4808ΔDavis Robt T ◎
**Shady lane intersects**

---

**49**
**GOODNIGHT LANE—From 6300 Arroya Seca west and northwest to beyond Payne av**
1700ΔGuthrie Robt ◎
1702ΔStephens Ray D ◎
1704ΔSimmons Earl B ◎
1706ΔHorn John P ◎
7301 Pyle James C ◎
6303ΔSellstrom Floyd W ◎
**Alcove ct begins**
6309ΔCanay Albert B

---

**7**
**GOODRICH AV (S Austin)—From Nash av southwest to 2300 S Lamar blvd**
**Ford begins**
**Bauerle av ends (not open)**
1900ΔBracewell Ernest W ◎
1905ΔTaylor Roy M
1906ΔSunday John A
1912ΔStewart Ivan M ◎
**Hether intersects (not open)**
2000ΔCain Leonard W jr ◎
2001ΔSwinden Ceburn J ◎
2004 No Return
2005ΔStiefer M Woodrow ◎
**Valeria intersects**
2006ΔCain Nana L Mrs ◎
2008ΔMatlock Ben P ◎
2009ΔLaing Lucille Mrs ◎
2011ΔBrady Edwin M jr ◎
2013ΔPurkey Wayne P
2014ΔDalton Jack F ◎
2014bΔPatterson Guy
2015ΔJoy Carlyle B jr
2016ΔSewart Arth L ◎
2019 Vacant
2020ΔRay Wilbur A ◎
2021ΔYarbrough Ernest E
2020ΔEvans E Joe ◎ contr
**S Lamar blvd intersects**

---

**42**
**GOODWIN AV—From Webberville rd east to Springdale rd, 1 north of Govalle av (not open between Webberville rd and Tillery)**
**Tillery intersects**
2709 Cordell Hubet ◎
2711 Hernandez Reynaldo ◎
2727ΔWoodworth Frank W ◎
2739 Sanders Lee ◎
2741 Woodworth Mansel L ◎
2741b Woodworth Chas ◎
2801 Vacant
3302 Huckabee Leslie E ◎
3601ΔHopper Reba Mrs ◎
3603ΔSimpson Worth L ◎
3605ΔRichter Guy J ◎
3606ΔHanson Jack G
**Gunter intersects**
3707ΔGoodwin Wm P ◎
**Springdale rd intersects**

---

**42**
**GOVALLE AV—From 3115 Webberville rd east to Springdale rd**
2930ΔDaniell Wm M ◎
3004 Konogeris Tom
3006 Vacant
**Linden begins**
3104ΔBecker Chas W
3106ΔMoore J hn W ◎
3108ΔFincher Clarence M
3110 Erskus Fred ◎
**Tillery intersects**
3200ΔBach Adolpn F ◎ florist
3201ΔMiller Hildegard Mrs ◎
3202ΔBach Ernestine Mrs ◎
3300ΔBankston Andrew H ◎
3301ΔScott Corine Mrs ◎
3303ΔSutton Cleaburne T ◎
3307ΔHanson Wesley ◎
**Cherico ends**
340ΔGovalle Bapt Ch
3401ΔLowery Geo A ◎
34404ΔFolkes James O Rev
3405ΔPurcell Alva L ◎
3501ΔAlexander Gaston H ◎
Hunter Carroll
3507ΔWilson Robt F ◎
**Gunter intersects**
3600ΔFitzgerald Willie Mrs ◎
3601ΔGovalle Sch
3604 Hetford Mack H
3606ΔBookshire Noble B ◎
3608ΔHitsman Melvin E

# GUNTER ST 1953

GULLETTE DR (E Austin) —Contd
1006△Holliday Aubrey Mrs ◎
1007△Clark Bill F ◎
△Clark Bill Body Shop
1008△Chamberlain Rupert L

44

**GUNTER—From 3500 Hidalgo north to Webberville rd (not open between Sellers and 1 blk south of Neal)**
610 Ramirez Telesofaro ◎
621△Blackstock T L Walker
623 Vacant
**E 7th intersects**
**Gonzales intersects**
722△McDaniel David T ◎
726△Mott Dorman ◎
730△Smith Walter M ◎
734△Morton Wm R ◎
738△Harris Kennie H ◎
742△McCain E J
745△Childress J Scotty ◎
746△Boatright Woodrow ◎
747bBills Barbara D Mrs
750△McDonnel Milton R ◎
754△Engbloom Rudolph L ◎
758 Vacant
762△Swayze Lawrence M ◎
800△Tomlinson Thos J ◎
804△Duke Grathel L ◎
807△Clemons Henry R ◎
808△Rodriquez Eliseo
811△Bird Harry M ◎
812△Funderburk Howard A ◎
815△Patterson R V ◎
816△Bargsley Harvey L ◎
819△Leitko Martin J ◎
820△Konowalow Wm ◎
824△Walters Vincent P ◎
828△Fagg Harold R ◎
**Sellers intersects**

42

**Neal ends**
1104△Caffey Jas C ◎
**Govalle av intersects**
1114△Adamson Thos D
1114b△Reed Frank R
1115△Myers Geo E
1116△Pickle Clara Mrs ◎
1118△Aluminum Screen Co
△McClain Leslie D ◎
1119△Rich Roger M ◎
1119bDavis Alvin L
1119 1/4△Dove Pauline C Mrs ◎
1119½Vacant
1120½△Goll Otis E ◎
1121△Ackermann Winslow ◎
1121½Lyons Oscar E Rev ◎
1122△Houghton Gerald D ◎
1122 1/4Lawson Wm B
1123△McGill Claude F ◎
△Govalle Beauty Shop
1123½Mergy Fredk
1124△McDonald Odell
1125△Sutton Hiram V
1126△Baldwin Arth G
1127△Malburg Geo ◎
1127½△Muzia Frank A ◎
1128△McNair Haskel S ◎
1129△Nichols Arth W ◎
**Goodwin av intersects**
1133△Carroll Loss W ◎
1138△Alexander Eula Mrs ◎
**Munson begins**
1139 Vacant
1139½Calderon Jesse ◎
1140 Vacant
1140½Burke Chas O ◎
1141△Davidson Randal H ◎
1142△Kitchens Wm H ◎
1142½△Ellison Ora Mrs ◎
1143△Strickland Marvin H ◎
1143 1/4△Borg Kermit M
1143½△Mitchell Miley L ◎
1143 3/4△Marshall Carroll L
1144 Ormand Orisow W
1144bSeitzer Fred W
1144½Vacant
1145 Swofford Jas D
1145aSwofford James D
1145bNolan-Loraine
1145½△Smith Victor E ◎
1145 3/4△Dye Annie L Mrs ◎
1146△Puryear Mae Mrs ◎
1147△Lancaster Wilson W ◎
1147½△Marshall John W
1147 3/4△Farley Raymond C
1147 7/8△Goodwin Wm C
1148△Holland Albert C ◎
1148½△Wolf Wm J
1148 3/4△Hanna Robt S
1149△Stewart Walter A ◎
1150△Hobbs Carl A ◎
**Webberville rd intersects**

34

**HACKBERRY (5th Ward)—From 1159 Navasota northeast to Leona**
1200△Lewis Dora Mrs
1202△Reese Emzy ◎
1204 Hickman Wm H ◎
1206△Lindley Roy ◎
1207△Mosley R S Rev ◎
1208△Norris Saml A ◎
**San Bernard intersects**
1307△Kincheon Thos W ◎
1308 Vacant
1309 Harris Bob
1310△Edwards Eddie D
1312△Edwards Willie D
1314△Adanandus Booker T ◎
**Angelina intersects**
1405△Reed Lee Q ◎
1406△Forman David ◎
1407△Pickens Lee ◎
1408 Winn Rufus
1409△Jewel's Beauty Shop
Pankey Jewel
1411△Holmes Saml M ◎

32

**Comal intersects**
1501△White Weldo Rev ◎
1503△Williams Roger W ◎
1505△Williams John H ◎
1507△Van Leer Hershey ◎
1509△Patton Edw
1509bPerkins Elfretter
1511△Alexander John ◎
1600 Vacant
1601△McCauley Helen G Mrs ◎
1602△Hill Rosie
1603△Stewart Leslie S ◎
Jones Jimmie
1604△Smith Martha E Mrs
1605△Dukes Albert J ◎
1606△Stewart Benj F Rev ◎
1607△Nunn Edw ◎
1609 Harding Carrie Mrs
1611△Baker John W

28

**HALFPENNY ROAD—From E 38½ north to Sycamore dr, 1 east of Chestnut av**
3808△Moorman Graham B ◎
△Austin Window Clns
△University Window Clns
3810△Marek Theo J ◎
3811△Lowry Robt L ◎
3812△Douglas Chas S ◎
3814△Mills R Malcolm ◎
3816△McGregor Eug J

49

**HALL—From Alegria rd northwest beyond Payne av, 1 west of Goodnight la**
6304△King Alfred A ◎
6306△Holle Lonnie H ◎
6308△Brown Ona Mrs ◎

40

**HAMILTON (6th Ward)—From 1109 Chicon east to junction of Prospect av and Swenson av**
1900△Davis Lucy Mrs ◎
1901△Slaughter Geo R ◎
Happy Hour Beauty Shop
1902△Scales Harry D ◎
1903△Hill John W ◎
1904△Quinton Albert ◎
1905△Robinson Dempsey ◎
King David
1906△Spencer Minnie L Mrs
1907△Dunn Willie M Mrs ◎
1908△Bunton Geo ◎
1909△Hawkins May L ◎
1912△Moore Lula Mrs ◎
1913△Spencer Isaac S ◎
1914△Davis Almus
**Lincon intersects**
2000 McClain Mordecia
2001 Patterson Wm
2002△Edwards Roscoe S ◎
2003△White Walter D ◎
2004△Pendergrass Herbert ◎

| TP | Adjoining | Source |
|---|---|---|
| - | ✓ | Morrison Fourmy Directory Co., |

# PICKLE DR 1953



PERRY RD—Contd
1115△Dement Jas W ◎
1119△Green Clarence ◎
1121 Dollar John H
**City limits**

23
**PETERSON—Northeast 1 block to 1400 W 39½**

25
**PETE'S PATH—From intersection of Jefferson and Bull Creek dr northwest beyond W 39th Ridgelea dr begins**
3801△Hearne Alf C ◎
3802△Cranfill Donald E ◎
3803△Espeland Melvin R ◎
3805△Lowenthal S J ◎
3807△Shelton Emmett jr ◎
3809△McClenathan Belle ◎
3810△Yoe C Harvie ◎
3811△Groce John H ◎
**W 39th intersects**
3900△Smith Robt O ◎
3901△Gregg Margt
3902△Stringer Wm H ◎
3903△Green Meredith H ◎
3904△Taylor Austin G ◎
3905△Smith David L ◎
3906△Lamb Wm E ◎
3907△Rodman Roy S ◎
3908△Wieland Arnold C ◎
3909△Evans Claude C ◎
3910△Lucksinger Wilbur E ◎
4000△Cloud Kayo ◎
4002△Rogers Floyd W
4003△Pagozalski L J ◎
4004△Halton J Gail ◎
4006△Beadle Herbert J ◎
4008△Frost Sidney H ◎
4010△Diebel R Clark ◎

7
**PHILCO DR—From 4517 Hank av w 3 blocks**
(No houses)

50
**PICKFORD DRIVE—From Pampa dr southeast 1 block, 1 east of Airport blvd**

42
**PICKLE DRIVE—From Henninger east 1 block, 2 north of Govalle av**
3400△Bailey Reuben R
3402△Hibbs Oley
3404△Truiett Oscar L

50
**PIEDMONT AV—From 7100 Grover av west beyond city limits**
1200 No Return
1201△Bargsley Jas ◎
1202△Swenson John H ◎
1203△Pemberton Sidney ◎
1204△McVey Thelma ◎
1205△Carlson John B ◎
1206△Whitted Walter J ◎
1208 Hebbe Oscar B
1209△Starr Naudain
1210△Faught Oscar J ◎
1211△Fromberg W R jr ◎
1212△Lewallen Sam C ◎
1213△Broome Archie M ◎
1214△White W Wilson ◎
1215△Gray Billy G ◎
1216△Nunnelee Thos ◎
1217△Hart Lester ◎
1300△Moore Chester ◎
1301△Hightower Billy E
1302△Raven Frank D ◎
1303△Clayton Carl R ◎
1304△Pearce W Howard
1305△Pippel Henry E ◎
1306△Bruce Mary L Mrs ◎
1307△Burns Verna M jr ◎
1308△Essary Ralph L ◎
1309△Sanders Ludwig A ◎
1310△Wührmund E A ◎
1311△Smith Raymond E jr ◎
1312△Mills Conway R ◎
1313 Vacant
1314△Oertli Aug W jr ◎
1316△Dickson T Don ◎
1318△Whitt Oval F
**Woodrow av intersects**
1501△Albarado John ◎
1502△Joseph Wm J ◎
1503△Schultz Chas ◎
1504△Waller Robt L ◎
1505△Fosberg Emory ◎
1506△Gambrell Jasper E ◎
1507△Southmayd Alden ◎
1508△Nichols Jas ◎
1509△Lewis Vernon W ◎
1510△Marshall Jas E ◎ contr
1511△Burchard Chas F ◎
1512△Ramsey Jas ◎
1513 Vacant
1514△Fulton Jas
1515△Smart Clifton ◎
1516△Seale Morris B ◎
1517△Williams Chas E
1518△Noack Murphy W ◎
1519△McComas Paul ◎
1520△Phifer Geo A ◎
1521△Domann Monroe W ◎
1522△Patthoff Walden B ◎
1523△Sturdivant Richd ◎
1524△Stevens Bryan E ◎
1700△Priddy Tom ◎
1701△Reese Edw T ◎
1702△Peterson Howard M
1703△Daniels Eug ◎
1704△Sansom Emmett ◎
1705△Urban Willie ◎
1706△Niedt Leo ◎
1707△Faith Randal A ◎
1708△Tumey Henry W ◎
1710△Jacobson E R ◎
1711△Wendler Paul ◎
1712△Childress Ronald ◎
1713△Given A Elmo ◎
1714△Meyer Lloyd E ◎
1715△Prewitt Alva B ◎
1717△McDaniel Elroy ◎
1719△Sanders Allan L ◎
1800△Thomas Edna Mrs ◎
1801△Deats Fred G ◎
1803△Davis Chester
1808△Bone Wm R ◎
1810△Talley Lee ◎
1811 Voight Clifton O ◎
1812△Wilson Wm D
1813△Guhl Howard C ◎
1814△Miller F L ◎
1815△Crutchfield Jas L
1816 Jackson Tommy
1817△Moss Chas W ◎
1818△Burns Jas O ◎
1900 Taylor Don ◎
1902△Evans Paul ◎
1908△Wagner Robt L ◎
1909△Mitchell John ◎
1910 Vacant
1911△Cromeans Fred ◎
1912△Siegler Helen Mrs ◎
1914△Cawthorn Jas C ◎
1916△Ladner Franklin ◎
**City limits**

51
**PLACID PLACE—From Highland Terrace north beyond Perry la, 1 west of Bull Creek rd**
4501△Mitchon Fred W ◎
4502△Parr Elbert S
4503△Godbey Dale E ◎
4504△Jackson Robt M ◎
4505△Rumburg Wm E ◎
4506△Parker Morris W ◎
4507△Pisk Paul A ◎
4508△Schlueter, John H ◎
4509△Nelson Ed J ◎
4510△Collins Lloyd M ◎
4511△Morrison J Bruce ◎
4512△Miller Ralph E ◎
4513△Hill Ray E
4515△Rowley Clarence A jr ◎
4517△Bush Otis L ◎
**Terrain la intersects**
4601△McAngus Raymond Y ◎
4602△Kline Forrest H ◎
4603△Kealhofer Starr jr ◎
4604△Bandy Wm A ◎
4605△Robertson Lee A ◎
4607△Prather B Max ◎
4703△DuBose Wm T ◎
4705△Gibson Lawrence R ◎
4707△Borchardt Carl F ◎

46
**PLEASANT VALLEY ROAD (7th Ward)—From Colorado River north to E 1st**

44
**E 1st intersects**
104△Dildy Eula B
106 Vacant
107 Pettit Ben ◎
109△Townsend Essie Mrs ◎
112 Coy Manuel
**E 2d intersects**
201△Worsham Forest ◎
205 Vacant
207 Lopez Mareclano
209 Austin Formulating Co (whse)
305 Alvarez Camilo
305b Vacant
306△Street Oliver B ◎
307a△Lopez Johnnie M
307d△Gomez Candilario C
311 Vacant
**E 4th intersects**
401 Quinonez Lorenzo
402△Huston Henry M ◎
403 Perez Pete
404 Castilla Fred
405△Guerrero Ben C ◎
406△Southern Tire & Rubber Co
△Kelly John A ◎

| TP | Adjoining | Source |
|---|---|---|
| ✓ | ✓ | Morrison Fourmy Directory Co., |

# TILLERY 1947

**THORNTON ROAD**—Contd
2300ΔMorgan John B ⓪ contr
2303ΔBall Inez Mrs
2304 Wagner Carl A ⓪
**City limits**

44
**TILLERY (Sam Houston Heights, East Austin)—From E 1st north and northwest to Manor rd, intersecting E 5th at 3200 (not open between Webberville rd and E 19th)**
**E 5th intersects**
**Holton begins**
603 Morales Andrew ⓪
609 Peralez Eenemeno ⓪
611 Garcia Delfenia Mrs ⓪
613 Reyes Prijido
638ΔRoessler Herman ⓪
640ΔSnowden Nettie Mrs ⓪
641 Screws Jas E
642ΔStephens Thos Y ⓪
645 Lancaster Raymond D
646ΔSwenson Melvin
**Gonzales intersects**
680ΔSullivan Edw L ⓪
686ΔWolff O Fred ⓪
**T&NORR crosses**
**MKTRR crosses**
**Garwood intersects**
709 Vacant
810 Davis Clyde E ⓪
**Lyons rd intersects**
910ΔPounds Edgar H

42
1007ΔDelzell Robt C ⓪
1010ΔFowler B C ⓪
**Neal begins**
1100ΔBible Carl ⓪
1102 Laird Earl ⓪
1103ΔNix Roy ⓪
1104 Graham Wm
1110ΔMorris Fred ⓪
**Govalle av intersects**
1119 Henninger Henry C ⓪
1121 Henninger John D
1123ΔPounds Benj J ⓪
1125 Henninger John ⓪
1125½ΔHenninger Fred ⓪
1126ΔRoss Wm G ⓪
1127 Wappler Geo A
1128 Bryant Phronla Mrs
1130 Valdez Steven ⓪
Pearls Flower Shop
1131½ Blackstone Wm R ⓪
**Goodwin av intersects**
1151ΔNiemtschk Jas E
1157ΔNiemtschk Ulie T ⓪
**Webberville rd intersects**
**(Not open between Webberville rd and E 19th)**

30
**E 12th intersects**
**E 19th intersects**

40
**TILLOTSON AV (College Heights Addn) — From 1103 Chicon east to Prospect av**
1900ΔMercado Paul A
1901 Warren Elmer ⓪
1902ΔMoore Lelia Mrs beauty shop
ΔMoore Wm ⓪
1904 Lee Mary M Mrs ⓪
1905ΔGreen Maggie Mrs ⓪
1906ΔEchols Timothy B Rev ⓪
1907ΔWilliams Wm ⓪
1908 Beauty Rose Salon
1909ΔHill Jerome ⓪
1910ΔBailey Andrew T ⓪
1911 Parks John D ⓪
1912ΔSteward Corley R ⓪
1913ΔMcArthur's Beauty Shop
ΔMcArthur Lonnie ⓪
1915ΔSlaughter John ⓪
1916 Pinkston Mattie ⓪
**Lincoln intersects**
2000ΔWatkins Alex
2001ΔRussell Hige jr
2002ΔSuel Mary Mrs ⓪
2003ΔPryor Mamie
2004ΔWashington Jas J Rev ⓪
2005 Simpkins Jones
2006ΔWells Wm ⓪
2007 Fears Lee C
2008ΔFucles Vodhen G ⓪
2009 Gray Thurman
2010ΔStewart Chester
2011ΔHenderson Robt ⓪
2012 Wicks Chas ⓪
2013ΔBurse Mary ⓪
2014ΔLawson Jas O
2015 Stephens Jesse ⓪
2016ΔHenderson Adela Mrs
2017ΔLott Oral R ⓪
**Prospect av intersects**

14
**TOM GREEN (4th Ward) — From 200 E 22d north to E 38th (not open between E 23d and E 31st)**
2207ΔDrummond Monte Mrs
2209ΔDepwe Stanley M
2213ΔMunroe Marguerite D Mrs
**E 23d intersects**
**(Not open between E 23d and E 31st)**

16
**E 31st intersects**
3100ΔAlderdice Jennings B
3101 Nelson Chalmers O
3102ΔDalrymple Dewey C ⓪
3103ΔAllred Renne jr
3107ΔLand Fred
3107½ΔMontgomery Thos V
3109ΔForbes Ordis ⓪
3109½ΔHolcomb Roy E
3111ΔBenson Leonard R
3115ΔPhelps Austin
**Walling dr intersects**
3119ΔEmmons Danl E
ΔNeedham Dorothy T

18
**E 32d intersects**
3203ΔTaylor Kate L Mrs ⓪
3204ΔOliver Louis F
3205a Crosson Thos
3205b Spick Henry T
3211ΔGallagher Wm D
**E 33d intersects**
3303 Vacant
3305a Gibbs Sonny
3305bΔCarmachael Wm jr
3306 Matlock Chas S
**E 34th intersects**
3405ΔCooper Raymond B
3405b Johnson C H
3406 Decker Lula Mrs ⓪
3407ΔBalander Marie R ⓪
3409ΔRhodes Wm J
**E 35th intersects**
3500ΔExelle Justine Mrs ⓪
3502ΔEzelle Jack W jr ⓪
3506ΔMcGuffin John G
**E 37th intersects**
3709ΔBuratti Amelia D ⓪
3710ΔNewman Walter D
rear Skeen John L
3711ΔHowes Wallace A
3715ΔGeraghty Wade P
**E 38th intersects**

18
**TONKAWA TRAIL — From 1400 W 38th North to W 39½, 1st west of Bailey la**
3901 Kendrick Brown B ⓪

45
**TOWER DRIVE (Tarry Town) — From 2500 Winsted la east 3 blocks to Spring la, 4 north of Windsor rd**
2003ΔLogan Hall H ⓪
2005ΔBrown Hiram S ⓪
2007ΔFoote Geo ⓪
Hall Henry contr
2103ΔReese Floyd D ⓪
2105ΔLambert Standard ⓪
**Domarion la intersects**
2201ΔCutbirth Wm J jr ⓪
2207ΔWiley Jas G ⓪
2301 Porter Lonnie ⓪
2302ΔHaywood Reese M ⓪
2304ΔAkin Jess C ⓪
2305ΔWoodson B Palmer ⓪
2306ΔDement Marion G ⓪
2311ΔGrimes E E
2312ΔHorgis Oscar D ⓪
2313ΔMoore Thos C ⓪
2400ΔGreenwood Jos L ⓪
2403ΔThompson J Neils ⓪
2404ΔYork Edwin R ⓪
2406ΔRosner Ernest ⓪
**Janice dr ends**
**Spring la intersects**

45
**TOWNES LANE — From 2500 Aztec dr west to Janice dr**
1900ΔWhite Willard ⓪
2103ΔHarkrider Donald T ⓪
2104ΔBailey Gordon A ⓪
2106ΔFrank Leonard A ⓪
**Domarion la intersects**
2203ΔWells Jos K ⓪
2204ΔCoulter Bolling W
2206ΔJohnson Carl A ⓪
2302ΔHiggins Clen L ⓪
2306ΔEsquivel Sandi ⓪
2307ΔVonKramer Mary T Mrs ⓪
2315ΔScherding Laura T Mrs ⓪
ΔMerz Carl
2318ΔCoates Wm W ⓪
2322ΔKoennecke Meta Mrs ⓪
2324ΔDuke Jas E ⓪
**Janice dr begins**

47
**Exposition blvd intersects**
2710ΔHollers Hardy W ⓪
**Hillview rd intersects**

41
**TOYATH (Clarksville)—From 1730 W 10th north to Waterston**
1003 Davis Imogene Mrs
1005ΔJohnson Wm A
**W 11th intersects**
1100ΔWormley Leroy ⓪
1102ΔBarnett Herman R ⓪
1104ΔCarrington Walter ⓪
1105ΔJohnson Squire ⓪
1106 Alexander Carl

6
**TRAVIS HEIGHTS (S Austin) — East and south of Fairview Park**

6
**TRAVIS HEIGHTS BLVD (Travis Hts) — From 1000 Edgecliff ter south to Burleson rd**
**Riverside dr intersects**
1105ΔShelby Lilly K Mrs mus tchr
ΔShelby Jack P ⓪
1106ΔMoore Henry H
1106½ Vacant
1109ΔBrunner Kath H Mrs ⓪
1110ΔPalmer Jas M ⓪
1112 Floerke Jos W
**Harwood pl begins**
1200ΔSchmidt Julius H ⓪
1201ΔStacy Harwood ⓪
1204 Turner Lester L
1209ΔSmith Harold A ⓪
**Avondale rd intersects**
1300ΔNabours Wm R ⓪ inv
1303ΔJordan Wm R A ⓪
1304ΔEklund Chas E ⓪
1306ΔPierce Benj E ⓪
1307ΔHopson Buster W ⓪
1308ΔMaloy Jas J ⓪
1310ΔMcLaughlin Alberta Mrs ⓪
1318ΔFrancis John ⓪
**Milam pl intersects**
1400ΔMeyer Kurt R ⓪
1401ΔWinkler Edw B ⓪
1404ΔBracy Lewis E ⓪
1405 Laurie Benj A ⓪
1408ΔKonarsky Ferdinand F ⓪
1409ΔMcKee Harry ⓪
1410ΔHuddelston Chas E ⓪
1412 Bounds Marion E ⓪
1417a Sherman Elbert J
1417bΔBell Basil B ⓪
1419ΔBohn Herman M ⓪
**Bonham ter intersects**
1500ΔSchneider F Ralph ⓪
1501ΔHolck Manfred ⓪
1504ΔSchattel Louis J ⓪

**GILBERT**—Contd
3705ΔJohnston Harold M ⓪
3707ΔRenfro Jos F ⓪
3709ΔBrook R Max ⓪
3716ΔMassengale Dorothy Mrs ⓪
3719ΔHome Builders Ltd real est
ΔLake City Bldg Supply Co Ltd
**Laurel av intersects**

6
**GILLESPIE PLACE (S Austin) — From 1805 Kenwood av e s and w to Kenwood av, 1 s Fairmont av (Formerly Colorado ct)**
1107ΔAnderson Geo L ⓪
1111ΔMcAuley Wm T ⓪
1123 Green Ramon F
1127ΔGage Jas R ⓪
rear Hushla Michl
1135 McIntire Jos B ⓪
1141ΔSalisbury Buelah M Mrs ⓪

50
**GILMORE — From Gault w 1 blk, 2 n Morrow**

42
**GLEN RAE — From Wayne northeast to Neal**
**Stokes av intersects**
**Neal intersects**

6
**GLENDALE (Travis Hts) — From Algarita drive south to 1110 Burleson rd**
2100ΔHudson Otho L ⓪
2105 Jirasek Jos H
2109 Vacant
2110 Westerman R Cecil ⓪
2113 DuPuy Geo K ⓪
2115 Vacant
2118 East Edna I Mrs ⓪
2119 Schmidt Hugo ⓪
Capital Exterminating Co
2121 Nelson Eric G ⓪
**Burleson rd intersects**

33
**GLENVIEW AV (Bryker-Woods Addn) — From opposite 1615 Mohle Drive northeast to State**
2812ΔRathbone Wanfford R
2813ΔPenick Tinsley S ⓪
2814ΔPage Louis C ⓪
2815ΔMares John J ⓪
2816ΔWooten Greenwood S ⓪
2817ΔEckhoff Christopher C ⓪
2820ΔMiller Doughty L ⓪
2821ΔBird Wm R ⓪
ΔBird Thos
25
**W 29th intersects**
2901ΔFincher Patk F ⓪
2903ΔGarrison Homer M ⓪
2904ΔKluge Thos Z ⓪
2905ΔTrotti Lawrence J
2907ΔWilkins Cath ⓪
2909ΔHart Wm L ⓪
**W 30th intersects**
3001ΔConner Moore ⓪
3002ΔWood Josephine B Mrs ⓪
3003ΔHaynes Litten E ⓪
3004ΔBurdine John A
3005ΔLederer Jas ⓪
3006ΔGuthrie Eug B ⓪
3007ΔAcock Robt H ⓪
3008ΔLovell Hollis ⓪
3100ΔHolland Jas R ⓪
3101ΔCurtis Cornell G ⓪
3102ΔLewis John L ⓪
3103ΔHarmon Mollye ⓪
ΔLauderdale Gussye M Mrs ⓪
3104ΔRothe Robt L ⓪
3105ΔWaters Wm H ⓪
3108ΔTodd Lee D Mrs ⓪
3111ΔEifler Gus K jr ⓪
**W 32d intersects**
3200 Gentry Herbert R ⓪
3201AΔKrueger Leio J Mrs ⓪
3210B Randle J Honea Mrs
3202ΔBloebaum Wm D ⓪
3203ΔMcCorkle Martin C
3204ΔLaSelle Thos ⓪
3205ΔLindahl C Lewis ⓪
3206ΔGossett M Rankin ⓪
3207ΔWersebe Cleo Mrs ⓪
3209ΔJones Hubert B ⓪
3210 Welch Elvin C ⓪
3211ΔJohnson Louis F ⓪
**W 33d intersects**
3300 Rydberg Paul H ⓪
3302 Bloebaum Alan P ⓪
3304ΔSmith Travis ⓪
3305ΔTerrell Annie Mrs ⓪
3306ΔWatkins Kay L
3307ΔMontgomery Bert C ⓪
3308ΔHunley Edgar A ⓪
3309ΔSchultze Martha Mrs ⓪
3310ΔRobinson Jed N ⓪
3312ΔVernon Conrad jr ⓪
3313ΔWood John ⓪
3314ΔBrutt Henry ⓪
3315ΔReal Chas ⓪
**W 34th intersects**
3403ΔMcClintock Virgil H ⓪
3405 Newman Edgar ⓪
3406ΔChampion Alma B Mrs ⓪
3407ΔFuquay John D ⓪
3409ΔClark Cecil M
3411 Vacant
**State intersects**

44
**GLISSMAN ROAD — From 696 Springdale rd east 1 block**
4605ΔStrickert Ray P G
4609ΔBurk Wm W ⓪
4611ΔSmith Grady ⓪

40
**GOMEZ (East Austin)—From 2600 E 7th southeast to Perdenales**

44
**GONZALES (East Austin)—From Perdenales east to Springdale rd, 4 north of E 6th**
2509ΔAcosta Jas ⓪
2511 Sanchez Candelonio Mrs ⓪
2513 Campas Jos B
rear Soza Santiago
**Calles ends**
2605 Abeita Peter jr ⓪
2606 Johnson Gus ⓪
2607 Hernandez Leoniedes ⓪
2609 Castillo Simon ⓪
2611 Florencio Balillo ⓪
**Pleasant Valley intersects**
2800ΔGuerrero Lee
2808 Suniga Guadalupe ⓪
2814 Rivas Christino C ⓪
**T&NORR crosses**
**Tillery intersects**
3200ΔMatthews Burke ⓪
3205ΔLancaster Fred C ⓪
3214ΔMatthews Clyde ⓪
3215 Montandon Ernest V ⓪
3216ΔArcher C O ⓪
**Allen ends**
3301 Hicks Clarence ⓪
3302ΔRoss Wm G
3304ΔJones Aaron F ⓪
3307ΔScott Lucius A ⓪
**Cherico begins**
**Nowotny la begins**
**Springdale rd intersects**
3400ΔDenges John W ⓪
3401ΔScott Forrest B ⓪
3402ΔMikulec Laurie B Mrs ⓪
3405ΔHaltmar Ethel L Mrs ⓪
3407 McKithan Robt J ⓪
3409ΔRiffe Milton J ⓪
**Gunter intersects**
3500 Thompson John W ⓪
3501 Whitt Jack R
3503ΔTurner Thos H ⓪
3504ΔDougherty Bailey E ⓪
3504½ Boykin Jos ⓪
Nowatny Alf jr ⓪
3505ΔMcGrand Homer H ⓪
3507 Townsend Newton T ⓪
3508ΔHanna Lonnie R ⓪
3509ΔBlackmore Carl ⓪
4604 Jacques Milton
ΔHowishon Jack
4605 Randolph Victor H
4606ΔLaShelle J M ⓪ real est
4700ΔFarquhar Robt ⓪
4702 Wagner Fredk ⓪
4704ΔHowell Alton
4707ΔHowell Alton ⓪
4709ΔEvarton Edw ⓪
4710ΔTurner Carl ⓪
4800ΔBradshaw Wm H ⓪
4802ΔTruney J C ⓪
**Shady lane intersects**

49
**GOODNIGHT LANE—From Arroyo Seca west and northwest to beyond Payne av**

7
**GOODRICH AV (S Austin)—From Nash av southwest to 2300 Fredericksburg rd**
1712 Vacant
**Ford begins**
**Bauerle av ends (not open)**
1900 Hawkins Noah R ⓪
1906ΔSunday John A
1912ΔStewart Ivan M ⓪
**Hether intersects (not open)**
2004ΔCain Thos G ⓪
2006ΔCain Leonard W Mrs ⓪
2008ΔLind Edgar J ⓪
2012ΔTurner Robt C ⓪
2014ΔDalton Jack F ⓪
2016ΔStewart Arth L ⓪
2020ΔRay Wilbur A ⓪
2021 Barton Springs Baptist Church
2022ΔPeel Floyd I ⓪
2101ΔAdcock Bud
2121ΔKing's Cedar Yard
**Fredericksburg rd intersects**

42
**GOODWIN AV—From Webberville rd east to Springdale rd, 1 north of Govalle av (not open betwen Webberville rd and Tillery)**
**Tillery intersects**
3302 Vacant
3320ΔTew Walter A III ⓪
3400ΔVanDorn Earl
3601 Buttrey Floyd ⓪
3603 Rees Geo A ⓪
3605ΔSalyer Austin A ⓪
**Gunter intersects**
3700ΔSternberg Otto
3707ΔGoodwin Wm P ⓪ dairy
**Springdale rd intersects**

**GOVALLE AV — From 3115 Webberville road east to Springdale road**
3000ΔGovalle Garage auto repr
ΔDaniell Wm ⓪
3006ΔBates Vista Mrs
**Linden begins**
3110 Erzkus Fred ⓪
**Tillery intersects**
3200ΔDavis Benj F ⓪
3201ΔMiller Hildegard Mrs ⓪
3300ΔBankston Andrew H ⓪
3301ΔScott Robt S ⓪
3303ΔSutton Claybourne T ⓪
3307ΔHanson Wesley ⓪
**Cherico ends**
3401ΔWood Wm A ⓪
3420 Govalle Baptist Church
3501ΔStephens Danl W ⓪
3507ΔWilson Robt ⓪
**Gunter intersects**
3600 Fitzgerald Wm F ⓪ gro
3601ΔGovalle School
3604ΔLong Frank R ⓪
3606ΔCluck A Clinton
3608ΔTerrel Mark N ⓪
3609ΔMcCarty Barney W
3610 Bailey Jos W ⓪
3611ΔRagsdale Sanford ⓪
**Kirk av begins**
3701ΔCollins Allen B ⓪
3710ΔGoodwin Edwin C ⓪
**Springdale rd intersects**

| TP | Adjoining | Source |
|---|---|---|
| - | ✓ | Morrison Fourmy Directory Co., |

# PICKLE DR 1947

AUSTIN TEMPLE WACO

**PEASE RD (Enfield)—Contd**
2105ΔCox Geo M ⓪
**Northumberland rd begins**
**Watchhill rd begins**
2300ΔCage J F ⓪
2306ΔWroe Edw R L ⓪
**Windsor rd intersects**

**4**

**PECAN GROVE ROAD (S Austin) —From 1400 Newning av east to Blunn Creek**
506ΔDwyer Denver ⓪
508ΔDeveny Albert L ⓪
513 Bagley Theron
517ΔHart Don
519ΔWuertele Anna Mrs ⓪
**Bickler rd ends**
601ΔWiley Clyde ⓪
603 Holt Saml H ⓪
604ΔBarker Wm ⓪
605ΔRay Travis E
605bΔWallace Chester G
607ΔLeutwyler Edw T ⓪
rear Leutwyler Chas
**Blunn Creek**

**26**

**PECK AV—From 600 E 38th north to E 42d**
3806ΔCraig Courtland P
**E 38½ intersects**
**E 39th intersects**
3902 Davis Thad W ⓪
**E 40th intersects**
**E 41st intersects**
**E 42d ends**

**47**

**PECOS (Walsh Addn) — From 3300 Enfield rd north beyond Navajo dr (not open between Poplar and Clearview dr, also between Bowman av and beyond Navajo dr)**
1900ΔWilliams Lee G ⓪
**Bonnie rd intersects**
**Poplar intersects**
**(Not open between Poplar and Clearview dr)**
**Cherry intersects**
**Clearview intersects**
**Meredith intersects**
**Stevenson av intersects**
**Gilbert av intersects**
**Windsor rd intersects**
**Bowman av intersects**
**(Not open between Bowman av and beyond Navajo dr)**
**Apache begins**
**Navajo dr ends**

**45**

**PEMBERTON HEIGHTS — Addition north of Enfield and south of W 29th**

**32**

**PENNSYLVANIA AV (5th ward) — From opposite 1172 Comal northeast beyond Chestnut (not open beyond Chestnut av)**
1601 Anderson High School
1606 Anderson Louis
1608 Braxton Henry W ⓪
1610ΔCampbell Ella Mrs ⓪
1613ΔElder Mamie Mrs ⓪
1615ΔBiles Matilda A Mrs ⓪
1617 Graves Fannie A Mrs
1618ΔCampbell Wm B ⓪
1619 Pease Manuel M ⓪
1621ΔColeman Lenora Mrs ⓪
**Leona intersects**
1700ΔBailey Mary
1704ΔButler Lucy Mrs
ΔHollins Walter
**Salina intersects**
1800ΔTucles Herford P Mrs ⓪
1801 Greater Mt Zion Baptist Church
1804 Johnson Wm
rear Sledge Sarah
1805ΔSanders Leroy ⓪
1808 Turner Dale
1809ΔCraig Isaac jr ⓪
1810ΔScott Jas W
1812ΔDurrah Willie E
**Chicon intersects**
1901 Williams Elijah
1902 Jackson Jeanett M ⓪
1903 Wesmon Hallie Mrs
1904ΔBrooks Wm A ⓪
1905 Harrison Aron ⓪
1906ΔWhittington Joyce Mrs ⓪
1908ΔBevins Jesse
1911 Vacant
1913 Savage Frankie
**Poquito intersects**
2001 Edmondson Oneal
2003ΔClark Mary Mrs ⓪
2005 Tannahill Chester C
2007 Canady Eliza
**Alamo intersects**
2101 Hardin Wm ⓪
2104ΔJohnson Robt ⓪
2106ΔSmith Gale Mrs ⓪
2108ΔCadd Mattie Mrs
2111 Jackson Alex ⓪
2113ΔSuisher Laura E ⓪ gro
2115 Canada Melvina Mrs ⓪
**Colita intersects**
2200ΔJohnson Saml ⓪
2202ΔBryant Bessie Mrs ⓪
Knox Geo
2205 Miller Wm Mrs
2206 Hunter Jas
2208ΔLewis Wm Mrs ⓪
**Chestnut av intersects**
**(Not open beyond Chestnut av)**

**40**

**PEOPLES—From ½ block west of 1132 Lincoln east to Poquito**
1912 Robinson Kelly ⓪
2000ΔKindred Nero ⓪
**Lincoln ends**
2002 Kavanaugh Ira ⓪
2004ΔEarl Wm T ⓪
2005ΔWarren Alice ⓪
2007ΔMary Alice's Beauty Shop
ΔArnold Olice D ⓪
2008ΔTruitt Albert T ⓪
2010ΔHicks Jennie ⓪
2011ΔHume Vera R ⓪
2012 Lott Virgil C ⓪
2014 Gibson York F ⓪
2016ΔYancy Jas O ⓪
**Yale begins**
**Poquito intersects (not open)**

**PEQUENO — From Hall west to Camino Real, 1 south of Payne av**

**46**

**PERDENALES (7th Ward)—From Colorado River to 2700 E 7th (not open between Gomez and E 7th)**
69ΔConner Saml L
**Canterbury intersects**
83ΔGilcrease Belle Mrs ⓪
84ΔAndrew Clarence A
85 Choate David A
**Willow intersects**

**44**

**E 1st intersects**
106ΔAlff Henry P
**E 2d intersects**
202ΔGarza Oswalda
204ΔLerma Aroldo O
206 Saldana Gerald S
207 Rodriguez Francisco
208ΔBotello Frank
**2½ ends**
222 Arismendez Caesar
224 Barron Alejandro
226 Gomez Pablo
228ΔLopez Carmen
**E 3d intersects**
**Santa Rita ends**
306 Castro Juan ⓪
308 Pescina Elodio ⓪
**Santa Maria ends**
**E 4th intersects**
400 Johnson Elmer
402 Freeman Wm R
403ΔLedesma Manuel G ⓪
404 Blackman Lloyd
405 Ledesma Maurice G
406 Thurman Wm
407ΔLopez Eufemia Mrs ⓪
**Santa Rosa intersects**
**E 5th intersects**
**T&NORR crosses**
501ΔMagnolia Petroleum Co Agent whol
**E 6th intersects**
603 Perez Rita Mrs
611 Newberg Oscar A live stock dlr
623 Delgado Gorgonio
**Hidalgo intersects**
708 (624)ΔDuran Trinidad ⓪
710 (626) Lugo Danl ⓪
**Diaz intersects**
**Morelos ends**
**Carranza begins**
**Coronado ends**
**Gonzales begins**
900 (660) Thompson Saml ⓪
908 (668) Vacant
910 (680)ΔDavis Henry J
912 (682) Resas Paul ⓪
914 (684) Treino Adolph
916 (686) Cano Pedro
918 (688)ΔLafuente Gilbert
**Gomez ends**
**E 7th intersects**

**PERRY LANE—From Bull Creek rd west to Ridge Oak dr**

**23**

**PETERSON—Northeast 1 block to 1400 W 39½**
(No houses)

**PETES PATH — From Jefferson south and southeast to intersection of Jefferson and Bull Creek Road**

**PICKFORD DRIVE—From Pampa dr southeast 1 block, 1 east of Airport blvd**

**43**

**PICKLE DRIVE—From Henninger 2 north of Govalle av, east 1 block to Gunter**
3400 Philps Raymond
3402 Hilbs Oley
3404 McDonald Kenneth ⓪

**PLACID PLACE — From Highland Terrace north to beyond Perry la 1 west of Bull Creek rd**

**46**

**PLEASANT VALLEY (7th Ward)— From Colorado River north to E 1st**

**44**

**E 1st intersects**
104 Anderson Ramona
105 Rogers Bruce
106ΔDunk Chas E
111 Townsend Essie Mrs
113 Vacant
115 Watson Mattie Mrs
**E 2d intersects**
201 Cloud Minnie B Mrs ⓪
205 Hoppe Otto
**E 3d intersects**
306ΔStreet Oliver B ⓪
311 Hayes Weldon T
**E 4th intersects**
401 Barba Ignacio ⓪
402 Burton Bessie ⓪
403 Prado Ernest
404 Rivera Leandro ⓪
405 Vacant
407 Vacant
408 Shelton Geo J blksmith
409 Palacios Frank ⓪
**E 5th intersects**
525ΔCity Abattoir
**T&NORR crosses**
**M-K-TRR crosses**
601 Morones Benj
**Gonzales intersects**
**Lyons rd intersects**

# APPENDIX E

# FIRE INSURANCE MAPS

**Pecan Tillery**
Tillery Street & Henninger Street Tracts
Austin, TX 78702

Inquiry Number: 4524293.3
January 28, 2016

# Certified Sanborn® Map Report

6 Armstrong Road, 4th Floor
Shelton, Connecticut 06484
Toll Free: 800.352.0050
www.edrnet.com

# Certified Sanborn® Map Report

1/28/16

| **Site Name:** | **Client Name:** |
|---|---|
| Pecan Tillery | Cook-Joyce, Inc. |
| Tillery Street & Henninger | 812 W. 11th Street |
| Austin, TX 78702 | Austin, TX 78701 |
| EDR Inquiry # 4524293.3 | Contact: Kevin Lonseth |

The Sanborn Library has been searched by EDR and maps covering the target property location as provided by Cook-Joyce, Inc. were identified for the years listed below. The Sanborn Library is the largest, most complete collection of fire insurance maps. The collection includes maps from Sanborn, Bromley, Perris & Browne, Hopkins, Barlow, and others. Only Environmental Data Resources Inc. (EDR) is authorized to grant rights for commercial reproduction of maps by the Sanborn Library LLC, the copyright holder for the collection. Results can be authenticated by visiting www.edrnet.com/sanborn.

The Sanborn Library is continually enhanced with newly identified map archives. This report accesses all maps in the collection as of the day this report was generated.

## *Certified Sanborn Results:*

**Site Name:** Pecan Tillery
**Address:** Tillery Street & Henninger Street Tracts
**City, State, Zip:** Austin, TX 78702
**Cross Street:**
**P.O. #** 15005.07
**Project:** Pecan Tillery
**Certification #** 445D-4D1A-93D8

### UNMAPPED PROPERTY

This report certifies that the complete holdings of the Sanborn Library, LLC collection have been searched based on client supplied target property information, and fire insurance maps covering the target property were not found.

Sanborn® Library search results
Certification # 445D-4D1A-93D8

The Sanborn Library includes more than 1.2 million fire insurance maps from Sanborn, Bromley, Perris & Browne, Hopkins, Barlow and others which track historical property usage in approximately 12,000 American cities and towns. Collections searched:

- ✔ Library of Congress
- ✔ University Publications of America
- ✔ EDR Private Collection

*The Sanborn Library LLC Since 1866™*

**Limited Permission To Make Copies**

Cook-Joyce, Inc. (the client) is permitted to make up to FIVE photocopies of this Sanborn Map transmittal and each fire insurance map accompanying this report solely for the limited use of its customer. No one other than the client is authorized to make copies. Upon request made directly to an EDR Account Executive, the client may be permitted to make a limited number of additional photocopies. This permission is conditioned upon compliance by the client, its customer and their agents with EDR's copyright policy; a copy of which is available upon request.

**Disclaimer - Copyright and Trademark notice**

This Report contains certain information obtained from a variety of public and other sources reasonably available to Environmental Data Resources, Inc. It cannot be concluded from this Report that coverage information for the target and surrounding properties does not exist from other sources. NO WARRANTY EXPRESSED OR IMPLIED, IS MADE WHATSOEVER IN CONNECTION WITH THIS REPORT. ENVIRONMENTAL DATA RESOURCES, INC. SPECIFICALLY DISCLAIMS THE MAKING OF ANY SUCH WARRANTIES, INCLUDING WITHOUT LIMITATION, MERCHANTABILITY OR FITNESS FOR A PARTICULAR USE OR PURPOSE. ALL RISK IS ASSUMED BY THE USER. IN NO EVENT SHALL ENVIRONMENTAL DATA RESOURCES, INC. BE LIABLE TO ANYONE, WHETHER ARISING OUT OF ERRORS OR OMISSIONS, NEGLIGENCE, ACCIDENT OR ANY OTHER CAUSE, FOR ANY LOSS OF DAMAGE, INCLUDING, WITHOUT LIMITATION, SPECIAL, INCIDENTAL CONSEQUENTIAL, OR EXEMPLARY DAMAGES. ANY LIABILITY ON THE PART OF ENVIRONMENTAL DATA RESOURCES, INC. IS STRICTLY LIMITED TO A REFUND OF THE AMOUNT PAID FOR THIS REPORT. Purchaser accepts this Report "AS IS". Any analyses, estimates, ratings, environmental risk levels or risk codes provided in this Report are provided for illustrative purposes only, and are not intended to provide, nor should they be interpreted as providing any facts regarding, or prediction or forecast of, any environmental risk for any property. Only a Phase I Environmental Site Assessment performed by an environmental professional can provide information regarding the environmental risk for any property. Additionally, the information provided in this Report is not to be construed as legal advice.

Copyright 2016 by Environmental Data Resources, Inc. All rights reserved. Reproduction in any media or format, in whole or in part, of any report or map of Environmental Data Resources, Inc., or its affiliates, is prohibited without prior written permission.

EDR and its logos (including Sanborn and Sanborn Map) are trademarks of Environmental Data Resources, Inc. or its affiliates. All other trademarks used herein are the property of their respective owners.

# APPENDIX F

# AERIAL PHOTOGRAPHS

**Pecan Tillery**

Tillery Street & Henninger Street Tracts

Austin, TX 78702

Inquiry Number: 4524293.12

January 29, 2016

# The EDR Aerial Photo Decade Package

6 Armstrong Road, 4th Floor
Shelton, Connecticut 06484
Toll Free: 800.352.0050
www.edrnet.com

# EDR Aerial Photo Decade Package

Environmental Data Resources, Inc. (EDR) Aerial Photo Decade Package is a screening tool designed to assist environmental professionals in evaluating potential liability on a target property resulting from past activities. EDR's professional researchers provide digitally reproduced historical aerial photographs, and when available, provide one photo per decade.

**When delivered electronically by EDR, the aerial photo images included with this report are for ONE TIME USE ONLY. Further reproduction of these aerial photo images is prohibited without permission from EDR. For more information contact your EDR Account Executive.**

***Thank you for your business.***
Please contact EDR at 1-800-352-0050
with any questions or comments.


**Disclaimer - Copyright and Trademark Notice**

This Report contains certain information obtained from a variety of public and other sources reasonably available to Environmental Data Resources, Inc. It cannot be concluded from this Report that coverage information for the target and surrounding properties does not exist from other sources. **NO WARRANTY EXPRESSED OR IMPLIED, IS MADE WHATSOEVER IN CONNECTION WITH THIS REPORT. ENVIRONMENTAL DATA RESOURCES, INC. SPECIFICALLY DISCLAIMS THE MAKING OF ANY SUCH WARRANTIES, INCLUDING WITHOUT LIMITATION, MERCHANTABILITY OR FITNESS FOR A PARTICULAR USE OR PURPOSE. ALL RISK IS ASSUMED BY THE USER. IN NO EVENT SHALL ENVIRONMENTAL DATA RESOURCES, INC. BE LIABLE TO ANYONE, WHETHER ARISING OUT OF ERRORS OR OMISSIONS, NEGLIGENCE, ACCIDENT OR ANY OTHER CAUSE, FOR ANY LOSS OF DAMAGE, INCLUDING, WITHOUT LIMITATION, SPECIAL, INCIDENTAL, CONSEQUENTIAL, OR EXEMPLARY DAMAGES. ANY LIABILITY ON THE PART OF ENVIRONMENTAL DATA RESOURCES, INC. IS STRICTLY LIMITED TO A REFUND OF THE AMOUNT PAID FOR THIS REPORT.** Purchaser accepts this Report AS IS. Any analyses, estimates, ratings, environmental risk levels or risk codes provided in this Report are provided for illustrative purposes only, and are not intended to provide, nor should they be interpreted as providing any facts regarding, or prediction or forecast of, any environmental risk for any property. Only a Phase I Environmental Site Assessment performed by an environmental professional can provide information regarding the environmental risk for any property. Additionally, the information provided in this Report is not to be construed as legal advice.

Copyright 2016 by Environmental Data Resources, Inc. All rights reserved. Reproduction in any media or format, in whole or in part, of any report or map of Environmental Data Resources, Inc., or its affiliates, is prohibited without prior written permission.

EDR and its logos (including Sanborn and Sanborn Map) are trademarks of Environmental Data Resources, Inc. or its affiliates. All other trademarks used herein are the property of their respective owners.

## Date EDR Searched Historical Sources:

Aerial Photography January 29, 2016

## Target Property:

Tillery Street & Henninger Street Tracts
Austin, TX 78702

| ***Year*** | ***Scale*** | ***Details*** | ***Source*** |
|---|---|---|---|
| 1940 | Aerial Photograph. Scale: 1"=500' | Flight Year: 1940 | ASCS |
| 1951 | Aerial Photograph. Scale: 1"=500' | Flight Year: 1951 | USGS |
| 1967 | Aerial Photograph. Scale: 1"=500' | Flight Year: 1967 | USGS |
| 1973 | Aerial Photograph. Scale: 1"=500' | Flight Year: 1973 | USGS |
| 1981 | Aerial Photograph. Scale: 1"=500' | Flight Year: 1981 | USGS |
| 1988 | Aerial Photograph. Scale: 1"=500' | Flight Year: 1988 | USGS |
| 1995 | Aerial Photograph. Scale: 1"=500' | /DOQQ - acquisition dates: 1995 | USGS/DOQQ |
| 2005 | Aerial Photograph. Scale: 1"=500' | Flight Year: 2005 | USDA/NAIP |
| 2008 | Aerial Photograph. Scale: 1"=500' | Flight Year: 2008 | USDA/NAIP |
| 2010 | Aerial Photograph. Scale: 1"=500' | Flight Year: 2010 | USDA/NAIP |
| 2012 | Aerial Photograph. Scale: 1"=500' | Flight Year: 2012 | USDA/NAIP |

INQUIRY #: 4524293.12
YEAR: 1940
= 500'
N
EDR

INQUIRY #: 4524293.12
YEAR: 1951
= 500'
N
EDR

**INQUIRY #:** 4524293.12

**YEAR:** 1967

= 500'

N

EDR

INQUIRY #: 4524293.12
YEAR: 1973
= 500'
N
EDR

INQUIRY #: 4524293.12
YEAR: 1981
= 500'
N
EDR

INQUIRY #: 4524293.12
YEAR: 1988
= 500'
N
EDR

INQUIRY #: 4524293.12
YEAR: 1995
= 500'
N
EDR

INQUIRY #: 4524293.12
YEAR: 2005
= 500'
N
EDR

INQUIRY #: 4524293.12
YEAR: 2008
= 500'
N
EDR


INQUIRY #: 4524293.12
YEAR: 2010
= 500'
N
EDR

INQUIRY #: 4524293.12
YEAR: 2012
= 500'
N
EDR

# APPENDIX G

# TOPOGRAPHIC MAPS

Pecan Tillery

Tillery Street & Henninger Street Tracts

Austin, TX 78702

Inquiry Number: 4524293.4

January 28, 2016

# EDR Historical Topo Map Report

## with QuadMatch™

6 Armstrong Road, 4th floor
Shelton, CT 06484
Toll Free: 800.352.0050
www.edrnet.com

# EDR Historical Topo Map Report

01/28/16

| Site Name: | Client Name: |
|---|---|
| Pecan Tillery | Cook-Joyce, Inc. |
| Tillery Street & Henninger Stre | 812 W. 11th Street |
| Austin, TX 78702 | Austin, TX 78701 |
| EDR Inquiry # 4524293.4 | Contact: Kevin Lonseth |

EDR Topographic Map Library has been searched by EDR and maps covering the target property location as provided by Cook-Joyce, Inc. were identified for the years listed below. EDR's Historical Topo Map Report is designed to assist professionals in evaluating potential liability on a target property resulting from past activities. EDRs Historical Topo Map Report includes a search of a collection of public and private color historical topographic maps, dating back to the late 1800s.

| ***Search Results:*** | | ***Coordinates:*** | |
|---|---|---|---|
| **Site Name:** | Pecan Tillery | **Latitude:** | 30.268584 30° 16' 7" North |
| **Address:** | Tillery Street & Henninger Stre | **Longitude:** | -97.699839 -97° 41' 59" West |
| **City,State,Zip:** | Austin, TX 78702 | **UTM Zone:** | Zone 14 North |
| **P.O.#** | 15005.07 | **UTM X Meters:** | 625063.79 |
| **Project:** | Pecan Tillery | **UTM Y Meters:** | 3349262.56 |
| | | **Elevation:** | 457.29' above sea level |

**Maps Provided:**

| | |
|---|---|
| 2013 | 1896 |
| 1988 | |
| 1973 | |
| 1966 | |
| 1955 | |
| 1954, 1955 | |
| 1910 | |
| 1897 | |

**Disclaimer - Copyright and Trademark Notice**

This Report contains certain information obtained from a variety of public and other sources reasonably available to Environmental Data Resources, Inc. It cannot be concluded from this Report that coverage information for the target and surrounding properties does not exist from other sources. NO WARRANTY EXPRESSED OR IMPLIED, IS MADE WHATSOEVER IN CONNECTION WITH THIS REPORT. ENVIRONMENTAL DATA RESOURCES, INC. SPECIFICALLY DISCLAIMS THE MAKING OF ANY SUCH WARRANTIES, INCLUDING WITHOUT LIMITATION, MERCHANTABILITY OR FITNESS FOR A PARTICULAR USE OR PURPOSE. ALL RISK IS ASSUMED BY THE USER. IN NO EVENT SHALL ENVIRONMENTAL DATA RESOURCES, INC. BE LIABLE TO ANYONE, WHETHER ARISING OUT OF ERRORS OR OMISSIONS, NEGLIGENCE, ACCIDENT OR ANY OTHER CAUSE, FOR ANY LOSS OF DAMAGE, INCLUDING, WITHOUT LIMITATION, SPECIAL, INCIDENTAL, CONSEQUENTIAL, OR EXEMPLARY DAMAGES. ANY LIABILITY ON THE PART OF ENVIRONMENTAL DATA RESOURCES, INC. IS STRICTLY LIMITED TO A REFUND OF THE AMOUNT PAID FOR THIS REPORT. Purchaser accepts this Report "AS IS". Any analyses, estimates, ratings, environmental risk levels or risk codes provided in this Report are provided for illustrative purposes only, and are not intended to provide, nor should they be interpreted as providing any facts regarding, or prediction or forecast of, any environmental risk for any property. Only a Phase I Environmental Site Assessment performed by an environmental professional can provide information regarding the environmental risk for any property. Additionally, the information provided in this Report is not to be construed as legal advice.

Copyright 2016 by Environmental Data Resources, Inc. All rights reserved. Reproduction in any media or format, in whole or in part, of any report or map of Environmental Data Resources, Inc., or its affiliates, is prohibited without prior written permission.

EDR and its logos (including Sanborn and Sanborn Map) are trademarks of Environmental Data Resources, Inc. or its affiliates. All other trademarks used herein are the property of their respective owners.

## *Topo Sheet Thumbnails*

This EDR Topo Map Report is based upon the following USGS topographic map sheets.

### 2013 Source Sheets

Austin East
2013
7.5-minute, 24000

Montopolis
2013
7.5-minute, 24000

### 1988 Source Sheets

Montopolis
1988
7.5-minute, 24000
Aerial Photo Revised 1985
Edited 1988

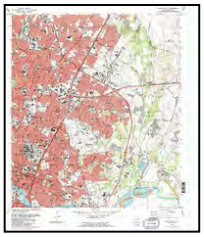

Austin East
1988
7.5-minute, 24000
Aerial Photo Revised 1985
Edited 1988

### 1973 Source Sheets

Austin East
1973
7.5-minute, 24000
Photo Revised 1973
Aerial Photo Revised 1973

Montopolis
1973
7.5-minute, 24000
Photo Revised 1973
Aerial Photo Revised 1973

### 1966 Source Sheets

Montopolis
1966
7.5-minute, 24000
Aerial Photo Revised 1966

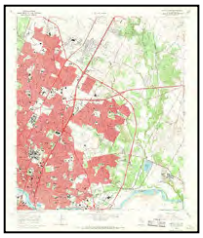

Austin East
1966
7.5-minute, 24000
Aerial Photo Revised 1966

## *Topo Sheet Thumbnails*

This EDR Topo Map Report is based upon the following USGS topographic map sheets.

### 1955 Source Sheets

Montopolis
1955
15-minute, 62500
Aerial Photo Revised 1954

Austin
1955
15-minute, 62500
Aerial Photo Revised 1954

### 1954, 1955 Source Sheets

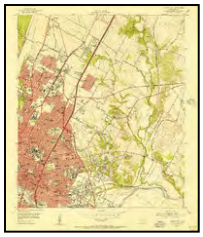

Austin East
1954
7.5-minute, 24000
Aerial Photo Revised 1952

### 1910 Source Sheets

Austin
1910
30-minute, 125000

### 1897 Source Sheets

Austin
1897
30-minute, 125000

## *Topo Sheet Thumbnails*

This EDR Topo Map Report is based upon the following USGS topographic map sheets.

### 1896 Source Sheets

Austin
1896
30-minute, 125000

# Historical Topo Map

2013

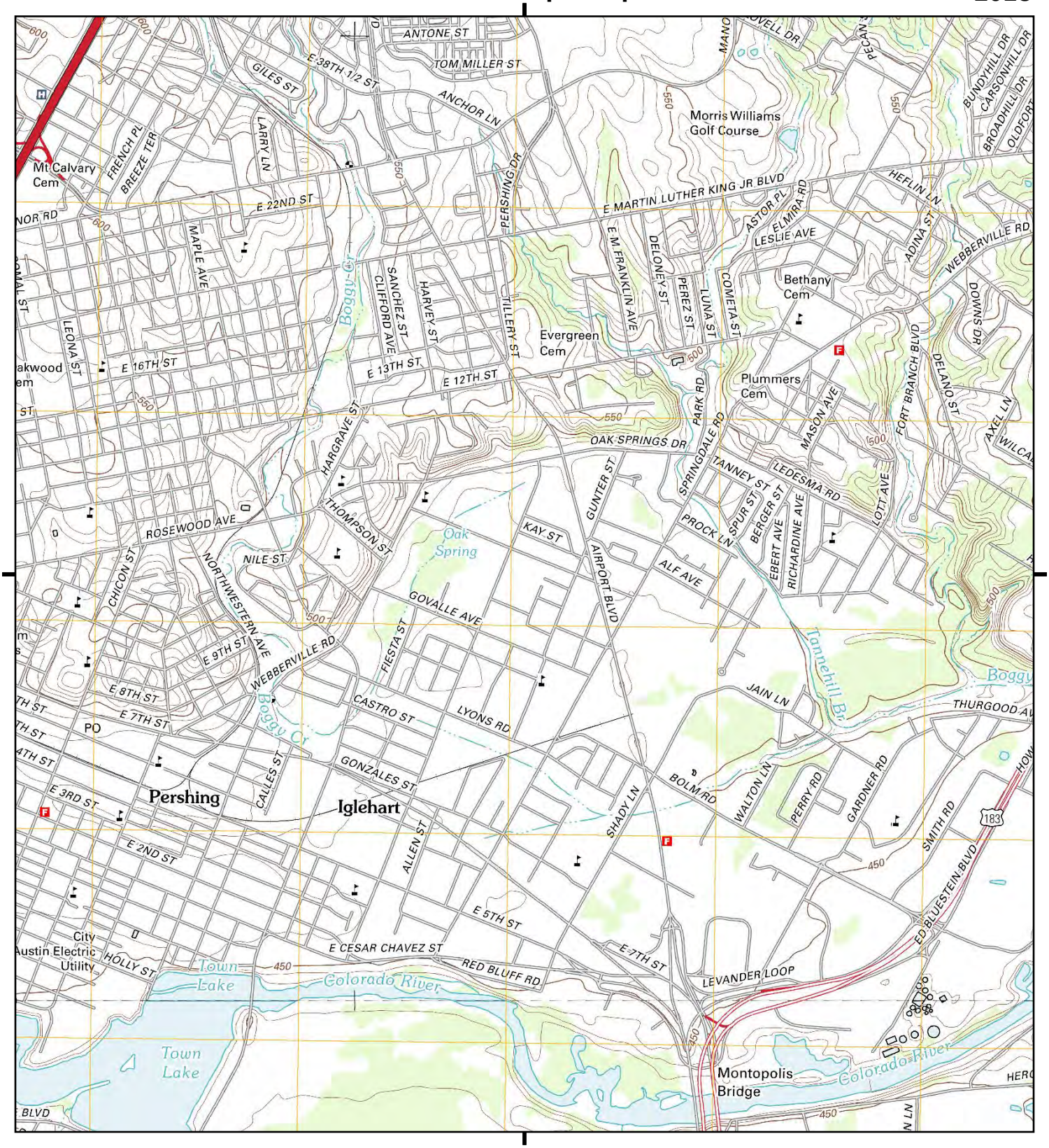


This report includes information from the following map sheet(s).

Miles 0.25 0.5 1 1.5

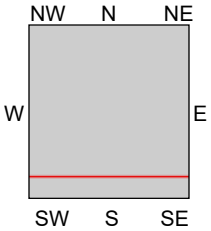


TP, Austin East, 2013, 7.5-minute

S, Montopolis, 2013, 7.5-minute

SITE NAME: Pecan Tillery
ADDRESS: Tillery Street & Henninger Street Tracts
Austin, TX 78702
CLIENT: Cook-Joyce, Inc.

N

# Historical Topo Map

1988

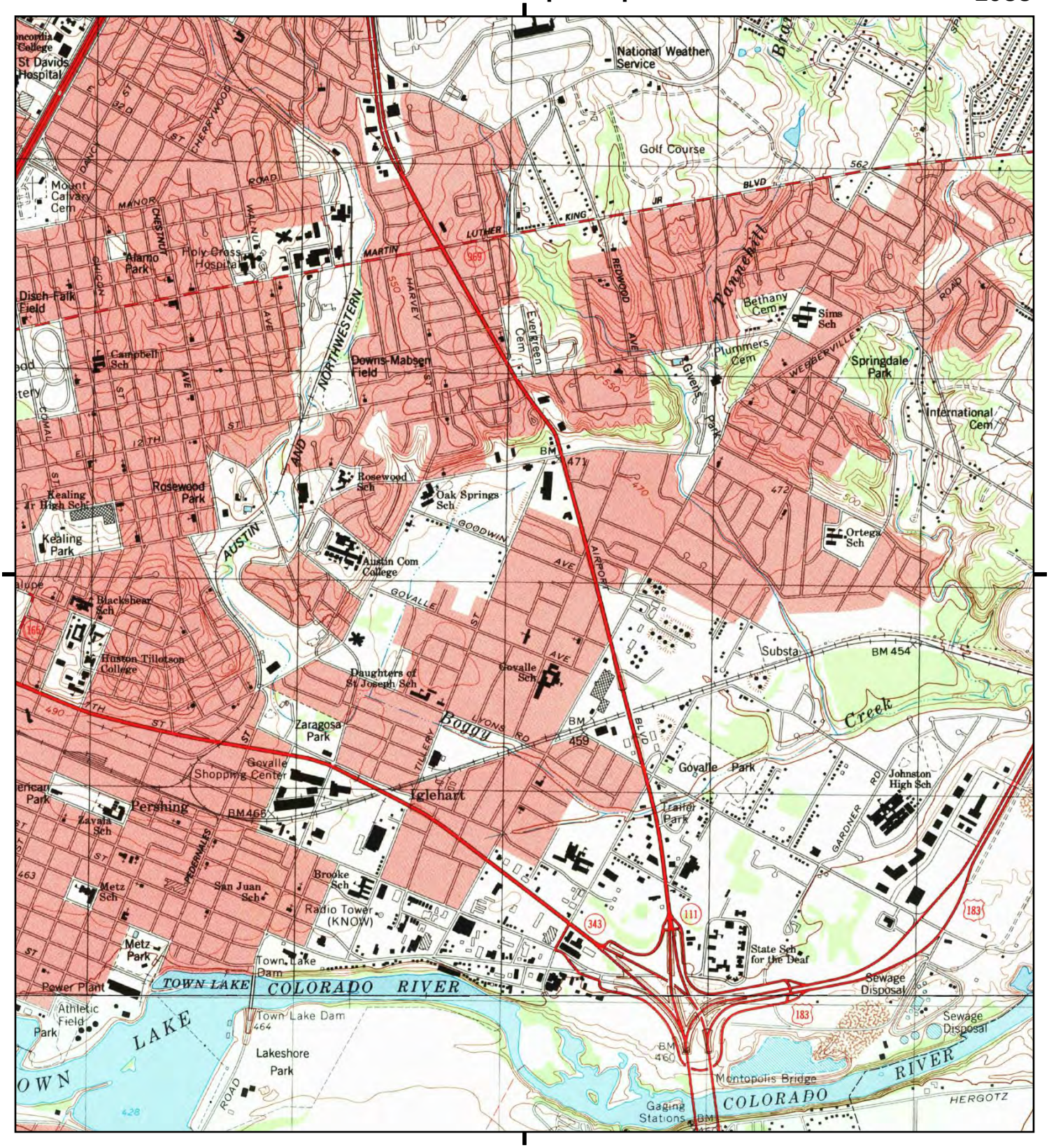


This report includes information from the following map sheet(s).

Miles 0.25 0.5 1 1.5

NW N NE
W E
SW S SE

TP, Austin East, 1988, 7.5-minute

S, Montopolis, 1988, 7.5-minute

SITE NAME: Pecan Tillery
ADDRESS: Tillery Street & Henninger Street Tracts
Austin, TX 78702
CLIENT: Cook-Joyce, Inc.

N

# Historical Topo Map

1973

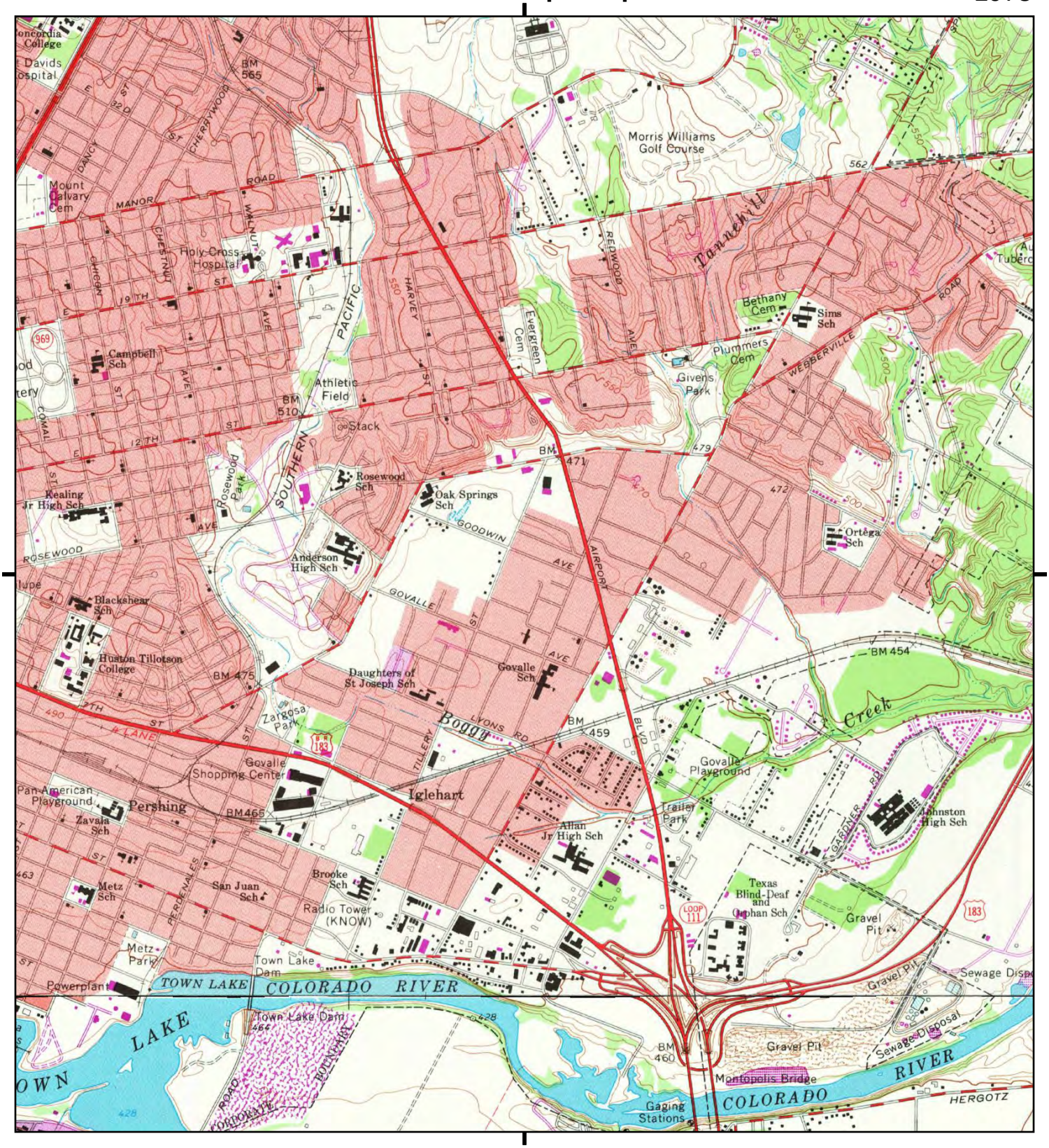


This report includes information from the following map sheet(s).

Miles 0.25 0.5 1 1.5

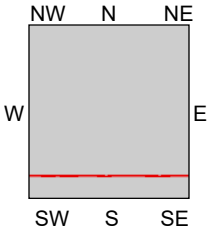


TP, Austin East, 1973, 7.5-minute

S, Montopolis, 1973, 7.5-minute

SITE NAME: Pecan Tillery
ADDRESS: Tillery Street & Henninger Street Tracts
Austin, TX 78702
CLIENT: Cook-Joyce, Inc.

N

# Historical Topo Map

1966

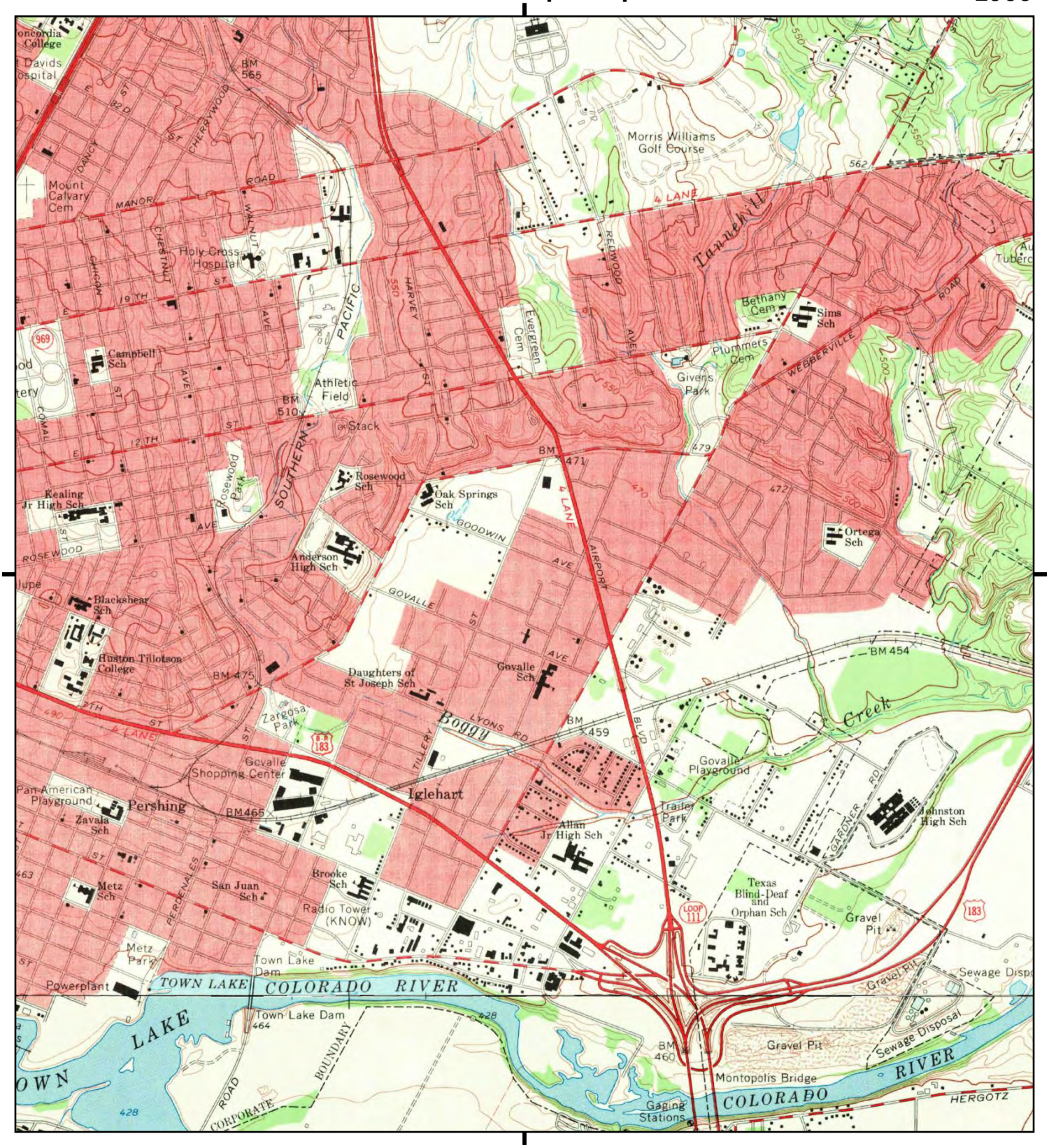


This report includes information from the following map sheet(s).

Miles 0.25 0.5 1 1.5

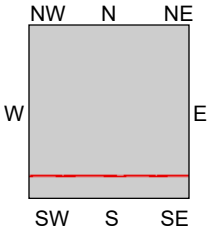


TP, Austin East, 1966, 7.5-minute

S, Montopolis, 1966, 7.5-minute

SITE NAME: Pecan Tillery
ADDRESS: Tillery Street & Henninger Street Tracts
Austin, TX 78702
CLIENT: Cook-Joyce, Inc.

N

# Historical Topo Map

1955

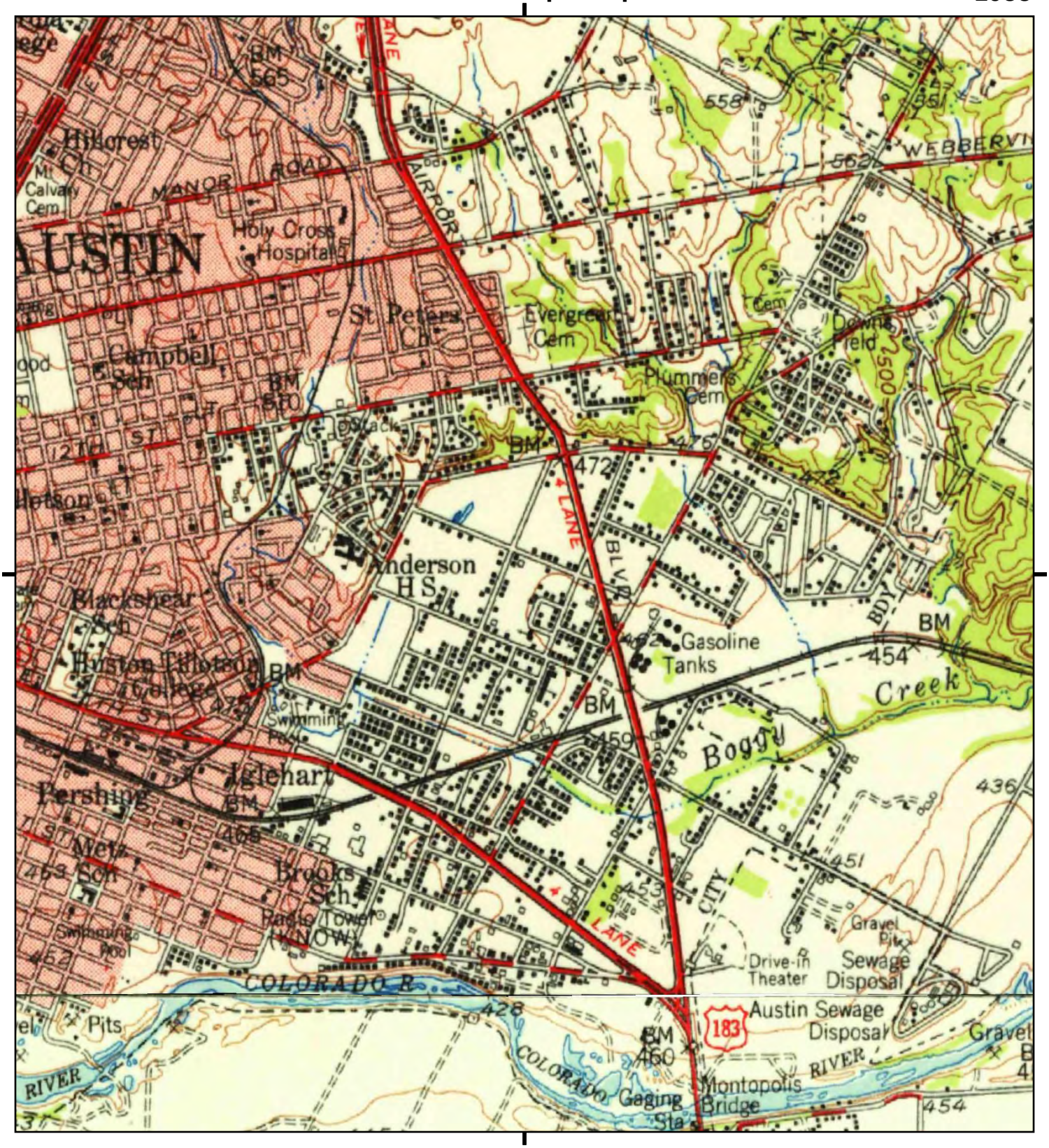


This report includes information from the following map sheet(s).

Miles 0.25 0.5 1 1.5

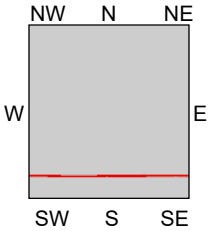


TP, Austin, 1955, 15-minute

SE, Montopolis, 1955, 15-minute

SITE NAME: Pecan Tillery
ADDRESS: Tillery Street & Henninger Street Tracts
Austin, TX 78702
CLIENT: Cook-Joyce, Inc.

N

# Historical Topo Map

1954, 1955

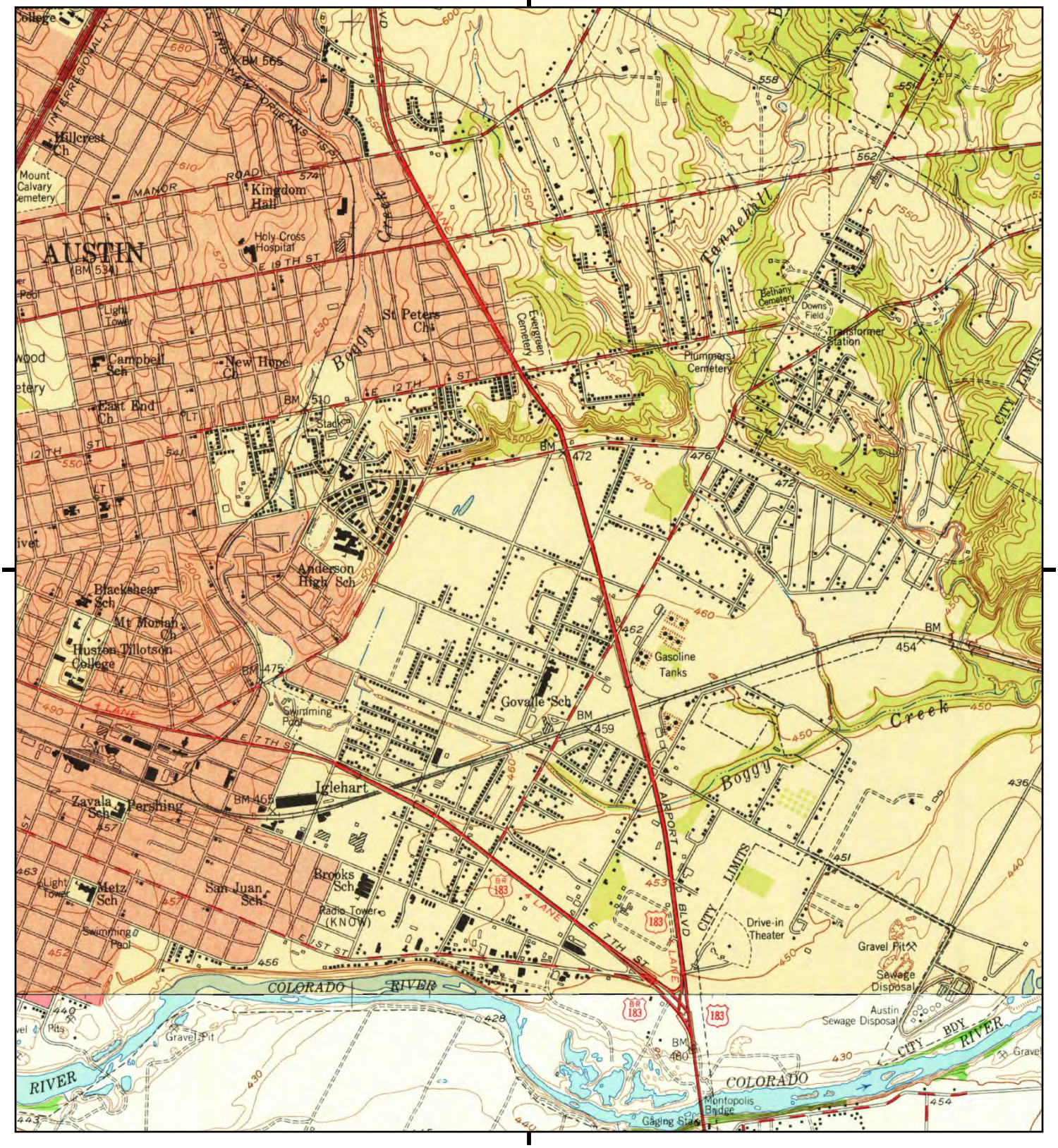


This report includes information from the following map sheet(s).

| Miles | 0.25 | 0.5 | 1 | 1.5 |
|---|---|---|---|---|

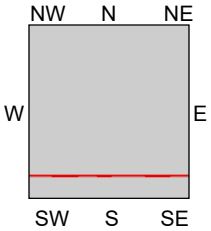


TP, Austin East, 1954, 7.5-minute

S, Montopolis, 1955, 7.5-minute

SITE NAME: Pecan Tillery
ADDRESS: Tillery Street & Henninger Street Tracts
Austin, TX 78702
CLIENT: Cook-Joyce, Inc.

N

# Historical Topo Map

1910

This report includes information from the following map sheet(s).

Miles 0.25 0.5 1 1.5

NW N NE
W E
SW S SE

TP, Austin, 1910, 30-minute

SITE NAME: Pecan Tillery
ADDRESS: Tillery Street & Henninger Street Tracts
Austin, TX 78702
CLIENT: Cook-Joyce, Inc.

N

# Historical Topo Map

1897

This report includes information from the following map sheet(s).

Miles 0.25 0.5 1 1.5

NW N NE
W E
SW S SE

TP, Austin, 1897, 30-minute

SITE NAME: Pecan Tillery
ADDRESS: Tillery Street & Henninger Street Tracts
Austin, TX 78702
CLIENT: Cook-Joyce, Inc.

N

# Historical Topo Map

1896

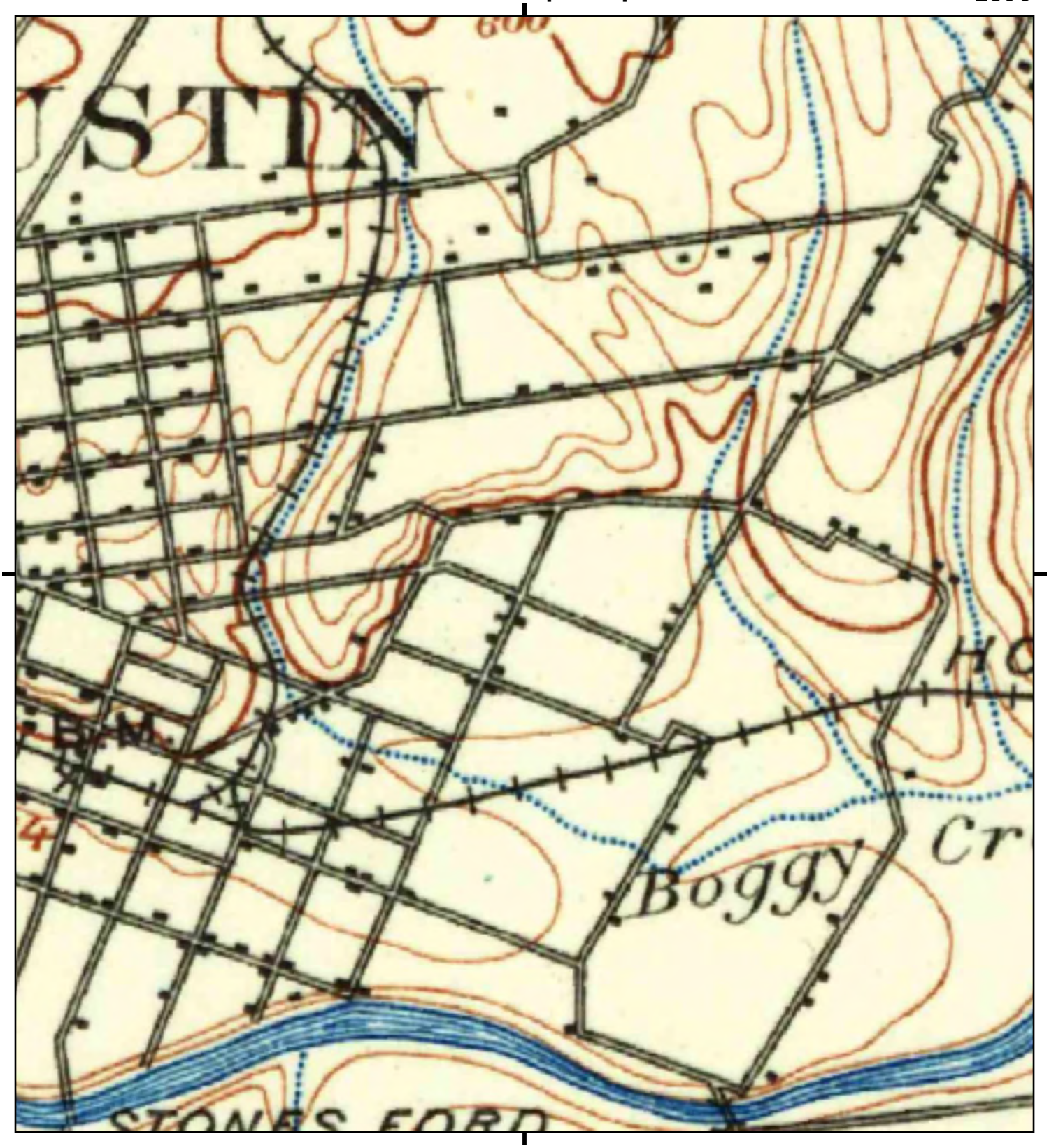


This report includes information from the following map sheet(s).

Miles 0.25 0.5 1 1.5

NW N NE
W E
SW S SE

TP, Austin, 1896, 30-minute

SITE NAME: Pecan Tillery
ADDRESS: Tillery Street & Henninger Street Tracts
Austin, TX 78702
CLIENT: Cook-Joyce, Inc.

N

# APPENDIX H

# SITE PHOTOGRAPHS

# SITE PHOTOGRAPHS
# PECAN TILLERY, AUSTIN, TEXAS

Photo 1 – This photo shows the only structure on the subject property. This structure is a boarded up, single story stone house on the 1131 Tillery Street tract.

Photo 2 – This photo shows the back side of the unoccupied house.

Photo 3 – This photo shows a secondary structure associated with the house, located behind the main structure. This structure appeared to have been used for storage.

Photo 4 – This photo shows a possible well located immediately behind the small stone house.

# SITE PHOTOGRAPHS
# PECAN TILLERY, AUSTIN, TEXAS

Photo 5 – View of floor inside the secondary structure behind house.

Photo 6 – View of trash filled floor in back room of stone house.

Photo 7 – View inside stone house looking at front door, toward Tillery Street.



Photo 8 – View of house bathroom.

# SITE PHOTOGRAPHS
# PECAN TILLERY, AUSTIN, TEXAS

Photo 9 – View of hot water heater in the back room of the stone house.

Photo 10 – View of brush mixed with debris observed in the pecan orchard.

Photo 11 – This photo shows the pecan orchard, looking east-southeast.

Photo 12 – This photo shows a large open, grassy area located on the southern portion of the site.

# SITE PHOTOGRAPHS
# PECAN TILLERY, AUSTIN, TEXAS

Photo 13 – This photo shows the open field, looking to the west-northwest.

Photo 14 – This photo shows the subject property tracts located off of Henninger Street.

Photo 15 – This photo shows the pecan orchard, looking to the west-northwest from the east side of the subject property.

Photo 16 – This photo shows a small debris/trash pile located on the Henninger Street tracts.

# SITE PHOTOGRAPHS
# PECAN TILLERY, AUSTIN, TEXAS

Photo 17 – This photo shows some debris observed in the northeastern corner of the property.

Photo 18 – This photo shows more trash observed in the northeastern corner of the property.



Photo 19 – This photo shows an abandoned well that is covered with a slab of concrete. Three pipes were observed inside the well. The well extended 15-20 feet into the ground. Rocks and some water were observed at the bottom.

Photo 20 – This photo shows the subject property “alley” located on the south side of 1200 Henninger Street.

# SITE PHOTOGRAPHS
# PECAN TILLERY, AUSTIN, TEXAS

Photo 21 – This photo shows Henninger Street where it meets the subject property.

Photo 22 – This photo shows the adjacent 1200 Henninger Street property.

Photo 23 – This photo shows Tillery Street, looking south from the subject property.

Photo 24 – This photo shows Tillery Street looking north-northeast.

# SITE PHOTOGRAPHS
# PECAN TILLERY, AUSTIN, TEXAS

Photo 25 – This photo show adjacent properties located along Goodwin Avenue to the north of the site.

Photo 26 – This photo shows an adjacent property to the south of the site.

Photo 27 – This photo an adjacent residential structure located to the east of the site.

Photo 28 – This photo shows the neighborhood development (and Brownfields site) located at 1126 Tillery Street.

# SITE PHOTOGRAPHS
# PECAN TILLERY, AUSTIN, TEXAS

Photo 29 – This photo shows a residence located across Tillery Street.

Photo 30 – This photo shows another residential property located on the west side of Tillery Street.

Photo 31 – This photo shows a church (El Buen Pastor Assembly of God) located at the southwest corner of Goodwin Avenue and Tillery Street.

Photo 32 – View of 3205 Goodwin Avenue property (listed as a former laundry facility).

# APPENDIX I

# CITY OF AUSTIN CORRESPONDENCE

| | |
|---|---|
| **From:** | Trevino, Kristin |
| **To:** | Lonseth, Kevin |
| **Cc:** | Walker, Desta |
| **Subject:** | PIR 24246 |
| **Date:** | Thursday, February 11, 2016 3:23:41 PM |
| **Attachments:** | image001.png<br>24246_WPD_HistoricLandfillInformation.pdf |

---

Good afternoon,

The responsive Austin Watershed Protection documents for your request are attached. You requested:

> *"Topic: Environmental Site Assessment Records Request Description:*
> *We are conducting a Phase I ESA on the following property tracts:*
>
> *1127 Tillery Street*
> *1129 Tillery Street*
> *1129 1/2 Tillery Street*
> *1131 Tillery Street*
> *1202 Henninger Street*
> *1204 Henninger Street*
> *& Property ID 195427 (lot behind Henninger St. tracts)*
>
> *We are interested in any environmental impacts (spills, etc.) associated with these properties or in close proximity to these properties"*

The Austin Code Department and Austin Resource Recovery have no responsive information.

Thank you for contacting the City of Austin.

Kristin Treviño |Customer Solutions Coordinator| 512-974-1344
City of Austin Law Department |301 W. 2nd St, Austin TX 78701

**PIR#24246 – 1127, 1129, 1129½, 1131 Tillery Street; 1202 & 1204 Henninger; Property ID 195427**

There are no records of any historic landfills on the subject properties. However, the properties are within a quarter mile of the mapped buffer for the Webberville-Govalle landfill (reference number 27). A map of the estimated location and buffer and a fact sheet for that landfill are attached.

---

**Development Over Closed Landfills**

There are many closed or abandoned landfills in the Austin area. Many operated before landfills were regulated, and may pose environmental or safety risks. Their boundaries are often unknown or poorly defined.

Structures built over landfills may be at risk from soil subsidence or methane gas.

**Chapter 25-1-83** of Austin's Land Development Code (https://www.municode.com/library/#!/tx/austin/codes/code_of_ordinances) addresses issues related to closed landfills.

All commercial or multi-family development applications for subdivision, site plan, and building permits on tracts more than one acre in size, or smaller tracts that are located within a landfill buffer area (see Map Library) must provide a:

- Certificate sealed by a Professional Engineer certifying the site is not over a closed landfill and describing the basis for that determination, or;
- Development permit from the TCEQ, or;
- Letter from the TCEQ stating that the project is not subject to the requirements of TAC Ch. 330, Subchapter T.

Details on many of the landfills can be found in the **2004 Supplemental Assessment** (http://www.austintexas.gov/sites/default/files/files/Watershed/regulations/2004_landfill_report.pdf). Those not found in the assessment can be found on the **Capital Area Council of Governments**' website (http://www.capcog.org/divisions/community-and-economic-development/cli/).

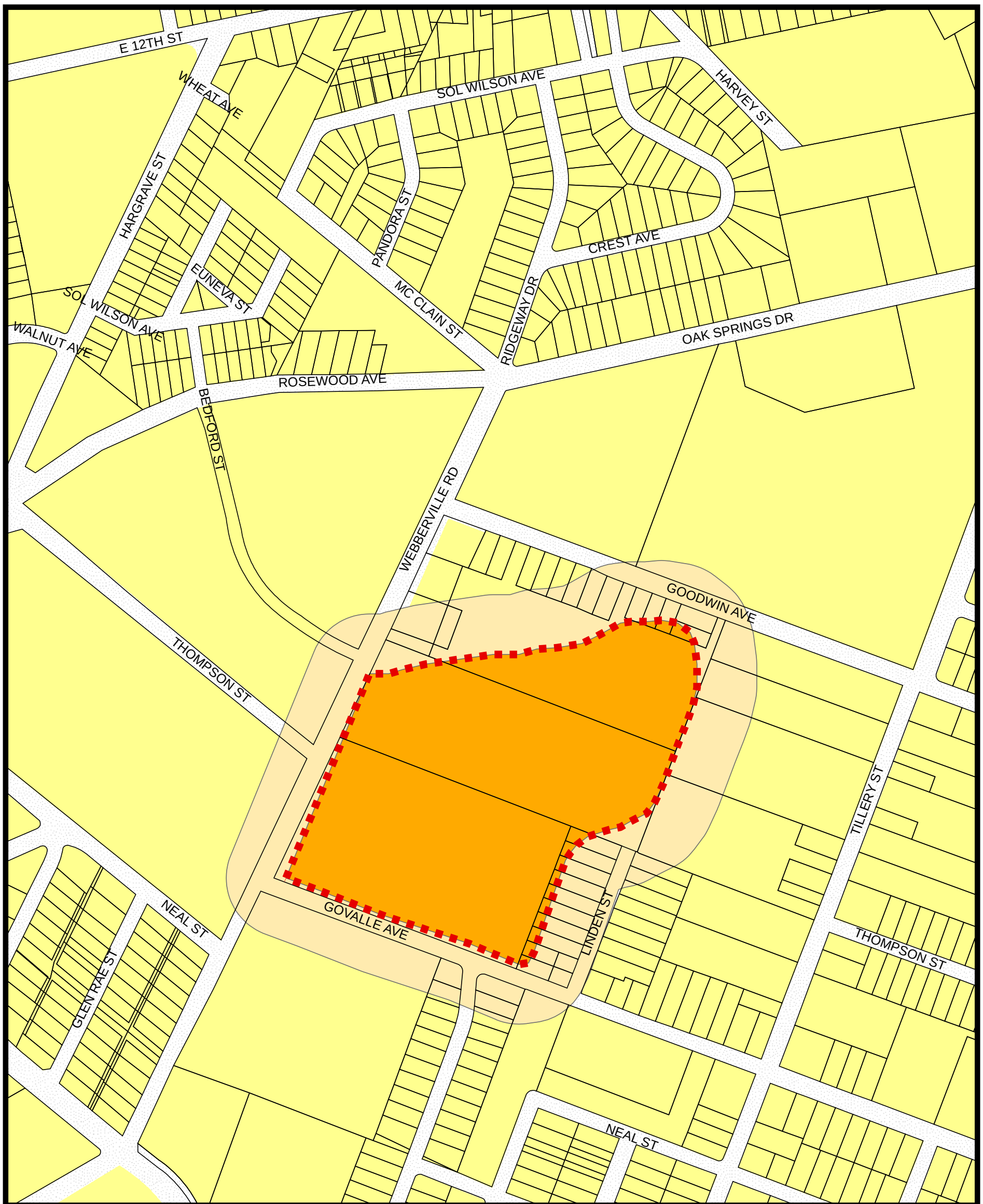


# #27. Webberville- Govalle

0 250 500 1,000 Feet

**Landfill Features**

- Estimated Landfill Boundary
- Landfill
- Landfill Buffer

**City of Austin Jurisdiction**

- FULL
- LTD
- 2 Mile
- 5 Mile

- Lot Lines
- Roads
- Water Features

Watershed Protection Development Review

Watershed Protection & Development Review Department, The City of Austin produced this map for the sole purpose of use as a work resource and as an estimated boundary of landfills in & around Austin. The City of Austin does not warrant the map &/or information regarding its accuracy or completeness.

Reproduction is not permitted without permission from the City of Austin-Watershed Protection & Development Review Department.

Date: 09.20.2006

**3.23 #27,WEBBERVILLE-GOVALLE**

Location: The Webberville-Govalle landfill is owned by Austin Community College, and is located in east Austin, northeast of the intersection of Webberville Road and Govalle Ave.

Extent: In the late 1990's, ACC built several large buildings, a parking lot, and stormwater retention pond in the northeastern corner of the intersection of Webberville Road and Govalle Road. This development covers approximately one-third of the area identified by URM as the landfill. ACC also recently constructed buildings in the southeastern corner of this same intersection. ACC reportedly encountered some landfill waste during the construction of this building across the road from the reported landfill location. Residences, a church, and a retail store also are located adjacent to the landfill on Goodwin Street and at the northern end of the landfill on Webberville Road.

Groundwater: No information available

Current Conditions: COA inspection findings in 1992 indicate that structures around the landfill were checked for methane by the Fire Department and no methane was detected. Current conditions associated with this site may pose a current or future material concern to human health or the environment, based on the following factors:

- proximity of structures adjacent to and possibly over the landfill,
- exposed landfill materials,
- presence of unnamed stream within the landfill, and
- unrestricted public access.

Reference: Information in this fact sheet comes from the following:


1. Geomatrix Consultants. November 2004. *2004 Supplemental Assessment to Landfills in the Vicinity of Austin, TX.* Prepared for City of Austin Public Works Department.
2. Underground Resource Management, Inc. November 1984. *Landfills in the Vicinity of Austin, TX.* Prepared for the City of Austin.

# APPENDIX J

# FIELD INVESTIGATION REPORT (URS, JANUARY 2009)

# Tillery Street Limited Site Investigation – Austin, Texas
# Environmental Services Rotation List (2008 – 2010)

## Tillery Street Field Investigation Report

**MA PA 0800000024**
**FDU 6930 6300 7515 2800 5588**
**DO 08112605459**

Prepared for:

City of Austin
Public Works Department

Prepared by:

URS Corporation

January 2009

# Table of Contents

**1.0 INTRODUCTION ..... 1**
1.1 Site Location and Background ..... 1
1.2 Project Objectives and Technical Approach ..... 1
**2.0 DOCUMENTATION OF FIELD ACTIVITIES ..... 1**
2.1 Trench Excavation ..... 1
2.2 Soil Sampling Procedures ..... 2
**3.0 RESULTS OF FIELD ACTIVITIES ..... 3**
3.1 Field Documentation of Soil Sampling ..... 3
3.2 Soil Sampling Analytical Results ..... 4
**4.0 CONCLUSIONS AND RECOMMENDATIONS ..... 5**

# List of Figures

Figure 1 – Tillery Street Location and Proposed Trench Map

# List of Appendices

Appendix A – Field Notes
Appendix B – Site Photographs
Appendix C – Data Usability Summary

# 1.0 INTRODUCTION

## 1.1 Site Location and Background

The site is located at 1126 Tillery Street in Austin, TX (See Figure 1). The Shaw Group, Inc. (Shaw) previously conducted soil sampling at a 7-acre tract located adjacent (west) to the subject property. According to the City of Austin, the 7-acre tract investigated by Shaw was reportedly used for waste disposal/dumping in the past. At the request of the City, URS Corporation was asked to perform this investigation.

## 1.2 Project Objectives and Technical Approach

The objective of this Limited Subsurface Investigation (LSI) is to evaluate whether previously documented waste disposal and dumping on the adjoining 7-acre tract has impacted the 1126 Tillery Street property.

The technical approach includes excavating two trenches at the site, using a rubber-tired backhoe. The trenches were to be excavated to a maximum depth of 10 feet below ground surface (bgs), or until native soils were encountered, whichever was shallower. The trenches were to be located along the western property boundary, adjacent to the 7-acre tract (See Figure 1).

Soil samples were to be collected to document soil type, color, and relative moisture content. Samples were to be field screened using sensory methods and a photoionization detector (PID) to detect the presence of volatile organic compounds (VOCs). Photographs were to be taken to document the materials encountered at each trench location.

One composite soil sample for laboratory analysis was to be collected from each trench. Following recovery of soil samples, the excavated earth was to be returned to the trench. Care was to be taken not to damage the site.

# 2.0 DOCUMENTATION OF FIELD ACTIVITIES

## 2.1 Trench Excavation

A field investigation of 1126 Tillery Street began on December 11, 2008. Mark Zell, P.G., a geologist with Baer Engineering, surveyed the property for evidence of solid waste disposal. One disposal area was apparent near the residence on the southeastern part of the property (Appendix A). It contained brush, wood debris, and a mattress. Five other potential disposal areas were noted along the western edge of the property. Three of the disposal sites contained brush and wood debris. One area contained carpet and padding, books, concrete, wood debris, and a computer monitor. Another area contained metal, foam, a tire, plastic, glass, and electronics. Two areas

were observed to be off site and immediately adjacent to the west side of the property. These areas contained battery cases and tires. Except for the disposal areas mentioned above, the property appeared level and grass-covered, with no other evidence of solid waste disposal. Based on the presence of disposal areas on the west side of the property and the past use of the adjoining property for solid waste disposal, two trenches were excavated close to the west side of the property. Photographs of the areas around the trenches prior to, during, and after excavation are in Appendix B.

***Trench #1*** was located to the west of a large tree on the southern half of the extreme western part of the property. Its location was determined with a hand-held GPS device as 30.26899° North latitude and 97.70293° West longitude. The trench was configured in a "T" shape (Appendix A). It was excavated with a rubber-tired backhoe, starting with a 16 foot-long east-southeast trending segment, followed with a 19 foot-long north-northeast trending segment that intersected the east end of the first segment. The northern portion of the trench was excavated to a depth of 3 feet. The uppermost 2 feet of soil consisted of brown silt with some gravel and cobbles. It graded to black from 2 to 3 feet deep. The soil was dry with no unusual odor. The soil appeared to be natural and *in situ*. At the southern end of the trench the soil was excavated to a depth of 9 feet. The soil appeared to be a natural light brown, moist, silty, fine sand, grading to fine sand with depth. No evidence of solid waste disposal was observed.

***Trench #2*** was located near the northwest corner of the property, at 30.26928° North latitude and 97.70280° West longitude. It was configured as a 20 foot-long, linear, north-northeast trending trench (Appendix A). The northern segment of trench was 3 feet deep. The soil consisted of brown silt to a depth of 1 foot, and then graded to dark brown and black silt to a depth of 3 feet. The soil was dry with no unusual odor. At the southern end of the trench the soil was excavated to a depth of 9.5 feet. The soil at depth was a brown to yellow brown, moist, silty fine sand. The soil appeared to be natural and *in situ*, with no evidence of solid waste disposal.

Following the excavation of the trenches and collection of soil samples, the trenches were filled using the soil that came from each trench. The surface was made level. Photographs of the trench locations after backfilling are in Appendix B.

## 2.2 Soil Sampling Procedures

Soil samples from the trenches were collected for field screening as the trenches were being excavated. At Trench #1, samples from depths of 1 foot and 3 feet were collected at two locations (4 feet and 14 feet from the west end of the trench). At Trench #2, samples from depths of 1 foot and 3 feet were collected from near both ends of the trench. The samples were collected using clean, single-use plastic scoops and placed in sealable plastic bags. The samples were then allowed to sit in a shaded area for several minutes to allow volatile vapors to accumulate in the headspace of the bags.

Solid waste disposal sites may contain VOCs. The soil samples were screened in the field with a MultiRae™ gas analyzer, which uses a PID to measure the concentration of VOCs. The PID was calibrated with a standard gas containing 100 parts per million isobutylene prior to screening the soil samples. The probe on the MultiRae™ analyzer was inserted into each bag to measure the concentration of volatile vapors. All of the soil samples from the two trenches gave zero readings with the PID, indicating a lack of VOCs in the soil samples.

Both the visual appearance of the soil and the PID readings suggested that the soil in the trenches was not affected by solid waste disposal. To confirm the field observations, one composite soil sample was collected from each trench for laboratory analysis for semi-volatile organic compounds (SVOCs), pesticides, polychlorinated biphenyls (PCBs), and the eight Resource Conservation and Recovery Act (RCRA) metals (arsenic, barium, cadmium, chromium, lead, mercury, selenium, and silver). The composite samples were collected from the uppermost 2 feet of soil with clean, single-use plastic scoops. Roughly equal amounts of soil from the entire 2-foot column at each sampling location were placed in a sealable plastic bag, disaggregated by hand, and thoroughly mixed. A portion of the sample was then placed in glass jars provided by the laboratory.

Soil samples were also collected for VOCs and total petroleum hydrocarbon (TPH) analysis using the U.S. Environmental Protection Agency's Method 5035, which requires collection of several grams of soil with a coring device. This method was selected based on the superior retention of volatile compounds. The samples were collected from a depth of approximately two feet. Soil from the trench wall was scraped away to reveal a fresh surface, which was then immediately sampled with the corer. Additional soil samples were collected from Trench #1 for use by the laboratory for matrix spikes and matrix spike duplicates. The appearance of the soil in the trenches is shown in photographs in Appendix B.

All of the samples were labeled and placed in a cooler with ice immediately after collection. A trip blank prepared by the laboratory and consisting of deionized water accompanied the samples in the cooler. The samples were delivered to DHL Laboratory in Round Rock, Texas, the same day as collection.

## 3.0 RESULTS OF FIELD ACTIVITIES

### 3.1 Field Documentation of Soil Sampling

Soil from the trenches was examined as it was excavated with the backhoe. No evidence of solid waste was observed in the soil. The excavated soil appeared to be a naturally occurring silty soil with no unusual odor. Photographs of the soil from the trenches are included in Appendix B.

### 3.2 Soil Sampling Analytical Results

One soil sample from each trench was analyzed by the laboratory for a suite of compounds that are commonly detected in soil at solid waste disposal sites. Following receipt of the laboratory report, a Data Usability Summary, presented in Appendix C, was prepared to demonstrate conformance with the *Quality Assurance Project Plan (QAPP) for the Tillery Street Limited Site Investigation – Austin, Texas* (URS, December 2008). The Data Usability Summary includes a copy of the laboratory report.

Analytical results for the samples are compared to the Level of Required Performance (LORP) in Table 4 of the Data Usability Summary (Appendix C). For organics, the LORP is the lower of Texas Commission on Environmental Quality (TCEQ) Tier 1 Residential total-Soil-Combined or Soil-to-Groundwater Protective Concentration Level (PCL) for a 30 acre site as published by the TCEQ on April 23, 2008. For metals, the LORP is the Texas–Specific Background Concentrations, if greater than the lower of TCEQ Tier 1 Residential total-Soil-Combined or Soil-to-Groundwater PCLs for a 30 acre site.

Some values in Table 1 were flagged with a "J" by the laboratory, which means the reported values were not quantifiable above the reporting limit, but they were greater than the detection limit.

None of the analytes were detected at concentrations above the LORP, except for lead and selenium. Lead was found in the soil samples at concentrations of 21.3 mg/kg and 20.8 mg/kg in Trench #1 and Trench #2, respectively. The concentrations may be biased high, based on recovery in the matrix spike and matrix spike duplicate. The concentrations in the soil are above the Texas-specific background concentration of 15 mg/kg. This background value is a median value, and naturally-occurring soil typically contains lead in somewhat greater or less concentrations. The concentrations of lead in the soil samples are close to the background value and are not indicative of anthropogenic lead contamination.

Selenium was found in the samples at concentrations of 7.39 mg/kg and 7.60 mg/kg in Trench #1 and Trench #2, respectively. The concentrations may be biased low, based on recovery in the matrix spike and matrix spike duplicate. The concentrations in the soil are above the Soil-to-Groundwater PCL concentration of 1.1 mg/kg established by the TCEQ. Naturally-occurring soil in the Austin area is known to contain concentrations of selenium above the Soil-to-Groundwater PCL. It is likely that the selenium in the soil samples is naturally-occurring and not caused by solid waste disposal.

Other metals (arsenic, barium, cadmium, chromium, and mercury) were detected in both of the soil samples. These elements occur naturally in soil, and the

detected concentrations are not indicative of contamination caused by solid waste disposal.

Low concentrations of the pesticide 4, 4-DDT and its breakdown product 4, 4-DDE were detected in the sample from Trench #2. These compounds are persistent in the environment and are likely caused by historical use of 4, 4-DDT in the area. The concentrations are two to three orders of magnitude less than the PCL, and they are not considered to be a human health hazard. The presence of these pesticides at the detected concentrations does not indicate disposal of the pesticides at the property.

Acetone was detected at low concentrations in both soil samples. Acetone is a common laboratory contaminant and it is likely that the soil did not actually contain acetone.

Eight polycyclic aromatic hydrocarbons (PAHs) were found in one or both of the soil samples. The detected PAHs are benzo(a)anthracene, benzo(a)pyrene, benzo(b)fluoranthene, benzo(k)fluoranthene, chrysene, fluoranthene, phenanthrene, and pyrene. All of the concentrations were much lower than the PCLs. PAHs are commonly produced during incomplete combustion of organic material. The low concentrations of PAHs, along with the non-detectable concentrations of volatile organic compounds and petroleum hydrocarbons, suggest that the presence of the PAHs is natural and not caused by the release of fuels or oils.

The SVOC bis(2-ethylhexyl)phthalate was detected in the soil sample from Trench #2. The concentration was at least three orders of magnitude below the LORP. The compound is used in the production of plastics. Its detection in the sample may be from leaching from plastics at or near the property, or it may be a laboratory contaminant.

No other analytes were detected above the laboratory's reporting limit.

## 4.0 CONCLUSIONS AND RECOMMENDATIONS

Observations made during excavation of the trenches on December 11, 2008 did not reveal indications of buried solid waste at the property at 1126 Tillery Street. Laboratory analysis of two soil samples from the trenches did not have concentrations of compounds that would indicate contamination caused by solid waste disposal.

At the surface, there are several locations on the property that apparently have received small quantities of solid waste, as evidenced by debris piles. The waste in the piles consists largely of brush, wood debris, and household items.

Automobile tires and broken battery cases were observed on the adjoining property to the west. These items were partially buried, and the potential extent of buried material could

not be determined during this investigation. The surficial debris did not appear to extend past the fence line and onto the subject property.

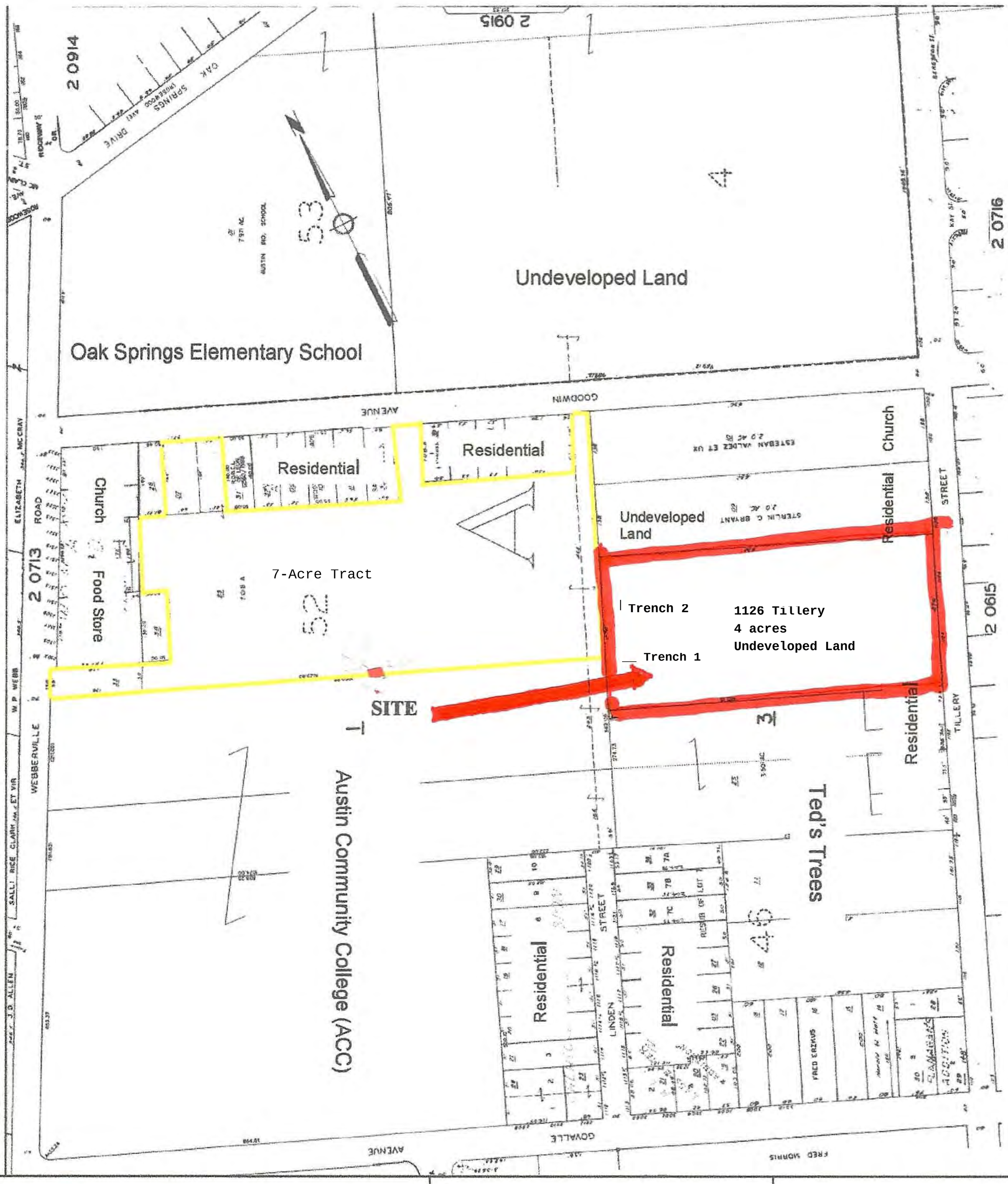


Shaw Environmental, Inc.

2711 GOODWIN AVE & 3501
WEBBERVILLE RD
AUSTIN, TX 78702

FIGURE 1

**Tillery Street Location and Proposed Trench Map**

# Appendix A
# Field Notes

1) Brush and wood (shelving?), mattress

2) Carpet + pad, books, concrete, wood, computer monitor

3) metal, foam, tire, plastic, glass, electronics
possible mound 1-2' high

4) Brush

5) Brush

6) Battery cases (off site)

7) Battery cases, tires (off site; w of barbed wire fence)

8) Brush and wood

**Baer Engineering**
*and Environmental Consulting, Inc.*

# FIELD OBSERVATION NOTES

Trench 1

N

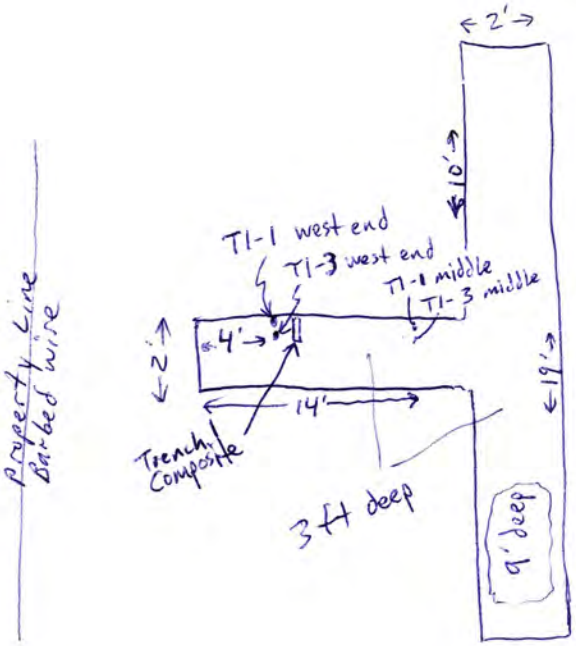


Trench 2

N

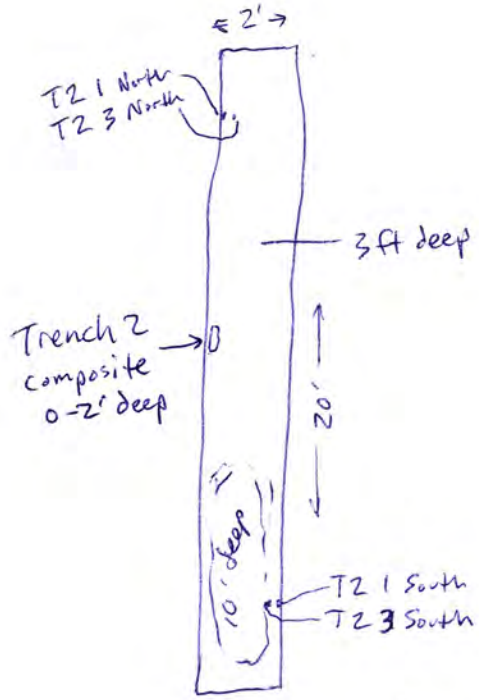

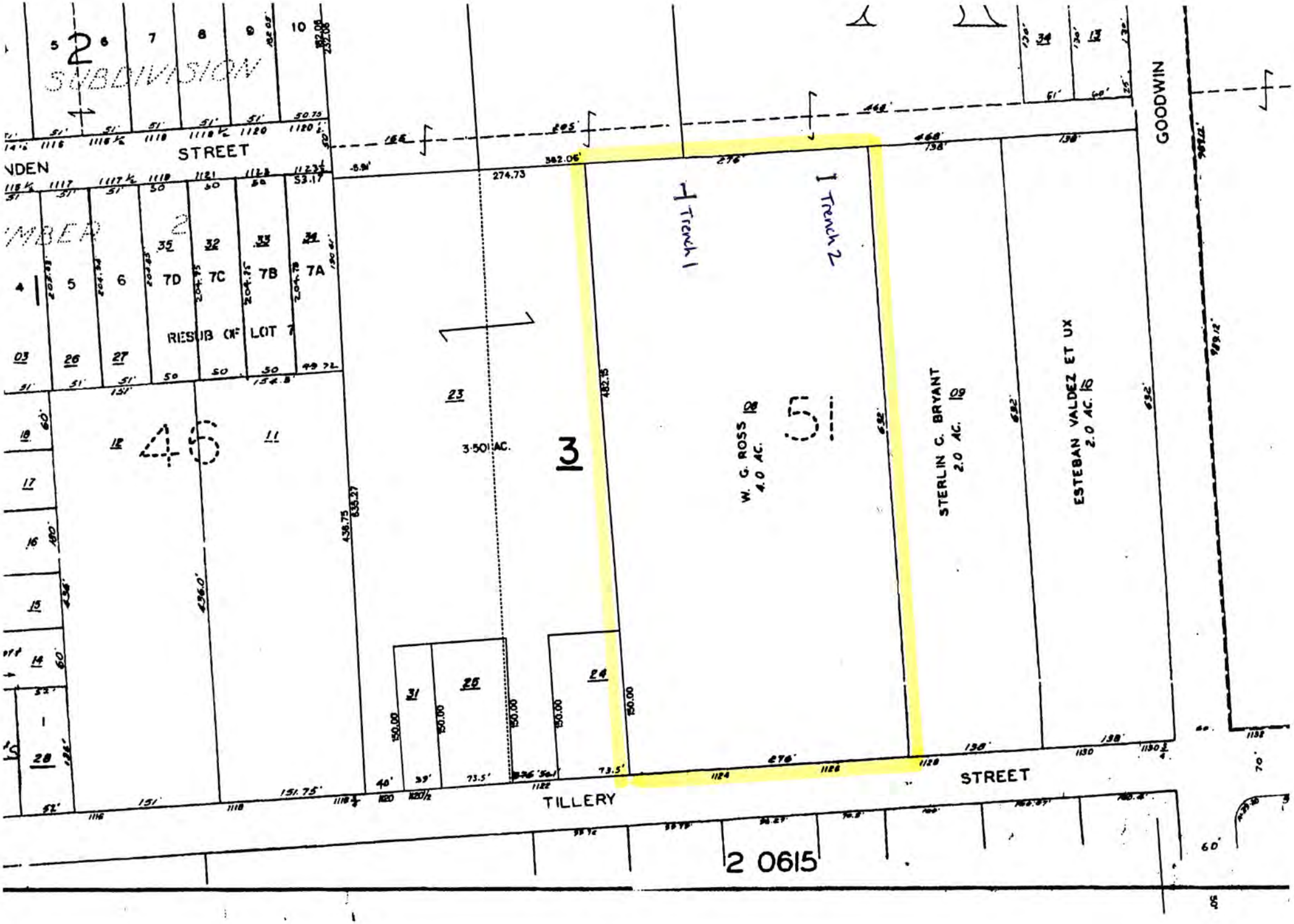

SUBDIVISION
STREET
NDEN
GOODWIN
Trench 1
Trench 2
RESUB OF LOT 7
3-50 AC.
3
46
51
W. G. ROSS
4.0 AC.
STERLIN C. BRYANT
2.0 AC.
ESTEBAN VALDEZ ET UX
2.0 AC.
TILLERY
STREET
2 0615

# Appendix B
# Site Photographs

Photograph #1 (Number 1399) – Proposed Trench #1 location, facing west.

Photograph #2 (Number 1402) – Proposed Trench #1 location, facing southwest.

Photograph #3 (Number 1404) – Proposed Trench #2 location, facing west.

Photograph #4 (Number 1406) – Proposed Trench #2 location.

Photograph #5 (Number 1413) – Soil (0 – 3 feet deep) near west end of Trench #1.

Photograph #6 (Number 1416) – Excavation to a depth of 10 feet at south end of Trench #1. A color change in the soil was observed.

Photograph #7 (Number 1417) – South end of Trench #1 was excavated to a depth of 10 feet.

Photograph #8 (Number 1419) – Soil (0 – 3 feet deep) at north end of Trench #2.

Photograph #9 (Number 1421) – Soil (10 feet deep) at south end of Trench #2.

Photograph #10 (Number 1423) – Excavated soil from Trench #2, facing west.

Photograph #11 (Number 1425) – Backfilled Trench #2, facing west.

Photograph #12 (Number 1426) – Backfilled Trench #2, facing northwest.

Photograph #13 (Number 1429) – Backfilled Trench #1, facing south.

Photographs #14 (Number 1431) – Backfilled Trench #1, facing north.

# Appendix C
# Data Usability Summary

# Data Usability Summary

| | | | |
|---|---|---|---|
| **To:** | Steve Nelson – City of Austin, Public Works | **Date:** | January 5, 2009 |
| **From:** | URS Austin – Debra Bisson | **File:** | Tillery Road LSI DUS- Dec 2008.doc |

**RE:** Tillery Street Limited Site Investigation – Austin, Texas
Environmental Services Rotation List (2008-2010)
MA PA 0800000024
FDU 6930 6300 7515 2800 5588
DO 08112605459

URS reviewed one data package from DHL Analytical, Inc. (DHL), Round Rock, Texas reporting the analytical results for the trench soil samples collected December 11, 2008 for the limited site investigation at 1126 Tillery Street in Austin, Texas. This package was validated for conformance to the specifications in the *Quality Assurance Project Plan (QAPP) for the Tillery Street Limited Site Investigation – Austin, Texas* (URS, December 2008). The purpose of this sampling event was to provide current data on concentrations of chemicals of concern (COCs) in soil samples from two trench locations at the site.

The analyses requested were:

- SW-846 6020 –Metals by Inductively Coupled Plasma – Mass Spectrometry (ICP-MS)
- SW-846 7471A – Mercury by Cold Vapor Atomic Absorption Spectroscopy
- SW-846 8081A – Organochlorine Pesticides by Gas Chromatography (GC)
- SW-846 8082 – Polychlorinated Biphenyls (PCBs) by GC
- SW-846 8260B –Volatile Organic Compounds (VOCs) by GC/MS
- SW-846 8270C –Semivolatile Organic Compounds (SVOCs) by GC/MS
- TX1005 – Total Petroleum Hydrocarbons (TPH) by GC

Data were reviewed as described in project QAPP and the results of the review/validation are discussed in this Data Usability Summary (DUS). The following laboratory submittals were examined:

- The reportable data,
- The laboratory review checklists (LRCs), and
- Exception reports (ERs).

A copy of the laboratory report that has been annotated with the data qualifiers added during data validation is attached.

## INTRODUCTION

Soil samples from two test trenches were analyzed for QAPP-specified metals, organochlorine pesticides, PCBs, VOCs, SVOCs, and TPH as listed on Table 1. Table 1 lists the sample identifications cross-referenced to laboratory identifications and the analyses performed for each sample.

## ANALYTICAL RESULTS

Qualified sample data are listed in Table 2. The data qualifiers are defined in Table 3. Detected results were reported if concentrations exceeded the sample detection limits (SDLs). Adjusted method quantitation limits (MQLs) are presented in the laboratory report as reporting limits (RLs). Results reported at concentrations between the SDLs and adjusted MQLs are qualified with "J" as estimated.

All SDLs for all non-detected compounds were below the QAPP-specified levels of required performance (LORPs) except for 1,2-dibromo-3-chloropropane, ethylene dibromide, methylene chloride, 2,4-dinitrotoluene, 2,6-dinitrotoluene, bis(2-chloroethoxy)methane, bis(2-chloroethyl)ether, n-nitrosodi-n-propylamine, and pentachlorophenol. For the purposes of this limited site investigation, the LORPs (with the exception of metals) were assumed to be the lower of TCEQ Tier 1 Residential total-Soil-Combined or Soil-to-Groundwater Protective Concentration Levels (PCLs) for a 30-acre site (April 23, 2008). For metals, the LORPs were increased to the Texas–Specific Background Concentrations if greater than the lower of TCEQ Tier 1 Residential total-Soil-Combined or Soil-to-Groundwater PCLs for a 30-acre site (April 23, 2008).

The concentrations of lead and selenium in the Trench 1 (21.3 mg/kg lead and 7.37 mg/kg selenium) and Trench 2 (20.8 mg/kg lead and 7.60 mg/kg selenium) samples were above the Texas Background Concentrations of 15 mg/kg lead and 1.1 mg/kg selenium. The concentrations of lead and selenium in the ditch samples were below the TCEQ Tier 1 Residential total-Soil-Combined PCLs of 500 mg/mg lead and 310 mg/kg selenium.

The laboratory reported results for two compounds, chlordane and endrin ketone, which were not included in the QAPP target compound list. The results for these compounds are includes in Table 4. Sample results are presented in Table 4.

### Preservation and Holding Times

Samples were evaluated for agreement with the chain-of-custody. Samples were received within the acceptance criteria of 4˚C±2˚C. Samples were received in the appropriate containers and in good condition with paperwork properly completed. Samples were preserved and analyzed as specified in SW-846. Samples were prepared and analyzed within method holding times.

### Calibrations

According to the LRCs, the initial and continuing calibration data generally met method requirements. Exceptions are noted below.

**VOCs by SW-846 8260B:**

According to the LRC, the recoveries for 2-hexanone and chloroethane were below the control limits in the initial calibration verification. The recoveries for these compounds were within acceptance criteria in the continuing calibration verification standards and laboratory control standards (LCSs). These compounds were not detected in the Trench 1 and Trench 2 samples. These results were qualified with "UJ" as not detected/SDL is estimated.

## Blanks

Target compounds were not detected in the trip blank, method blanks, or continuing calibration blanks analyzed with these samples. No qualifications were made based on blank results.

## Internal Standard and Surrogate Recoveries

Surrogate recovery data were evaluated using the DHL laboratory-derived limits. All surrogate recoveries and internal standard recoveries (according to the LRCs) were acceptable except for the following:

**Organichlorine Pesticides by SW-846 8081A:**

Surrogate compound tetrachloro-m-xylene was recovered at 64.3% in sample Trench 1, below the acceptance criteria of 69% to 124%. The second surrogate compound, decachlorobiphenyl, was recovered within acceptance criteria. Therefore, no qualifications were made due to surrogate recoveries.

## Laboratory Control Samples

The LCS recoveries were evaluated using the DHL laboratory limits. LCS recoveries were acceptable.

## Matrix Spike/Matrix Spike Duplicates

Matrix spike/matrix spike duplicate (MS/MSD) recoveries and relative percent differences (RPDs) were evaluated using the DHL laboratory limits. All MS/MSD recoveries and RPDs were acceptable except for the following:

**Metals by SW-846 6020 and 7471A:**

All MS/MSD recoveries and RPDs in sample Trench 1were acceptable for metals except for arsenic, lead, and selenium. The MS recovery for lead (123%) was above the acceptance criteria of 80-120%. The lead results in the Trench 1 and Trench 2 samples were qualified with "JH" as estimated/potentially biased high. The MS recovery for arsenic (78.7%) and the MS and MSD recoveries for selenium (74.9 an% and 74.5%) were below the acceptance criteria of 80-120%. The arsenic and selenium results in Trench 1 and Trench 2 samples were qualified with "JL" as estimated/potentially biased low.

**VOCs by SW-846 8260B:**

The MS/MSD recoveries for acetone (12.0% and -2.17%) in sample Trench 1 were below the acceptance criteria of 40-141%. Acetone was detected in both trench samples. The acetone results in Trench 1 and Trench 2 samples results for acetone were qualified "JL" as estimated/potentially biased low. The MS/MSD RPD was within acceptance criteria.

**SVOCs by SW-846 8270C:**

The MS/MSD recoveries for 3, 3'-dichlorobenzidine (9.95% and 11.4%) in sample Trench 1 were below the acceptance criteria of 25-128%. In addition, the recovery for hexachlorocyclopentadiene (29.4%) in the MS was below the acceptance criteria of 34-125% while the recovery for caprolactam (32.8%) in the MS/MSD was below the acceptance criteria of 40-125%. When rounded to two significant figures, these recoveries were all below the lower control limits but ≥ 10%. These compounds were not detected in either trench sample. Acetone was detected in both trench samples. The 3,3'-dichlorobenzidine, hexachlorocyclopentadiene, and caprolactam results in Trench 1 and Trench 2 samples were qualified "UJL" not detected/SDL is estimated /potentially biased low. The MS/MSD RPD for hexachlorocyclopentadiene was above the acceptance criterion of 30%. The hexachlorocyclopentadiene results were already qualified based on MS recovery, so no additional qualifications were made.

**TPH by TX1005:**
The RPD for TPH ($C_6$-$C_{25}$) in the MS/MSD of sample Trench 1 was 23.1%, which was above the acceptance criterion of 20%. TPH was not detected in the trench samples; therefore, no data were qualified due to the MS/MSD RPD for TPH ($C_6$-$C_{25}$).

Data qualified due to MS/MSD recoveries or RPDs are presented in Table 2.

### Serial Dilutions and Post Digestion Spikes
According to the LRC, all serial dilution % differences (%Ds) for SW6020 and SW7471A were within acceptance criteria except for arsenic and chromium in sample Trench 1. The %Ds were 19.4% for arsenic and 17.9% for chromium, which were above the acceptance criterion of 10%. However, the sample results for these metals were less than 50x the SDL; therefore, no qualifications were required. In addition, the post digestion spike recoveries were acceptable for all target metals.

### Field Precision

Field duplicate samples were not collected.

### Laboratory Certification
URS Corporation certifies that DHL was NELAC-accredited (under the Texas Laboratory Accreditation Program (TALP) for the matrices, methods and parameters of analysis at the time the laboratory data were generated for this project with the exception of benzaldehyde by SW8270C and cyclohexane by SW8260B. The TLAP does not currently offer accreditation for these compounds by these methods in a soil matrix, therefore these compounds are exempt from accreditation under 30 TAC §25. (TCEQ Certificate Number T104704211-08ATX; issued to DHL Analytical Inc on 6-28-08; expires 4-30-09).

## SUMMARY

All of the analytical data were useable for determining current COC concentrations in the Trench soil from the limited site investigation at 1126 Tillery Street.

## TABLE 1
## CROSS-REFERENCE FIELD SAMPLE IDENTIFICATIONS AND LABORATORY IDENTIFICATIONS

| Field Identification | Laboratory Identification | SW6020 Metals | SW7471A Mercury | SW8081A Organochlorine Pesticides | SW8082 PCBs | SW8260B VOCs | SW8270C SVOCs | Comment |
|---|---|---|---|---|---|---|---|---|
| Trench 1 | 0812097-01 | X | X | X | X | X | X | MS/MSD |
| Trench 2 | 0812097-02 | X | X | X | X | X | X | |
| Trip Blank | 0812097-03 | | | | | X | | |

X – Analyzed by DHL
PCBs – Polychlorinated biphenyls
VOCs – Volatile organic compounds
SVOCs - Semivolatile organic compounds
MS/MSD – Matrix spike/matrix spike duplicate sample

# TABLE 2
# QUALIFIED ANALYTICAL DATA

| Field Identification | Analyte | Qualification | Reason for Qualification |
|---|---|---|---|
| **Method SW6020 Metals** | | | |
| Trench 1 | Lead | JH | Matrix spike/matrix spike duplicate recoveries above acceptance criteria |
| Trench 2 | | | |
| Trench 1 | Arsenic | JL | Matrix spike/matrix spike duplicate recoveries below acceptance criteria but ≥ 30% |
| Trench 2 | | | |
| Trench 1 | Selenium | | |
| Trench 2 | | | |
| **Method SW8260B** | | | |
| Trench 1 | 2-Hexanone<br>Chloroethane | UJ | Initial calibration verification recoveries below acceptance criteria |
| Trench 2 | | | |
| Trench 1 | Acetone | JL | Matrix spike/matrix spike duplicate recoveries below acceptance criteria but ≥ 10% |
| Trench 2 | | | |
| **Method SW8270C** | | | |
| Trench 1 | Caprolactam<br>3,3'-Dichlorobenzidine<br>Hexachlorocyclopentadiene | UJL | Matrix spike/matrix spike duplicate recoveries below acceptance criteria but ≥ 10% |
| Trench 2 | | | |

# TABLE 3
# DATA QUALIFIERS

| Qualifier | Definition |
|---|---|
| U | Not detected: Analysis for the analyte was performed, but the analyte was not detected above the level of the associated value. The associated value is the SDL. |
| J | Estimated: The analyte was detected and identified. The associated numerical value is the approximate concentration of the analyte in the sample. |
| UJ | Not detected, SDL is estimated: The analyte was not detected above the reported SDL. The numerical value of the SDL is estimated and may be inaccurate. |
| R | Rejected: The data are unusable. |
| **Bias Codes** | **Definition** |
| H | Bias in sample result likely high. |
| L | Bias in sample result likely low. |

**Table 4**
**Tillery Street Trench Sample Results**

| Analyte | CAS Number | LORP (mg/kg) | Trench 1 (mg/kg) | Trench 2 (mg/kg) |
|---|---|---|---|---|
| **SW6020/7471A, RCRA Metals** | | | | |
| Arsenic | 7440-38-2 | 5.9 | **4.48 JL** | **5.42 JL** |
| Barium | 7440-39-3 | 300 | **98.6** | **111** |
| Cadmium | 7440-43-9 | 0.75 | **0.264 J** | **0.257 J** |
| Chromium | 7440-47-3 | 1200 | **15.5** | **16.2** |
| Lead | 7439-92-1 | 15 | **21.3 JH** | **20.8 JH** |
| Mercury | 7439-97-6 | 0.04 | **0.0281 J** | **0.0213 J** |
| Selenium | 7782-49-2 | 1.1 | **7.39 JL** | **7.60 JL** |
| Silver | 7440-22-4 | 0.24 | ND (0.0987) | ND (0.0959) |
| **SW8081A, Organochlorine Pesticides** | | | | |
| 4,4´-DDD | 72-54-8 | 6.5 | ND (0.00202) | ND (0.00213) |
| 4,4´-DDE | 72-55-9 | 5.9 | ND (0.00202) | **0.0103** |
| 4,4´-DDT | 50-29-3 | 5.4 | ND (0.00202) | **0.00516 J** |
| Aldrin | 309-00-2 | 0.05 | ND (0.00202) | ND (0.00213) |
| alpha-BHC | 319-84-6 | 0.004 | ND (0.00202) | ND (0.00213) |
| alpha-Chlordane | 5103-71-9 | 13 | ND (0.00202) | ND (0.00213) |
| beta-BHC | 319-85-7 | 0.014 | ND (0.00202) | ND (0.00213) |
| delta-BHC | 319-86-8 | 0.087 | ND (0.00202) | ND (0.00213) |
| Chlordane | 12789-03-6 | 4.8 | ND (0.0101) | ND (0.0106) |
| Dieldrin | 60-57-1 | 0.024 | ND (0.00202) | ND (0.00213) |
| Endosulfan I | 959-98-8 | 15 | ND (0.00202) | ND (0.00213) |
| Endosulfan II | 33213-65-9 | 46 | ND (0.00202) | ND (0.00213) |
| Endosulfan sulfate | 1031-07-8 | 380 | ND (0.00202) | ND (0.00213) |
| Endrin | 72-70-8 | 0.38 | ND (0.00202) | ND (0.00213) |
| Endrin aldehyde | 7421-93-4 | 19 | ND (0.00202) | ND (0.00213) |
| Endrin ketone | 53494-70-5 | 19 | ND (0.00202) | ND (0.00213) |
| gamma-BHC | 58-89-9 | 0.0046 | ND (0.00202) | ND (0.00213) |
| gamma-Chlordane | 5103-74-2 | 7.3 | ND (0.00202) | ND (0.00213) |
| Heptachlor | 76-44-8 | 0.094 | ND (0.00202) | ND (0.00213) |
| Heptachlor epoxide | 1024-57-3 | 0.029 | ND (0.00202) | ND (0.00213) |
| Methoxychlor | 72-43-5 | 62 | ND (0.00202) | ND (0.00213) |
| Toxaphene | 8001-35-2 | 1.2 | ND (0.0810) | ND (0.0852) |
| **SW8082, Polychlorinated Biphenyls (PCBs)** | | | | |
| Aroclor 1016 | 12674-11-2 | 1.1 | ND (0.0529) | ND (0.0532) |
| Aroclor 1221 | 11104-28-2 | 1.1 | ND (0.0529) | ND (0.0532) |
| Aroclor 1232 | 11141-16-5 | 1.1 | ND (0.0529) | ND (0.0532) |
| Aroclor 1242 | 53469-21-9 | 1.1 | ND (0.0529) | ND (0.0532) |
| Aroclor 1248 | 12672-29-6 | 1.1 | ND (0.0529) | ND (0.0532) |
| Aroclor 1254 | 11097-69-1 | 1.1 | ND (0.0529) | ND (0.0532) |
| Aroclor 1260 | 11096-82-5 | 1.1 | ND (0.0529) | ND (0.0532) |

**Table 4 (continued)**
**Tillery Street Trench Sample Results**

| Analyte | CAS Number | LORP (mg/kg) | Trench 1 (mg/kg) | Trench 2 (mg/kg) |
|---|---|---|---|---|
| **SW8260B, Volatile Organic Compounds** | | | | |
| 1,1,1,2-Tetrachloroethane | 630-20-6 | 0.7 | ND (0.00140) | ND (0.00117) |
| 1,1,1-Trichloroethane | 71-55-6 | 0.81 | ND (0.00140) | ND (0.00117) |
| 1,1,2,2-Tetrachloroethane | 79-34-5 | 0.012 | ND (0.00140) | ND (0.00117) |
| 1,1,2-Trichloro-1,2,2-trifluoroethane | 76-13-1 | 40000 | ND (0.00699) | ND (0.00584) |
| 1,1,2-Trichloroethane | 79-00-5 | 0.01 | ND (0.00140) | ND (0.00117) |
| 1,1-Dichloroethane | 75-34-3 | 9.2 | ND (0.00140) | ND (0.00117) |
| 1,1-Dichloroethene | 75-35-4 | 0.025 | ND (0.00140) | ND (0.00117) |
| 1,1-Dichloropropene | 563-58-6 | 0.067 | ND (0.00140) | ND (0.00117) |
| 1,2,3-Trichlorobenzene | 87-61-6 | 13 | ND (0.00140) | ND (0.00117) |
| 1,2,3-Trichloropropane | 96-18-4 | 0.0011 | ND (0.00140) | ND (0.00117) |
| 1,2,4-Trichlorobenzene | 120-82-1 | 2.4 | ND (0.00140) | ND (0.00117) |
| 1,2,4-Trimethylbenzene | 95-63-6 | 24 | ND (0.00140) | ND (0.00117) |
| 1,2-Dibromo-3-chloropropane | 96-12-8 | 0.00087 | ND (0.00140) | ND (0.00117) |
| 1,2-Dichlorobenzene | 95-50-1 | 8.9 | ND (0.00140) | ND (0.00117) |
| 1,2-Dichloroethane | 107-06-2 | 0.0069 | ND (0.00140) | ND (0.00117) |
| 1,2-Dichloropropane | 78-87-5 | 0.011 | ND (0.00140) | ND (0.00117) |
| 1,3,5-Trimethylbenzene | 108-67-8 | 27 | ND (0.00140) | ND (0.00117) |
| 1,3-Dichlorobenzene | 541-73-1 | 3.4 | ND (0.00140) | ND (0.00117) |
| 1,3-Dichloropropane | 142-28-9 | 0.02 | ND (0.00140) | ND (0.00117) |
| 1,4-Dichlorobenzene | 106-46-7 | 1.1 | ND (0.00140) | ND (0.00117) |
| 1-Chlorohexane | 544-10-5 | 2900 | ND (0.00140) | ND (0.00117) |
| 2,2-Dichloropropane | 594-20-7 | 0.06 | ND (0.00140) | ND (0.00117) |
| 2-Chlorotoluene | 95-49-8 | 4.5 | ND (0.00140) | ND (0.00117) |
| 2-Hexanone | 591-78-6 | 1.9 | ND (0.00699) UJ | ND (0.00584) UJ |
| 4-Chlorotoluene | 106-43-4 | 5.4 | ND (0.00140) | ND (0.00117) |
| Acetone | 67-64-1 | 21 | **0.103 JL** | **0.0554 JL** |
| Benzene | 71-43-2 | 0.013 | ND (0.00140) | ND (0.00117) |
| Bromobenzene | 108-86-1 | 2.9 | ND (0.00140) | ND (0.00117) |
| Bromochloromethane | 74-97-5 | 1.5 | ND (0.00140) | ND (0.00117) |
| Bromodichloromethane | 75-27-4 | 0.033 | ND (0.00140) | ND (0.00117) |
| Bromoform | 75-25-2 | 0.32 | ND (0.00140) | ND (0.00117) |
| Bromomethane | 74-83-9 | 0.065 | ND (0.00140) | ND (0.00117) |
| Carbon disulfide | 75-15-0 | 6.8 | ND (0.00140) | ND (0.00117) |
| Carbon tetrachloride | 56-23-5 | 0.031 | ND (0.00140) | ND (0.00117) |
| Chlorobenzene | 108-90-7 | 0.55 | ND (0.00140) | ND (0.00117) |
| Chloroethane | 75-00-3 | 15 | ND (0.00140) UJ | ND (0.00117) UJ |
| Chloroform | 67-66-3 | 0.51 | ND (0.00140) | ND (0.00117) |
| Chloromethane | 74-87-3 | 0.2 | ND (0.00140) | ND (0.00117) |
| cis-1,2-Dichloroethene | 156-59-2 | 0.12 | ND (0.00140) | ND (0.00117) |
| cis-1,3-Dichloropropene | 10061-01-5 | 0.0033 | ND (0.00140) | ND (0.00117) |

**Table 4 (continued)**
**Tillery Street Trench Sample Results**

| Analyte | CAS Number | LORP (mg/kg) | Trench 1 (mg/kg) | Trench 2 (mg/kg) |
|---|---|---|---|---|
| **SW8260B, Volatile Organic Compounds (continued)** | | | | |
| Cyclohexane | 110-82-7 | 2900 | ND (0.00699) | ND (0.00584) |
| Dibromochloromethane | 124-48-1 | 0.025 | ND (0.00140) | ND (0.00117) |
| Dibromomethane | 74-95-3 | 0.19 | ND (0.00140) | ND (0.00117) |
| Dichlorodifluoromethane | 75-71-8 | 120 | ND (0.00140) | ND (0.00117) |
| Ethylbenzene | 100-41-4 | 3.8 | ND (0.00140) | ND (0.00117) |
| Ethylene dibromide (1,2-Dibromoethane) | 106-93-4 | 0.0001 | ND (0.00140) | ND (0.00117) |
| Hexachlorobutadiene | 87-68-3 | 0.69 | ND (0.00140) | ND (0.00117) |
| Isopropylbenzene | 98-82-8 | 170 | ND (0.00140) | ND (0.00117) |
| m,p-Xylene | 108-38-3 | 35 | ND (0.00140) | ND (0.00117) |
| Methyl Acetate | 79-20-9 | 24 | ND (0.00699) | ND (0.00584) |
| Methyl ethyl ketone (2-Butanone) | 78-93-3 | 15 | ND (0.00699) | ND (0.00584) |
| Methyl isobutyl ketone (4-Methyl-2-pentanone) | 108-10-1 | 2.5 | ND (0.00699) | ND (0.00584) |
| Methyl tert-butyl ether | 1634-04-4 | 0.31 | ND (0.00140) | ND (0.00117) |
| Methylcyclohexane | 108-87-2 | 7800 | ND (0.00699) | ND (0.00584) |
| Methylene chloride | 75-09-02 | 0.0065 | ND (0.00699) | ND (0.00584) |
| Naphthalene | 91-20-3 | 16 | ND (0.00699) | ND (0.00584) |
| n-Butylbenzene | 104-51-8 | 61 | ND (0.00140) | ND (0.00117) |
| n-Propylbenzene | 103-65-1 | 22 | ND (0.00140) | ND (0.00117) |
| o-Xylene | 95-47-6 | 35 | ND (0.00140) | ND (0.00117) |
| p-Isopropyltoluene | 99-87-6 | 120 | ND (0.00140) | ND (0.00117) |
| p-Xylene | 106-42-3 | 75 | Reported as m,p-Xylene | |
| sec-Butylbenzene | 135-98-8 | 42 | ND (0.00140) | ND (0.00117) |
| Styrene | 100-42-5 | 1.6 | ND (0.00140) | ND (0.00117) |
| tert-Butylbenzene | 98-06-6 | 50 | ND (0.00140) | ND (0.00117) |
| Tetrachloroethene | 127-18-4 | 0.025 | ND (0.00140) | ND (0.00117) |
| Toluene | 108-88-3 | 4.1 | ND (0.00140) | ND (0.00117) |
| trans-1,2-Dichloroethene | 156-60-5 | 0.25 | ND (0.00140) | ND (0.00117) |
| trans-1,3-Dichloropropene | 10061-02-6 | 0.018 | ND (0.00140) | ND (0.00117) |
| Trichloroethene | 79-01-6 | 0.017 | ND (0.00140) | ND (0.00117) |
| Trichlorofluoromethane | 75-69-4 | 64 | ND (0.00699) | ND (0.00584) |
| Vinyl chloride | 75-01-4 | 0.011 | ND (0.00140) | ND (0.00117) |
| **SW8270C, Semivolatile Organic Compounds** | | | | |
| 2,4,5-Trichlorophenol | 95-95-4 | 17 | ND (0.0104) | ND (0.0106) |
| 2,4,6-Trichlorophenol | 88-06-2 | 0.3 | ND (0.00889) | ND (0.00912) |
| 2,4-Dichlorophenol | 120-83-2 | 0.18 | ND (0.0119) | ND (0.0122) |
| 2,4-Dimethylphenol | 105-67-9 | 1.6 | ND (0.00889) | ND (0.00912) |
| 2,4-Dinitrophenol | 51-28-5 | 0.047 | ND (0.00741) | ND (0.00760) |
| 2,4-Dinitrotoluene | 121-14-2 | 0.0027 | ND (0.00444) | ND (0.00456) |
| 2,6-Dinitrotoluene | 606-20-2 | 0.0024 | ND (0.00444) | ND (0.00456) |
| 2-Chloronaphthalene | 91-58-7 | 330 | ND (0.00593) | ND (0.00608) |

**Table 4 (continued)**
**Tillery Street Trench Sample Results**

| Analyte | CAS Number | LORP (mg/kg) | Trench 1 (mg/kg) | Trench 2 (mg/kg) |
|---|---|---|---|---|
| **SW8270C, Semivolatile Organic Compounds (continued)** | | | | |
| 2-Chlorophenol | 95-57-8 | 0.82 | ND (0.0104) | ND (0.0106) |
| 2-Methylnaphthalene | 91-57-6 | 8.5 | ND (0.00296) | ND (0.00304) |
| 2-Methylphenol | 95-48-7 | 3.6 | ND (0.0104) | ND (0.0106) |
| 2-Nitroaniline | 88-74-4 | 0.011 | ND (0.00741) | ND (0.00760) |
| 2-Nitrophenol | 88-75-5 | 0.067 | ND (0.0104) | ND (0.0106) |
| 3,3´-Dichlorobenzidine | 91-94-1 | 0.031 | ND (0.0104) UJL | ND (0.0106) UJL |
| 3-Nitroaniline | 99-09-2 | 0.013 | ND (0.00593) | ND (0.00608) |
| 4,6-Dinitro-2-methylphenol | 534-52-1 | 0.047 | ND (0.0119) | ND (0.0122) |
| 4-Bromophenyl phenyl ether | 101-55-3 | 0.18 | ND (0.00444) | ND (0.00456) |
| 4-Chloro-3-methylphenol | 59-50-7 | 2.3 | ND (0.00889) | ND (0.00912) |
| 4-Chloroaniline | 106-47-8 | 0.22 | ND (0.00741) | ND (0.00760) |
| 4-Chlorophenyl phenyl ether | 7005-72-3 | 0.016 | ND (0.00444) | ND (0.00456) |
| 4-Methylphenol | 106-44-5 | 0.32 | ND (0.0148) | ND (0.0152) |
| 4-Nitroaniline | 100-01-6 | 0.028 | ND (0.0104) | ND (0.0106) |
| 4-Nitrophenol | 100-02-7 | 0.05 | ND (0.0207) | ND (0.0213) |
| Acenaphthene | 83-32-9 | 120 | ND (0.00593) | ND (0.00608) |
| Acenaphthylene | 208-96-8 | 200 | ND (0.00741) | ND (0.00760) |
| Acetophenone | 98-86-2 | 4.1 | ND (0.00593) | ND (0.00608) |
| Anthracene | 120-12-7 | 3400 | ND (0.00296) | ND (0.00304) |
| Atrazine | 1912-24-9 | 0.012 | ND (0.00593) | ND (0.00608) |
| Benzaldehyde | 100-52-7 | 5.3 | ND (0.00296) | ND (0.00304) |
| Benzo[a]anthracene | 56-55-3 | 5.6 | **0.00593 J** | **0.00810 J** |
| Benzo[a]pyrene | 50-32-8 | 0.56 | **0.00790 J** | **0.0111 J** |
| Benzo[b]fluoranthene | 205-99-2 | 5.7 | **0.00889 J** | **0.0142 J** |
| Benzo[g,h,i]perylene | 191-24-2 | 1800 | ND (0.00889) | ND (0.00912) |
| Benzo[k]fluoranthene | 207-08-9 | 57 | **0.00691 J** | **0.00709 J** |
| Benzoic acid | 65-85-0 | 95 | ND (0.0193) | ND (0.0198) |
| Benzyl alcohol | 100-51-6 | 15 | ND (0.00593) | ND (0.00608) |
| Biphenyl | 92-52-4 | 130 | ND (0.00593) | ND (0.00608) |
| Bis(2-chloroethoxy)methane | 111-91-1 | 0.0059 | ND (0.00741) | ND (0.00760) |
| Bis(2-chloroethyl)ether | 111-44-4 | 0.0011 | ND (0.00148) | ND (0.00152) |
| Bis(2-chloroisopropyl)ether | 108-60-1 | 0.095 | ND (0.00593) | ND (0.00608) |
| Bis(2-ethylhexyl)phthalate | 117-81-7 | 43 | ND (0.00741) | **0.00810 J** |
| Butyl benzyl phthalate | 85-68-7 | 1300 | ND (0.0148) | ND (0.0152) |
| Caprolactam | 105-60-2 | 23 | ND (0.00593) UJL | ND (0.00608) UJL |
| Carbazole | 86-74-8 | 2.3 | ND (0.00593) | ND (0.00608) |
| Chrysene | 218-01-9 | 560 | **0.00790 J** | **0.0101 J** |
| Dibenz[a,h]anthracene | 53-70-3 | 0.55 | ND (0.00741) | ND (0.00760) |
| Dibenzofuran | 132-64-9 | 17 | ND (0.00593) | ND (0.00608) |
| Diethyl phthalate | 84-66-2 | 78 | ND (0.0148) | ND (0.0152) |

**Table 4 (continued)**
**Tillery Street Trench Sample Results**

| Analyte | CAS Number | LORP (mg/kg) | Trench 1 (mg/kg) | Trench 2 (mg/kg) |
|---|---|---|---|---|
| **SW8270C, Semivolatile Organic Compounds (continued)** | | | | |
| Dimethyl phthalate | 131-11-13 | 31 | ND (0.0148) | ND (0.0152) |
| Di-n-butyl phthalate | 84-74-2 | 1700 | ND (0.0148) | ND (0.0152) |
| Di-n-octyl phthalate | 117-84-0 | 1300 | ND (0.0148) | ND (0.0152) |
| Fluoranthene | 206-44-0 | 960 | **0.0138 J** | **0.0172 J** |
| Fluorene | 86-73-7 | 150 | ND (0.00444) | ND (0.00456) |
| Hexachlorobenzene | 118-74-1 | 0.56 | ND (0.00148) | ND (0.00152) |
| Hexachlorobutadiene | 87-68-3 | 0.69 | ND (0.00444) | ND (0.00456) |
| Hexachlorocyclopentadiene | 77-47-4 | 7.2 | ND (0.00889) UJL | ND (0.00912) UJL |
| Hexachloroethane | 67-72-1 | 0.92 | ND (0.00741) | ND (0.00760) |
| Indeno[1,2,3-cd]pyrene | 193-39-5 | 5.7 | ND (0.00741) | ND (0.00760) |
| Isophorone | 78-59-1 | 1.5 | ND (0.00593) | ND (0.00608) |
| Naphthalene | 91-20-3 | 16 | ND (0.00593) | ND (0.00608) |
| Nitrobenzene | 98-95-3 | 0.044 | ND (0.0104) | ND (0.0106) |
| N-Nitrosodi-n-propylamine | 621-64-7 | 0.00018 | ND (0.00148) | ND (0.00152) |
| N-Nitrosodiphenylamine | 86-30-6 | 1.4 | ND (0.00741) | ND (0.00760) |
| Pentachlorophenol | 87-86-5 | 0.009 | ND (0.0133) | ND (0.0137) |
| Phenanthrene | 85-01-8 | 210 | ND (0.00444) | **0.00506 J** |
| Phenol | 108-95-2 | 9.6 | ND (0.00889) | ND (0.00912) |
| Pyrene | 129-00-0 | 560 | **0.00988 J** | **0.0132 J** |
| **TX1005, Total Petroleum Hydrocarbons** | | | | |
| Hydrocarbons: >C12-C28 | NS | 99 | ND (13.0) | ND (11.4) |
| Hydrocarbons: >C28-C35 | NS | 99 | ND (13.0) | ND (11.4) |
| Hydrocarbons: C6-C12 | NS | 33 | ND (13.0) | ND (11.4) |
| Hydrocarbons: C6-C35 | NS | NS | ND (13.0) | ND (11.4) |

[a]LORP - Level of Required Performance. For organics, the LORP is the lower of TCEQ Tier 1 Residential total-Soil-Combined or Soil-to-Groundwater PCLs for a 30 acre site (April 23, 2008). For metals, the LORP is the Texas–Specific Background Concentrations, if greater than the lower of TCEQ Tier 1 Residential total-Soil-Combined or Soil-to-Groundwater PCLs for a 30 acre site (April 23, 2008).

**Bold** – detected in the trench samples
Shaded – present in the trench sample(s) at a concentration greater than the LORP.
Red – SDL is greater than associated LORP
ND (###) – Not Detected (Sample detection limit)
J- Reported result is an estimate
H - Reported result is potentially biased high
L – Reported result is potentially biased low
UJ – The compound was not detected above the sample detection limit (SDL), but may still be present.
CAS - Chemical Abstract Service
NS - Not specified
RCRA – Resource Conservation and Recovery Act

# Analytical Report

DHL ANALYTICAL

December 22, 2008

Debra Bisson
URS Corporation
9400 Amberglen Bldg E
Austin, Texas 78729

TEL: (512) 419-5417
FAX: (512) 454-8807

Order No.: 0812097

RE: Tillery Street

Dear Debra Bisson:

DHL Analytical received 3 sample(s) on 12/11/2008 for the analyses presented in the following report.

There were no problems with the analyses and all data met requirements of NELAC except where noted in the Case Narrative. All non-NELAC methods will be identified accordingly in the case narrative and all estimated uncertainties of test results are within method or EPA specifications.

If you have any questions regarding these tests results, please feel free to call. Thank you for using DHL Analytical.

Sincerely,

John DuPont
General Manager

This report was performed under the accreditation of the State of Texas Laboratory Certification Number: T104704211-08A-TX



2300 Double Creek Drive • Round Rock, TX 78664 • Phone (512) 388-8222 • FAX (512) 388-8229
www.dhlanalytical.com

DHL ANALYTICAL

# TABLE OF CONTENTS

This report for URS: Tillery Street (DHL Work Order 0812097) contains the following information:


| ITEM | Page |
|---|---|
| • Cover Page | 1 |
| • Table of Contents | 2 |
| • Original chain of custody, FedEx slip (if used), log-in checklist | 3-4 |
| • Laboratory Data Signature Page | 5 |
| • Laboratory Review Checklist | 6-7 |
| • Case Narrative | 8-9 |
| • Work Order Sample Summary | 10 |
| • Preparation Dates Report | 11 |
| • Analytical Dates Report | 12 |
| • Sample Results | 13-26 |
| • QC Summary Report | 27-72 |
| • Surrogate Recovery Report | 73-78 |
| • Sequence Report | 79-82 |
| • MQL Summary Report | 83-86 |
| • Total Number of Pages | 86 |


December 22, 2008

Approved: _____
John DuPont



2300 Double Creek Drive • Round Rock, TX 78664 • Phone (512) 388-8222 • FAX (512) 388-8229
www.dhlanalytical.com

**DHL ANALYTICAL**

2300 Double Creek Drive • Round Rock, TX 78664
Phone (512) 388-8222 • FAX (512) 388-8229

№ 38903

# CHAIN-OF-CUSTODY

CLIENT: Baer Engineering / URS Corp.
ADDRESS: 7756 Northcross, Austin
PHONE: 453-3733 FAX 453-3316
DATA REPORTED TO: M Zell
ADDITIONAL REPORT COPIES TO:

DATE: 12-11-08 PAGE 1 OF 1
PO #: DHL WORK ORDER #: 0812097
PROJECT LOCATION OR NAME: URS - Tillary
CLIENT PROJECT #: 082085.01 COLLECTOR: MZ

Authorize 5% surcharge for TRRP report? ☐ Yes ☒ No

S=SOIL W=WATER A=AIR P=PAINT SL=SLUDGE OT=OTHER

PRESERVATION: HCl, $HNO_3$, $H_2SO_4$ ☐ NaOH ☐, ICE, UNPRESERVED

ANALYSES: BTEX ☐ MTBE ☐ / TRPH 418.1 ☐ / TPH 1005 ☒ TPH 1006 ☐ / GASOLINE MOD 8015 ☐ / DIESEL - MOD 8015 ☐ / VOC 8260 ☒ / SVOC 8270 ☒ PAH 8270 ☐ HOLDPAH ☐ / 8081 PESTICIDES ☒ 8151 HERBICIDES ☐ / 8082 PCBS ☒ / TCLP - METALS (RCRA) ☐ TCLP VOC ☐ / TCLP - PEST ☐ HERB ☐ Semi-VOC ☐ / TOTAL METALS (RCRA) ☒ OTHER LIST ☐ / LEAD - TOTAL ☐ D.W. 200.8 ☐ TCLP ☐ / RCI ☐ TOX ☐ FLASHPOINT ☐ / TDS ☐ TSS ☐ % MOISTURE ☐ CYANIDE ☐ / pH ☐ HEXAVALENT CHROMIUM ☐ / EXPLOSIVES ☐ PECHLORATE ☐ / CHLORIDE ☐ ANIONS ☐ ALKALINITY ☐

| Field Sample I.D. | DHL Lab # | Date | Time | Matrix | Container Type | # of Containers | HCl | $HNO_3$ | $H_2SO_4$ ☐ NaOH ☐ | ICE | UNPRESERVED | BTEX ☐ MTBE ☐ | TRPH 418.1 ☐ | GASOLINE MOD 8015 ☐ | DIESEL - MOD 8015 ☐ | VOC 8260 ☒ | SVOC 8270 ☒ | PAH 8270 ☐ HOLDPAH ☐ | 8081 PESTICIDES ☒ | 8082 PCBS ☒ | TCLP - METALS (RCRA) ☐ | TCLP - PEST ☐ HERB ☐ | TOTAL METALS (RCRA) ☒ | LEAD - TOTAL ☐ | RCI ☐ TOX ☐ | TDS ☐ TSS ☐ | pH ☐ | EXPLOSIVES ☐ | CHLORIDE ☐ | FIELD NOTES |
|---|---|---|---|---|---|---|---|---|---|---|---|---|---|---|---|---|---|---|---|---|---|---|---|---|---|---|---|---|---|---|
| Trench 1 | 01 | 12-11-08 | 1015 | S | 8 oz glass | 4 | | | | ✓ | | | | | | ✓ | ✓ | ✓ | | | ✓ | | | | | | | | | |
| Trench 1 | | 12-11-08 | 1015 | S | 40 ml vial | 18 | | | | ✓ | | ✓ | | | ✓ | | | | | | | | | | | | | | | MS/MSD on this sample |
| Trench 2 | 02 | 12-11-08 | 1115 | S | 8 oz glass | 4 | | | | ✓ | | | | | | ✓ | ✓ | ✓ | | | ✓ | | | | | | | | | |
| Trench 2 | | 12-11-08 | 1115 | S | 40ml vial | 8 | | | | ✓ | | ✓ | | | ✓ | | | | | | | | | | | | | | | |
| Trip Blank | 03 | | | W | 40ml vial | 2 | | | | ✓ | | ✓ | | | ✓ | | | | | | | | | | | | | | | |
| TOTAL | | | | | | | | | | | | | | | | | | | | | | | | | | | | | | |

RELINQUISHED BY: (Signature) Mark Zell DATE/TIME 12-11-08 1640 RECEIVED BY: (Signature)
RELINQUISHED BY: (Signature) DATE/TIME RECEIVED BY: (Signature)
RELINQUISHED BY: (Signature) DATE/TIME RECEIVED BY: (Signature)

☒ DHL DISPOSAL @ $5.00 each ☐ Return

TURN AROUND TIME
RUSH ☐ CALL FIRST
1 DAY ☐ CALL FIRST
2 DAY ☐
NORMAL ☒
OTHER ☐ ____

LABORATORY USE ONLY:
RECEIVING TEMP: 2.2 THERM #: 57
CUSTODY SEALS - ☐ BROKEN ☐ INTACT ☒ NOT USED
☐ CARRIER BILL #
☐ APC DELIVERY
☐ HAND DELIVERED

# DHL Analytical

## Sample Receipt Checklist

Client Name URS Corporation

Date Received: 12/11/2008

Work Order Number 0812097

Received by JB

Checklist completed by: [signature] 12/11/08
Signature | Date

Reviewed by DL 12/11/08
Initials | Date

Carrier name: Hand Delivered

| | | | |
|---|---|---|---|
| Shipping container/cooler in good condition? | Yes ☑ | No ☐ | Not Present ☐ |
| Custody seals intact on shippping container/cooler? | Yes ☐ | No ☐ | Not Present ☑ |
| Custody seals intact on sample bottles? | Yes ☐ | No ☐ | Not Present ☑ |
| Chain of custody present? | Yes ☑ | No ☐ | |
| Chain of custody signed when relinquished and received? | Yes ☑ | No ☐ | |
| Chain of custody agrees with sample labels? | Yes ☑ | No ☐ | |
| Samples in proper container/bottle? | Yes ☑ | No ☐ | |
| Sample containers intact? | Yes ☑ | No ☐ | |
| Sufficient sample volume for indicated test? | Yes ☑ | No ☐ | |
| All samples received within holding time? | Yes ☑ | No ☐ | |
| Container/Temp Blank temperature in compliance? | Yes ☑ | No ☐ | |
| Water - VOA vials have zero headspace? | Yes ☑ | No ☐ | No VOA vials submitted ☐ |
| Water - pH acceptable upon receipt? | Yes ☐ | No ☐ | Not Applicable ☑ |

Adjusted? _____ Checked by _____

Any No response must be detailed in the comments section below.

Client contacted _____ Date contacted: _____ Person contacted _____

Contacted by: _____ Regarding: _____

Comments: _____

Corrective Action _____

# Laboratory Data Package Signature Page

This data package consists of:

This signature page, the laboratory review checklist, and the following reportable data:

- R1 Field chain-of-custody documentation;
- R2 Sample identification cross-reference;
- R3 Test reports (analytical data sheets) for each environmental sample that includes:
  - a) Items consistent with NELAC 5.13
  - b) dilution factors,
  - c) preparation methods,
  - d) cleanup methods, and
  - e) if required for the project, tentatively identified compounds (TICs).
- R4 Surrogate recovery data including:
  - a) Calculated recovery (%R), and
  - b) The laboratory's surrogate QC limits.
- R5 Test reports/summary forms for blank samples;
- R6 Test reports/summary forms for laboratory control samples (LCSs) including:
  - a) LCS spiking amounts,
  - b) Calculated %R for each analyte, and
  - c) The laboratory's LCS QC limits.
- R7 Test reports for project matrix spike/matrix spike duplicates (MS/MSDs) including:
  - a) Samples associated with the MS/MSD clearly identified,
  - b) MS/MSD spiking amounts,
  - c) Concentration of each MS/MSD analyte measured in the parent and spiked samples,
  - d) Calculated %Rs and relative percent differences (RPDs), and
  - e) The laboratory's MS/MSD QC limits
- R8 Laboratory analytical duplicate (if applicable) recovery and precision:
  - a) the amount of analyte measured in the duplicate,
  - b) the calculated RPD, and
  - c) the laboratory's QC limits for analytical duplicates.
- R9 List of method quantitation limits (MQLs) for each analyte for each method and matrix;
- R10 Other problems or anomalies.

The Exception Report for every "No" or "Not Reviewed (NR)" item in laboratory review checklist.

**Release Statement:** I am responsible for the release of this laboratory data package. This data package has been reviewed by the laboratory and is complete and technically compliant with the requirements of the methods used, except where noted by the laboratory in the attached exception reports. By my signature below, I affirm to the best of my knowledge, all problems/anomalies, observed by the laboratory as having the potential to affect the quality of the data, have been identified by the laboratory in the Laboratory Review Checklist, and no information or data have been knowingly withheld that would affect the quality of the data.

Scott Schroeder – Project Manager
John DuPont – General / QA Manager

Signature

12/22/08
Date

**DHL Analytical, Inc.**

**Laboratory Review Checklist: Reportable Data**

| | |
|---|---|
| Project Name: Tillery Street | Date: 12/22/2008 |
| Reviewer Name: Evelyn Ferrero | Laboratory Work Order: 0812097 |
| Prep Batch Number(s): See Prep Dates Report | Run Batch: See Analytical Dates Report |

| #[1] | A[2] | Description | Yes | No | NA[3] | NR[4] | ER#[5] |
|---|---|---|---|---|---|---|---|
| | | **Chain-of-Custody (C-O-C)** | | | | | |
| R1 | OI | 1) Did samples meet the laboratory's standard conditions of sample acceptability upon receipt? | X | | | | R1-01 |
| | | 2) Were all departures from standard conditions described in an exception report? | | | X | | |
| R2 | OI | **Sample and Quality Control (QC) Identification** | | | | | |
| | | 1) Are all field sample ID numbers cross-referenced to the laboratory ID numbers? | X | | | | |
| | | 2) Are all laboratory ID numbers cross-referenced to the corresponding QC data? | X | | | | |
| R3 | OI | **Test Reports** | | | | | |
| | | 1) Were all samples prepared and analyzed within holding times? | X | | | | |
| | | 2) Other than those results < MQL, were all other raw values bracketed by calibration standards? | X | | | | |
| | | 3) Were calculations checked by a peer or supervisor? | X | | | | |
| | | 4) Were all analyte identifications checked by a peer or supervisor? | X | | | | |
| | | 5) Were sample quantitation limits reported for all analytes not detected? | X | | | | |
| | | 6) Were all results for soil and sediment samples reported on a dry weight basis? | X | | | | |
| | | 7) Were % moisture (or solids) reported for all soil and sediment samples? | X | | | | |
| | | 8) If required for the project, TICs reported? | | | X | | |
| R4 | O | **Surrogate Recovery Data** | | | | | |
| | | 1) Were surrogates added prior to extraction? | X | | | | |
| | | 2) Were surrogate percent recoveries in all samples within the laboratory QC limits? | | X | | | R4-02 |
| R5 | OI | **Test Reports/Summary Forms for Blank Samples** | | | | | |
| | | 1) Were appropriate type(s) of blanks analyzed? | X | | | | |
| | | 2) Were blanks analyzed at the appropriate frequency? | X | | | | |
| | | 3) Where method blanks taken through the entire analytical process, including preparation and, if applicable, cleanup procedures? | X | | | | |
| | | 4) Were blank concentrations < MQL? | X | | | | |
| R6 | OI | **Laboratory Control Samples (LCS):** | | | | | |
| | | 1) Were all COCs included in the LCS? | X | | | | |
| | | 2) Was each LCS taken through the entire analytical procedure, including prep and cleanup steps? | X | | | | |
| | | 3) Were LCSs analyzed at the required frequency? | X | | | | |
| | | 4) Were LCS (and LCSD, if applicable) %Rs within the laboratory QC limits? | X | | | | |
| | | 5) Does the detectability data document the laboratory's capability to detect the COCs at the MDL used to calculate the SQLs? | X | | | | |
| | | 6) Was the LCSD RPD within QC limits (if applicable)? | X | | | | |
| R7 | OI | **Matrix Spike (MS) and Matrix Spike Duplicate (MSD) Data** | | | | | |
| | | 1) Were the project/method specified analytes included in the MS and MSD? | X | | | | |
| | | 2) Were MS/MSD analyzed at the appropriate frequency? | | X | | | R7-02 |
| | | 3) Were MS (and MSD, if applicable) %Rs within the laboratory QC limits? | | X | | | R7-03 |
| | | 4) Were MS/MSD RPDs within laboratory QC limits? | | X | | | R7-04 |
| R8 | OI | **Analytical Duplicate Data** | | | | | |
| | | 1) Were appropriate analytical duplicates analyzed for each matrix? | X | | | | |
| | | 2) Were analytical duplicates analyzed at the appropriate frequency? | X | | | | |
| | | 3) Were RPDs or relative standard deviations within the laboratory QC limits? | X | | | | |
| R9 | OI | **Method Quantitation Limits (MQLs):** | | | | | |
| | | 1) Are the MQLs for each method analyte included in the laboratory data package? | X | | | | |
| | | 2) Do the MQLs correspond to the concentration of the lowest non-zero calibration standard? | X | | | | |
| | | 3) Are unadjusted MQLs included in the laboratory data package? | X | | | | |
| R10 | OI | **Other Problems/Anomalies** | | | | | |
| | | 1) Are all known problems/anomalies/special conditions noted in this LRC and ER? | X | | | | |
| | | 2) Were all necessary corrective actions performed for the reported data? | X | | | | |
| | | 3) Was applicable and available technology used to lower the SQL minimize the matrix interference affects on the sample results? | X | | | | |

1 Items identified by the letter "R" should be included in the laboratory data package submitted to the TCEQ in the TRRP-required report(s). Items identified by the letter "S" should be retained and made available upon request for the appropriate retention period.
2 O = organic analyses; I = inorganic analyses (and general chemistry, when applicable).
3 NA = Not applicable.
4 NR = Not Reviewed.
5 ER# = Exception Report identification number (an Exception Report should be completed for an item if "NR" or "No" is checked).

## DHL Analytical, Inc.
## Laboratory Review Checklist (continued): Supporting Data

| Project Name: Tillery Street | Date: 12/22/2008 |
|---|---|
| Reviewer Name: Evelyn Ferrero | Laboratory Work Order: 0812097 |

| #[1] | A[2] | Description | Yes | No | NA[3] | NR[4] | ER#[5] |
|---|---|---|---|---|---|---|---|
| **S1** | OI | **Initial Calibration (ICAL)** | | | | | |
| | | 1) Were response factors and/or relative response factors for each analyte within QC limits? | X | | | | |
| | | 2) Were percent RSDs or correlation coefficient criteria met? | X | | | | |
| | | 3) Was the number of standards recommended in the method used for all analytes? | X | | | | |
| | | 4) Were all points generated between the lowest and highest standard used to calculate the curve? | X | | | | |
| | | 5) Are ICAL data available for all instruments used? | X | | | | |
| | | 6) Has the initial calibration curve been verified using an appropriate second source standard? | X | | | | |
| **S2** | OI | **Initial and Continuing calibration Verification (ICCV and CCV) and Continuing Calibration blank (CCB):** | | | | | |
| | | 1) Was the CCV analyzed at the method-required frequency? | X | | | | |
| | | 2) Were percent differences for each analyte within the method-required QC limits? | | X | | | S2-02 |
| | | 3) Was the ICAL curve verified for each analyte? | X | | | | |
| | | 4) Was the absolute value of the analyte concentration in the inorganic CCB < MDL? | X | | | | |
| **S3** | O | **Mass Spectral Tuning:** | | | | | |
| | | 1) Was the appropriate compound for the method used for tuning? | X | | | | |
| | | 2) Were ion abundance data within the method-required QC limits? | X | | | | |
| **S4** | O | **Internal Standards (IS):** | | | | | |
| | | 1) Were IS area counts and retention times within the method-required QC limits? | X | | | | |
| **S5** | OI | **Raw Data (NELAC section 1 appendix A glossary, and section 5.12)** | | | | | |
| | | 1) Were the raw data (for example, chromatograms, spectral data) reviewed by an analyst? | X | | | | |
| | | 2) Were data associated with manual integrations flagged on the raw data? | X | | | | |
| **S6** | O | **Dual Column Confirmation** | | | | | |
| | | 1) Did dual column confirmation results meet the method-required QC? | X | | | | |
| **S7** | O | **Tentatively Identified Compounds (TICs):** | | | | | |
| | | 1) If TICs were requested, were the mass spectra and TIC data subject to appropriate checks? | | | X | | |
| **S8** | I | **Interference Check Sample (ICS) Results:** | | | | | |
| | | 1) Were percent recoveries within method QC limits? | X | | | | |
| **S9** | I | **Serial Dilutions, Post Digestion Spikes, and Method of Standard Additions** | | | | | |
| | | 1) Were percent differences, recoveries, and the linearity within the QC limits specified in the method? | | X | | | S9-01 |
| **S10** | OI | **Method Detection Limit (MDL) Studies** | | | | | |
| | | 1) Was a MDL study performed for each reported analyte? | X | | | | |
| | | 2) Is the MDL either adjusted or supported by the analysis of DCSs? | X | | | | |
| **S11** | OI | **Proficiency Test Reports:** | | | | | |
| | | 1) Was the lab's performance acceptable on the applicable proficiency tests or evaluation studies? | X | | | | |
| **S12** | OI | **Standards Documentation** | | | | | |
| | | 1) Are all standards used in the analyses NIST-traceable or obtained from other appropriate sources? | X | | | | |
| **S13** | OI | **Compound/Analyte Identification Procedures** | | | | | |
| | | 1) Are the procedures for compound/analyte identification documented? | X | | | | |
| **S14** | OI | **Demonstration of Analyst Competency (DOC)** | | | | | |
| | | 1) Was DOC conducted consistent with NELAC Chapter 5C? | X | | | | |
| | | 2) Is documentation of the analyst's competency up-to-date and on file? | X | | | | |
| **S15** | OI | **Verification/Validation Documentation for Methods** (NELAC Chap 5) | | | | | |
| | | 1) Are all the methods used to generate the data documented, verified, and validated, where applicable? | X | | | | |
| **S16** | OI | **Laboratory Standard Operating Procedures (SOPs):** | | | | | |
| | | 1) Are laboratory SOPs current and on file for each method performed? | X | | | | |

1 Items identified by the letter "R" should be included in the laboratory data package submitted to the TCEQ in the TRRP-required report(s). Items identified by the letter "S" should be retained and made available upon request for the appropriate retention period.
2 O = organic analyses; I = inorganic analyses (and general chemistry, when applicable).
3 NA = Not applicable.
4 NR = Not Reviewed.
5 ER# = Exception Report identification number (an Exception Report should be completed for an item if "NR" or "No" is checked).

**DHL Analytical** **Date:** *22-Dec-08*

**CLIENT:** URS Corporation
**Project:** Tillery Street
**Lab Order:** 0812097

# CASE NARRATIVE

The samples were analyzed using the methods outlined in the following references:

Method SW8260B - Volatiles by 8260/5035 GC/MS (The compound Cyclohexane is not NELAC Certified)
Method Tx1005 - Tx1005 TPH Soil
Method SW7471A - Total Mercury: Soil/Solid
Method SW6020 - Trace Metals: ICP-MS - Solid
Method SW8082 - PCB by GC - Soil/Solid
Method SW8081 A - Pesticide by GC - Soil
Method SW8270C - Semivolatiles by GC/MS - Soil (The compound Benzaldehyde is not NELAC Certified)
Method D2216 - Percent Moisture (Parameter not NELAC Certified)
Method SW8260B - 8260 Water Volatiles by GC/MS

Exception Report R1-01

A total of 3 samples were received and logged-in on 12/11/2008. The samples arrived in good condition and were properly packaged.

Exception Report R4-02

For Pesticide Analysis, the surrogate recoveries for Sample (Trench 1) and the LCS's (LCS-32714-TOX and LCS-32714-CHLO) were below the control limit for Tetrachloro-m-xylene. These were flagged accordingly in the enclosed Analytical Data Report and QC Summary Report respectively. The other surrogate was within control limits for this samples. No further corrective actions were taken.

Exception Report R7-02

For Volatiles Analysis of the aqueous sample (Trip Blank), no MS/MSD was analyzed due to limited sample volume. An LCS/LCSD was analyzed instead.

Exception Report R7-03 and R7-04

For Trace Metals Analysis, the recoveries of the Matrix Spike and Matrix Spike Duplicate (0812097-01 MS/MSD) were below the control limit for Selenium. Also the recoveries of the Matrix Spike (0812097-01 MS) were outside of the control limits for Arsenic and Lead. These were flagged accordingly in the enclosed QC Summary Report. The LCS-32690 was within control limits for these analytes. The reference sample selected for the MS/MSD was from this work order. No further corrective actions were taken.

# CASE NARRATIVE

For Volatiles Analysis of the soil samples, the recoveries of the Matrix Spike and Matrix Spike Duplicate (0812097-01 MS/MSD) were below the control limit for Acetone. These were flagged accordingly in the enclosed QC Summary Report. The LCS-32695 was within control limits for this compound. The reference sample selected for the MS/MSD was from this work order. No further corrective actions were taken.

For Semivolatiles Analysis, the recoveries of the Matrix Spike and Matrix Spike Duplicate (0812097-01 MS/MSD) were below the control limit for 3,3'-Dichlorobenzidine and Hexachlorocyclopentadiene, and the recovery of the Matrix Spike Duplicate (0812097-01 MSD) was below the control limit for Caprolactam. Also the RPD for the Matrix Spike Duplicate (0812097-01 MSD) was above the control limit for Hexachlorocyclopentadiene. These were flagged accordingly in the enclosed QC Summary Report. The LCS-32688 was within control limits for these compounds. The reference sample selected for the MS/MSD was from this work order. No further corrective actions were taken.

For TPH Analysis, the RPD for the Matrix Spike Duplicate (0812097-01 MSD) was above the control limit. This was flagged accordingly in the enclosed QC Summary Report. The LCS-32700 was within control limits. The reference sample selected for this MS/MSD was from this work order. No further corrective actions were taken.

Exception Report S2-02

For Volatiles Analysis of the soil samples, the recoveries of the Initial Calibration Verification (ICV-081215) were below the control limits for 2-Hexanone and Chloroethane. These were flagged accordingly in the enclosed QC Summary Report. There was no 2-Hexanone or Chloroethane detected in either of the soil samples. The LCS-32695 was within the control limits for these compounds. No further corrective actions were taken.

Exception Report S9-01

For Trace Metals Analysis, the RPDs for the Serial Dilution (0812097-01 SD) were above the control limits for Arsenic and Chromium. These were flagged accordingly in the enclosed QC Summary Report. The PDS was within control limits for these analytes. The reference sample selected for this SD/PDS was from this work order. No further corrective actions were taken.

**DHL Analytical**

**Date:** *22-Dec-08*

**CLIENT:** URS Corporation
**Project:** Tillery Street
**Lab Order:** 0812097

## Work Order Sample Summary

| Lab Smp ID | Client Sample ID | Tag Number | Date Collected | Date Recved |
|---|---|---|---|---|
| 0812097-01 | Trench 1 | | 12/11/08 10:15 AM | 12/11/2008 |
| 0812097-02 | Trench 2 | | 12/11/08 11:15 AM | 12/11/2008 |
| 0812097-03 | Trip Blank | | 12/11/08 | 12/11/2008 |

# DHL Analytical

*22-Dec-08*

**Lab Order:** 0812097
**Client:** URS Corporation
**Project:** Tillery Street

# PREP DATES REPORT

| Sample ID | Client Sample ID | Collection Date | Matrix | Test Number | Test Name | Prep Date | Batch ID |
|---|---|---|---|---|---|---|---|
| 0812097-01A | Trench 1 | 12/11/08 10:15 AM | Soil | SW5035 | Purge and Trap 5035 | 12/15/08 08:56 AM | 32695 |
| 0812097-01B | Trench 1 | 12/11/08 10:15 AM | Soil | TX1005 | TX1005 Soil Prep | 12/15/08 09:20 AM | 32700 |
| 0812097-01C | Trench 1 | 12/11/08 10:15 AM | Soil | SW7471A | Mercury Soil Prep, Total | 12/15/08 09:00 AM | 32691 |
| | Trench 1 | 12/11/08 10:15 AM | Soil | SW3050B | Soil Prep Total Metals: ICP-MS | 12/15/08 09:00 AM | 32690 |
| | Trench 1 | 12/11/08 10:15 AM | Soil | SW3050B | Soil Prep Total Metals: ICP-MS | 12/15/08 09:00 AM | 32690 |
| 0812097-01D | Trench 1 | 12/11/08 10:15 AM | Soil | SW3550B | Soil Prep Sonication: BNA | 12/12/08 02:14 PM | 32688 |
| | Trench 1 | 12/11/08 10:15 AM | Soil | SW3550B | Soil Prep Sonication: BNA | 12/12/08 02:14 PM | 32688 |
| | Trench 1 | 12/11/08 10:15 AM | Soil | SW3550B | Soil Prep Sonication: PCB | 12/16/08 08:53 AM | 32716 |
| | Trench 1 | 12/11/08 10:15 AM | Soil | SW3550B | Soil Prep Sonication: Pest | 12/16/08 08:50 AM | 32714 |
| 0812097-01E | Trench 1 | 12/11/08 10:15 AM | Soil | D2216 | Percent Moisture | 12/15/08 12:30 PM | PMOIST_081215B |
| 0812097-02A | Trench 2 | 12/11/08 11:15 AM | Soil | SW5035 | Purge and Trap 5035 | 12/15/08 08:56 AM | 32695 |
| 0812097-02B | Trench 2 | 12/11/08 11:15 AM | Soil | TX1005 | TX1005 Soil Prep | 12/15/08 09:20 AM | 32700 |
| 0812097-02C | Trench 2 | 12/11/08 11:15 AM | Soil | SW7471A | Mercury Soil Prep, Total | 12/15/08 09:00 AM | 32691 |
| | Trench 2 | 12/11/08 11:15 AM | Soil | D2216 | Percent Moisture | 12/15/08 09:20 AM | PMOIST_081215A |
| | Trench 2 | 12/11/08 11:15 AM | Soil | SW3050B | Soil Prep Total Metals: ICP-MS | 12/15/08 09:00 AM | 32690 |
| 0812097-02D | Trench 2 | 12/11/08 11:15 AM | Soil | SW3550B | Soil Prep Sonication: BNA | 12/12/08 02:14 PM | 32688 |
| | Trench 2 | 12/11/08 11:15 AM | Soil | SW3550B | Soil Prep Sonication: BNA | 12/12/08 02:14 PM | 32688 |
| | Trench 2 | 12/11/08 11:15 AM | Soil | SW3550B | Soil Prep Sonication: PCB | 12/16/08 08:53 AM | 32716 |
| | Trench 2 | 12/11/08 11:15 AM | Soil | SW3550B | Soil Prep Sonication: Pest | 12/16/08 08:50 AM | 32714 |
| 0812097-03A | Trip Blank | 12/11/08 | Trip Blank | SW5030B | Purge and Trap Water GC/MS | 12/15/08 08:56 AM | 32696 |

**Lab Order:** 0812097
**Client:** URS Corporation
**Project:** Tillery Street

# ANALYTICAL DATES REPORT

| Sample ID | Client Sample ID | Matrix | Test Number | Test Name | Batch ID | Dilution | Analysis Date | Run ID |
|---|---|---|---|---|---|---|---|---|
| 0812097-01A | Trench 1 | Soil | SW8260B | Volatiles by 8260/5035 GC/MS | 32695 | 1 | 12/15/08 12:39 PM | GCMS1_081215A |
| 0812097-01B | Trench 1 | Soil | TX1005 | Tx1005 TPH Soil | 32700 | 1 | 12/15/08 01:43 PM | GC12_081215A |
| 0812097-01C | Trench 1 | Soil | SW7471A | Total Mercury: Soil/Solid | 32691 | 1 | 12/15/08 03:04 PM | CETAC_HG_081215B |
| | Trench 1 | Soil | SW6020 | Trace Metals: ICP-MS - Solid | 32690 | 5 | 12/15/08 06:00 PM | ICP-MS3_081215A |
| | Trench 1 | Soil | SW6020 | Trace Metals: ICP-MS - Solid | 32690 | 25 | 12/16/08 04:59 PM | ICP-MS3_081216A |
| 0812097-01D | Trench 1 | Soil | SW8082 | PCB by GC - Soil/Solid | 32716 | 1 | 12/16/08 08:21 PM | GC16_081216C |
| | Trench 1 | Soil | SW8081A | Pesticide by GC - Soil | 32714 | 1 | 12/16/08 03:40 PM | GC16_081216A |
| | Trench 1 | Soil | SW8270C | Semivolatiles by GC/MS - Soil | 32688 | 1 | 12/16/08 11:13 PM | GCMS4_081216D |
| | Trench 1 | Soil | SW8270C | Semivolatiles by GC/MS - Soil | 32688 | 10 | 12/16/08 10:51 PM | GCMS4_081216D |
| 0812097-01E | Trench 1 | Soil | D2216 | Percent Moisture | PMOIST_081215B | 1 | 12/15/08 04:35 PM | PMOIST_081215B |
| 0812097-02A | Trench 2 | Soil | SW8260B | Volatiles by 8260/5035 GC/MS | 32695 | 1 | 12/15/08 01:12 PM | GCMS1_081215A |
| 0812097-02B | Trench 2 | Soil | TX1005 | Tx1005 TPH Soil | 32700 | 1 | 12/15/08 02:09 PM | GC12_081215A |
| 0812097-02C | Trench 2 | Soil | D2216 | Percent Moisture | PMOIST_081215A | 1 | 12/15/08 02:55 PM | PMOIST_081215A |
| | Trench 2 | Soil | SW7471A | Total Mercury: Soil/Solid | 32691 | 1 | 12/15/08 03:14 PM | CETAC_HG_081215B |
| | Trench 2 | Soil | SW6020 | Trace Metals: ICP-MS - Solid | 32690 | 5 | 12/15/08 06:30 PM | ICP-MS3_081215A |
| 0812097-02D | Trench 2 | Soil | SW8082 | PCB by GC - Soil/Solid | 32716 | 1 | 12/16/08 09:45 PM | GC16_081216C |
| | Trench 2 | Soil | SW8081A | Pesticide by GC - Soil | 32714 | 1 | 12/16/08 05:05 PM | GC16_081216A |
| | Trench 2 | Soil | SW8270C | Semivolatiles by GC/MS - Soil | 32688 | 10 | 12/17/08 12:19 AM | GCMS4_081216D |
| | Trench 2 | Soil | SW8270C | Semivolatiles by GC/MS - Soil | 32688 | 1 | 12/17/08 12:41 AM | GCMS4_081216D |
| 0812097-03A | Trip Blank | Trip Blank | SW8260B | 8260 Water Volatiles by GC/MS | 32696 | 1 | 12/15/08 12:39 PM | GCMS5_081215A |

# DHL Analytical

**Date:** *22-Dec-08*

**CLIENT:** URS Corporation
**Project:** Tillery Street
**Project No:**
**Lab Order:** 0812097

**Client Sample ID:** Trench 1
**Lab ID:** 0812097-01
**Collection Date:** 12/11/08 10:15 AM
**Matrix:** SOIL

| Analyses | Result | SDL | RL | Qual | Units | DF | Date Analyzed |
|---|---|---|---|---|---|---|---|
| **TX1005 TPH SOIL** | | **TX1005** | | | | | Analyst: **JAW** |
| T/R Hydrocarbons: C6-C12 | ND | 13.0 | 37.0 | | mg/Kg-dry | 1 | 12/15/08 01:43 PM |
| T/R Hydrocarbons: >C12-C28 | ND | 13.0 | 37.0 | | mg/Kg-dry | 1 | 12/15/08 01:43 PM |
| T/R Hydrocarbons: >C28-C35 | ND | 13.0 | 37.0 | | mg/Kg-dry | 1 | 12/15/08 01:43 PM |
| T/R Hydrocarbons: C6-C35 | ND | 13.0 | 37.0 | | mg/Kg-dry | 1 | 12/15/08 01:43 PM |
| Surr: Isopropylbenzene | 90.6 | 0 | 70-130 | | %REC | 1 | 12/15/08 01:43 PM |
| Surr: Octacosane | 95.4 | 0 | 70-130 | | %REC | 1 | 12/15/08 01:43 PM |
| **PESTICIDE BY GC - SOIL** | | **SW8081A** | | | | | Analyst: **DO** |
| 4,4'-DDD | ND | 0.00202 | 0.00607 | | mg/Kg-dry | 1 | 12/16/08 03:40 PM |
| 4,4'-DDE | ND | 0.00202 | 0.00607 | | mg/Kg-dry | 1 | 12/16/08 03:40 PM |
| 4,4'-DDT | ND | 0.00202 | 0.00607 | | mg/Kg-dry | 1 | 12/16/08 03:40 PM |
| Aldrin | ND | 0.00202 | 0.00607 | | mg/Kg-dry | 1 | 12/16/08 03:40 PM |
| alpha-BHC | ND | 0.00202 | 0.00607 | | mg/Kg-dry | 1 | 12/16/08 03:40 PM |
| alpha-Chlordane | ND | 0.00202 | 0.00607 | | mg/Kg-dry | 1 | 12/16/08 03:40 PM |
| beta-BHC | ND | 0.00202 | 0.00607 | | mg/Kg-dry | 1 | 12/16/08 03:40 PM |
| Chlordane | ND | 0.0101 | 0.0304 | | mg/Kg-dry | 1 | 12/16/08 03:40 PM |
| delta-BHC | ND | 0.00202 | 0.00607 | | mg/Kg-dry | 1 | 12/16/08 03:40 PM |
| Dieldrin | ND | 0.00202 | 0.00607 | | mg/Kg-dry | 1 | 12/16/08 03:40 PM |
| Endosulfan I | ND | 0.00202 | 0.00607 | | mg/Kg-dry | 1 | 12/16/08 03:40 PM |
| Endosulfan II | ND | 0.00202 | 0.00607 | | mg/Kg-dry | 1 | 12/16/08 03:40 PM |
| Endosulfan sulfate | ND | 0.00202 | 0.00607 | | mg/Kg-dry | 1 | 12/16/08 03:40 PM |
| Endrin | ND | 0.00202 | 0.00607 | | mg/Kg-dry | 1 | 12/16/08 03:40 PM |
| Endrin aldehyde | ND | 0.00202 | 0.00607 | | mg/Kg-dry | 1 | 12/16/08 03:40 PM |
| Endrin ketone | ND | 0.00202 | 0.00607 | | mg/Kg-dry | 1 | 12/16/08 03:40 PM |
| gamma-BHC | ND | 0.00202 | 0.00607 | | mg/Kg-dry | 1 | 12/16/08 03:40 PM |
| gamma-Chlordane | ND | 0.00202 | 0.00607 | | mg/Kg-dry | 1 | 12/16/08 03:40 PM |
| Heptachlor | ND | 0.00202 | 0.00607 | | mg/Kg-dry | 1 | 12/16/08 03:40 PM |
| Heptachlor epoxide | ND | 0.00202 | 0.00607 | | mg/Kg-dry | 1 | 12/16/08 03:40 PM |
| Methoxychlor | ND | 0.00202 | 0.00607 | | mg/Kg-dry | 1 | 12/16/08 03:40 PM |
| Toxaphene | ND | 0.0810 | 0.253 | | mg/Kg-dry | 1 | 12/16/08 03:40 PM |
| Surr: Decachlorobiphenyl | 61.5 | 0 | 56-132 | | %REC | 1 | 12/16/08 03:40 PM |
| Surr: Tetrachloro-m-xylene | 64.3 | 0 | 69-124 | S | %REC | 1 | 12/16/08 03:40 PM |
| **PCB BY GC - SOIL/SOLID** | | **SW8082** | | | | | Analyst: **DO** |
| Aroclor 1016 | ND | 0.0529 | 0.106 | | mg/Kg-dry | 1 | 12/16/08 08:21 PM |
| Aroclor 1221 | ND | 0.0529 | 0.106 | | mg/Kg-dry | 1 | 12/16/08 08:21 PM |
| Aroclor 1232 | ND | 0.0529 | 0.106 | | mg/Kg-dry | 1 | 12/16/08 08:21 PM |
| Aroclor 1242 | ND | 0.0529 | 0.106 | | mg/Kg-dry | 1 | 12/16/08 08:21 PM |
| Aroclor 1248 | ND | 0.0529 | 0.106 | | mg/Kg-dry | 1 | 12/16/08 08:21 PM |
| Aroclor 1254 | ND | 0.0529 | 0.106 | | mg/Kg-dry | 1 | 12/16/08 08:21 PM |

B 1-2-09

**Qualifiers:**
ND - Not Detected at the SDL
J - Analyte detected between SDL and RL
B - Analyte detected in the associated Method Blank
DF- Dilution Factor
N - Parameter not NELAC certified
See Final Page of Report for MQLs and MDLs
S - Spike Recovery outside control limits
C - Sample Result or QC discussed in Case Narrative
RL - Reporting Limit (MQL adjusted for moisture and sample size)
SDL - Sample Detection Limit
E - TPH pattern not Gas or Diesel Range Pattern

# DHL Analytical

**Date:** *22-Dec-08*

| | | | |
|---|---|---|---|
| **CLIENT:** | URS Corporation | **Client Sample ID:** | Trench 1 |
| **Project:** | Tillery Street | **Lab ID:** | 0812097-01 |
| **Project No:** | | **Collection Date:** | 12/11/08 10:15 AM |
| **Lab Order:** | 0812097 | **Matrix:** | SOIL |

| Analyses | Result | SDL | RL | Qual | Units | DF | Date Analyzed |
|---|---|---|---|---|---|---|---|
| **PCB BY GC - SOIL/SOLID** | | **SW8082** | | | | | Analyst: **DO** |
| Aroclor 1260 | ND | 0.0529 | 0.106 | | mg/Kg-dry | 1 | 12/16/08 08:21 PM |
| Surr: Decachlorobiphenyl | 79.2 | 0 | 40-130 | | %REC | 1 | 12/16/08 08:21 PM |
| Surr: Tetrachloro-m-xylene | 88.4 | 0 | 40-130 | | %REC | 1 | 12/16/08 08:21 PM |
| **TOTAL MERCURY: SOIL/SOLID** | | **SW7471A** | | | | | Analyst: **LM** |
| Mercury | 0.0281 | 0.0147 | 0.0368 | J | mg/Kg-dry | 1 | 12/15/08 03:04 PM |
| **TRACE METALS: ICP-MS - SOLID** | | **SW6020** | | | | | Analyst: **AJR** |
| Arsenic | 4.48 JL:M4 | 0.494 | 0.987 | | mg/Kg-dry | 5 | 12/15/08 06:00 PM |
| Barium | 98.6 | 0.494 | 1.97 | | mg/Kg-dry | 5 | 12/15/08 06:00 PM |
| Cadmium | 0.264 | 0.0987 | 0.296 | J | mg/Kg-dry | 5 | 12/15/08 06:00 PM |
| Chromium | 15.5 | 0.494 | 1.97 | | mg/Kg-dry | 5 | 12/15/08 06:00 PM |
| Lead | 21.3 JL:M4 | 0.0987 | 0.296 | | mg/Kg-dry | 5 | 12/15/08 06:00 PM |
| Selenium | 7.39 JL:M4 | 0.148 | 0.494 | | mg/Kg-dry | 5 | 12/15/08 06:00 PM |
| Silver | ND | 0.0987 | 0.197 | | mg/Kg-dry | 5 | 12/15/08 06:00 PM |
| **SEMIVOLATILES BY GC/MS - SOIL** | | **SW8270C** | | | | | Analyst: **DO** |
| 2,4,5-Trichlorophenol | ND | 0.0104 | 0.0197 | | mg/Kg-dry | 1 | 12/16/08 11:13 PM |
| 2,4,6-Trichlorophenol | ND | 0.00889 | 0.0197 | | mg/Kg-dry | 1 | 12/16/08 11:13 PM |
| 2,4-Dichlorophenol | ND | 0.0119 | 0.0197 | | mg/Kg-dry | 1 | 12/16/08 11:13 PM |
| 2,4-Dimethylphenol | ND | 0.00889 | 0.0197 | | mg/Kg-dry | 1 | 12/16/08 11:13 PM |
| 2,4-Dinitrophenol | ND | 0.00741 | 0.0978 | | mg/Kg-dry | 1 | 12/16/08 11:13 PM |
| 2,4-Dinitrotoluene | ND | 0.00444 | 0.0197 | | mg/Kg-dry | 1 | 12/16/08 11:13 PM |
| 2,6-Dinitrotoluene | ND | 0.00444 | 0.0197 | | mg/Kg-dry | 1 | 12/16/08 11:13 PM |
| 2-Chloronaphthalene | ND | 0.00593 | 0.0197 | | mg/Kg-dry | 1 | 12/16/08 11:13 PM |
| 2-Chlorophenol | ND | 0.0104 | 0.0197 | | mg/Kg-dry | 1 | 12/16/08 11:13 PM |
| 2-Methylnaphthalene | ND | 0.00296 | 0.0197 | | mg/Kg-dry | 1 | 12/16/08 11:13 PM |
| 2-Methylphenol | ND | 0.0104 | 0.0197 | | mg/Kg-dry | 1 | 12/16/08 11:13 PM |
| 2-Nitroaniline | ND | 0.00741 | 0.0197 | | mg/Kg-dry | 1 | 12/16/08 11:13 PM |
| 2-Nitrophenol | ND | 0.0104 | 0.0197 | | mg/Kg-dry | 1 | 12/16/08 11:13 PM |
| 3,3'-Dichlorobenzidine LJL:M2 | ND | 0.0104 | 0.0197 | | mg/Kg-dry | 1 | 12/16/08 11:13 PM |
| 3-Nitroaniline | ND | 0.00593 | 0.0197 | | mg/Kg-dry | 1 | 12/16/08 11:13 PM |
| 4,6-Dinitro-2-methylphenol | ND | 0.0119 | 0.0489 | | mg/Kg-dry | 1 | 12/16/08 11:13 PM |
| 4-Bromophenyl phenyl ether | ND | 0.00444 | 0.0197 | | mg/Kg-dry | 1 | 12/16/08 11:13 PM |
| 4-Chloro-3-methylphenol | ND | 0.00889 | 0.0197 | | mg/Kg-dry | 1 | 12/16/08 11:13 PM |
| 4-Chloroaniline | ND | 0.00741 | 0.0489 | | mg/Kg-dry | 1 | 12/16/08 11:13 PM |
| 4-Chlorophenyl phenyl ether | ND | 0.00444 | 0.0197 | | mg/Kg-dry | 1 | 12/16/08 11:13 PM |
| 4-Methylphenol | ND | 0.0148 | 0.0197 | | mg/Kg-dry | 1 | 12/16/08 11:13 PM |
| 4-Nitroaniline | ND | 0.0104 | 0.0197 | | mg/Kg-dry | 1 | 12/16/08 11:13 PM |
| 4-Nitrophenol | ND | 0.0207 | 0.0978 | | mg/Kg-dry | 1 | 12/16/08 11:13 PM |

B 1-2-09

**Qualifiers:**
- ND - Not Detected at the SDL
- J - Analyte detected between SDL and RL
- B - Analyte detected in the associated Method Blank
- DF- Dilution Factor
- N - Parameter not NELAC certified
- See Final Page of Report for MQLs and MDLs
- S - Spike Recovery outside control limits
- C - Sample Result or QC discussed in Case Narrative
- RL - Reporting Limit (MQL adjusted for moisture and sample size)
- SDL - Sample Detection Limit
- E - TPH pattern not Gas or Diesel Range Pattern

# DHL Analytical

**Date:** *22-Dec-08*

| | | | |
|---|---|---|---|
| **CLIENT:** | URS Corporation | **Client Sample ID:** | Trench 1 |
| **Project:** | Tillery Street | **Lab ID:** | 0812097-01 |
| **Project No:** | | **Collection Date:** | 12/11/08 10:15 AM |
| **Lab Order:** | 0812097 | **Matrix:** | SOIL |

| Analyses | | Result | SDL | RL | Qual | Units | DF | Date Analyzed |
|---|---|---|---|---|---|---|---|---|
| **SEMIVOLATILES BY GC/MS - SOIL** | | | **SW8270C** | | | | | Analyst: **DO** |
| Acenaphthene | | ND | 0.00593 | 0.0197 | | mg/Kg-dry | 1 | 12/16/08 11:13 PM |
| Acenaphthylene | | ND | 0.00741 | 0.0197 | | mg/Kg-dry | 1 | 12/16/08 11:13 PM |
| Acetophenone | | ND | 0.00593 | 0.0197 | | mg/Kg-dry | 1 | 12/16/08 11:13 PM |
| Anthracene | | ND | 0.00296 | 0.0197 | | mg/Kg-dry | 1 | 12/16/08 11:13 PM |
| Atrazine | | ND | 0.00593 | 0.0197 | | mg/Kg-dry | 1 | 12/16/08 11:13 PM |
| Benzaldehyde | | ND | 0.00296 | 0.0197 | N | mg/Kg-dry | 1 | 12/16/08 11:13 PM |
| Benzo[a]anthracene | | 0.00593 | 0.00296 | 0.0197 | J | mg/Kg-dry | 1 | 12/16/08 11:13 PM |
| Benzo[a]pyrene | | 0.00790 | 0.00444 | 0.0197 | J | mg/Kg-dry | 1 | 12/16/08 11:13 PM |
| Benzo[b]fluoranthene | | 0.00889 | 0.00444 | 0.0197 | J | mg/Kg-dry | 1 | 12/16/08 11:13 PM |
| Benzo[g,h,i]perylene | | ND | 0.00889 | 0.0197 | | mg/Kg-dry | 1 | 12/16/08 11:13 PM |
| Benzo[k]fluoranthene | | 0.00691 | 0.00593 | 0.0197 | J | mg/Kg-dry | 1 | 12/16/08 11:13 PM |
| Benzoic acid | | ND | 0.0193 | 0.0978 | | mg/Kg-dry | 1 | 12/16/08 11:13 PM |
| Benzyl alcohol | | ND | 0.00593 | 0.0489 | | mg/Kg-dry | 1 | 12/16/08 11:13 PM |
| Biphenyl | | ND | 0.00593 | 0.0197 | | mg/Kg-dry | 1 | 12/16/08 11:13 PM |
| Bis(2-chloroethoxy)methane | | ND | 0.00741 | 0.0197 | | mg/Kg-dry | 1 | 12/16/08 11:13 PM |
| Bis(2-chloroethyl)ether | | ND | 0.00148 | 0.0197 | | mg/Kg-dry | 1 | 12/16/08 11:13 PM |
| Bis(2-chloroisopropyl)ether | | ND | 0.00593 | 0.0197 | | mg/Kg-dry | 1 | 12/16/08 11:13 PM |
| Bis(2-ethylhexyl)phthalate | | ND | 0.00741 | 0.0197 | | mg/Kg-dry | 1 | 12/16/08 11:13 PM |
| Butyl benzyl phthalate | | ND | 0.0148 | 0.0489 | | mg/Kg-dry | 1 | 12/16/08 11:13 PM |
| Caprolactam | USL: M2 | ND | 0.00593 | 0.0197 | | mg/Kg-dry | 1 | 12/16/08 11:13 PM |
| Carbazole | | ND | 0.00593 | 0.0197 | | mg/Kg-dry | 1 | 12/16/08 11:13 PM |
| Chrysene | | 0.00790 | 0.00444 | 0.0197 | J | mg/Kg-dry | 1 | 12/16/08 11:13 PM |
| Di-n-butyl phthalate | | ND | 0.0148 | 0.0489 | | mg/Kg-dry | 1 | 12/16/08 11:13 PM |
| Di-n-octyl phthalate | | ND | 0.0148 | 0.0489 | | mg/Kg-dry | 1 | 12/16/08 11:13 PM |
| Dibenz[a,h]anthracene | | ND | 0.00741 | 0.0197 | | mg/Kg-dry | 1 | 12/16/08 11:13 PM |
| Dibenzofuran | | ND | 0.00593 | 0.0197 | | mg/Kg-dry | 1 | 12/16/08 11:13 PM |
| Diethyl phthalate | | ND | 0.0148 | 0.0489 | | mg/Kg-dry | 1 | 12/16/08 11:13 PM |
| Dimethyl phthalate | | ND | 0.0148 | 0.0489 | | mg/Kg-dry | 1 | 12/16/08 11:13 PM |
| Fluoranthene | | 0.0138 | 0.00296 | 0.0197 | J | mg/Kg-dry | 1 | 12/16/08 11:13 PM |
| Fluorene | | ND | 0.00444 | 0.0197 | | mg/Kg-dry | 1 | 12/16/08 11:13 PM |
| Hexachlorobenzene | | ND | 0.00148 | 0.0197 | | mg/Kg-dry | 1 | 12/16/08 11:13 PM |
| Hexachlorobutadiene | | ND | 0.00444 | 0.0197 | | mg/Kg-dry | 1 | 12/16/08 11:13 PM |
| Hexachlorocyclopentadiene | USL: M2 | ND | 0.00889 | 0.0489 | | mg/Kg-dry | 1 | 12/16/08 11:13 PM |
| Hexachloroethane | | ND | 0.00741 | 0.0197 | | mg/Kg-dry | 1 | 12/16/08 11:13 PM |
| Indeno[1,2,3-cd]pyrene | | ND | 0.00741 | 0.0197 | | mg/Kg-dry | 1 | 12/16/08 11:13 PM |
| Isophorone | | ND | 0.00593 | 0.0197 | | mg/Kg-dry | 1 | 12/16/08 11:13 PM |
| N-Nitrosodi-n-propylamine | | ND | 0.00148 | 0.0197 | | mg/Kg-dry | 1 | 12/16/08 11:13 PM |
| N-Nitrosodiphenylamine | | ND | 0.00741 | 0.0197 | | mg/Kg-dry | 1 | 12/16/08 11:13 PM |
| Naphthalene | | ND | 0.00593 | 0.0197 | | mg/Kg-dry | 1 | 12/16/08 11:13 PM |

**Qualifiers:**
- ND - Not Detected at the SDL
- J - Analyte detected between SDL and RL
- B - Analyte detected in the associated Method Blank
- DF- Dilution Factor
- N - Parameter not NELAC certified
- See Final Page of Report for MQLs and MDLs
- S - Spike Recovery outside control limits
- C - Sample Result or QC discussed in Case Narrative
- RL - Reporting Limit (MQL adjusted for moisture and sample size)
- SDL - Sample Detection Limit
- E - TPH pattern not Gas or Diesel Range Pattern

B 1-2-09

# DHL Analytical

**Date:** *22-Dec-08*

| | | | |
|---|---|---|---|
| **CLIENT:** | URS Corporation | **Client Sample ID:** | Trench 1 |
| **Project:** | Tillery Street | **Lab ID:** | 0812097-01 |
| **Project No:** | | **Collection Date:** | 12/11/08 10:15 AM |
| **Lab Order:** | 0812097 | **Matrix:** | SOIL |

| Analyses | Result | SDL | RL | Qual | Units | DF | Date Analyzed |
|---|---|---|---|---|---|---|---|
| **SEMIVOLATILES BY GC/MS - SOIL** | | **SW8270C** | | | | | Analyst: **DO** |
| Nitrobenzene | ND | 0.0104 | 0.0197 | | mg/Kg-dry | 1 | 12/16/08 11:13 PM |
| Pentachlorophenol | ND | 0.0133 | 0.0197 | | mg/Kg-dry | 1 | 12/16/08 11:13 PM |
| Phenanthrene | ND | 0.00444 | 0.0197 | | mg/Kg-dry | 1 | 12/16/08 11:13 PM |
| Phenol | ND | 0.00889 | 0.0197 | | mg/Kg-dry | 1 | 12/16/08 11:13 PM |
| Pyrene | 0.00988 | 0.00296 | 0.0197 | J | mg/Kg-dry | 1 | 12/16/08 11:13 PM |
| Surr: 2,4,6-Tribromophenol | 83.3 | 0 | 45-138 | | %REC | 1 | 12/16/08 11:13 PM |
| Surr: 2-Fluorobiphenyl | 77.6 | 0 | 60-135 | | %REC | 1 | 12/16/08 11:13 PM |
| Surr: 2-Fluorophenol | 68.9 | 0 | 37-125 | | %REC | 1 | 12/16/08 11:13 PM |
| Surr: 4-Terphenyl-d14 | 77.1 | 0 | 60-129 | | %REC | 1 | 12/16/08 11:13 PM |
| Surr: Nitrobenzene-d5 | 72.9 | 0 | 45-125 | | %REC | 1 | 12/16/08 11:13 PM |
| Surr: Phenol-d6 | 71.4 | 0 | 40-125 | | %REC | 1 | 12/16/08 11:13 PM |
| **VOLATILES BY 8260/5035 GC/MS** | | **SW8260B** | | | | | Analyst: **KW** |
| 1,1,1,2-Tetrachloroethane | ND | 0.00140 | 0.00699 | | mg/Kg-dry | 1 | 12/15/08 12:39 PM |
| 1,1,1-Trichloroethane | ND | 0.00140 | 0.00699 | | mg/Kg-dry | 1 | 12/15/08 12:39 PM |
| 1,1,2,2-Tetrachloroethane | ND | 0.00140 | 0.00699 | | mg/Kg-dry | 1 | 12/15/08 12:39 PM |
| 1,1,2-Trichloro-1,2,2-trifluoroethane | ND | 0.00699 | 0.0210 | | mg/Kg-dry | 1 | 12/15/08 12:39 PM |
| 1,1,2-Trichloroethane | ND | 0.00140 | 0.00699 | | mg/Kg-dry | 1 | 12/15/08 12:39 PM |
| 1,1-Dichloroethane | ND | 0.00140 | 0.00699 | | mg/Kg-dry | 1 | 12/15/08 12:39 PM |
| 1,1-Dichloroethene | ND | 0.00140 | 0.00699 | | mg/Kg-dry | 1 | 12/15/08 12:39 PM |
| 1,1-Dichloropropene | ND | 0.00140 | 0.00699 | | mg/Kg-dry | 1 | 12/15/08 12:39 PM |
| 1,2,3-Trichlorobenzene | ND | 0.00140 | 0.00699 | | mg/Kg-dry | 1 | 12/15/08 12:39 PM |
| 1,2,3-Trichloropropane | ND | 0.00140 | 0.00699 | | mg/Kg-dry | 1 | 12/15/08 12:39 PM |
| 1,2,4-Trichlorobenzene | ND | 0.00140 | 0.00699 | | mg/Kg-dry | 1 | 12/15/08 12:39 PM |
| 1,2,4-Trimethylbenzene | ND | 0.00140 | 0.00699 | | mg/Kg-dry | 1 | 12/15/08 12:39 PM |
| 1,2-Dibromo-3-chloropropane | ND | 0.00140 | 0.00699 | | mg/Kg-dry | 1 | 12/15/08 12:39 PM |
| 1,2-Dibromoethane | ND | 0.00140 | 0.00699 | | mg/Kg-dry | 1 | 12/15/08 12:39 PM |
| 1,2-Dichlorobenzene | ND | 0.00140 | 0.00699 | | mg/Kg-dry | 1 | 12/15/08 12:39 PM |
| 1,2-Dichloroethane | ND | 0.00140 | 0.00699 | | mg/Kg-dry | 1 | 12/15/08 12:39 PM |
| 1,2-Dichloropropane | ND | 0.00140 | 0.00699 | | mg/Kg-dry | 1 | 12/15/08 12:39 PM |
| 1,3,5-Trimethylbenzene | ND | 0.00140 | 0.00699 | | mg/Kg-dry | 1 | 12/15/08 12:39 PM |
| 1,3-Dichlorobenzene | ND | 0.00140 | 0.00699 | | mg/Kg-dry | 1 | 12/15/08 12:39 PM |
| 1,3-Dichloropropane | ND | 0.00140 | 0.00699 | | mg/Kg-dry | 1 | 12/15/08 12:39 PM |
| 1,4-Dichlorobenzene | ND | 0.00140 | 0.00699 | | mg/Kg-dry | 1 | 12/15/08 12:39 PM |
| 1-Chlorohexane | ND | 0.00140 | 0.00699 | | mg/Kg-dry | 1 | 12/15/08 12:39 PM |
| 2,2-Dichloropropane | ND | 0.00140 | 0.00699 | | mg/Kg-dry | 1 | 12/15/08 12:39 PM |
| 2-Butanone | ND | 0.00699 | 0.0210 | | mg/Kg-dry | 1 | 12/15/08 12:39 PM |
| 2-Chlorotoluene | ND | 0.00140 | 0.00699 | | mg/Kg-dry | 1 | 12/15/08 12:39 PM |
| 2-Hexanone | ND UJ:C10 | 0.00699 | 0.0210 | | mg/Kg-dry | 1 | 12/15/08 12:39 PM |

**Qualifiers:**
- ND - Not Detected at the SDL
- J - Analyte detected between SDL and RL
- B - Analyte detected in the associated Method Blank
- DF- Dilution Factor
- N - Parameter not NELAC certified
- See Final Page of Report for MQLs and MDLs
- S - Spike Recovery outside control limits
- C - Sample Result or QC discussed in Case Narrative
- RL - Reporting Limit (MQL adjusted for moisture and sample size)
- SDL - Sample Detection Limit
- E - TPH pattern not Gas or Diesel Range Pattern

JB 1-2-09

# DHL Analytical

**Date:** *22-Dec-08*

**CLIENT:** URS Corporation
**Project:** Tillery Street
**Project No:**
**Lab Order:** 0812097

**Client Sample ID:** Trench 1
**Lab ID:** 0812097-01
**Collection Date:** 12/11/08 10:15 AM
**Matrix:** SOIL

| Analyses | Result | SDL | RL | Qual | Units | DF | Date Analyzed |
|---|---|---|---|---|---|---|---|
| **VOLATILES BY 8260/5035 GC/MS** | | **SW8260B** | | | | | Analyst: **KW** |
| 4-Chlorotoluene | ND | 0.00140 | 0.00699 | | mg/Kg-dry | 1 | 12/15/08 12:39 PM |
| 4-Methyl-2-pentanone | ND | 0.00699 | 0.0210 | | mg/Kg-dry | 1 | 12/15/08 12:39 PM |
| Acetone | 0.103 JL.M3 | 0.0210 | 0.0699 | | mg/Kg-dry | 1 | 12/15/08 12:39 PM |
| Benzene | ND | 0.00140 | 0.00699 | | mg/Kg-dry | 1 | 12/15/08 12:39 PM |
| Bromobenzene | ND | 0.00140 | 0.00699 | | mg/Kg-dry | 1 | 12/15/08 12:39 PM |
| Bromochloromethane | ND | 0.00140 | 0.00699 | | mg/Kg-dry | 1 | 12/15/08 12:39 PM |
| Bromodichloromethane | ND | 0.00140 | 0.00699 | | mg/Kg-dry | 1 | 12/15/08 12:39 PM |
| Bromoform | ND | 0.00140 | 0.00699 | | mg/Kg-dry | 1 | 12/15/08 12:39 PM |
| Bromomethane | ND | 0.00140 | 0.00699 | | mg/Kg-dry | 1 | 12/15/08 12:39 PM |
| Carbon disulfide | ND | 0.00140 | 0.00699 | | mg/Kg-dry | 1 | 12/15/08 12:39 PM |
| Carbon tetrachloride | ND | 0.00140 | 0.00699 | | mg/Kg-dry | 1 | 12/15/08 12:39 PM |
| Chlorobenzene | ND | 0.00140 | 0.00699 | | mg/Kg-dry | 1 | 12/15/08 12:39 PM |
| Chloroethane | ND UJ 'L10 | 0.00140 | 0.00699 | | mg/Kg-dry | 1 | 12/15/08 12:39 PM |
| Chloroform | ND | 0.00140 | 0.00699 | | mg/Kg-dry | 1 | 12/15/08 12:39 PM |
| Chloromethane | ND | 0.00140 | 0.00699 | | mg/Kg-dry | 1 | 12/15/08 12:39 PM |
| cis-1,2-Dichloroethene | ND | 0.00140 | 0.00699 | | mg/Kg-dry | 1 | 12/15/08 12:39 PM |
| cis-1,3-Dichloropropene | ND | 0.00140 | 0.00699 | | mg/Kg-dry | 1 | 12/15/08 12:39 PM |
| Cyclohexane | ND | 0.00699 | 0.0210 | N | mg/Kg-dry | 1 | 12/15/08 12:39 PM |
| Dibromochloromethane | ND | 0.00140 | 0.00699 | | mg/Kg-dry | 1 | 12/15/08 12:39 PM |
| Dibromomethane | ND | 0.00140 | 0.00699 | | mg/Kg-dry | 1 | 12/15/08 12:39 PM |
| Dichlorodifluoromethane | ND | 0.00140 | 0.00699 | | mg/Kg-dry | 1 | 12/15/08 12:39 PM |
| Ethylbenzene | ND | 0.00140 | 0.00699 | | mg/Kg-dry | 1 | 12/15/08 12:39 PM |
| Hexachlorobutadiene | ND | 0.00140 | 0.00699 | | mg/Kg-dry | 1 | 12/15/08 12:39 PM |
| Isopropylbenzene | ND | 0.00140 | 0.00699 | | mg/Kg-dry | 1 | 12/15/08 12:39 PM |
| m,p-Xylene | ND | 0.00140 | 0.00699 | | mg/Kg-dry | 1 | 12/15/08 12:39 PM |
| Methyl Acetate | ND | 0.00699 | 0.0210 | | mg/Kg-dry | 1 | 12/15/08 12:39 PM |
| Methyl tert-butyl ether | ND | 0.00140 | 0.00699 | | mg/Kg-dry | 1 | 12/15/08 12:39 PM |
| Methylcyclohexane | ND | 0.00699 | 0.0210 | | mg/Kg-dry | 1 | 12/15/08 12:39 PM |
| Methylene chloride | ND | 0.00699 | 0.00699 | | mg/Kg-dry | 1 | 12/15/08 12:39 PM |
| n-Butylbenzene | ND | 0.00140 | 0.00699 | | mg/Kg-dry | 1 | 12/15/08 12:39 PM |
| n-Propylbenzene | ND | 0.00140 | 0.00699 | | mg/Kg-dry | 1 | 12/15/08 12:39 PM |
| Naphthalene | ND | 0.00699 | 0.0210 | | mg/Kg-dry | 1 | 12/15/08 12:39 PM |
| o-Xylene | ND | 0.00140 | 0.00699 | | mg/Kg-dry | 1 | 12/15/08 12:39 PM |
| p-Isopropyltoluene | ND | 0.00140 | 0.00699 | | mg/Kg-dry | 1 | 12/15/08 12:39 PM |
| sec-Butylbenzene | ND | 0.00140 | 0.00699 | | mg/Kg-dry | 1 | 12/15/08 12:39 PM |
| Styrene | ND | 0.00140 | 0.00699 | | mg/Kg-dry | 1 | 12/15/08 12:39 PM |
| tert-Butylbenzene | ND | 0.00140 | 0.00699 | | mg/Kg-dry | 1 | 12/15/08 12:39 PM |
| Tetrachloroethene | ND | 0.00140 | 0.00699 | | mg/Kg-dry | 1 | 12/15/08 12:39 PM |
| Toluene | ND | 0.00140 | 0.00699 | | mg/Kg-dry | 1 | 12/15/08 12:39 PM |

**Qualifiers:**
ND - Not Detected at the SDL
J - Analyte detected between SDL and RL
B - Analyte detected in the associated Method Blank
DF- Dilution Factor
N - Parameter not NELAC certified
See Final Page of Report for MQLs and MDLs
S - Spike Recovery outside control limits
C - Sample Result or QC discussed in Case Narrative
RL - Reporting Limit (MQL adjusted for moisture and sample size)
SDL - Sample Detection Limit
E - TPH pattern not Gas or Diesel Range Pattern

B 1-2-09

# DHL Analytical

**Date:** *22-Dec-08*

| | | | |
|---|---|---|---|
| **CLIENT:** | URS Corporation | **Client Sample ID:** | Trench 1 |
| **Project:** | Tillery Street | **Lab ID:** | 0812097-01 |
| **Project No:** | | **Collection Date:** | 12/11/08 10:15 AM |
| **Lab Order:** | 0812097 | **Matrix:** | SOIL |

| Analyses | Result | SDL | RL | Qual | Units | DF | Date Analyzed |
|---|---|---|---|---|---|---|---|
| **VOLATILES BY 8260/5035 GC/MS** | | **SW8260B** | | | | | Analyst: **KW** |
| trans-1,2-Dichloroethene | ND | 0.00140 | 0.00699 | | mg/Kg-dry | 1 | 12/15/08 12:39 PM |
| trans-1,3-Dichloropropene | ND | 0.00140 | 0.00699 | | mg/Kg-dry | 1 | 12/15/08 12:39 PM |
| Trichloroethene | ND | 0.00140 | 0.00699 | | mg/Kg-dry | 1 | 12/15/08 12:39 PM |
| Trichlorofluoromethane | ND | 0.00699 | 0.0210 | | mg/Kg-dry | 1 | 12/15/08 12:39 PM |
| Vinyl chloride | ND | 0.00140 | 0.00699 | | mg/Kg-dry | 1 | 12/15/08 12:39 PM |
| Surr: 1,2-Dichloroethane-d4 | 112 | 0 | 78-125 | | %REC | 1 | 12/15/08 12:39 PM |
| Surr: 4-Bromofluorobenzene | 106 | 0 | 82-125 | | %REC | 1 | 12/15/08 12:39 PM |
| Surr: Dibromofluoromethane | 99.5 | 0 | 84-116 | | %REC | 1 | 12/15/08 12:39 PM |
| Surr: Toluene-d8 | 95.9 | 0 | 84-118 | | %REC | 1 | 12/15/08 12:39 PM |
| **PERCENT MOISTURE** | | **D2216** | | | | | Analyst: **RP** |
| Percent Moisture | 8.75 | 0 | 0 | N | WT% | 1 | 12/15/08 04:35 PM |

**Qualifiers:**
ND - Not Detected at the SDL
J - Analyte detected between SDL and RL
B - Analyte detected in the associated Method Blank
DF- Dilution Factor
N - Parameter not NELAC certified
See Final Page of Report for MQLs and MDLs
S - Spike Recovery outside control limits
C - Sample Result or QC discussed in Case Narrative
RL - Reporting Limit (MQL adjusted for moisture and sample size)
SDL - Sample Detection Limit
E - TPH pattern not Gas or Diesel Range Pattern

fb 1-2-09

# DHL Analytical

**Date:** *22-Dec-08*

| | | | |
|---|---|---|---|
| **CLIENT:** | URS Corporation | **Client Sample ID:** | Trench 2 |
| **Project:** | Tillery Street | **Lab ID:** | 0812097-02 |
| **Project No:** | | **Collection Date:** | 12/11/08 11:15 AM |
| **Lab Order:** | 0812097 | **Matrix:** | SOIL |

| Analyses | Result | SDL | RL | Qual | Units | DF | Date Analyzed |
|---|---|---|---|---|---|---|---|
| **TX1005 TPH SOIL** | | **TX1005** | | | | | Analyst: **JAW** |
| T/R Hydrocarbons: C6-C12 | ND | 11.4 | 32.5 | | mg/Kg-dry | 1 | 12/15/08 02:09 PM |
| T/R Hydrocarbons: >C12-C28 | ND | 11.4 | 32.5 | | mg/Kg-dry | 1 | 12/15/08 02:09 PM |
| T/R Hydrocarbons: >C28-C35 | ND | 11.4 | 32.5 | | mg/Kg-dry | 1 | 12/15/08 02:09 PM |
| T/R Hydrocarbons: C6-C35 | ND | 11.4 | 32.5 | | mg/Kg-dry | 1 | 12/15/08 02:09 PM |
| Surr: Isopropylbenzene | 95.1 | 0 | 70-130 | | %REC | 1 | 12/15/08 02:09 PM |
| Surr: Octacosane | 101 | 0 | 70-130 | | %REC | 1 | 12/15/08 02:09 PM |
| **PESTICIDE BY GC - SOIL** | | **SW8081A** | | | | | Analyst: **DO** |
| 4,4'-DDD | ND | 0.00213 | 0.00639 | | mg/Kg-dry | 1 | 12/16/08 05:05 PM |
| 4,4'-DDE | 0.0103 | 0.00213 | 0.00639 | | mg/Kg-dry | 1 | 12/16/08 05:05 PM |
| 4,4'-DDT | 0.00516 | 0.00213 | 0.00639 | J | mg/Kg-dry | 1 | 12/16/08 05:05 PM |
| Aldrin | ND | 0.00213 | 0.00639 | | mg/Kg-dry | 1 | 12/16/08 05:05 PM |
| alpha-BHC | ND | 0.00213 | 0.00639 | | mg/Kg-dry | 1 | 12/16/08 05:05 PM |
| alpha-Chlordane | ND | 0.00213 | 0.00639 | | mg/Kg-dry | 1 | 12/16/08 05:05 PM |
| beta-BHC | ND | 0.00213 | 0.00639 | | mg/Kg-dry | 1 | 12/16/08 05:05 PM |
| Chlordane | ND | 0.0106 | 0.0319 | | mg/Kg-dry | 1 | 12/16/08 05:05 PM |
| delta-BHC | ND | 0.00213 | 0.00639 | | mg/Kg-dry | 1 | 12/16/08 05:05 PM |
| Dieldrin | ND | 0.00213 | 0.00639 | | mg/Kg-dry | 1 | 12/16/08 05:05 PM |
| Endosulfan I | ND | 0.00213 | 0.00639 | | mg/Kg-dry | 1 | 12/16/08 05:05 PM |
| Endosulfan II | ND | 0.00213 | 0.00639 | | mg/Kg-dry | 1 | 12/16/08 05:05 PM |
| Endosulfan sulfate | ND | 0.00213 | 0.00639 | | mg/Kg-dry | 1 | 12/16/08 05:05 PM |
| Endrin | ND | 0.00213 | 0.00639 | | mg/Kg-dry | 1 | 12/16/08 05:05 PM |
| Endrin aldehyde | ND | 0.00213 | 0.00639 | | mg/Kg-dry | 1 | 12/16/08 05:05 PM |
| Endrin ketone | ND | 0.00213 | 0.00639 | | mg/Kg-dry | 1 | 12/16/08 05:05 PM |
| gamma-BHC | ND | 0.00213 | 0.00639 | | mg/Kg-dry | 1 | 12/16/08 05:05 PM |
| gamma-Chlordane | ND | 0.00213 | 0.00639 | | mg/Kg-dry | 1 | 12/16/08 05:05 PM |
| Heptachlor | ND | 0.00213 | 0.00639 | | mg/Kg-dry | 1 | 12/16/08 05:05 PM |
| Heptachlor epoxide | ND | 0.00213 | 0.00639 | | mg/Kg-dry | 1 | 12/16/08 05:05 PM |
| Methoxychlor | ND | 0.00213 | 0.00639 | | mg/Kg-dry | 1 | 12/16/08 05:05 PM |
| Toxaphene | ND | 0.0852 | 0.266 | | mg/Kg-dry | 1 | 12/16/08 05:05 PM |
| Surr: Decachlorobiphenyl | 74.1 | 0 | 56-132 | | %REC | 1 | 12/16/08 05:05 PM |
| Surr: Tetrachloro-m-xylene | 76.0 | 0 | 69-124 | | %REC | 1 | 12/16/08 05:05 PM |
| **PCB BY GC - SOIL/SOLID** | | **SW8082** | | | | | Analyst: **DO** |
| Aroclor 1016 | ND | 0.0532 | 0.106 | | mg/Kg-dry | 1 | 12/16/08 09:45 PM |
| Aroclor 1221 | ND | 0.0532 | 0.106 | | mg/Kg-dry | 1 | 12/16/08 09:45 PM |
| Aroclor 1232 | ND | 0.0532 | 0.106 | | mg/Kg-dry | 1 | 12/16/08 09:45 PM |
| Aroclor 1242 | ND | 0.0532 | 0.106 | | mg/Kg-dry | 1 | 12/16/08 09:45 PM |
| Aroclor 1248 | ND | 0.0532 | 0.106 | | mg/Kg-dry | 1 | 12/16/08 09:45 PM |
| Aroclor 1254 | ND | 0.0532 | 0.106 | | mg/Kg-dry | 1 | 12/16/08 09:45 PM |

B 1-2-09

**Qualifiers:**
ND - Not Detected at the SDL
J - Analyte detected between SDL and RL
B - Analyte detected in the associated Method Blank
DF- Dilution Factor
N - Parameter not NELAC certified
See Final Page of Report for MQLs and MDLs
S - Spike Recovery outside control limits
C - Sample Result or QC discussed in Case Narrative
RL - Reporting Limit (MQL adjusted for moisture and sample size)
SDL - Sample Detection Limit
E - TPH pattern not Gas or Diesel Range Pattern

# DHL Analytical

**Date:** *22-Dec-08*

| | | | |
|---|---|---|---|
| **CLIENT:** | URS Corporation | **Client Sample ID:** | Trench 2 |
| **Project:** | Tillery Street | **Lab ID:** | 0812097-02 |
| **Project No:** | | **Collection Date:** | 12/11/08 11:15 AM |
| **Lab Order:** | 0812097 | **Matrix:** | SOIL |

| Analyses | Result | SDL | RL | Qual | Units | DF | Date Analyzed |
|---|---|---|---|---|---|---|---|
| **PCB BY GC - SOIL/SOLID** | | **SW8082** | | | | | Analyst: **DO** |
| Aroclor 1260 | ND | 0.0532 | 0.106 | | mg/Kg-dry | 1 | 12/16/08 09:45 PM |
| Surr: Decachlorobiphenyl | 80.5 | 0 | 40-130 | | %REC | 1 | 12/16/08 09:45 PM |
| Surr: Tetrachloro-m-xylene | 87.4 | 0 | 40-130 | | %REC | 1 | 12/16/08 09:45 PM |
| **TOTAL MERCURY: SOIL/SOLID** | | **SW7471A** | | | | | Analyst: **LM** |
| Mercury | 0.0213 | 0.0174 | 0.0434 | J | mg/Kg-dry | 1 | 12/15/08 03:14 PM |
| **TRACE METALS: ICP-MS - SOLID** | | **SW6020** | | | | | Analyst: **AJR** |
| Arsenic | 5.42 JL:M4 | 0.479 | 0.959 | | mg/Kg-dry | 5 | 12/15/08 06:30 PM |
| Barium | 111 | 0.479 | 1.92 | | mg/Kg-dry | 5 | 12/15/08 06:30 PM |
| Cadmium | 0.257 | 0.0959 | 0.288 | J | mg/Kg-dry | 5 | 12/15/08 06:30 PM |
| Chromium | 16.2 | 0.479 | 1.92 | | mg/Kg-dry | 5 | 12/15/08 06:30 PM |
| Lead | 20.8 JH:M1 | 0.0959 | 0.288 | | mg/Kg-dry | 5 | 12/15/08 06:30 PM |
| Selenium | 7.60 JL M4 | 0.144 | 0.479 | | mg/Kg-dry | 5 | 12/15/08 06:30 PM |
| Silver | ND | 0.0959 | 0.192 | | mg/Kg-dry | 5 | 12/15/08 06:30 PM |
| **SEMIVOLATILES BY GC/MS - SOIL** | | **SW8270C** | | | | | Analyst: **DO** |
| 2,4,5-Trichlorophenol | ND | 0.0106 | 0.0202 | | mg/Kg-dry | 1 | 12/17/08 12:41 AM |
| 2,4,6-Trichlorophenol | ND | 0.00912 | 0.0202 | | mg/Kg-dry | 1 | 12/17/08 12:41 AM |
| 2,4-Dichlorophenol | ND | 0.0122 | 0.0202 | | mg/Kg-dry | 1 | 12/17/08 12:41 AM |
| 2,4-Dimethylphenol | ND | 0.00912 | 0.0202 | | mg/Kg-dry | 1 | 12/17/08 12:41 AM |
| 2,4-Dinitrophenol | ND | 0.00760 | 0.100 | | mg/Kg-dry | 1 | 12/17/08 12:41 AM |
| 2,4-Dinitrotoluene | ND | 0.00456 | 0.0202 | | mg/Kg-dry | 1 | 12/17/08 12:41 AM |
| 2,6-Dinitrotoluene | ND | 0.00456 | 0.0202 | | mg/Kg-dry | 1 | 12/17/08 12:41 AM |
| 2-Chloronaphthalene | ND | 0.00608 | 0.0202 | | mg/Kg-dry | 1 | 12/17/08 12:41 AM |
| 2-Chlorophenol | ND | 0.0106 | 0.0202 | | mg/Kg-dry | 1 | 12/17/08 12:41 AM |
| 2-Methylnaphthalene | ND | 0.00304 | 0.0202 | | mg/Kg-dry | 1 | 12/17/08 12:41 AM |
| 2-Methylphenol | ND | 0.0106 | 0.0202 | | mg/Kg-dry | 1 | 12/17/08 12:41 AM |
| 2-Nitroaniline | ND | 0.00760 | 0.0202 | | mg/Kg-dry | 1 | 12/17/08 12:41 AM |
| 2-Nitrophenol | ND | 0.0106 | 0.0202 | | mg/Kg-dry | 1 | 12/17/08 12:41 AM |
| 3,3'-Dichlorobenzidine | JSL:M2 ND | 0.0106 | 0.0202 | | mg/Kg-dry | 1 | 12/17/08 12:41 AM |
| 3-Nitroaniline | ND | 0.00608 | 0.0202 | | mg/Kg-dry | 1 | 12/17/08 12:41 AM |
| 4,6-Dinitro-2-methylphenol | ND | 0.0122 | 0.0501 | | mg/Kg-dry | 1 | 12/17/08 12:41 AM |
| 4-Bromophenyl phenyl ether | ND | 0.00456 | 0.0202 | | mg/Kg-dry | 1 | 12/17/08 12:41 AM |
| 4-Chloro-3-methylphenol | ND | 0.00912 | 0.0202 | | mg/Kg-dry | 1 | 12/17/08 12:41 AM |
| 4-Chloroaniline | ND | 0.00760 | 0.0501 | | mg/Kg-dry | 1 | 12/17/08 12:41 AM |
| 4-Chlorophenyl phenyl ether | ND | 0.00456 | 0.0202 | | mg/Kg-dry | 1 | 12/17/08 12:41 AM |
| 4-Methylphenol | ND | 0.0152 | 0.0202 | | mg/Kg-dry | 1 | 12/17/08 12:41 AM |
| 4-Nitroaniline | ND | 0.0106 | 0.0202 | | mg/Kg-dry | 1 | 12/17/08 12:41 AM |
| 4-Nitrophenol | ND | 0.0213 | 0.100 | | mg/Kg-dry | 1 | 12/17/08 12:41 AM |

B 12-2-09

**Qualifiers:**

ND - Not Detected at the SDL
J - Analyte detected between SDL and RL
B - Analyte detected in the associated Method Blank
DF- Dilution Factor
N - Parameter not NELAC certified
See Final Page of Report for MQLs and MDLs
S - Spike Recovery outside control limits
C - Sample Result or QC discussed in Case Narrative
RL - Reporting Limit (MQL adjusted for moisture and sample size)
SDL - Sample Detection Limit
E - TPH pattern not Gas or Diesel Range Pattern

# DHL Analytical

**Date:** *22-Dec-08*

| | | | |
|---|---|---|---|
| **CLIENT:** | URS Corporation | **Client Sample ID:** | Trench 2 |
| **Project:** | Tillery Street | **Lab ID:** | 0812097-02 |
| **Project No:** | | **Collection Date:** | 12/11/08 11:15 AM |
| **Lab Order:** | 0812097 | **Matrix:** | SOIL |

| Analyses | | Result | SDL | RL | Qual | Units | DF | Date Analyzed |
|---|---|---|---|---|---|---|---|---|
| **SEMIVOLATILES BY GC/MS - SOIL** | | | **SW8270C** | | | | | Analyst: DO |
| Acenaphthene | | ND | 0.00608 | 0.0202 | | mg/Kg-dry | 1 | 12/17/08 12:41 AM |
| Acenaphthylene | | ND | 0.00760 | 0.0202 | | mg/Kg-dry | 1 | 12/17/08 12:41 AM |
| Acetophenone | | ND | 0.00608 | 0.0202 | | mg/Kg-dry | 1 | 12/17/08 12:41 AM |
| Anthracene | | ND | 0.00304 | 0.0202 | | mg/Kg-dry | 1 | 12/17/08 12:41 AM |
| Atrazine | | ND | 0.00608 | 0.0202 | | mg/Kg-dry | 1 | 12/17/08 12:41 AM |
| Benzaldehyde | | ND | 0.00304 | 0.0202 | N | mg/Kg-dry | 1 | 12/17/08 12:41 AM |
| Benzo[a]anthracene | | 0.00810 | 0.00304 | 0.0202 | J | mg/Kg-dry | 1 | 12/17/08 12:41 AM |
| Benzo[a]pyrene | | 0.0111 | 0.00456 | 0.0202 | J | mg/Kg-dry | 1 | 12/17/08 12:41 AM |
| Benzo[b]fluoranthene | | 0.0142 | 0.00456 | 0.0202 | J | mg/Kg-dry | 1 | 12/17/08 12:41 AM |
| Benzo[g,h,i]perylene | | ND | 0.00912 | 0.0202 | | mg/Kg-dry | 1 | 12/17/08 12:41 AM |
| Benzo[k]fluoranthene | | 0.00709 | 0.00608 | 0.0202 | J | mg/Kg-dry | 1 | 12/17/08 12:41 AM |
| Benzoic acid | | ND | 0.0198 | 0.100 | | mg/Kg-dry | 1 | 12/17/08 12:41 AM |
| Benzyl alcohol | | ND | 0.00608 | 0.0501 | | mg/Kg-dry | 1 | 12/17/08 12:41 AM |
| Biphenyl | | ND | 0.00608 | 0.0202 | | mg/Kg-dry | 1 | 12/17/08 12:41 AM |
| Bis(2-chloroethoxy)methane | | ND | 0.00760 | 0.0202 | | mg/Kg-dry | 1 | 12/17/08 12:41 AM |
| Bis(2-chloroethyl)ether | | ND | 0.00152 | 0.0202 | | mg/Kg-dry | 1 | 12/17/08 12:41 AM |
| Bis(2-chloroisopropyl)ether | | ND | 0.00608 | 0.0202 | | mg/Kg-dry | 1 | 12/17/08 12:41 AM |
| Bis(2-ethylhexyl)phthalate | | 0.00810 | 0.00760 | 0.0202 | J | mg/Kg-dry | 1 | 12/17/08 12:41 AM |
| Butyl benzyl phthalate | | ND | 0.0152 | 0.0501 | | mg/Kg-dry | 1 | 12/17/08 12:41 AM |
| Caprolactam | HJL:MZ | ND | 0.00608 | 0.0202 | | mg/Kg-dry | 1 | 12/17/08 12:41 AM |
| Carbazole | | ND | 0.00608 | 0.0202 | | mg/Kg-dry | 1 | 12/17/08 12:41 AM |
| Chrysene | | 0.0101 | 0.00456 | 0.0202 | J | mg/Kg-dry | 1 | 12/17/08 12:41 AM |
| Di-n-butyl phthalate | | ND | 0.0152 | 0.0501 | | mg/Kg-dry | 1 | 12/17/08 12:41 AM |
| Di-n-octyl phthalate | | ND | 0.0152 | 0.0501 | | mg/Kg-dry | 1 | 12/17/08 12:41 AM |
| Dibenz[a,h]anthracene | | ND | 0.00760 | 0.0202 | | mg/Kg-dry | 1 | 12/17/08 12:41 AM |
| Dibenzofuran | | ND | 0.00608 | 0.0202 | | mg/Kg-dry | 1 | 12/17/08 12:41 AM |
| Diethyl phthalate | | ND | 0.0152 | 0.0501 | | mg/Kg-dry | 1 | 12/17/08 12:41 AM |
| Dimethyl phthalate | | ND | 0.0152 | 0.0501 | | mg/Kg-dry | 1 | 12/17/08 12:41 AM |
| Fluoranthene | | 0.0172 | 0.00304 | 0.0202 | J | mg/Kg-dry | 1 | 12/17/08 12:41 AM |
| Fluorene | | ND | 0.00456 | 0.0202 | | mg/Kg-dry | 1 | 12/17/08 12:41 AM |
| Hexachlorobenzene | | ND | 0.00152 | 0.0202 | | mg/Kg-dry | 1 | 12/17/08 12:41 AM |
| Hexachlorobutadiene | | ND | 0.00456 | 0.0202 | | mg/Kg-dry | 1 | 12/17/08 12:41 AM |
| Hexachlorocyclopentadiene | HJL:MZ | ND | 0.00912 | 0.0501 | | mg/Kg-dry | 1 | 12/17/08 12:41 AM |
| Hexachloroethane | | ND | 0.00760 | 0.0202 | | mg/Kg-dry | 1 | 12/17/08 12:41 AM |
| Indeno[1,2,3-cd]pyrene | | ND | 0.00760 | 0.0202 | | mg/Kg-dry | 1 | 12/17/08 12:41 AM |
| Isophorone | | ND | 0.00608 | 0.0202 | | mg/Kg-dry | 1 | 12/17/08 12:41 AM |
| N-Nitrosodi-n-propylamine | | ND | 0.00152 | 0.0202 | | mg/Kg-dry | 1 | 12/17/08 12:41 AM |
| N-Nitrosodiphenylamine | | ND | 0.00760 | 0.0202 | | mg/Kg-dry | 1 | 12/17/08 12:41 AM |
| Naphthalene | | ND | 0.00608 | 0.0202 | | mg/Kg-dry | 1 | 12/17/08 12:41 AM |

**Qualifiers:**
ND - Not Detected at the SDL
J - Analyte detected between SDL and RL
B - Analyte detected in the associated Method Blank
DF- Dilution Factor
N - Parameter not NELAC certified
See Final Page of Report for MQLs and MDLs
S - Spike Recovery outside control limits
C - Sample Result or QC discussed in Case Narrative
RL - Reporting Limit (MQL adjusted for moisture and sample size)
SDL - Sample Detection Limit
E - TPH pattern not Gas or Diesel Range Pattern

B 1-2-09

# DHL Analytical

**Date:** *22-Dec-08*

| | | | |
|---|---|---|---|
| **CLIENT:** | URS Corporation | **Client Sample ID:** | Trench 2 |
| **Project:** | Tillery Street | **Lab ID:** | 0812097-02 |
| **Project No:** | | **Collection Date:** | 12/11/08 11:15 AM |
| **Lab Order:** | 0812097 | **Matrix:** | SOIL |

| Analyses | Result | SDL | RL | Qual | Units | DF | Date Analyzed |
|---|---|---|---|---|---|---|---|
| **SEMIVOLATILES BY GC/MS - SOIL** | | **SW8270C** | | | | | Analyst: **DO** |
| Nitrobenzene | ND | 0.0106 | 0.0202 | | mg/Kg-dry | 1 | 12/17/08 12:41 AM |
| Pentachlorophenol | ND | 0.0137 | 0.0202 | | mg/Kg-dry | 1 | 12/17/08 12:41 AM |
| Phenanthrene | 0.00506 | 0.00456 | 0.0202 | J | mg/Kg-dry | 1 | 12/17/08 12:41 AM |
| Phenol | ND | 0.00912 | 0.0202 | | mg/Kg-dry | 1 | 12/17/08 12:41 AM |
| Pyrene | 0.0132 | 0.00304 | 0.0202 | J | mg/Kg-dry | 1 | 12/17/08 12:41 AM |
| Surr: 2,4,6-Tribromophenol | 85.1 | 0 | 45-138 | | %REC | 1 | 12/17/08 12:41 AM |
| Surr: 2-Fluorobiphenyl | 74.4 | 0 | 60-135 | | %REC | 1 | 12/17/08 12:41 AM |
| Surr: 2-Fluorophenol | 69.9 | 0 | 37-125 | | %REC | 1 | 12/17/08 12:41 AM |
| Surr: 4-Terphenyl-d14 | 77.9 | 0 | 60-129 | | %REC | 1 | 12/17/08 12:41 AM |
| Surr: Nitrobenzene-d5 | 73.6 | 0 | 45-125 | | %REC | 1 | 12/17/08 12:41 AM |
| Surr: Phenol-d6 | 69.2 | 0 | 40-125 | | %REC | 1 | 12/17/08 12:41 AM |
| **VOLATILES BY 8260/5035 GC/MS** | | **SW8260B** | | | | | Analyst: **KW** |
| 1,1,1,2-Tetrachloroethane | ND | 0.00117 | 0.00584 | | mg/Kg-dry | 1 | 12/15/08 01:12 PM |
| 1,1,1-Trichloroethane | ND | 0.00117 | 0.00584 | | mg/Kg-dry | 1 | 12/15/08 01:12 PM |
| 1,1,2,2-Tetrachloroethane | ND | 0.00117 | 0.00584 | | mg/Kg-dry | 1 | 12/15/08 01:12 PM |
| 1,1,2-Trichloro-1,2,2-trifluoroethane | ND | 0.00584 | 0.0175 | | mg/Kg-dry | 1 | 12/15/08 01:12 PM |
| 1,1,2-Trichloroethane | ND | 0.00117 | 0.00584 | | mg/Kg-dry | 1 | 12/15/08 01:12 PM |
| 1,1-Dichloroethane | ND | 0.00117 | 0.00584 | | mg/Kg-dry | 1 | 12/15/08 01:12 PM |
| 1,1-Dichloroethene | ND | 0.00117 | 0.00584 | | mg/Kg-dry | 1 | 12/15/08 01:12 PM |
| 1,1-Dichloropropene | ND | 0.00117 | 0.00584 | | mg/Kg-dry | 1 | 12/15/08 01:12 PM |
| 1,2,3-Trichlorobenzene | ND | 0.00117 | 0.00584 | | mg/Kg-dry | 1 | 12/15/08 01:12 PM |
| 1,2,3-Trichloropropane | ND | 0.00117 | 0.00584 | | mg/Kg-dry | 1 | 12/15/08 01:12 PM |
| 1,2,4-Trichlorobenzene | ND | 0.00117 | 0.00584 | | mg/Kg-dry | 1 | 12/15/08 01:12 PM |
| 1,2,4-Trimethylbenzene | ND | 0.00117 | 0.00584 | | mg/Kg-dry | 1 | 12/15/08 01:12 PM |
| 1,2-Dibromo-3-chloropropane | ND | 0.00117 | 0.00584 | | mg/Kg-dry | 1 | 12/15/08 01:12 PM |
| 1,2-Dibromoethane | ND | 0.00117 | 0.00584 | | mg/Kg-dry | 1 | 12/15/08 01:12 PM |
| 1,2-Dichlorobenzene | ND | 0.00117 | 0.00584 | | mg/Kg-dry | 1 | 12/15/08 01:12 PM |
| 1,2-Dichloroethane | ND | 0.00117 | 0.00584 | | mg/Kg-dry | 1 | 12/15/08 01:12 PM |
| 1,2-Dichloropropane | ND | 0.00117 | 0.00584 | | mg/Kg-dry | 1 | 12/15/08 01:12 PM |
| 1,3,5-Trimethylbenzene | ND | 0.00117 | 0.00584 | | mg/Kg-dry | 1 | 12/15/08 01:12 PM |
| 1,3-Dichlorobenzene | ND | 0.00117 | 0.00584 | | mg/Kg-dry | 1 | 12/15/08 01:12 PM |
| 1,3-Dichloropropane | ND | 0.00117 | 0.00584 | | mg/Kg-dry | 1 | 12/15/08 01:12 PM |
| 1,4-Dichlorobenzene | ND | 0.00117 | 0.00584 | | mg/Kg-dry | 1 | 12/15/08 01:12 PM |
| 1-Chlorohexane | ND | 0.00117 | 0.00584 | | mg/Kg-dry | 1 | 12/15/08 01:12 PM |
| 2,2-Dichloropropane | ND | 0.00117 | 0.00584 | | mg/Kg-dry | 1 | 12/15/08 01:12 PM |
| 2-Butanone | ND | 0.00584 | 0.0175 | | mg/Kg-dry | 1 | 12/15/08 01:12 PM |
| 2-Chlorotoluene | ND | 0.00117 | 0.00584 | | mg/Kg-dry | 1 | 12/15/08 01:12 PM |
| 2-Hexanone | ND | 0.00584 | 0.0175 | | mg/Kg-dry | 1 | 12/15/08 01:12 PM |

**Qualifiers:**
- ND - Not Detected at the SDL
- J - Analyte detected between SDL and RL
- B - Analyte detected in the associated Method Blank
- DF- Dilution Factor
- N - Parameter not NELAC certified
- See Final Page of Report for MQLs and MDLs
- S - Spike Recovery outside control limits
- C - Sample Result or QC discussed in Case Narrative
- RL - Reporting Limit (MQL adjusted for moisture and sample size)
- SDL - Sample Detection Limit
- E - TPH pattern not Gas or Diesel Range Pattern

B 1-2-09

# DHL Analytical

**Date:** *22-Dec-08*

| | | | |
|---|---|---|---|
| **CLIENT:** | URS Corporation | **Client Sample ID:** | Trench 2 |
| **Project:** | Tillery Street | **Lab ID:** | 0812097-02 |
| **Project No:** | | **Collection Date:** | 12/11/08 11:15 AM |
| **Lab Order:** | 0812097 | **Matrix:** | SOIL |

| Analyses | Result | SDL | RL | Qual | Units | DF | Date Analyzed |
|---|---|---|---|---|---|---|---|
| **VOLATILES BY 8260/5035 GC/MS** | | **SW8260B** | | | | | Analyst: **KW** |
| 4-Chlorotoluene | ND | 0.00117 | 0.00584 | | mg/Kg-dry | 1 | 12/15/08 01:12 PM |
| 4-Methyl-2-pentanone | ND | 0.00584 | 0.0175 | | mg/Kg-dry | 1 | 12/15/08 01:12 PM |
| Acetone | 0.0554 | 0.0175 | 0.0584 | J | mg/Kg-dry | 1 | 12/15/08 01:12 PM |
| Benzene | ND | 0.00117 | 0.00584 | | mg/Kg-dry | 1 | 12/15/08 01:12 PM |
| Bromobenzene | ND | 0.00117 | 0.00584 | | mg/Kg-dry | 1 | 12/15/08 01:12 PM |
| Bromochloromethane | ND | 0.00117 | 0.00584 | | mg/Kg-dry | 1 | 12/15/08 01:12 PM |
| Bromodichloromethane | ND | 0.00117 | 0.00584 | | mg/Kg-dry | 1 | 12/15/08 01:12 PM |
| Bromoform | ND | 0.00117 | 0.00584 | | mg/Kg-dry | 1 | 12/15/08 01:12 PM |
| Bromomethane | ND | 0.00117 | 0.00584 | | mg/Kg-dry | 1 | 12/15/08 01:12 PM |
| Carbon disulfide | ND | 0.00117 | 0.00584 | | mg/Kg-dry | 1 | 12/15/08 01:12 PM |
| Carbon tetrachloride | ND | 0.00117 | 0.00584 | | mg/Kg-dry | 1 | 12/15/08 01:12 PM |
| Chlorobenzene | ND | 0.00117 | 0.00584 | | mg/Kg-dry | 1 | 12/15/08 01:12 PM |
| Chloroethane | ND | 0.00117 | 0.00584 | | mg/Kg-dry | 1 | 12/15/08 01:12 PM |
| Chloroform | ND | 0.00117 | 0.00584 | | mg/Kg-dry | 1 | 12/15/08 01:12 PM |
| Chloromethane | ND | 0.00117 | 0.00584 | | mg/Kg-dry | 1 | 12/15/08 01:12 PM |
| cis-1,2-Dichloroethene | ND | 0.00117 | 0.00584 | | mg/Kg-dry | 1 | 12/15/08 01:12 PM |
| cis-1,3-Dichloropropene | ND | 0.00117 | 0.00584 | | mg/Kg-dry | 1 | 12/15/08 01:12 PM |
| Cyclohexane | ND | 0.00584 | 0.0175 | N | mg/Kg-dry | 1 | 12/15/08 01:12 PM |
| Dibromochloromethane | ND | 0.00117 | 0.00584 | | mg/Kg-dry | 1 | 12/15/08 01:12 PM |
| Dibromomethane | ND | 0.00117 | 0.00584 | | mg/Kg-dry | 1 | 12/15/08 01:12 PM |
| Dichlorodifluoromethane | ND | 0.00117 | 0.00584 | | mg/Kg-dry | 1 | 12/15/08 01:12 PM |
| Ethylbenzene | ND | 0.00117 | 0.00584 | | mg/Kg-dry | 1 | 12/15/08 01:12 PM |
| Hexachlorobutadiene | ND | 0.00117 | 0.00584 | | mg/Kg-dry | 1 | 12/15/08 01:12 PM |
| Isopropylbenzene | ND | 0.00117 | 0.00584 | | mg/Kg-dry | 1 | 12/15/08 01:12 PM |
| m,p-Xylene | ND | 0.00117 | 0.00584 | | mg/Kg-dry | 1 | 12/15/08 01:12 PM |
| Methyl Acetate | ND | 0.00584 | 0.0175 | | mg/Kg-dry | 1 | 12/15/08 01:12 PM |
| Methyl tert-butyl ether | ND | 0.00117 | 0.00584 | | mg/Kg-dry | 1 | 12/15/08 01:12 PM |
| Methylcyclohexane | ND | 0.00584 | 0.0175 | | mg/Kg-dry | 1 | 12/15/08 01:12 PM |
| Methylene chloride | ND | 0.00584 | 0.00584 | | mg/Kg-dry | 1 | 12/15/08 01:12 PM |
| n-Butylbenzene | ND | 0.00117 | 0.00584 | | mg/Kg-dry | 1 | 12/15/08 01:12 PM |
| n-Propylbenzene | ND | 0.00117 | 0.00584 | | mg/Kg-dry | 1 | 12/15/08 01:12 PM |
| Naphthalene | ND | 0.00584 | 0.0175 | | mg/Kg-dry | 1 | 12/15/08 01:12 PM |
| o-Xylene | ND | 0.00117 | 0.00584 | | mg/Kg-dry | 1 | 12/15/08 01:12 PM |
| p-Isopropyltoluene | ND | 0.00117 | 0.00584 | | mg/Kg-dry | 1 | 12/15/08 01:12 PM |
| sec-Butylbenzene | ND | 0.00117 | 0.00584 | | mg/Kg-dry | 1 | 12/15/08 01:12 PM |
| Styrene | ND | 0.00117 | 0.00584 | | mg/Kg-dry | 1 | 12/15/08 01:12 PM |
| tert-Butylbenzene | ND | 0.00117 | 0.00584 | | mg/Kg-dry | 1 | 12/15/08 01:12 PM |
| Tetrachloroethene | ND | 0.00117 | 0.00584 | | mg/Kg-dry | 1 | 12/15/08 01:12 PM |
| Toluene | ND | 0.00117 | 0.00584 | | mg/Kg-dry | 1 | 12/15/08 01:12 PM |

**Qualifiers:**
ND - Not Detected at the SDL
J - Analyte detected between SDL and RL
B - Analyte detected in the associated Method Blank
DF- Dilution Factor
N - Parameter not NELAC certified
See Final Page of Report for MQLs and MDLs
S - Spike Recovery outside control limits
C - Sample Result or QC discussed in Case Narrative
RL - Reporting Limit (MQL adjusted for moisture and sample size)
SDL - Sample Detection Limit
E - TPH pattern not Gas or Diesel Range Pattern

B 1-2-09

# DHL Analytical

**Date:** *22-Dec-08*

| | | | |
|---|---|---|---|
| **CLIENT:** | URS Corporation | **Client Sample ID:** | Trench 2 |
| **Project:** | Tillery Street | **Lab ID:** | 0812097-02 |
| **Project No:** | | **Collection Date:** | 12/11/08 11:15 AM |
| **Lab Order:** | 0812097 | **Matrix:** | SOIL |

| Analyses | Result | SDL | RL | Qual | Units | DF | Date Analyzed |
|---|---|---|---|---|---|---|---|
| **VOLATILES BY 8260/5035 GC/MS** | | **SW8260B** | | | | | Analyst: **KW** |
| trans-1,2-Dichloroethene | ND | 0.00117 | 0.00584 | | mg/Kg-dry | 1 | 12/15/08 01:12 PM |
| trans-1,3-Dichloropropene | ND | 0.00117 | 0.00584 | | mg/Kg-dry | 1 | 12/15/08 01:12 PM |
| Trichloroethene | ND | 0.00117 | 0.00584 | | mg/Kg-dry | 1 | 12/15/08 01:12 PM |
| Trichlorofluoromethane | ND | 0.00584 | 0.0175 | | mg/Kg-dry | 1 | 12/15/08 01:12 PM |
| Vinyl chloride | ND | 0.00117 | 0.00584 | | mg/Kg-dry | 1 | 12/15/08 01:12 PM |
| Surr: 1,2-Dichloroethane-d4 | 111 | 0 | 78-125 | | %REC | 1 | 12/15/08 01:12 PM |
| Surr: 4-Bromofluorobenzene | 104 | 0 | 82-125 | | %REC | 1 | 12/15/08 01:12 PM |
| Surr: Dibromofluoromethane | 101 | 0 | 84-116 | | %REC | 1 | 12/15/08 01:12 PM |
| Surr: Toluene-d8 | 97.0 | 0 | 84-118 | | %REC | 1 | 12/15/08 01:12 PM |
| **PERCENT MOISTURE** | | **D2216** | | | | | Analyst: **RP** |
| Percent Moisture | 10.9 | 0 | 0 | N | WT% | 1 | 12/15/08 02:55 PM |

**Qualifiers:**
ND - Not Detected at the SDL
J - Analyte detected between SDL and RL
B - Analyte detected in the associated Method Blank
DF- Dilution Factor
N - Parameter not NELAC certified
See Final Page of Report for MQLs and MDLs
S - Spike Recovery outside control limits
C - Sample Result or QC discussed in Case Narrative
RL - Reporting Limit (MQL adjusted for moisture and sample size)
SDL - Sample Detection Limit
E - TPH pattern not Gas or Diesel Range Pattern

B 1-2-09

# DHL Analytical

**Date:** *22-Dec-08*

| | | | |
|---|---|---|---|
| **CLIENT:** | URS Corporation | **Client Sample ID:** | Trip Blank |
| **Project:** | Tillery Street | **Lab ID:** | 0812097-03 |
| **Project No:** | | **Collection Date:** | 12/11/08 |
| **Lab Order:** | 0812097 | **Matrix:** | TRIP BLANK |

| Analyses | Result | SDL | RL | Qual | Units | DF | Date Analyzed |
|---|---|---|---|---|---|---|---|
| **8260 WATER VOLATILES BY GC/MS** | | **SW8260B** | | | | | Analyst: **KW** |
| 1,1,1,2-Tetrachloroethane | ND | 0.000200 | 0.00100 | | mg/L | 1 | 12/15/08 12:39 PM |
| 1,1,1-Trichloroethane | ND | 0.000200 | 0.00100 | | mg/L | 1 | 12/15/08 12:39 PM |
| 1,1,2,2-Tetrachloroethane | ND | 0.000200 | 0.00100 | | mg/L | 1 | 12/15/08 12:39 PM |
| 1,1,2-Trichloroethane | ND | 0.000200 | 0.00100 | | mg/L | 1 | 12/15/08 12:39 PM |
| 1,1-Dichloroethane | ND | 0.000200 | 0.00100 | | mg/L | 1 | 12/15/08 12:39 PM |
| 1,1-Dichloroethene | ND | 0.000200 | 0.00100 | | mg/L | 1 | 12/15/08 12:39 PM |
| 1,1-Dichloropropene | ND | 0.000200 | 0.00100 | | mg/L | 1 | 12/15/08 12:39 PM |
| 1,2,3-Trichlorobenzene | ND | 0.00150 | 0.00500 | | mg/L | 1 | 12/15/08 12:39 PM |
| 1,2,3-Trichloropropane | ND | 0.000300 | 0.00100 | | mg/L | 1 | 12/15/08 12:39 PM |
| 1,2,4-Trichlorobenzene | ND | 0.00150 | 0.00500 | | mg/L | 1 | 12/15/08 12:39 PM |
| 1,2,4-Trimethylbenzene | ND | 0.00150 | 0.00500 | | mg/L | 1 | 12/15/08 12:39 PM |
| 1,2-Dibromo-3-chloropropane | ND | 0.00300 | 0.0100 | | mg/L | 1 | 12/15/08 12:39 PM |
| 1,2-Dibromoethane | ND | 0.000200 | 0.00100 | | mg/L | 1 | 12/15/08 12:39 PM |
| 1,2-Dichlorobenzene | ND | 0.000300 | 0.00100 | | mg/L | 1 | 12/15/08 12:39 PM |
| 1,2-Dichloroethane | ND | 0.000300 | 0.00100 | | mg/L | 1 | 12/15/08 12:39 PM |
| 1,2-Dichloropropane | ND | 0.000200 | 0.00100 | | mg/L | 1 | 12/15/08 12:39 PM |
| 1,3,5-Trimethylbenzene | ND | 0.00150 | 0.00500 | | mg/L | 1 | 12/15/08 12:39 PM |
| 1,3-Dichlorobenzene | ND | 0.000300 | 0.00100 | | mg/L | 1 | 12/15/08 12:39 PM |
| 1,3-Dichloropropane | ND | 0.000200 | 0.00100 | | mg/L | 1 | 12/15/08 12:39 PM |
| 1,4-Dichlorobenzene | ND | 0.000300 | 0.00100 | | mg/L | 1 | 12/15/08 12:39 PM |
| 1-Chlorohexane | ND | 0.00100 | 0.00500 | | mg/L | 1 | 12/15/08 12:39 PM |
| 2,2-Dichloropropane | ND | 0.000200 | 0.00100 | | mg/L | 1 | 12/15/08 12:39 PM |
| 2-Butanone | ND | 0.00500 | 0.0150 | | mg/L | 1 | 12/15/08 12:39 PM |
| 2-Chlorotoluene | ND | 0.000300 | 0.00100 | | mg/L | 1 | 12/15/08 12:39 PM |
| 2-Hexanone | ND | 0.00500 | 0.0150 | | mg/L | 1 | 12/15/08 12:39 PM |
| 4-Chlorotoluene | ND | 0.000300 | 0.00100 | | mg/L | 1 | 12/15/08 12:39 PM |
| 4-Methyl-2-pentanone | ND | 0.00500 | 0.0150 | | mg/L | 1 | 12/15/08 12:39 PM |
| Acetone | ND | 0.00500 | 0.0150 | | mg/L | 1 | 12/15/08 12:39 PM |
| Benzene | ND | 0.000200 | 0.00100 | | mg/L | 1 | 12/15/08 12:39 PM |
| Bromobenzene | ND | 0.000200 | 0.00100 | | mg/L | 1 | 12/15/08 12:39 PM |
| Bromochloromethane | ND | 0.000200 | 0.00100 | | mg/L | 1 | 12/15/08 12:39 PM |
| Bromodichloromethane | ND | 0.000200 | 0.00100 | | mg/L | 1 | 12/15/08 12:39 PM |
| Bromoform | ND | 0.000200 | 0.00100 | | mg/L | 1 | 12/15/08 12:39 PM |
| Bromomethane | ND | 0.000300 | 0.00100 | | mg/L | 1 | 12/15/08 12:39 PM |
| Carbon disulfide | ND | 0.00500 | 0.0150 | | mg/L | 1 | 12/15/08 12:39 PM |
| Carbon tetrachloride | ND | 0.000200 | 0.00100 | | mg/L | 1 | 12/15/08 12:39 PM |
| Chlorobenzene | ND | 0.000200 | 0.00100 | | mg/L | 1 | 12/15/08 12:39 PM |
| Chloroethane | ND | 0.000300 | 0.00100 | | mg/L | 1 | 12/15/08 12:39 PM |
| Chloroform | ND | 0.000300 | 0.00100 | | mg/L | 1 | 12/15/08 12:39 PM |

**Qualifiers:**
ND - Not Detected at the SDL
J - Analyte detected between SDL and RL
B - Analyte detected in the associated Method Blank
DF- Dilution Factor
N - Parameter not NELAC certified
See Final Page of Report for MQLs and MDLs
S - Spike Recovery outside control limits
C - Sample Result or QC discussed in Case Narrative
RL - Reporting Limit (MQL adjusted for moisture and sample size)
SDL - Sample Detection Limit
E - TPH pattern not Gas or Diesel Range Pattern

B 1-2-09

# DHL Analytical

**Date:** *22-Dec-08*

**CLIENT:** URS Corporation
**Project:** Tillery Street
**Project No:**
**Lab Order:** 0812097

**Client Sample ID:** Trip Blank
**Lab ID:** 0812097-03
**Collection Date:** 12/11/08
**Matrix:** TRIP BLANK

| Analyses | Result | SDL | RL | Qual | Units | DF | Date Analyzed |
|---|---|---|---|---|---|---|---|
| **8260 WATER VOLATILES BY GC/MS** | | **SW8260B** | | | | | Analyst: **KW** |
| Chloromethane | ND | 0.000300 | 0.00100 | | mg/L | 1 | 12/15/08 12:39 PM |
| cis-1,2-Dichloroethene | ND | 0.000200 | 0.00100 | | mg/L | 1 | 12/15/08 12:39 PM |
| cis-1,3-Dichloropropene | ND | 0.000200 | 0.00100 | | mg/L | 1 | 12/15/08 12:39 PM |
| Cyclohexane | ND | 0.00500 | 0.0150 | N | mg/L | 1 | 12/15/08 12:39 PM |
| Dibromochloromethane | ND | 0.000200 | 0.00100 | | mg/L | 1 | 12/15/08 12:39 PM |
| Dibromomethane | ND | 0.000200 | 0.00100 | | mg/L | 1 | 12/15/08 12:39 PM |
| Dichlorodifluoromethane | ND | 0.000200 | 0.00100 | | mg/L | 1 | 12/15/08 12:39 PM |
| Ethylbenzene | ND | 0.000300 | 0.00100 | | mg/L | 1 | 12/15/08 12:39 PM |
| Hexachlorobutadiene | ND | 0.00100 | 0.00300 | | mg/L | 1 | 12/15/08 12:39 PM |
| Isopropylbenzene | ND | 0.000200 | 0.00100 | | mg/L | 1 | 12/15/08 12:39 PM |
| m,p-Xylene | ND | 0.000600 | 0.00200 | | mg/L | 1 | 12/15/08 12:39 PM |
| Methyl Acetate | ND | 0.00500 | 0.0150 | | mg/L | 1 | 12/15/08 12:39 PM |
| Methyl tert-butyl ether | ND | 0.000300 | 0.00100 | | mg/L | 1 | 12/15/08 12:39 PM |
| Methylcyclohexane | ND | 0.00500 | 0.0150 | | mg/L | 1 | 12/15/08 12:39 PM |
| Methylene chloride | ND | 0.00250 | 0.00250 | | mg/L | 1 | 12/15/08 12:39 PM |
| n-Butylbenzene | ND | 0.000300 | 0.00100 | | mg/L | 1 | 12/15/08 12:39 PM |
| n-Propylbenzene | ND | 0.000300 | 0.00100 | | mg/L | 1 | 12/15/08 12:39 PM |
| Naphthalene | ND | 0.00500 | 0.0150 | | mg/L | 1 | 12/15/08 12:39 PM |
| o-Xylene | ND | 0.000300 | 0.00100 | | mg/L | 1 | 12/15/08 12:39 PM |
| p-Isopropyltoluene | ND | 0.000300 | 0.00100 | | mg/L | 1 | 12/15/08 12:39 PM |
| sec-Butylbenzene | ND | 0.000300 | 0.00100 | | mg/L | 1 | 12/15/08 12:39 PM |
| Styrene | ND | 0.000200 | 0.00100 | | mg/L | 1 | 12/15/08 12:39 PM |
| tert-Butylbenzene | ND | 0.000300 | 0.00100 | | mg/L | 1 | 12/15/08 12:39 PM |
| Tetrachloroethene | ND | 0.000600 | 0.00200 | | mg/L | 1 | 12/15/08 12:39 PM |
| Toluene | ND | 0.000600 | 0.00200 | | mg/L | 1 | 12/15/08 12:39 PM |
| trans-1,2-Dichloroethene | ND | 0.000200 | 0.00100 | | mg/L | 1 | 12/15/08 12:39 PM |
| trans-1,3-Dichloropropene | ND | 0.000200 | 0.00100 | | mg/L | 1 | 12/15/08 12:39 PM |
| Trichloroethene | ND | 0.000600 | 0.00200 | | mg/L | 1 | 12/15/08 12:39 PM |
| Trichlorofluoromethane | ND | 0.000200 | 0.00100 | | mg/L | 1 | 12/15/08 12:39 PM |
| Vinyl chloride | ND | 0.000100 | 0.00100 | | mg/L | 1 | 12/15/08 12:39 PM |
| Surr: 1,2-Dichloroethane-d4 | 100 | 0 | 72-119 | | %REC | 1 | 12/15/08 12:39 PM |
| Surr: 4-Bromofluorobenzene | 105 | 0 | 76-119 | | %REC | 1 | 12/15/08 12:39 PM |
| Surr: Dibromofluoromethane | 96.3 | 0 | 85-115 | | %REC | 1 | 12/15/08 12:39 PM |
| Surr: Toluene-d8 | 100 | 0 | 81-120 | | %REC | 1 | 12/15/08 12:39 PM |

B 1-2-09

**Qualifiers:**
ND - Not Detected at the SDL
J - Analyte detected between SDL and RL
B - Analyte detected in the associated Method Blank
DF- Dilution Factor
N - Parameter not NELAC certified
See Final Page of Report for MQLs and MDLs
S - Spike Recovery outside control limits
C - Sample Result or QC discussed in Case Narrative
RL - Reporting Limit (MQL adjusted for moisture and sample size)
SDL - Sample Detection Limit
E - TPH pattern not Gas or Diesel Range Pattern

**CLIENT:** URS Corporation
**Work Order:** 0812097
**Project:** Tillery Street

# ANALYTICAL QC SUMMARY REPORT

**RunID:** GC12_081215A

Sample ID: **LCS-32700** Batch ID: **32700** TestNo: **TX1005** Units: **mg/Kg**
SampType: **LCS** Run ID: **GC12_081215A** Analysis Date: **12/15/2008 12:50:14 P** Prep Date: **12/15/2008**

| Analyte | Result | RL | SPK value | Ref Val | %REC | LowLimit | HighLimit | %RPD | RPDLimit | Qual |
|---|---|---|---|---|---|---|---|---|---|---|
| T/R Hydrocarbons: C6-C35 | 191 | 20.0 | 250.0 | 0 | 76.2 | 75 | 125 | | | |
| Surr: Isopropylbenzene | 19.6 | | 25.00 | | 78.2 | 70 | 130 | | | |
| Surr: Octacosane | 22.0 | | 25.00 | | 88.2 | 70 | 130 | | | |

Sample ID: **LCSD-32700** Batch ID: **32700** TestNo: **TX1005** Units: **mg/Kg**
SampType: **LCSD** Run ID: **GC12_081215A** Analysis Date: **12/15/2008 12:59:04 P** Prep Date: **12/15/2008**

| Analyte | Result | RL | SPK value | Ref Val | %REC | LowLimit | HighLimit | %RPD | RPDLimit | Qual |
|---|---|---|---|---|---|---|---|---|---|---|
| T/R Hydrocarbons: C6-C35 | 222 | 20.0 | 250.0 | 0 | 88.8 | 75 | 125 | 15.3 | 20 | |
| Surr: Isopropylbenzene | 22.4 | | 25.00 | | 89.4 | 70 | 130 | 0 | 0 | |
| Surr: Octacosane | 24.2 | | 25.00 | | 96.7 | 70 | 130 | 0 | 0 | |

Sample ID: **MB-32700** Batch ID: **32700** TestNo: **TX1005** Units: **mg/Kg**
SampType: **MBLK** Run ID: **GC12_081215A** Analysis Date: **12/15/2008 1:07:55 PM** Prep Date: **12/15/2008**

| Analyte | Result | RL | SPK value | Ref Val | %REC | LowLimit | HighLimit | %RPD | RPDLimit | Qual |
|---|---|---|---|---|---|---|---|---|---|---|
| T/R Hydrocarbons: C6-C12 | ND | 20.0 | | | | | | | | |
| T/R Hydrocarbons: >C12-C28 | ND | 20.0 | | | | | | | | |
| T/R Hydrocarbons: >C28-C35 | ND | 20.0 | | | | | | | | |
| T/R Hydrocarbons: C6-C35 | ND | 20.0 | | | | | | | | |
| Surr: Isopropylbenzene | 20.8 | | 25.00 | | 83.1 | 70 | 130 | | | |
| Surr: Octacosane | 23.1 | | 25.00 | | 92.6 | 70 | 130 | | | |

Sample ID: **0812097-01BMS** Batch ID: **32700** TestNo: **TX1005** Units: **mg/Kg-dry**
SampType: **MS** Run ID: **GC12_081215A** Analysis Date: **12/15/2008 1:52:04 PM** Prep Date: **12/15/2008**

| Analyte | Result | RL | SPK value | Ref Val | %REC | LowLimit | HighLimit | %RPD | RPDLimit | Qual |
|---|---|---|---|---|---|---|---|---|---|---|
| T/R Hydrocarbons: C6-C35 | 341 | 30.4 | 380.5 | 0 | 89.7 | 75 | 125 | | | |
| Surr: Isopropylbenzene | 36.0 | | 38.05 | | 94.6 | 70 | 130 | | | |
| Surr: Octacosane | 36.8 | | 38.05 | | 96.6 | 70 | 130 | | | |

Sample ID: **0812097-01BMSD** Batch ID: **32700** TestNo: **TX1005** Units: **mg/Kg-dry**
SampType: **MSD** Run ID: **GC12_081215A** Analysis Date: **12/15/2008 2:00:53 PM** Prep Date: **12/15/2008**

| Analyte | Result | RL | SPK value | Ref Val | %REC | LowLimit | HighLimit | %RPD | RPDLimit | Qual |
|---|---|---|---|---|---|---|---|---|---|---|
| T/R Hydrocarbons: C6-C35 | 271 | 24.2 | 302.4 | 0 | 89.5 | 75 | 125 | 23.1 | 20 | R |
| Surr: Isopropylbenzene | 28.9 | | 30.24 | | 95.7 | 70 | 130 | 0 | 0 | |
| Surr: Octacosane | 29.2 | | 30.24 | | 96.5 | 70 | 130 | 0 | 0 | |

**Qualifiers:**

| | | | |
|---|---|---|---|
| B | Analyte detected in the associated Method Blank | DF | Dilution Factor |
| J | Analyte detected between MDL and RL | MDL | Method Detection Limit |
| ND | Not Detected at the Method Detection Limit | R | RPD outside accepted control limits |
| RL | Reporting Limit | S | Spike Recovery outside control limits |
| J | Analyte detected between SDL and RL | N | Parameter not NELAC certified |

**CLIENT:** URS Corporation
**Work Order:** 0812097
**Project:** Tillery Street

# ANALYTICAL QC SUMMARY REPORT

**RunID:** GC12_081215A

| Sample ID: 0812110-04BMS | Batch ID: 32700 | TestNo: TX1005 | Units: mg/Kg-dry |
|---|---|---|---|
| SampType: MS | Run ID: GC12_081215A | Analysis Date: 12/15/2008 4:13:26 PM | Prep Date: 12/15/2008 |

| Analyte | Result | RL | SPK value | Ref Val | %REC | LowLimit | HighLimit | %RPD | RPDLimit | Qual |
|---|---|---|---|---|---|---|---|---|---|---|
| T/R Hydrocarbons: C6-C35 | 250 | 21.3 | 266.8 | 0 | 93.9 | 75 | 125 | | | |
| Surr: Isopropylbenzene | 25.0 | | 26.68 | | 93.7 | 70 | 130 | | | |
| Surr: Octacosane | 25.6 | | 26.68 | | 96.0 | 70 | 130 | | | |

| Sample ID: 0812110-04BMSD | Batch ID: 32700 | TestNo: TX1005 | Units: mg/Kg-dry |
|---|---|---|---|
| SampType: MSD | Run ID: GC12_081215A | Analysis Date: 12/15/2008 4:22:16 PM | Prep Date: 12/15/2008 |

| Analyte | Result | RL | SPK value | Ref Val | %REC | LowLimit | HighLimit | %RPD | RPDLimit | Qual |
|---|---|---|---|---|---|---|---|---|---|---|
| T/R Hydrocarbons: C6-C35 | 246 | 21.0 | 263.1 | 0 | 93.3 | 75 | 125 | 1.99 | 20 | |
| Surr: Isopropylbenzene | 24.8 | | 26.31 | | 94.3 | 70 | 130 | 0 | 0 | |
| Surr: Octacosane | 25.5 | | 26.31 | | 96.9 | 70 | 130 | 0 | 0 | |

**Qualifiers:**

| | | | |
|---|---|---|---|
| B | Analyte detected in the associated Method Blank | DF | Dilution Factor |
| J | Analyte detected between MDL and RL | MDL | Method Detection Limit |
| ND | Not Detected at the Method Detection Limit | R | RPD outside accepted control limits |
| RL | Reporting Limit | S | Spike Recovery outside control limits |
| J | Analyte detected between SDL and RL | N | Parameter not NELAC certified |

**CLIENT:** URS Corporation
**Work Order:** 0812097
**Project:** Tillery Street

# ANALYTICAL QC SUMMARY REPORT

**RunID:** GC12_081215A

| Sample ID: ICV-081215 | Batch ID: R41045 | TestNo: TX1005 | Units: mg/Kg |
|---|---|---|---|
| SampType: ICV | Run ID: GC12_081215A | Analysis Date: 12/15/2008 12:41:23 P | Prep Date: |

| Analyte | Result | RL | SPK value | Ref Val | %REC | LowLimit | HighLimit | %RPD | RPDLimit | Qual |
|---|---|---|---|---|---|---|---|---|---|---|
| T/R Hydrocarbons: C6-C35 | 990 | 20.0 | 1000 | 0 | 99.0 | 75 | 125 | | | |
| Surr: Isopropylbenzene | 44.3 | | 50.00 | | 88.6 | 70 | 130 | | | |
| Surr: Octacosane | 52.1 | | 50.00 | | 104 | 70 | 130 | | | |

| Sample ID: CCV1-081215 | Batch ID: R41045 | TestNo: TX1005 | Units: mg/Kg |
|---|---|---|---|
| SampType: CCV | Run ID: GC12_081215A | Analysis Date: 12/15/2008 2:18:32 PM | Prep Date: |

| Analyte | Result | RL | SPK value | Ref Val | %REC | LowLimit | HighLimit | %RPD | RPDLimit | Qual |
|---|---|---|---|---|---|---|---|---|---|---|
| T/R Hydrocarbons: C6-C35 | 496 | 20.0 | 500.0 | 0 | 99.2 | 75 | 125 | | | |
| Surr: Isopropylbenzene | 24.4 | | 25.00 | | 97.6 | 70 | 130 | | | |
| Surr: Octacosane | 25.5 | | 25.00 | | 102 | 70 | 130 | | | |

| Sample ID: CCV2-081215 | Batch ID: R41045 | TestNo: TX1005 | Units: mg/Kg |
|---|---|---|---|
| SampType: CCV | Run ID: GC12_081215A | Analysis Date: 12/15/2008 3:55:48 PM | Prep Date: |

| Analyte | Result | RL | SPK value | Ref Val | %REC | LowLimit | HighLimit | %RPD | RPDLimit | Qual |
|---|---|---|---|---|---|---|---|---|---|---|
| T/R Hydrocarbons: C6-C35 | 517 | 20.0 | 500.0 | 0 | 103 | 75 | 125 | | | |
| Surr: Isopropylbenzene | 24.5 | | 25.00 | | 98.1 | 70 | 130 | | | |
| Surr: Octacosane | 26.1 | | 25.00 | | 104 | 70 | 130 | | | |

| Sample ID: CCV3-081215 | Batch ID: R41045 | TestNo: TX1005 | Units: mg/Kg |
|---|---|---|---|
| SampType: CCV | Run ID: GC12_081215A | Analysis Date: 12/15/2008 5:50:45 PM | Prep Date: |

| Analyte | Result | RL | SPK value | Ref Val | %REC | LowLimit | HighLimit | %RPD | RPDLimit | Qual |
|---|---|---|---|---|---|---|---|---|---|---|
| T/R Hydrocarbons: C6-C35 | 495 | 20.0 | 500.0 | 0 | 99.1 | 75 | 125 | | | |
| Surr: Isopropylbenzene | 25.5 | | 25.00 | | 102 | 70 | 130 | | | |
| Surr: Octacosane | 26.8 | | 25.00 | | 107 | 70 | 130 | | | |

**Qualifiers:**

| | | | |
|---|---|---|---|
| B | Analyte detected in the associated Method Blank | DF | Dilution Factor |
| J | Analyte detected between MDL and RL | MDL | Method Detection Limit |
| ND | Not Detected at the Method Detection Limit | R | RPD outside accepted control limits |
| RL | Reporting Limit | S | Spike Recovery outside control limits |
| J | Analyte detected between SDL and RL | N | Parameter not NELAC certified |

**CLIENT:** URS Corporation
**Work Order:** 0812097
**Project:** Tillery Street

# ANALYTICAL QC SUMMARY REPORT

**RunID:** GC16_081216A

| Sample ID: MB-32714 | Batch ID: 32714 | TestNo: SW8081A | Units: mg/Kg |
|---|---|---|---|
| SampType: MBLK | Run ID: GC16_081216A | Analysis Date: 12/16/2008 1:48:12 PM | Prep Date: 12/16/2008 |

| Analyte | Result | RL | SPK value | Ref Val | %REC | LowLimit | HighLimit | %RPD | RPDLimit | Qual |
|---|---|---|---|---|---|---|---|---|---|---|
| 4,4'-DDD | ND | 0.00600 | | | | | | | | |
| 4,4'-DDE | ND | 0.00600 | | | | | | | | |
| 4,4'-DDT | ND | 0.00600 | | | | | | | | |
| Aldrin | ND | 0.00600 | | | | | | | | |
| alpha-BHC | ND | 0.00600 | | | | | | | | |
| alpha-Chlordane | ND | 0.00600 | | | | | | | | |
| beta-BHC | ND | 0.00600 | | | | | | | | |
| Chlordane | ND | 0.0300 | | | | | | | | |
| delta-BHC | ND | 0.00600 | | | | | | | | |
| Dieldrin | ND | 0.00600 | | | | | | | | |
| Endosulfan I | ND | 0.00600 | | | | | | | | |
| Endosulfan II | ND | 0.00600 | | | | | | | | |
| Endosulfan sulfate | ND | 0.00600 | | | | | | | | |
| Endrin | ND | 0.00600 | | | | | | | | |
| Endrin aldehyde | ND | 0.00600 | | | | | | | | |
| Endrin ketone | ND | 0.00600 | | | | | | | | |
| gamma-BHC | ND | 0.00600 | | | | | | | | |
| gamma-Chlordane | ND | 0.00600 | | | | | | | | |
| Heptachlor | ND | 0.00600 | | | | | | | | |
| Heptachlor epoxide | ND | 0.00600 | | | | | | | | |
| Methoxychlor | ND | 0.00600 | | | | | | | | |
| Toxaphene | ND | 0.250 | | | | | | | | |
| Surr: Decachlorobiphenyl | 0.0738 | | 0.1000 | | 73.8 | 56 | 132 | | | |
| Surr: Tetrachloro-m-xylene | 0.0698 | | 0.1000 | | 69.8 | 69 | 124 | | | |

| Sample ID: LCS-32714-PEST | Batch ID: 32714 | TestNo: SW8081A | Units: mg/Kg |
|---|---|---|---|
| SampType: LCS | Run ID: GC16_081216A | Analysis Date: 12/16/2008 2:15:57 PM | Prep Date: 12/16/2008 |

| Analyte | Result | RL | SPK value | Ref Val | %REC | LowLimit | HighLimit | %RPD | RPDLimit | Qual |
|---|---|---|---|---|---|---|---|---|---|---|
| 4,4'-DDD | 0.0799 | 0.00600 | 0.1000 | 0 | 79.9 | 52 | 139 | | | |
| 4,4'-DDE | 0.0811 | 0.00600 | 0.1000 | 0 | 81.1 | 68 | 126 | | | |
| 4,4'-DDT | 0.0803 | 0.00600 | 0.1000 | 0 | 80.3 | 30 | 127 | | | |
| Aldrin | 0.0785 | 0.00600 | 0.1000 | 0 | 78.5 | 45 | 144 | | | |
| alpha-BHC | 0.0706 | 0.00600 | 0.1000 | 0 | 70.6 | 49 | 143 | | | |
| alpha-Chlordane | 0.0823 | 0.00600 | 0.1000 | 0 | 82.3 | 47 | 142 | | | |
| beta-BHC | 0.0745 | 0.00600 | 0.1000 | 0 | 74.5 | 59 | 124 | | | |
| delta-BHC | 0.0766 | 0.00600 | 0.1000 | 0 | 76.6 | 46 | 142 | | | |
| Dieldrin | 0.0831 | 0.00600 | 0.1000 | 0 | 83.1 | 48 | 141 | | | |
| Endosulfan I | 0.0831 | 0.00600 | 0.1000 | 0 | 83.1 | 49 | 142 | | | |
| Endosulfan II | 0.0839 | 0.00600 | 0.1000 | 0 | 83.9 | 52 | 138 | | | |
| Endosulfan sulfate | 0.0818 | 0.00600 | 0.1000 | 0 | 81.8 | 52 | 132 | | | |

**Qualifiers:**

| | | | |
|---|---|---|---|
| B | Analyte detected in the associated Method Blank | DF | Dilution Factor |
| J | Analyte detected between MDL and RL | MDL | Method Detection Limit |
| ND | Not Detected at the Method Detection Limit | R | RPD outside accepted control limits |
| RL | Reporting Limit | S | Spike Recovery outside control limits |
| J | Analyte detected between SDL and RL | N | Parameter not NELAC certified |

**CLIENT:** URS Corporation
**Work Order:** 0812097
**Project:** Tillery Street

# ANALYTICAL QC SUMMARY REPORT

**RunID:** GC16_081216A

Sample ID: **LCS-32714-PEST** Batch ID: **32714** TestNo: **SW8081A** Units: **mg/Kg**
SampType: **LCS** Run ID: **GC16_081216A** Analysis Date: **12/16/2008 2:15:57 PM** Prep Date: **12/16/2008**

| Analyte | Result | RL | SPK value | Ref Val | %REC | LowLimit | HighLimit | %RPD | RPDLimit | Qual |
|---|---|---|---|---|---|---|---|---|---|---|
| Endrin | 0.0816 | 0.00600 | 0.1000 | 0 | 81.6 | 36 | 131 | | | |
| Endrin aldehyde | 0.0816 | 0.00600 | 0.1000 | 0 | 81.6 | 47 | 139 | | | |
| Endrin ketone | 0.0802 | 0.00600 | 0.1000 | 0 | 80.2 | 61 | 125 | | | |
| gamma-BHC | 0.0737 | 0.00600 | 0.1000 | 0 | 73.7 | 48 | 144 | | | |
| gamma-Chlordane | 0.0857 | 0.00600 | 0.1000 | 0 | 85.7 | 45 | 145 | | | |
| Heptachlor | 0.0790 | 0.00600 | 0.1000 | 0 | 79.0 | 42 | 151 | | | |
| Heptachlor epoxide | 0.0825 | 0.00600 | 0.1000 | 0 | 82.5 | 48 | 142 | | | |
| Methoxychlor | 0.0721 | 0.00600 | 0.1000 | 0 | 72.1 | 46 | 124 | | | |
| Surr: Decachlorobiphenyl | 0.0695 | | 0.1000 | | 69.5 | 56 | 132 | | | |
| Surr: Tetrachloro-m-xylene | 0.0721 | | 0.1000 | | 72.1 | 69 | 124 | | | |

Sample ID: **LCS-32714-CHLOR** Batch ID: **32714** TestNo: **SW8081A** Units: **mg/Kg**
SampType: **LCS** Run ID: **GC16_081216A** Analysis Date: **12/16/2008 2:44:04 PM** Prep Date: **12/16/2008**

| Analyte | Result | RL | SPK value | Ref Val | %REC | LowLimit | HighLimit | %RPD | RPDLimit | Qual |
|---|---|---|---|---|---|---|---|---|---|---|
| Chlordane | 0.379 | 0.0300 | 0.5000 | 0 | 75.9 | 31 | 135 | | | |
| Surr: Decachlorobiphenyl | 0.0722 | | 0.1000 | | 72.2 | 56 | 132 | | | |
| Surr: Tetrachloro-m-xylene | 0.0592 | | 0.1000 | | 59.2 | 69 | 124 | | | S |

Sample ID: **LCS-32714-TOX** Batch ID: **32714** TestNo: **SW8081A** Units: **mg/Kg**
SampType: **LCS** Run ID: **GC16_081216A** Analysis Date: **12/16/2008 3:12:19 PM** Prep Date: **12/16/2008**

| Analyte | Result | RL | SPK value | Ref Val | %REC | LowLimit | HighLimit | %RPD | RPDLimit | Qual |
|---|---|---|---|---|---|---|---|---|---|---|
| Toxaphene | 4.19 | 0.250 | 5.000 | 0 | 83.8 | 31 | 136 | | | |
| Surr: Decachlorobiphenyl | 0.0602 | | 0.1000 | | 60.2 | 56 | 132 | | | |
| Surr: Tetrachloro-m-xylene | 0.0418 | | 0.1000 | | 41.8 | 69 | 124 | | | S |

Sample ID: **0812097-01DMS-PE** Batch ID: **32714** TestNo: **SW8081A** Units: **mg/Kg-dry**
SampType: **MS** Run ID: **GC16_081216A** Analysis Date: **12/16/2008 4:09:38 PM** Prep Date: **12/16/2008**

| Analyte | Result | RL | SPK value | Ref Val | %REC | LowLimit | HighLimit | %RPD | RPDLimit | Qual |
|---|---|---|---|---|---|---|---|---|---|---|
| 4,4'-DDD | 0.0989 | 0.00656 | 0.1094 | 0 | 90.5 | 52 | 140 | | | |
| 4,4'-DDE | 0.0971 | 0.00656 | 0.1094 | 0 | 88.7 | 47 | 145 | | | |
| 4,4'-DDT | 0.101 | 0.00656 | 0.1094 | 0 | 92.3 | 30 | 127 | | | |
| Aldrin | 0.0926 | 0.00656 | 0.1094 | 0 | 84.7 | 45 | 144 | | | |
| alpha-BHC | 0.0833 | 0.00656 | 0.1094 | 0 | 76.2 | 49 | 143 | | | |
| alpha-Chlordane | 0.0971 | 0.00656 | 0.1094 | 0 | 88.8 | 47 | 142 | | | |
| beta-BHC | 0.0890 | 0.00656 | 0.1094 | 0 | 81.4 | 59 | 124 | | | |
| delta-BHC | 0.0943 | 0.00656 | 0.1094 | 0 | 86.3 | 46 | 142 | | | |
| Dieldrin | 0.0978 | 0.00656 | 0.1094 | 0 | 89.5 | 48 | 141 | | | |

**Qualifiers:**

| | | | |
|---|---|---|---|
| B | Analyte detected in the associated Method Blank | DF | Dilution Factor |
| J | Analyte detected between MDL and RL | MDL | Method Detection Limit |
| ND | Not Detected at the Method Detection Limit | R | RPD outside accepted control limits |
| RL | Reporting Limit | S | Spike Recovery outside control limits |
| J | Analyte detected between SDL and RL | N | Parameter not NELAC certified |

**CLIENT:** URS Corporation
**Work Order:** 0812097
**Project:** Tillery Street

# ANALYTICAL QC SUMMARY REPORT

**RunID:** GC16_081216A

Sample ID: **0812097-01DMS-PE** Batch ID: **32714** TestNo: **SW8081A** Units: **mg/Kg-dry**
SampType: **MS** Run ID: **GC16_081216A** Analysis Date: **12/16/2008 4:09:38 PM** Prep Date: **12/16/2008**

| Analyte | Result | RL | SPK value | Ref Val | %REC | LowLimit | HighLimit | %RPD | RPDLimit | Qual |
|---|---|---|---|---|---|---|---|---|---|---|
| Endosulfan I | 0.0973 | 0.00656 | 0.1094 | 0 | 89.0 | 49 | 142 | | | |
| Endosulfan II | 0.111 | 0.00656 | 0.1094 | 0 | 101 | 52 | 138 | | | |
| Endosulfan sulfate | 0.109 | 0.00656 | 0.1094 | 0 | 99.3 | 52 | 132 | | | |
| Endrin | 0.102 | 0.00656 | 0.1094 | 0 | 93.4 | 36 | 131 | | | |
| Endrin aldehyde | 0.108 | 0.00656 | 0.1094 | 0 | 98.3 | 47 | 139 | | | |
| Endrin ketone | 0.0886 | 0.00656 | 0.1094 | 0 | 81.0 | 61 | 125 | | | |
| gamma-BHC | 0.0877 | 0.00656 | 0.1094 | 0 | 80.2 | 48 | 144 | | | |
| gamma-Chlordane | 0.0976 | 0.00656 | 0.1094 | 0 | 89.2 | 45 | 145 | | | |
| Heptachlor | 0.0948 | 0.00656 | 0.1094 | 0 | 86.7 | 42 | 151 | | | |
| Heptachlor epoxide | 0.0967 | 0.00656 | 0.1094 | 0 | 88.4 | 48 | 142 | | | |
| Methoxychlor | 0.0790 | 0.00656 | 0.1094 | 0 | 72.3 | 46 | 124 | | | |
| Surr: Decachlorobiphenyl | 0.0804 | | 0.1094 | | 73.5 | 56 | 132 | | | |
| Surr: Tetrachloro-m-xylene | 0.0765 | | 0.1094 | | 69.9 | 69 | 124 | | | |

Sample ID: **0812097-01DMSD-P** Batch ID: **32714** TestNo: **SW8081A** Units: **mg/Kg-dry**
SampType: **MSD** Run ID: **GC16_081216A** Analysis Date: **12/16/2008 4:37:26 PM** Prep Date: **12/16/2008**

| Analyte | Result | RL | SPK value | Ref Val | %REC | LowLimit | HighLimit | %RPD | RPDLimit | Qual |
|---|---|---|---|---|---|---|---|---|---|---|
| 4,4'-DDD | 0.0894 | 0.00651 | 0.1085 | 0 | 82.4 | 52 | 140 | 10.1 | 50 | |
| 4,4'-DDE | 0.0935 | 0.00651 | 0.1085 | 0 | 86.2 | 47 | 145 | 3.74 | 50 | |
| 4,4'-DDT | 0.0977 | 0.00651 | 0.1085 | 0 | 90.0 | 30 | 127 | 3.32 | 50 | |
| Aldrin | 0.0914 | 0.00651 | 0.1085 | 0 | 84.3 | 45 | 144 | 1.29 | 50 | |
| alpha-BHC | 0.0825 | 0.00651 | 0.1085 | 0 | 76.0 | 49 | 143 | 0.999 | 50 | |
| alpha-Chlordane | 0.0937 | 0.00651 | 0.1085 | 0 | 86.3 | 47 | 142 | 3.60 | 50 | |
| beta-BHC | 0.0862 | 0.00651 | 0.1085 | 0 | 79.5 | 59 | 124 | 3.19 | 50 | |
| delta-BHC | 0.0918 | 0.00651 | 0.1085 | 0 | 84.7 | 46 | 142 | 2.69 | 50 | |
| Dieldrin | 0.0945 | 0.00651 | 0.1085 | 0 | 87.1 | 48 | 141 | 3.50 | 50 | |
| Endosulfan I | 0.0940 | 0.00651 | 0.1085 | 0 | 86.7 | 49 | 142 | 3.43 | 50 | |
| Endosulfan II | 0.0867 | 0.00651 | 0.1085 | 0 | 79.9 | 52 | 138 | 24.2 | 50 | |
| Endosulfan sulfate | 0.105 | 0.00651 | 0.1085 | 0 | 96.9 | 52 | 132 | 3.25 | 50 | |
| Endrin | 0.0960 | 0.00651 | 0.1085 | 0 | 88.5 | 36 | 131 | 6.15 | 50 | |
| Endrin aldehyde | 0.103 | 0.00651 | 0.1085 | 0 | 95.0 | 47 | 139 | 4.20 | 50 | |
| Endrin ketone | 0.0857 | 0.00651 | 0.1085 | 0 | 79.0 | 61 | 125 | 3.28 | 50 | |
| gamma-BHC | 0.0866 | 0.00651 | 0.1085 | 0 | 79.8 | 48 | 144 | 1.27 | 50 | |
| gamma-Chlordane | 0.0940 | 0.00651 | 0.1085 | 0 | 86.6 | 45 | 145 | 3.72 | 50 | |
| Heptachlor | 0.0933 | 0.00651 | 0.1085 | 0 | 86.0 | 42 | 151 | 1.60 | 50 | |
| Heptachlor epoxide | 0.0939 | 0.00651 | 0.1085 | 0 | 86.6 | 48 | 142 | 2.89 | 50 | |
| Methoxychlor | 0.0789 | 0.00651 | 0.1085 | 0 | 72.7 | 46 | 124 | 0.164 | 50 | |
| Surr: Decachlorobiphenyl | 0.0776 | | 0.1085 | | 71.6 | 56 | 132 | 0 | 50 | |
| Surr: Tetrachloro-m-xylene | 0.0807 | | 0.1085 | | 74.4 | 69 | 124 | 0 | 50 | |

**Qualifiers:**

| | | | |
|---|---|---|---|
| B | Analyte detected in the associated Method Blank | DF | Dilution Factor |
| J | Analyte detected between MDL and RL | MDL | Method Detection Limit |
| ND | Not Detected at the Method Detection Limit | R | RPD outside accepted control limits |
| RL | Reporting Limit | S | Spike Recovery outside control limits |
| J | Analyte detected between SDL and RL | N | Parameter not NELAC certified |

**CLIENT:** URS Corporation
**Work Order:** 0812097
**Project:** Tillery Street

# ANALYTICAL QC SUMMARY REPORT

**RunID:** GC16_081216A

| Sample ID: ICV-081216 | Batch ID: R41081 | TestNo: SW8081A | Units: mg/Kg |
|---|---|---|---|
| SampType: ICV | Run ID: GC16_081216A | Analysis Date: 12/16/2008 12:49:03 P | Prep Date: |

| Analyte | Result | RL | SPK value | Ref Val | %REC | LowLimit | HighLimit | %RPD | RPDLimit | Qual |
|---|---|---|---|---|---|---|---|---|---|---|
| 4,4'-DDD | 0.203 | 0.00600 | 0.2000 | 0 | 101 | 85 | 115 | | | |
| 4,4'-DDE | 0.205 | 0.00600 | 0.2000 | 0 | 103 | 85 | 115 | | | |
| 4,4'-DDT | 0.201 | 0.00600 | 0.2000 | 0 | 100 | 85 | 115 | | | |
| Aldrin | 0.200 | 0.00600 | 0.2000 | 0 | 100 | 85 | 115 | | | |
| alpha-BHC | 0.190 | 0.00600 | 0.2000 | 0 | 94.8 | 85 | 115 | | | |
| alpha-Chlordane | 0.206 | 0.00600 | 0.2000 | 0 | 103 | 85 | 115 | | | |
| beta-BHC | 0.196 | 0.00600 | 0.2000 | 0 | 97.9 | 85 | 115 | | | |
| delta-BHC | 0.192 | 0.00600 | 0.2000 | 0 | 96.2 | 85 | 115 | | | |
| Dieldrin | 0.209 | 0.00600 | 0.2000 | 0 | 104 | 85 | 115 | | | |
| Endosulfan I | 0.209 | 0.00600 | 0.2000 | 0 | 105 | 85 | 115 | | | |
| Endosulfan II | 0.212 | 0.00600 | 0.2000 | 0 | 106 | 85 | 115 | | | |
| Endosulfan sulfate | 0.208 | 0.00600 | 0.2000 | 0 | 104 | 85 | 115 | | | |
| Endrin | 0.200 | 0.00600 | 0.2000 | 0 | 99.8 | 85 | 115 | | | |
| Endrin aldehyde | 0.213 | 0.00600 | 0.2000 | 0 | 106 | 85 | 115 | | | |
| Endrin ketone | 0.210 | 0.00600 | 0.2000 | 0 | 105 | 85 | 115 | | | |
| gamma-BHC | 0.191 | 0.00600 | 0.2000 | 0 | 95.7 | 85 | 115 | | | |
| gamma-Chlordane | 0.212 | 0.00600 | 0.2000 | 0 | 106 | 85 | 115 | | | |
| Heptachlor | 0.202 | 0.00600 | 0.2000 | 0 | 101 | 85 | 115 | | | |
| Heptachlor epoxide | 0.205 | 0.00600 | 0.2000 | 0 | 103 | 85 | 115 | | | |
| Methoxychlor | 0.190 | 0.00600 | 0.2000 | 0 | 94.9 | 85 | 115 | | | |
| Surr: Decachlorobiphenyl | 0.203 | | 0.2000 | | 102 | 70 | 120 | | | |
| Surr: Tetrachloro-m-xylene | 0.219 | | 0.2000 | | 109 | 70 | 120 | | | |

| Sample ID: CCV1-081216 TOX | Batch ID: R41081 | TestNo: SW8081A | Units: mg/Kg |
|---|---|---|---|
| SampType: CCV | Run ID: GC16_081216A | Analysis Date: 12/16/2008 6:01:32 PM | Prep Date: |

| Analyte | Result | RL | SPK value | Ref Val | %REC | LowLimit | HighLimit | %RPD | RPDLimit | Qual |
|---|---|---|---|---|---|---|---|---|---|---|
| Toxaphene | 5.47 | 0.250 | 5.000 | 0 | 109 | 85 | 115 | | | |
| Surr: Decachlorobiphenyl | 0.0899 | | 0.1000 | | 89.9 | 70 | 120 | | | |
| Surr: Tetrachloro-m-xylene | 0.0880 | | 0.1000 | | 88.0 | 70 | 120 | | | |

**Qualifiers:**

| | | | |
|---|---|---|---|
| B | Analyte detected in the associated Method Blank | DF | Dilution Factor |
| J | Analyte detected between MDL and RL | MDL | Method Detection Limit |
| ND | Not Detected at the Method Detection Limit | R | RPD outside accepted control limits |
| RL | Reporting Limit | S | Spike Recovery outside control limits |
| J | Analyte detected between SDL and RL | N | Parameter not NELAC certified |

**CLIENT:** URS Corporation
**Work Order:** 0812097
**Project:** Tillery Street

# ANALYTICAL QC SUMMARY REPORT

**RunID:** GC16_081216C

| Sample ID: MB-32716 | Batch ID: 32716 | TestNo: SW8082 | Units: mg/Kg |
|---|---|---|---|
| SampType: MBLK | Run ID: GC16_081216C | Analysis Date: 12/16/2008 7:24:40 PM | Prep Date: 12/16/2008 |

| Analyte | Result | RL | SPK value | Ref Val | %REC | LowLimit | HighLimit | %RPD | RPDLimit | Qual |
|---|---|---|---|---|---|---|---|---|---|---|
| Aroclor 1016 | ND | 0.100 | | | | | | | | |
| Aroclor 1221 | ND | 0.100 | | | | | | | | |
| Aroclor 1232 | ND | 0.100 | | | | | | | | |
| Aroclor 1242 | ND | 0.100 | | | | | | | | |
| Aroclor 1248 | ND | 0.100 | | | | | | | | |
| Aroclor 1254 | ND | 0.100 | | | | | | | | |
| Aroclor 1260 | ND | 0.100 | | | | | | | | |
| Surr: Decachlorobiphenyl | 0.0753 | | 0.1000 | | 75.3 | 50 | 130 | | | |
| Surr: Tetrachloro-m-xylene | 0.0773 | | 0.1000 | | 77.3 | 50 | 130 | | | |

| Sample ID: LCS-32716 | Batch ID: 32716 | TestNo: SW8082 | Units: mg/Kg |
|---|---|---|---|
| SampType: LCS | Run ID: GC16_081216C | Analysis Date: 12/16/2008 7:53:33 PM | Prep Date: 12/16/2008 |

| Analyte | Result | RL | SPK value | Ref Val | %REC | LowLimit | HighLimit | %RPD | RPDLimit | Qual |
|---|---|---|---|---|---|---|---|---|---|---|
| Aroclor 1016 | 0.890 | 0.100 | 1.000 | 0 | 89.0 | 65 | 126 | | | |
| Aroclor 1260 | 0.969 | 0.100 | 1.000 | 0 | 96.9 | 66 | 118 | | | |
| Surr: Decachlorobiphenyl | 0.0756 | | 0.1000 | | 75.6 | 50 | 130 | | | |
| Surr: Tetrachloro-m-xylene | 0.0767 | | 0.1000 | | 76.7 | 50 | 130 | | | |

| Sample ID: 0812097-01DMS | Batch ID: 32716 | TestNo: SW8082 | Units: mg/Kg-dry |
|---|---|---|---|
| SampType: MS | Run ID: GC16_081216C | Analysis Date: 12/16/2008 8:49:04 PM | Prep Date: 12/16/2008 |

| Analyte | Result | RL | SPK value | Ref Val | %REC | LowLimit | HighLimit | %RPD | RPDLimit | Qual |
|---|---|---|---|---|---|---|---|---|---|---|
| Aroclor 1016 | 0.886 | 0.103 | 1.027 | 0 | 86.2 | 65 | 126 | | | |
| Aroclor 1260 | 0.968 | 0.103 | 1.027 | 0 | 94.3 | 66 | 118 | | | |
| Surr: Decachlorobiphenyl | 0.0712 | | 0.1027 | | 69.3 | 40 | 130 | | | |
| Surr: Tetrachloro-m-xylene | 0.0756 | | 0.1027 | | 73.6 | 40 | 130 | | | |

| Sample ID: 0812097-01DMSD | Batch ID: 32716 | TestNo: SW8082 | Units: mg/Kg-dry |
|---|---|---|---|
| SampType: MSD | Run ID: GC16_081216C | Analysis Date: 12/16/2008 9:17:11 PM | Prep Date: 12/16/2008 |

| Analyte | Result | RL | SPK value | Ref Val | %REC | LowLimit | HighLimit | %RPD | RPDLimit | Qual |
|---|---|---|---|---|---|---|---|---|---|---|
| Aroclor 1016 | 0.837 | 0.104 | 1.039 | 0 | 80.6 | 65 | 126 | 5.59 | 50 | |
| Aroclor 1260 | 0.946 | 0.104 | 1.039 | 0 | 91.1 | 66 | 118 | 2.28 | 50 | |
| Surr: Decachlorobiphenyl | 0.0713 | | 0.1039 | | 68.6 | 40 | 130 | 0 | 50 | |
| Surr: Tetrachloro-m-xylene | 0.0696 | | 0.1039 | | 67.0 | 40 | 130 | 0 | 50 | |

**Qualifiers:**

| | | | |
|---|---|---|---|
| B | Analyte detected in the associated Method Blank | DF | Dilution Factor |
| J | Analyte detected between MDL and RL | MDL | Method Detection Limit |
| ND | Not Detected at the Method Detection Limit | R | RPD outside accepted control limits |
| RL | Reporting Limit | S | Spike Recovery outside control limits |
| J | Analyte detected between SDL and RL | N | Parameter not NELAC certified |

**CLIENT:** URS Corporation
**Work Order:** 0812097
**Project:** Tillery Street

# ANALYTICAL QC SUMMARY REPORT

**RunID:** GC16_081216C

| Sample ID: ICV-081216 PCB | Batch ID: R41136 | TestNo: SW8082 | Units: mg/Kg |
|---|---|---|---|
| SampType: ICV | Run ID: GC16_081216C | Analysis Date: 12/16/2008 1:20:23 PM | Prep Date: |

| Analyte | Result | RL | SPK value | Ref Val | %REC | LowLimit | HighLimit | %RPD | RPDLimit | Qual |
|---|---|---|---|---|---|---|---|---|---|---|
| Aroclor 1016 | 2.18 | 0.100 | 2.000 | 0 | 109 | 85 | 115 | | | |
| Aroclor 1260 | 2.25 | 0.100 | 2.000 | 0 | 112 | 85 | 115 | | | |
| Surr: Decachlorobiphenyl | 0.222 | | 0.2000 | | 111 | 50 | 130 | | | |
| Surr: Tetrachloro-m-xylene | 0.221 | | 0.2000 | | 111 | 50 | 130 | | | |

| Sample ID: CCV1-081216 PCB | Batch ID: R41136 | TestNo: SW8082 | Units: mg/Kg |
|---|---|---|---|
| SampType: CCV | Run ID: GC16_081216C | Analysis Date: 12/17/2008 12:32:56 A | Prep Date: |

| Analyte | Result | RL | SPK value | Ref Val | %REC | LowLimit | HighLimit | %RPD | RPDLimit | Qual |
|---|---|---|---|---|---|---|---|---|---|---|
| Aroclor 1016 | 1.11 | 0.100 | 1.000 | 0 | 111 | 85 | 115 | | | |
| Aroclor 1260 | 1.15 | 0.100 | 1.000 | 0 | 115 | 85 | 115 | | | |
| Surr: Decachlorobiphenyl | 0.107 | | 0.1000 | | 107 | 50 | 130 | | | |
| Surr: Tetrachloro-m-xylene | 0.103 | | 0.1000 | | 103 | 50 | 130 | | | |

**Qualifiers:**

| | | | |
|---|---|---|---|
| B | Analyte detected in the associated Method Blank | DF | Dilution Factor |
| J | Analyte detected between MDL and RL | MDL | Method Detection Limit |
| ND | Not Detected at the Method Detection Limit | R | RPD outside accepted control limits |
| RL | Reporting Limit | S | Spike Recovery outside control limits |
| J | Analyte detected between SDL and RL | N | Parameter not NELAC certified |

**CLIENT:** URS Corporation
**Work Order:** 0812097
**Project:** Tillery Street

# ANALYTICAL QC SUMMARY REPORT

**RunID:** CETAC_HG_081215B

| Sample ID: MB-32691 | Batch ID: 32691 | TestNo: SW7471A | Units: mg/Kg |
|---|---|---|---|
| SampType: MBLK | Run ID: CETAC_HG_081215B | Analysis Date: 12/15/2008 2:58:12 PM | Prep Date: 12/15/2008 |

| Analyte | Result | RL | SPK value | Ref Val | %REC | LowLimit | HighLimit | %RPD | RPDLimit | Qual |
|---|---|---|---|---|---|---|---|---|---|---|
| Mercury | ND | 0.0400 | | | | | | | | |

| Sample ID: LCS-32691 | Batch ID: 32691 | TestNo: SW7471A | Units: mg/Kg |
|---|---|---|---|
| SampType: LCS | Run ID: CETAC_HG_081215B | Analysis Date: 12/15/2008 3:00:13 PM | Prep Date: 12/15/2008 |

| Analyte | Result | RL | SPK value | Ref Val | %REC | LowLimit | HighLimit | %RPD | RPDLimit | Qual |
|---|---|---|---|---|---|---|---|---|---|---|
| Mercury | 0.226 | 0.0400 | 0.2000 | 0 | 113 | 85 | 115 | | | |

| Sample ID: LCSD-32691 | Batch ID: 32691 | TestNo: SW7471A | Units: mg/Kg |
|---|---|---|---|
| SampType: LCSD | Run ID: CETAC_HG_081215B | Analysis Date: 12/15/2008 3:02:16 PM | Prep Date: 12/15/2008 |

| Analyte | Result | RL | SPK value | Ref Val | %REC | LowLimit | HighLimit | %RPD | RPDLimit | Qual |
|---|---|---|---|---|---|---|---|---|---|---|
| Mercury | 0.211 | 0.0400 | 0.2000 | 0 | 106 | 85 | 115 | 6.86 | 25 | |

| Sample ID: 0812097-01C SD | Batch ID: 32691 | TestNo: SW7471A | Units: mg/Kg-dry |
|---|---|---|---|
| SampType: SD | Run ID: CETAC_HG_081215B | Analysis Date: 12/15/2008 3:06:21 PM | Prep Date: 12/15/2008 |

| Analyte | Result | RL | SPK value | Ref Val | %REC | LowLimit | HighLimit | %RPD | RPDLimit | Qual |
|---|---|---|---|---|---|---|---|---|---|---|
| Mercury | 0 | 0.184 | 0 | 0.02806 | | | | 0 | 10 | |

| Sample ID: 0812097-01C PDS | Batch ID: 32691 | TestNo: SW7471A | Units: mg/Kg-dry |
|---|---|---|---|
| SampType: PDS | Run ID: CETAC_HG_081215B | Analysis Date: 12/15/2008 3:08:23 PM | Prep Date: 12/15/2008 |

| Analyte | Result | RL | SPK value | Ref Val | %REC | LowLimit | HighLimit | %RPD | RPDLimit | Qual |
|---|---|---|---|---|---|---|---|---|---|---|
| Mercury | 0.246 | 0.0368 | 0.2300 | 0.02806 | 94.6 | 85 | 115 | | | |

| Sample ID: 0812097-01C MS | Batch ID: 32691 | TestNo: SW7471A | Units: mg/Kg-dry |
|---|---|---|---|
| SampType: MS | Run ID: CETAC_HG_081215B | Analysis Date: 12/15/2008 3:10:26 PM | Prep Date: 12/15/2008 |

| Analyte | Result | RL | SPK value | Ref Val | %REC | LowLimit | HighLimit | %RPD | RPDLimit | Qual |
|---|---|---|---|---|---|---|---|---|---|---|
| Mercury | 0.221 | 0.0381 | 0.1906 | 0.02806 | 101 | 80 | 120 | | | |

| Sample ID: 0812097-01C MSD | Batch ID: 32691 | TestNo: SW7471A | Units: mg/Kg-dry |
|---|---|---|---|
| SampType: MSD | Run ID: CETAC_HG_081215B | Analysis Date: 12/15/2008 3:12:28 PM | Prep Date: 12/15/2008 |

| Analyte | Result | RL | SPK value | Ref Val | %REC | LowLimit | HighLimit | %RPD | RPDLimit | Qual |
|---|---|---|---|---|---|---|---|---|---|---|
| Mercury | 0.255 | 0.0420 | 0.2102 | 0.02806 | 108 | 80 | 120 | 14.4 | 25 | |

**Qualifiers:**

| | | | |
|---|---|---|---|
| B | Analyte detected in the associated Method Blank | DF | Dilution Factor |
| J | Analyte detected between MDL and RL | MDL | Method Detection Limit |
| ND | Not Detected at the Method Detection Limit | R | RPD outside accepted control limits |
| RL | Reporting Limit | S | Spike Recovery outside control limits |
| J | Analyte detected between SDL and RL | N | Parameter not NELAC certified |

**CLIENT:** URS Corporation
**Work Order:** 0812097
**Project:** Tillery Street

# ANALYTICAL QC SUMMARY REPORT

**RunID:** CETAC_HG_081215B

| Sample ID: ICV2-081215 | Batch ID: R41040 | TestNo: SW7471A | Units: mg/Kg |
|---|---|---|---|
| SampType: ICV | Run ID: CETAC_HG_081215B | Analysis Date: 12/15/2008 2:54:05 PM | Prep Date: |

| Analyte | Result | RL | SPK value | Ref Val | %REC | LowLimit | HighLimit | %RPD | RPDLimit | Qual |
|---|---|---|---|---|---|---|---|---|---|---|
| Mercury | 0.00387 | 0.0400 | 0.004000 | 0 | 96.8 | 90 | 110 | | | |

| Sample ID: CCV1-081215 | Batch ID: R41040 | TestNo: SW7471A | Units: mg/Kg |
|---|---|---|---|
| SampType: CCV | Run ID: CETAC_HG_081215B | Analysis Date: 12/15/2008 3:18:39 PM | Prep Date: |

| Analyte | Result | RL | SPK value | Ref Val | %REC | LowLimit | HighLimit | %RPD | RPDLimit | Qual |
|---|---|---|---|---|---|---|---|---|---|---|
| Mercury | 0.00208 | 0.0400 | 0.002000 | 0 | 104 | 90 | 110 | | | |

| Qualifiers: | | | | |
|---|---|---|---|---|
| | B | Analyte detected in the associated Method Blank | DF | Dilution Factor |
| | J | Analyte detected between MDL and RL | MDL | Method Detection Limit |
| | ND | Not Detected at the Method Detection Limit | R | RPD outside accepted control limits |
| | RL | Reporting Limit | S | Spike Recovery outside control limits |
| | J | Analyte detected between SDL and RL | N | Parameter not NELAC certified |

**CLIENT:** URS Corporation
**Work Order:** 0812097
**Project:** Tillery Street

# ANALYTICAL QC SUMMARY REPORT

**RunID:** ICP-MS3_081215A

| Sample ID: MB-32690 | Batch ID: 32690 | TestNo: SW6020 | Units: mg/Kg |
|---|---|---|---|
| SampType: MBLK | Run ID: ICP-MS3_081215A | Analysis Date: 12/15/2008 5:44:00 PM | Prep Date: 12/15/2008 |

| Analyte | Result | RL | SPK value | Ref Val | %REC | LowLimit | HighLimit | %RPD | RPDLimit | Qual |
|---|---|---|---|---|---|---|---|---|---|---|
| Arsenic | ND | 1.00 | | | | | | | | |
| Barium | ND | 2.00 | | | | | | | | |
| Cadmium | ND | 0.300 | | | | | | | | |
| Chromium | ND | 2.00 | | | | | | | | |
| Lead | ND | 0.300 | | | | | | | | |
| Selenium | ND | 0.500 | | | | | | | | |
| Silver | ND | 0.200 | | | | | | | | |

| Sample ID: LCS-32690 | Batch ID: 32690 | TestNo: SW6020 | Units: mg/Kg |
|---|---|---|---|
| SampType: LCS | Run ID: ICP-MS3_081215A | Analysis Date: 12/15/2008 5:49:00 PM | Prep Date: 12/15/2008 |

| Analyte | Result | RL | SPK value | Ref Val | %REC | LowLimit | HighLimit | %RPD | RPDLimit | Qual |
|---|---|---|---|---|---|---|---|---|---|---|
| Arsenic | 44.0 | 1.00 | 50.00 | 0 | 88.0 | 80 | 120 | | | |
| Barium | 48.8 | 2.00 | 50.00 | 0 | 97.6 | 80 | 120 | | | |
| Cadmium | 45.6 | 0.300 | 50.00 | 0 | 91.2 | 80 | 120 | | | |
| Chromium | 46.5 | 2.00 | 50.00 | 0 | 93.0 | 80 | 120 | | | |
| Lead | 51.2 | 0.300 | 50.00 | 0 | 103 | 80 | 120 | | | |
| Selenium | 43.0 | 0.500 | 50.00 | 0 | 85.9 | 80 | 120 | | | |
| Silver | 48.6 | 0.200 | 50.00 | 0 | 97.1 | 80 | 120 | | | |

| Sample ID: LCSD-32690 | Batch ID: 32690 | TestNo: SW6020 | Units: mg/Kg |
|---|---|---|---|
| SampType: LCSD | Run ID: ICP-MS3_081215A | Analysis Date: 12/15/2008 5:55:00 PM | Prep Date: 12/15/2008 |

| Analyte | Result | RL | SPK value | Ref Val | %REC | LowLimit | HighLimit | %RPD | RPDLimit | Qual |
|---|---|---|---|---|---|---|---|---|---|---|
| Arsenic | 44.2 | 1.00 | 50.00 | 0 | 88.5 | 80 | 120 | 0.510 | 25 | |
| Barium | 49.2 | 2.00 | 50.00 | 0 | 98.4 | 80 | 120 | 0.868 | 25 | |
| Cadmium | 45.9 | 0.300 | 50.00 | 0 | 91.8 | 80 | 120 | 0.601 | 25 | |
| Chromium | 46.8 | 2.00 | 50.00 | 0 | 93.7 | 80 | 120 | 0.804 | 25 | |
| Lead | 51.8 | 0.300 | 50.00 | 0 | 104 | 80 | 120 | 0.971 | 25 | |
| Selenium | 43.4 | 0.500 | 50.00 | 0 | 86.7 | 80 | 120 | 0.927 | 25 | |
| Silver | 49.2 | 0.200 | 50.00 | 0 | 98.3 | 80 | 120 | 1.23 | 25 | |

| Sample ID: 0812097-01C SD | Batch ID: 32690 | TestNo: SW6020 | Units: mg/Kg-dry |
|---|---|---|---|
| SampType: SD | Run ID: ICP-MS3_081215A | Analysis Date: 12/15/2008 6:05:00 PM | Prep Date: 12/15/2008 |

| Analyte | Result | RL | SPK value | Ref Val | %REC | LowLimit | HighLimit | %RPD | RPDLimit | Qual |
|---|---|---|---|---|---|---|---|---|---|---|
| Arsenic | 5.44 | 4.94 | 0 | 4.480 | | | | 19.4 | 10 | R |
| Barium | 96.7 | 9.87 | 0 | 98.63 | | | | 1.95 | 10 | |
| Cadmium | 0 | 1.48 | 0 | 0.2638 | | | | 0 | 10 | |
| Chromium | 18.5 | 9.87 | 0 | 15.51 | | | | 17.9 | 10 | R |

**Qualifiers:**

| | | | |
|---|---|---|---|
| B | Analyte detected in the associated Method Blank | DF | Dilution Factor |
| J | Analyte detected between MDL and RL | MDL | Method Detection Limit |
| ND | Not Detected at the Method Detection Limit | R | RPD outside accepted control limits |
| RL | Reporting Limit | S | Spike Recovery outside control limits |
| J | Analyte detected between SDL and RL | N | Parameter not NELAC certified |

**CLIENT:** URS Corporation
**Work Order:** 0812097
**Project:** Tillery Street

# ANALYTICAL QC SUMMARY REPORT

**RunID:** ICP-MS3_081215A

Sample ID: **0812097-01C SD** Batch ID: **32690** TestNo: **SW6020** Units: **mg/Kg-dry**
SampType: **SD** Run ID: **ICP-MS3_081215A** Analysis Date: **12/15/2008 6:05:00 PM** Prep Date: **12/15/2008**

| Analyte | Result | RL | SPK value | Ref Val | %REC | LowLimit | HighLimit | %RPD | RPDLimit | Qual |
|---|---|---|---|---|---|---|---|---|---|---|
| Lead | 20.5 | 1.48 | 0 | 21.32 | | | | 4.05 | 10 | |
| Silver | 0 | 0.987 | 0 | 0 | | | | 0 | 10 | |

Sample ID: **0812097-01C PDS** Batch ID: **32690** TestNo: **SW6020** Units: **mg/Kg-dry**
SampType: **PDS** Run ID: **ICP-MS3_081215A** Analysis Date: **12/15/2008 6:10:00 PM** Prep Date: **12/15/2008**

| Analyte | Result | RL | SPK value | Ref Val | %REC | LowLimit | HighLimit | %RPD | RPDLimit | Qual |
|---|---|---|---|---|---|---|---|---|---|---|
| Arsenic | 42.8 | 0.987 | 49.36 | 4.480 | 77.6 | 75 | 125 | | | |
| Barium | 155 | 1.97 | 49.36 | 98.63 | 114 | 75 | 125 | | | |
| Cadmium | 41.3 | 0.296 | 49.36 | 0.2638 | 83.1 | 75 | 125 | | | |
| Chromium | 54.0 | 1.97 | 49.36 | 15.51 | 77.9 | 75 | 125 | | | |
| Lead | 75.4 | 0.296 | 49.36 | 21.32 | 110 | 75 | 125 | | | |
| Silver | 42.2 | 0.197 | 49.36 | 0 | 85.5 | 75 | 125 | | | |

Sample ID: **0812097-01C MS** Batch ID: **32690** TestNo: **SW6020** Units: **mg/Kg-dry**
SampType: **MS** Run ID: **ICP-MS3_081215A** Analysis Date: **12/15/2008 6:15:00 PM** Prep Date: **12/15/2008**

| Analyte | Result | RL | SPK value | Ref Val | %REC | LowLimit | HighLimit | %RPD | RPDLimit | Qual |
|---|---|---|---|---|---|---|---|---|---|---|
| Arsenic | 46.8 | 1.07 | 53.72 | 4.480 | 78.7 | 80 | 120 | | | S |
| Barium | 163 | 2.15 | 53.72 | 98.63 | 120 | 80 | 120 | | | |
| Cadmium | 46.3 | 0.322 | 53.72 | 0.2638 | 85.7 | 80 | 120 | | | |
| Chromium | 60.3 | 2.15 | 53.72 | 15.51 | 83.4 | 80 | 120 | | | |
| Lead | 87.5 | 0.322 | 53.72 | 21.32 | 123 | 80 | 120 | | | S |
| Selenium | 47.6 | 0.537 | 53.72 | 7.395 | 74.9 | 80 | 120 | | | S |
| Silver | 47.0 | 0.215 | 53.72 | 0 | 87.4 | 80 | 120 | | | |

Sample ID: **0812097-01C MSD** Batch ID: **32690** TestNo: **SW6020** Units: **mg/Kg-dry**
SampType: **MSD** Run ID: **ICP-MS3_081215A** Analysis Date: **12/15/2008 6:20:00 PM** Prep Date: **12/15/2008**

| Analyte | Result | RL | SPK value | Ref Val | %REC | LowLimit | HighLimit | %RPD | RPDLimit | Qual |
|---|---|---|---|---|---|---|---|---|---|---|
| Arsenic | 46.5 | 1.04 | 52.18 | 4.480 | 80.6 | 80 | 120 | 0.515 | 25 | |
| Barium | 159 | 2.09 | 52.18 | 98.63 | 115 | 80 | 120 | 2.67 | 25 | |
| Cadmium | 45.1 | 0.313 | 52.18 | 0.2638 | 85.9 | 80 | 120 | 2.61 | 25 | |
| Chromium | 58.7 | 2.09 | 52.18 | 15.51 | 82.7 | 80 | 120 | 2.72 | 25 | |
| Lead | 81.9 | 0.313 | 52.18 | 21.32 | 116 | 80 | 120 | 6.62 | 25 | |
| Selenium | 46.3 | 0.522 | 52.18 | 7.395 | 74.5 | 80 | 120 | 2.84 | 25 | S |
| Silver | 45.9 | 0.209 | 52.18 | 0 | 88.1 | 80 | 120 | 2.16 | 25 | |

**Qualifiers:**

| | | | |
|---|---|---|---|
| B | Analyte detected in the associated Method Blank | DF | Dilution Factor |
| J | Analyte detected between MDL and RL | MDL | Method Detection Limit |
| ND | Not Detected at the Method Detection Limit | R | RPD outside accepted control limits |
| RL | Reporting Limit | S | Spike Recovery outside control limits |
| J | Analyte detected between SDL and RL | N | Parameter not NELAC certified |

**CLIENT:** URS Corporation
**Work Order:** 0812097
**Project:** Tillery Street

# ANALYTICAL QC SUMMARY REPORT

**RunID:** ICP-MS3_081215A

| Sample ID: ICV1-081215 | Batch ID: R41046 | TestNo: SW6020 | Units: mg/L |
|---|---|---|---|
| SampType: ICV | Run ID: ICP-MS3_081215A | Analysis Date: 12/15/2008 2:50:00 PM | Prep Date: |

| Analyte | Result | RL | SPK value | Ref Val | %REC | LowLimit | HighLimit | %RPD | RPDLimit | Qual |
|---|---|---|---|---|---|---|---|---|---|---|
| Arsenic | 0.0971 | 0.00600 | 0.100 | 0 | 97.1 | 90 | 110 | | | |
| Barium | 0.0966 | 0.0100 | 0.100 | 0 | 96.6 | 90 | 110 | | | |
| Cadmium | 0.0947 | 0.00100 | 0.100 | 0 | 94.7 | 90 | 110 | | | |
| Chromium | 0.0998 | 0.00600 | 0.100 | 0 | 99.8 | 90 | 110 | | | |
| Lead | 0.101 | 0.00100 | 0.100 | 0 | 101 | 90 | 110 | | | |
| Selenium | 0.0945 | 0.00600 | 0.100 | 0 | 94.5 | 90 | 110 | | | |
| Silver | 0.0969 | 0.00200 | 0.100 | 0 | 96.9 | 90 | 110 | | | |

| Sample ID: CCV2-081215 | Batch ID: R41046 | TestNo: SW6020 | Units: mg/L |
|---|---|---|---|
| SampType: CCV | Run ID: ICP-MS3_081215A | Analysis Date: 12/15/2008 5:24:00 PM | Prep Date: |

| Analyte | Result | RL | SPK value | Ref Val | %REC | LowLimit | HighLimit | %RPD | RPDLimit | Qual |
|---|---|---|---|---|---|---|---|---|---|---|
| Arsenic | 0.194 | 0.00600 | 0.200 | 0 | 97.1 | 90 | 110 | | | |
| Barium | 0.199 | 0.0100 | 0.200 | 0 | 99.6 | 90 | 110 | | | |
| Cadmium | 0.192 | 0.00100 | 0.200 | 0 | 96.0 | 90 | 110 | | | |
| Chromium | 0.193 | 0.00600 | 0.200 | 0 | 96.7 | 90 | 110 | | | |
| Lead | 0.204 | 0.00100 | 0.200 | 0 | 102 | 90 | 110 | | | |
| Selenium | 0.194 | 0.00600 | 0.200 | 0 | 96.8 | 90 | 110 | | | |
| Silver | 0.194 | 0.00200 | 0.200 | 0 | 97.2 | 90 | 110 | | | |

| Sample ID: CCV3-081215 | Batch ID: R41046 | TestNo: SW6020 | Units: mg/L |
|---|---|---|---|
| SampType: CCV | Run ID: ICP-MS3_081215A | Analysis Date: 12/15/2008 6:35:00 PM | Prep Date: |

| Analyte | Result | RL | SPK value | Ref Val | %REC | LowLimit | HighLimit | %RPD | RPDLimit | Qual |
|---|---|---|---|---|---|---|---|---|---|---|
| Arsenic | 0.194 | 0.00600 | 0.200 | 0 | 97.0 | 90 | 110 | | | |
| Barium | 0.199 | 0.0100 | 0.200 | 0 | 99.3 | 90 | 110 | | | |
| Cadmium | 0.192 | 0.00100 | 0.200 | 0 | 95.9 | 90 | 110 | | | |
| Chromium | 0.193 | 0.00600 | 0.200 | 0 | 96.4 | 90 | 110 | | | |
| Lead | 0.204 | 0.00100 | 0.200 | 0 | 102 | 90 | 110 | | | |
| Selenium | 0.197 | 0.00600 | 0.200 | 0 | 98.4 | 90 | 110 | | | |
| Silver | 0.193 | 0.00200 | 0.200 | 0 | 96.4 | 90 | 110 | | | |

**Qualifiers:**

| | | | |
|---|---|---|---|
| B | Analyte detected in the associated Method Blank | DF | Dilution Factor |
| J | Analyte detected between MDL and RL | MDL | Method Detection Limit |
| ND | Not Detected at the Method Detection Limit | R | RPD outside accepted control limits |
| RL | Reporting Limit | S | Spike Recovery outside control limits |
| J | Analyte detected between SDL and RL | N | Parameter not NELAC certified |

**CLIENT:** URS Corporation
**Work Order:** 0812097
**Project:** Tillery Street

# ANALYTICAL QC SUMMARY REPORT

**RunID:** ICP-MS3_081216A

| Sample ID: 0812097-01C SD | Batch ID: 32690 | TestNo: SW6020 | Units: mg/Kg-dry |
|---|---|---|---|
| SampType: SD | Run ID: ICP-MS3_081216A | Analysis Date: 12/16/2008 5:04:00 PM | Prep Date: 12/15/2008 |

| Analyte | Result | RL | SPK value | Ref Val | %REC | LowLimit | HighLimit | %RPD | RPDLimit | Qual |
|---|---|---|---|---|---|---|---|---|---|---|
| Selenium | 7.36 | 12.3 | 0 | 6.637 | | | | 10.3 | 10 | |

| Sample ID: 0812097-01C PDS | Batch ID: 32690 | TestNo: SW6020 | Units: mg/Kg-dry |
|---|---|---|---|
| SampType: PDS | Run ID: ICP-MS3_081216A | Analysis Date: 12/16/2008 5:09:00 PM | Prep Date: 12/15/2008 |

| Analyte | Result | RL | SPK value | Ref Val | %REC | LowLimit | HighLimit | %RPD | RPDLimit | Qual |
|---|---|---|---|---|---|---|---|---|---|---|
| Selenium | 265 | 2.47 | 246.8 | 6.637 | 105 | 75 | 125 | | | |

**Qualifiers:**

| | | | |
|---|---|---|---|
| B | Analyte detected in the associated Method Blank | DF | Dilution Factor |
| J | Analyte detected between MDL and RL | MDL | Method Detection Limit |
| ND | Not Detected at the Method Detection Limit | R | RPD outside accepted control limits |
| RL | Reporting Limit | S | Spike Recovery outside control limits |
| J | Analyte detected between SDL and RL | N | Parameter not NELAC certified |

**CLIENT:** URS Corporation
**Work Order:** 0812097
**Project:** Tillery Street

# ANALYTICAL QC SUMMARY REPORT

**RunID:** ICP-MS3_081216A

| Sample ID: ICV1-081216 | Batch ID: R41065 | TestNo: SW6020 | Units: mg/L |
|---|---|---|---|
| SampType: ICV | Run ID: ICP-MS3_081216A | Analysis Date: 12/16/2008 2:57:00 PM | Prep Date: |

| Analyte | Result | RL | SPK value | Ref Val | %REC | LowLimit | HighLimit | %RPD | RPDLimit | Qual |
|---|---|---|---|---|---|---|---|---|---|---|
| Arsenic | 0.0978 | 0.00600 | 0.100 | 0 | 97.8 | 90 | 110 | | | |
| Cadmium | 0.0937 | 0.00100 | 0.100 | 0 | 93.7 | 90 | 110 | | | |
| Chromium | 0.0967 | 0.00600 | 0.100 | 0 | 96.7 | 90 | 110 | | | |
| Lead | 0.100 | 0.00100 | 0.100 | 0 | 100 | 90 | 110 | | | |
| Selenium | 0.0978 | 0.00600 | 0.100 | 0 | 97.8 | 90 | 110 | | | |

| Sample ID: CCV1-081216 | Batch ID: R41065 | TestNo: SW6020 | Units: mg/L |
|---|---|---|---|
| SampType: CCV | Run ID: ICP-MS3_081216A | Analysis Date: 12/16/2008 4:22:00 PM | Prep Date: |

| Analyte | Result | RL | SPK value | Ref Val | %REC | LowLimit | HighLimit | %RPD | RPDLimit | Qual |
|---|---|---|---|---|---|---|---|---|---|---|
| Arsenic | 0.198 | 0.00600 | 0.200 | 0 | 98.8 | 90 | 110 | | | |
| Cadmium | 0.196 | 0.00100 | 0.200 | 0 | 97.8 | 90 | 110 | | | |
| Chromium | 0.192 | 0.00600 | 0.200 | 0 | 95.9 | 90 | 110 | | | |
| Lead | 0.204 | 0.00100 | 0.200 | 0 | 102 | 90 | 110 | | | |
| Selenium | 0.200 | 0.00600 | 0.200 | 0 | 100 | 90 | 110 | | | |

| Sample ID: CCV2-081216 | Batch ID: R41065 | TestNo: SW6020 | Units: mg/L |
|---|---|---|---|
| SampType: CCV | Run ID: ICP-MS3_081216A | Analysis Date: 12/16/2008 5:41:00 PM | Prep Date: |

| Analyte | Result | RL | SPK value | Ref Val | %REC | LowLimit | HighLimit | %RPD | RPDLimit | Qual |
|---|---|---|---|---|---|---|---|---|---|---|
| Arsenic | 0.202 | 0.00600 | 0.200 | 0 | 101 | 90 | 110 | | | |
| Cadmium | 0.202 | 0.00100 | 0.200 | 0 | 101 | 90 | 110 | | | |
| Chromium | 0.196 | 0.00600 | 0.200 | 0 | 98.2 | 90 | 110 | | | |
| Lead | 0.203 | 0.00100 | 0.200 | 0 | 102 | 90 | 110 | | | |
| Selenium | 0.216 | 0.00600 | 0.200 | 0 | 108 | 90 | 110 | | | |

**Qualifiers:**

| | | | |
|---|---|---|---|
| B | Analyte detected in the associated Method Blank | DF | Dilution Factor |
| J | Analyte detected between MDL and RL | MDL | Method Detection Limit |
| ND | Not Detected at the Method Detection Limit | R | RPD outside accepted control limits |
| RL | Reporting Limit | S | Spike Recovery outside control limits |
| J | Analyte detected between SDL and RL | N | Parameter not NELAC certified |

**CLIENT:** URS Corporation
**Work Order:** 0812097
**Project:** Tillery Street

# ANALYTICAL QC SUMMARY REPORT

**RunID:** GCMS4_081216D

| Sample ID: LCS-32688 | Batch ID: 32688 | TestNo: SW8270C | Units: mg/Kg |
|---|---|---|---|
| SampType: LCS | Run ID: GCMS4_081216D | Analysis Date: 12/16/2008 6:28:00 PM | Prep Date: 12/12/2008 |

| Analyte | Result | RL | SPK value | Ref Val | %REC | LowLimit | HighLimit | %RPD | RPDLimit | Qual |
|---|---|---|---|---|---|---|---|---|---|---|
| 2,4,5-Trichlorophenol | 0.132 | 0.0181 | 0.1827 | 0 | 72.1 | 49 | 125 | | | |
| 2,4,6-Trichlorophenol | 0.132 | 0.0181 | 0.1827 | 0 | 72.1 | 43 | 125 | | | |
| 2,4-Dichlorophenol | 0.130 | 0.0181 | 0.1827 | 0 | 71.1 | 45 | 125 | | | |
| 2,4-Dimethylphenol | 0.111 | 0.0181 | 0.1827 | 0 | 60.7 | 32 | 125 | | | |
| 2,4-Dinitrophenol | 0.210 | 0.0900 | 0.1827 | 0 | 115 | 25 | 132 | | | |
| 2,4-Dinitrotoluene | 0.141 | 0.0181 | 0.1827 | 0 | 77.1 | 48 | 125 | | | |
| 2,6-Dinitrotoluene | 0.145 | 0.0181 | 0.1827 | 0 | 79.6 | 48 | 125 | | | |
| 2-Chloronaphthalene | 0.140 | 0.0181 | 0.1827 | 0 | 76.6 | 45 | 125 | | | |
| 2-Chlorophenol | 0.115 | 0.0181 | 0.1827 | 0 | 63.2 | 44 | 125 | | | |
| 2-Methylnaphthalene | 0.138 | 0.0181 | 0.1827 | 0 | 75.6 | 47 | 125 | | | |
| 2-Methylphenol | 0.115 | 0.0181 | 0.1827 | 0 | 62.7 | 40 | 125 | | | |
| 2-Nitroaniline | 0.163 | 0.0181 | 0.1827 | 0 | 89.1 | 44 | 125 | | | |
| 2-Nitrophenol | 0.128 | 0.0181 | 0.1827 | 0 | 70.1 | 42 | 125 | | | |
| 3,3'-Dichlorobenzidine | 0.121 | 0.0181 | 0.1827 | 0 | 66.2 | 25 | 128 | | | |
| 3-Nitroaniline | 0.120 | 0.0181 | 0.1827 | 0 | 65.7 | 27 | 126 | | | |
| 4,6-Dinitro-2-methylphenol | 0.181 | 0.0450 | 0.1827 | 0 | 99.0 | 29 | 137 | | | |
| 4-Bromophenyl phenyl ether | 0.145 | 0.0181 | 0.1827 | 0 | 79.6 | 46 | 125 | | | |
| 4-Chloro-3-methylphenol | 0.129 | 0.0181 | 0.1827 | 0 | 70.6 | 46 | 125 | | | |
| 4-Chloroaniline | 0.0818 | 0.0450 | 0.1827 | 0 | 44.8 | 25 | 125 | | | |
| 4-Chlorophenyl phenyl ether | 0.139 | 0.0181 | 0.1827 | 0 | 76.1 | 47 | 125 | | | |
| 4-Methylphenol | 0.120 | 0.0181 | 0.1827 | 0 | 65.7 | 41 | 125 | | | |
| 4-Nitroaniline | 0.145 | 0.0181 | 0.1827 | 0 | 79.1 | 34 | 125 | | | |
| 4-Nitrophenol | 0.163 | 0.0900 | 0.1827 | 0 | 89.1 | 25 | 138 | | | |
| Acenaphthene | 0.137 | 0.0181 | 0.1827 | 0 | 75.1 | 46 | 125 | | | |
| Acenaphthylene | 0.137 | 0.0181 | 0.1827 | 0 | 75.1 | 44 | 125 | | | |
| Acetophenone | 0.114 | 0.0181 | 0.1827 | 0 | 62.2 | 40 | 125 | | | |
| Anthracene | 0.149 | 0.0181 | 0.1827 | 0 | 81.6 | 53 | 125 | | | |
| Atrazine | 0.152 | 0.0181 | 0.1827 | 0 | 83.1 | 40 | 125 | | | |
| Benzaldehyde | 0.116 | 0.0181 | 0.1827 | 0 | 63.7 | 40 | 125 | | | N |
| Benzo[a]anthracene | 0.159 | 0.0181 | 0.1827 | 0 | 87.1 | 52 | 125 | | | |
| Benzo[a]pyrene | 0.159 | 0.0181 | 0.1827 | 0 | 87.1 | 50 | 125 | | | |
| Benzo[b]fluoranthene | 0.149 | 0.0181 | 0.1827 | 0 | 81.6 | 45 | 125 | | | |
| Benzo[g,h,i]perylene | 0.136 | 0.0181 | 0.1827 | 0 | 74.6 | 38 | 126 | | | |
| Benzo[k]fluoranthene | 0.170 | 0.0181 | 0.1827 | 0 | 93.0 | 45 | 125 | | | |
| Benzoic acid | 0.135 | 0.0900 | 0.1827 | 0 | 73.6 | 25 | 125 | | | |
| Benzyl alcohol | 0.128 | 0.0450 | 0.1827 | 0 | 70.1 | 25 | 125 | | | |
| Biphenyl | 0.130 | 0.0181 | 0.1827 | 0 | 71.1 | 40 | 125 | | | |
| Bis(2-chloroethoxy)methane | 0.140 | 0.0181 | 0.1827 | 0 | 76.6 | 43 | 125 | | | |
| Bis(2-chloroethyl)ether | 0.117 | 0.0181 | 0.1827 | 0 | 64.2 | 38 | 125 | | | |
| Bis(2-chloroisopropyl)ether | 0.115 | 0.0181 | 0.1827 | 0 | 63.2 | 25 | 125 | | | |
| Bis(2-ethylhexyl)phthalate | 0.165 | 0.0181 | 0.1827 | 0 | 90.5 | 47 | 127 | | | |

**Qualifiers:**

| | | | |
|---|---|---|---|
| B | Analyte detected in the associated Method Blank | DF | Dilution Factor |
| J | Analyte detected between MDL and RL | MDL | Method Detection Limit |
| ND | Not Detected at the Method Detection Limit | R | RPD outside accepted control limits |
| RL | Reporting Limit | S | Spike Recovery outside control limits |
| J | Analyte detected between SDL and RL | N | Parameter not NELAC certified |

**CLIENT:** URS Corporation
**Work Order:** 0812097
**Project:** Tillery Street

# ANALYTICAL QC SUMMARY REPORT

**RunID:** GCMS4_081216D

| Sample ID: LCS-32688 | Batch ID: 32688 | TestNo: SW8270C | Units: mg/Kg |
|---|---|---|---|
| SampType: LCS | Run ID: GCMS4_081216D | Analysis Date: 12/16/2008 6:28:00 PM | Prep Date: 12/12/2008 |

| Analyte | Result | RL | SPK value | Ref Val | %REC | LowLimit | HighLimit | %RPD | RPDLimit | Qual |
|---|---|---|---|---|---|---|---|---|---|---|
| Butyl benzyl phthalate | 0.158 | 0.0450 | 0.1827 | 0 | 86.6 | 49 | 125 | | | |
| Caprolactam | 0.142 | 0.0181 | 0.1827 | 0 | 77.6 | 40 | 125 | | | |
| Carbazole | 0.169 | 0.0181 | 0.1827 | 0 | 92.5 | 40 | 125 | | | |
| Chrysene | 0.162 | 0.0181 | 0.1827 | 0 | 88.6 | 53 | 125 | | | |
| Di-n-butyl phthalate | 0.179 | 0.0450 | 0.1827 | 0 | 98.0 | 56 | 125 | | | |
| Di-n-octyl phthalate | 0.164 | 0.0450 | 0.1827 | 0 | 89.6 | 41 | 132 | | | |
| Dibenz[a,h]anthracene | 0.150 | 0.0181 | 0.1827 | 0 | 82.1 | 41 | 125 | | | |
| Dibenzofuran | 0.138 | 0.0181 | 0.1827 | 0 | 75.6 | 51 | 125 | | | |
| Diethyl phthalate | 0.144 | 0.0450 | 0.1827 | 0 | 78.6 | 50 | 125 | | | |
| Dimethyl phthalate | 0.142 | 0.0450 | 0.1827 | 0 | 77.6 | 49 | 125 | | | |
| Fluoranthene | 0.167 | 0.0181 | 0.1827 | 0 | 91.5 | 54 | 125 | | | |
| Fluorene | 0.136 | 0.0181 | 0.1827 | 0 | 74.6 | 49 | 125 | | | |
| Hexachlorobenzene | 0.149 | 0.0181 | 0.1827 | 0 | 81.6 | 47 | 125 | | | |
| Hexachlorobutadiene | 0.130 | 0.0181 | 0.1827 | 0 | 71.1 | 40 | 125 | | | |
| Hexachlorocyclopentadiene | 0.144 | 0.0450 | 0.1827 | 0 | 78.6 | 34 | 125 | | | |
| Hexachloroethane | 0.119 | 0.0181 | 0.1827 | 0 | 65.2 | 34 | 125 | | | |
| Indeno[1,2,3-cd]pyrene | 0.153 | 0.0181 | 0.1827 | 0 | 83.6 | 38 | 125 | | | |
| Isophorone | 0.144 | 0.0181 | 0.1827 | 0 | 78.6 | 43 | 125 | | | |
| N-Nitrosodi-n-propylamine | 0.126 | 0.0181 | 0.1827 | 0 | 69.2 | 40 | 125 | | | |
| N-Nitrosodiphenylamine | 0.146 | 0.0181 | 0.1827 | 0 | 80.1 | 49 | 125 | | | |
| Naphthalene | 0.133 | 0.0181 | 0.1827 | 0 | 72.6 | 40 | 125 | | | |
| Nitrobenzene | 0.131 | 0.0181 | 0.1827 | 0 | 71.6 | 41 | 125 | | | |
| Pentachlorophenol | 0.171 | 0.0181 | 0.1827 | 0 | 93.5 | 25 | 125 | | | |
| Phenanthrene | 0.153 | 0.0181 | 0.1827 | 0 | 83.6 | 50 | 125 | | | |
| Phenol | 0.113 | 0.0181 | 0.1827 | 0 | 61.7 | 25 | 125 | | | |
| Pyrene | 0.150 | 0.0181 | 0.1827 | 0 | 82.1 | 46 | 125 | | | |
| Surr: 2,4,6-Tribromophenol | 0.351 | | 0.3655 | | 96.0 | 45 | 138 | | | |
| Surr: 2-Fluorobiphenyl | 0.316 | | 0.3655 | | 86.6 | 60 | 135 | | | |
| Surr: 2-Fluorophenol | 0.274 | | 0.3655 | | 74.9 | 37 | 125 | | | |
| Surr: 4-Terphenyl-d14 | 0.332 | | 0.3655 | | 90.8 | 60 | 129 | | | |
| Surr: Nitrobenzene-d5 | 0.304 | | 0.3655 | | 83.1 | 45 | 125 | | | |
| Surr: Phenol-d6 | 0.288 | | 0.3655 | | 78.9 | 40 | 125 | | | |

| Sample ID: MB-32688 | Batch ID: 32688 | TestNo: SW8270C | Units: mg/Kg |
|---|---|---|---|
| SampType: MBLK | Run ID: GCMS4_081216D | Analysis Date: 12/16/2008 9:01:00 PM | Prep Date: 12/12/2008 |

| Analyte | Result | RL | SPK value | Ref Val | %REC | LowLimit | HighLimit | %RPD | RPDLimit | Qual |
|---|---|---|---|---|---|---|---|---|---|---|
| 2,4,5-Trichlorophenol | ND | 0.0181 | | | | | | | | |
| 2,4,6-Trichlorophenol | ND | 0.0181 | | | | | | | | |
| 2,4-Dichlorophenol | ND | 0.0181 | | | | | | | | |
| 2,4-Dimethylphenol | ND | 0.0181 | | | | | | | | |

**Qualifiers:**

| | | | |
|---|---|---|---|
| B | Analyte detected in the associated Method Blank | DF | Dilution Factor |
| J | Analyte detected between MDL and RL | MDL | Method Detection Limit |
| ND | Not Detected at the Method Detection Limit | R | RPD outside accepted control limits |
| RL | Reporting Limit | S | Spike Recovery outside control limits |
| J | Analyte detected between SDL and RL | N | Parameter not NELAC certified |

**CLIENT:** URS Corporation
**Work Order:** 0812097
**Project:** Tillery Street

# ANALYTICAL QC SUMMARY REPORT

**RunID:** GCMS4_081216D

| Sample ID: MB-32688 | Batch ID: 32688 | TestNo: SW8270C | Units: mg/Kg |
|---|---|---|---|
| SampType: MBLK | Run ID: GCMS4_081216D | Analysis Date: 12/16/2008 9:01:00 PM | Prep Date: 12/12/2008 |

| Analyte | Result | RL | SPK value | Ref Val | %REC | LowLimit | HighLimit | %RPD | RPDLimit | Qual |
|---|---|---|---|---|---|---|---|---|---|---|
| 2,4-Dinitrophenol | ND | 0.0900 | | | | | | | | |
| 2,4-Dinitrotoluene | ND | 0.0181 | | | | | | | | |
| 2,6-Dinitrotoluene | ND | 0.0181 | | | | | | | | |
| 2-Chloronaphthalene | ND | 0.0181 | | | | | | | | |
| 2-Chlorophenol | ND | 0.0181 | | | | | | | | |
| 2-Methylnaphthalene | ND | 0.0181 | | | | | | | | |
| 2-Methylphenol | ND | 0.0181 | | | | | | | | |
| 2-Nitroaniline | ND | 0.0181 | | | | | | | | |
| 2-Nitrophenol | ND | 0.0181 | | | | | | | | |
| 3,3'-Dichlorobenzidine | ND | 0.0181 | | | | | | | | |
| 3-Nitroaniline | ND | 0.0181 | | | | | | | | |
| 4,6-Dinitro-2-methylphenol | ND | 0.0450 | | | | | | | | |
| 4-Bromophenyl phenyl ether | ND | 0.0181 | | | | | | | | |
| 4-Chloro-3-methylphenol | ND | 0.0181 | | | | | | | | |
| 4-Chloroaniline | ND | 0.0450 | | | | | | | | |
| 4-Chlorophenyl phenyl ether | ND | 0.0181 | | | | | | | | |
| 4-Methylphenol | ND | 0.0181 | | | | | | | | |
| 4-Nitroaniline | ND | 0.0181 | | | | | | | | |
| 4-Nitrophenol | ND | 0.0900 | | | | | | | | |
| Acenaphthene | ND | 0.0181 | | | | | | | | |
| Acenaphthylene | ND | 0.0181 | | | | | | | | |
| Acetophenone | ND | 0.0181 | | | | | | | | |
| Anthracene | ND | 0.0181 | | | | | | | | |
| Atrazine | ND | 0.0181 | | | | | | | | |
| Benzaldehyde | ND | 0.0181 | | | | | | | | N |
| Benzo[a]anthracene | ND | 0.0181 | | | | | | | | |
| Benzo[a]pyrene | ND | 0.0181 | | | | | | | | |
| Benzo[b]fluoranthene | ND | 0.0181 | | | | | | | | |
| Benzo[g,h,i]perylene | ND | 0.0181 | | | | | | | | |
| Benzo[k]fluoranthene | ND | 0.0181 | | | | | | | | |
| Benzoic acid | ND | 0.0900 | | | | | | | | |
| Benzyl alcohol | ND | 0.0450 | | | | | | | | |
| Biphenyl | ND | 0.0181 | | | | | | | | |
| Bis(2-chloroethoxy)methane | ND | 0.0181 | | | | | | | | |
| Bis(2-chloroethyl)ether | ND | 0.0181 | | | | | | | | |
| Bis(2-chloroisopropyl)ether | ND | 0.0181 | | | | | | | | |
| Bis(2-ethylhexyl)phthalate | ND | 0.0181 | | | | | | | | |
| Butyl benzyl phthalate | ND | 0.0450 | | | | | | | | |
| Caprolactam | ND | 0.0181 | | | | | | | | |
| Carbazole | ND | 0.0181 | | | | | | | | |
| Chrysene | ND | 0.0181 | | | | | | | | |

**Qualifiers:**

| | | | |
|---|---|---|---|
| B | Analyte detected in the associated Method Blank | DF | Dilution Factor |
| J | Analyte detected between MDL and RL | MDL | Method Detection Limit |
| ND | Not Detected at the Method Detection Limit | R | RPD outside accepted control limits |
| RL | Reporting Limit | S | Spike Recovery outside control limits |
| J | Analyte detected between SDL and RL | N | Parameter not NELAC certified |

**CLIENT:** URS Corporation
**Work Order:** 0812097
**Project:** Tillery Street

# ANALYTICAL QC SUMMARY REPORT

**RunID:** GCMS4_081216D

| Sample ID: MB-32688 | Batch ID: 32688 | TestNo: SW8270C | Units: mg/Kg |
|---|---|---|---|
| SampType: MBLK | Run ID: GCMS4_081216D | Analysis Date: 12/16/2008 9:01:00 PM | Prep Date: 12/12/2008 |

| Analyte | Result | RL | SPK value | Ref Val | %REC | LowLimit | HighLimit | %RPD | RPDLimit | Qual |
|---|---|---|---|---|---|---|---|---|---|---|
| Di-n-butyl phthalate | ND | 0.0450 | | | | | | | | |
| Di-n-octyl phthalate | ND | 0.0450 | | | | | | | | |
| Dibenz[a,h]anthracene | ND | 0.0181 | | | | | | | | |
| Dibenzofuran | ND | 0.0181 | | | | | | | | |
| Diethyl phthalate | ND | 0.0450 | | | | | | | | |
| Dimethyl phthalate | ND | 0.0450 | | | | | | | | |
| Fluoranthene | ND | 0.0181 | | | | | | | | |
| Fluorene | ND | 0.0181 | | | | | | | | |
| Hexachlorobenzene | ND | 0.0181 | | | | | | | | |
| Hexachlorobutadiene | ND | 0.0181 | | | | | | | | |
| Hexachlorocyclopentadiene | ND | 0.0450 | | | | | | | | |
| Hexachloroethane | ND | 0.0181 | | | | | | | | |
| Indeno[1,2,3-cd]pyrene | ND | 0.0181 | | | | | | | | |
| Isophorone | ND | 0.0181 | | | | | | | | |
| N-Nitrosodi-n-propylamine | ND | 0.0181 | | | | | | | | |
| N-Nitrosodiphenylamine | ND | 0.0181 | | | | | | | | |
| Naphthalene | ND | 0.0181 | | | | | | | | |
| Nitrobenzene | ND | 0.0181 | | | | | | | | |
| Pentachlorophenol | ND | 0.0181 | | | | | | | | |
| Phenanthrene | ND | 0.0181 | | | | | | | | |
| Phenol | ND | 0.0181 | | | | | | | | |
| Pyrene | ND | 0.0181 | | | | | | | | |
| Surr: 2,4,6-Tribromophenol | 0.250 | | 0.3655 | | 68.4 | 45 | 138 | | | |
| Surr: 2-Fluorobiphenyl | 0.263 | | 0.3655 | | 71.9 | 60 | 135 | | | |
| Surr: 2-Fluorophenol | 0.241 | | 0.3655 | | 65.9 | 37 | 125 | | | |
| Surr: 4-Terphenyl-d14 | 0.264 | | 0.3655 | | 72.1 | 60 | 129 | | | |
| Surr: Nitrobenzene-d5 | 0.255 | | 0.3655 | | 69.7 | 45 | 125 | | | |
| Surr: Phenol-d6 | 0.249 | | 0.3655 | | 68.2 | 40 | 125 | | | |

| Sample ID: 0812097-01DMS | Batch ID: 32688 | TestNo: SW8270C | Units: mg/Kg-dry |
|---|---|---|---|
| SampType: MS | Run ID: GCMS4_081216D | Analysis Date: 12/16/2008 11:35:00 P | Prep Date: 12/12/2008 |

| Analyte | Result | RL | SPK value | Ref Val | %REC | LowLimit | HighLimit | %RPD | RPDLimit | Qual |
|---|---|---|---|---|---|---|---|---|---|---|
| 2,4,5-Trichlorophenol | 0.139 | 0.0193 | 0.1944 | 0 | 71.6 | 49 | 125 | | | |
| 2,4,6-Trichlorophenol | 0.137 | 0.0193 | 0.1944 | 0 | 70.6 | 43 | 125 | | | |
| 2,4-Dichlorophenol | 0.133 | 0.0193 | 0.1944 | 0 | 68.2 | 45 | 125 | | | |
| 2,4-Dimethylphenol | 0.134 | 0.0193 | 0.1944 | 0 | 69.2 | 32 | 125 | | | |
| 2,4-Dinitrophenol | 0.157 | 0.0958 | 0.1944 | 0 | 80.6 | 25 | 132 | | | |
| 2,4-Dinitrotoluene | 0.147 | 0.0193 | 0.1944 | 0 | 75.6 | 48 | 125 | | | |
| 2,6-Dinitrotoluene | 0.150 | 0.0193 | 0.1944 | 0 | 77.1 | 48 | 125 | | | |
| 2-Chloronaphthalene | 0.137 | 0.0193 | 0.1944 | 0 | 70.6 | 45 | 125 | | | |

**Qualifiers:**

| | | | |
|---|---|---|---|
| B | Analyte detected in the associated Method Blank | DF | Dilution Factor |
| J | Analyte detected between MDL and RL | MDL | Method Detection Limit |
| ND | Not Detected at the Method Detection Limit | R | RPD outside accepted control limits |
| RL | Reporting Limit | S | Spike Recovery outside control limits |
| J | Analyte detected between SDL and RL | N | Parameter not NELAC certified |

**CLIENT:** URS Corporation
**Work Order:** 0812097
**Project:** Tillery Street

# ANALYTICAL QC SUMMARY REPORT

**RunID:** GCMS4_081216D

| Sample ID: 0812097-01DMS | Batch ID: 32688 | TestNo: SW8270C | Units: mg/Kg-dry |
|---|---|---|---|
| SampType: MS | Run ID: GCMS4_081216D | Analysis Date: 12/16/2008 11:35:00 P | Prep Date: 12/12/2008 |

| Analyte | Result | RL | SPK value | Ref Val | %REC | LowLimit | HighLimit | %RPD | RPDLimit | Qual |
|---|---|---|---|---|---|---|---|---|---|---|
| 2-Chlorophenol | 0.123 | 0.0193 | 0.1944 | 0 | 63.2 | 44 | 125 | | | |
| 2-Methylnaphthalene | 0.137 | 0.0193 | 0.1944 | 0 | 70.6 | 47 | 125 | | | |
| 2-Methylphenol | 0.124 | 0.0193 | 0.1944 | 0 | 63.7 | 40 | 125 | | | |
| 2-Nitroaniline | 0.173 | 0.0193 | 0.1944 | 0 | 89.1 | 44 | 125 | | | |
| 2-Nitrophenol | 0.132 | 0.0193 | 0.1944 | 0 | 67.7 | 42 | 125 | | | |
| 3,3'-Dichlorobenzidine | 0.0193 | 0.0193 | 0.1944 | 0 | 9.95 | 25 | 128 | | | S |
| 3-Nitroaniline | 0.0919 | 0.0193 | 0.1944 | 0 | 47.3 | 27 | 126 | | | |
| 4,6-Dinitro-2-methylphenol | 0.111 | 0.0479 | 0.1944 | 0 | 57.2 | 29 | 137 | | | |
| 4-Bromophenyl phenyl ether | 0.127 | 0.0193 | 0.1944 | 0 | 65.2 | 46 | 125 | | | |
| 4-Chloro-3-methylphenol | 0.138 | 0.0193 | 0.1944 | 0 | 71.1 | 46 | 125 | | | |
| 4-Chloroaniline | 0.0822 | 0.0479 | 0.1944 | 0 | 42.3 | 25 | 125 | | | |
| 4-Chlorophenyl phenyl ether | 0.149 | 0.0193 | 0.1944 | 0 | 76.6 | 47 | 125 | | | |
| 4-Methylphenol | 0.124 | 0.0193 | 0.1944 | 0 | 63.7 | 41 | 125 | | | |
| 4-Nitroaniline | 0.0958 | 0.0193 | 0.1944 | 0 | 49.3 | 34 | 125 | | | |
| 4-Nitrophenol | 0.168 | 0.0958 | 0.1944 | 0 | 86.6 | 25 | 138 | | | |
| Acenaphthene | 0.142 | 0.0193 | 0.1944 | 0 | 73.1 | 46 | 125 | | | |
| Acenaphthylene | 0.152 | 0.0193 | 0.1944 | 0 | 78.1 | 44 | 125 | | | |
| Acetophenone | 0.124 | 0.0193 | 0.1944 | 0 | 63.7 | 40 | 125 | | | |
| Anthracene | 0.140 | 0.0193 | 0.1944 | 0 | 72.1 | 53 | 125 | | | |
| Atrazine | 0.127 | 0.0193 | 0.1944 | 0 | 65.2 | 40 | 125 | | | |
| Benzaldehyde | 0.126 | 0.0193 | 0.1944 | 0 | 64.7 | 40 | 125 | | | N |
| Benzo[a]anthracene | 0.155 | 0.0193 | 0.1944 | 0.005926 | 76.6 | 52 | 125 | | | |
| Benzo[a]pyrene | 0.160 | 0.0193 | 0.1944 | 0.007902 | 78.0 | 50 | 125 | | | |
| Benzo[b]fluoranthene | 0.186 | 0.0193 | 0.1944 | 0.008889 | 90.9 | 45 | 125 | | | |
| Benzo[g,h,i]perylene | 0.104 | 0.0193 | 0.1944 | 0 | 53.7 | 38 | 126 | | | |
| Benzo[k]fluoranthene | 0.146 | 0.0193 | 0.1944 | 0.006914 | 71.6 | 45 | 125 | | | |
| Benzoic acid | 0.0890 | 0.0958 | 0.1944 | 0 | 45.8 | 25 | 125 | | | |
| Benzyl alcohol | 0.141 | 0.0479 | 0.1944 | 0 | 72.6 | 25 | 125 | | | |
| Biphenyl | 0.132 | 0.0193 | 0.1944 | 0 | 67.7 | 40 | 125 | | | |
| Bis(2-chloroethoxy)methane | 0.152 | 0.0193 | 0.1944 | 0 | 78.1 | 43 | 125 | | | |
| Bis(2-chloroethyl)ether | 0.124 | 0.0193 | 0.1944 | 0 | 63.7 | 38 | 125 | | | |
| Bis(2-chloroisopropyl)ether | 0.125 | 0.0193 | 0.1944 | 0 | 64.2 | 25 | 125 | | | |
| Bis(2-ethylhexyl)phthalate | 0.142 | 0.0193 | 0.1944 | 0 | 73.1 | 47 | 127 | | | |
| Butyl benzyl phthalate | 0.142 | 0.0479 | 0.1944 | 0 | 73.1 | 49 | 125 | | | |
| Caprolactam | 0.0774 | 0.0193 | 0.1944 | 0 | 39.8 | 40 | 125 | | | |
| Carbazole | 0.139 | 0.0193 | 0.1944 | 0 | 71.6 | 40 | 125 | | | |
| Chrysene | 0.159 | 0.0193 | 0.1944 | 0.007902 | 77.5 | 53 | 125 | | | |
| Di-n-butyl phthalate | 0.142 | 0.0479 | 0.1944 | 0 | 73.1 | 56 | 125 | | | |
| Di-n-octyl phthalate | 0.161 | 0.0479 | 0.1944 | 0 | 82.6 | 41 | 132 | | | |
| Dibenz[a,h]anthracene | 0.115 | 0.0193 | 0.1944 | 0 | 59.2 | 41 | 125 | | | |
| Dibenzofuran | 0.145 | 0.0193 | 0.1944 | 0 | 74.6 | 51 | 125 | | | |

**Qualifiers:**

| | | | |
|---|---|---|---|
| B | Analyte detected in the associated Method Blank | DF | Dilution Factor |
| J | Analyte detected between MDL and RL | MDL | Method Detection Limit |
| ND | Not Detected at the Method Detection Limit | R | RPD outside accepted control limits |
| RL | Reporting Limit | S | Spike Recovery outside control limits |
| J | Analyte detected between SDL and RL | N | Parameter not NELAC certified |

**CLIENT:** URS Corporation
**Work Order:** 0812097
**Project:** Tillery Street

# ANALYTICAL QC SUMMARY REPORT

**RunID:** GCMS4_081216D

| Sample ID: **0812097-01DMS** | Batch ID: **32688** | TestNo: **SW8270C** | Units: **mg/Kg-dry** |
|---|---|---|---|
| SampType: **MS** | Run ID: **GCMS4_081216D** | Analysis Date: **12/16/2008 11:35:00 P** | Prep Date: **12/12/2008** |

| Analyte | Result | RL | SPK value | Ref Val | %REC | LowLimit | HighLimit | %RPD | RPDLimit | Qual |
|---|---|---|---|---|---|---|---|---|---|---|
| Diethyl phthalate | 0.155 | 0.0479 | 0.1944 | 0 | 79.6 | 50 | 125 | | | |
| Dimethyl phthalate | 0.150 | 0.0479 | 0.1944 | 0 | 77.1 | 49 | 125 | | | |
| Fluoranthene | 0.190 | 0.0193 | 0.1944 | 0.01383 | 90.4 | 54 | 125 | | | |
| Fluorene | 0.151 | 0.0193 | 0.1944 | 0 | 77.6 | 49 | 125 | | | |
| Hexachlorobenzene | 0.130 | 0.0193 | 0.1944 | 0 | 66.7 | 47 | 125 | | | |
| Hexachlorobutadiene | 0.134 | 0.0193 | 0.1944 | 0 | 69.2 | 40 | 125 | | | |
| Hexachlorocyclopentadiene | 0.0571 | 0.0479 | 0.1944 | 0 | 29.4 | 34 | 125 | | | S |
| Hexachloroethane | 0.121 | 0.0193 | 0.1944 | 0 | 62.2 | 34 | 125 | | | |
| Indeno[1,2,3-cd]pyrene | 0.117 | 0.0193 | 0.1944 | 0 | 60.2 | 38 | 125 | | | |
| Isophorone | 0.154 | 0.0193 | 0.1944 | 0 | 79.1 | 43 | 125 | | | |
| N-Nitrosodi-n-propylamine | 0.136 | 0.0193 | 0.1944 | 0 | 70.1 | 40 | 125 | | | |
| N-Nitrosodiphenylamine | 0.129 | 0.0193 | 0.1944 | 0 | 66.2 | 49 | 125 | | | |
| Naphthalene | 0.137 | 0.0193 | 0.1944 | 0 | 70.6 | 40 | 125 | | | |
| Nitrobenzene | 0.142 | 0.0193 | 0.1944 | 0 | 73.1 | 41 | 125 | | | |
| Pentachlorophenol | 0.119 | 0.0193 | 0.1944 | 0 | 61.2 | 25 | 125 | | | |
| Phenanthrene | 0.145 | 0.0193 | 0.1944 | 0 | 74.6 | 50 | 125 | | | |
| Phenol | 0.114 | 0.0193 | 0.1944 | 0 | 58.7 | 25 | 125 | | | |
| Pyrene | 0.159 | 0.0193 | 0.1944 | 0.009877 | 76.5 | 46 | 125 | | | |
| Surr: 2,4,6-Tribromophenol | 0.299 | | 0.3888 | | 76.9 | 45 | 138 | | | |
| Surr: 2-Fluorobiphenyl | 0.314 | | 0.3888 | | 80.8 | 60 | 135 | | | |
| Surr: 2-Fluorophenol | 0.290 | | 0.3888 | | 74.6 | 37 | 125 | | | |
| Surr: 4-Terphenyl-d14 | 0.290 | | 0.3888 | | 74.6 | 60 | 129 | | | |
| Surr: Nitrobenzene-d5 | 0.313 | | 0.3888 | | 80.6 | 45 | 125 | | | |
| Surr: Phenol-d6 | 0.300 | | 0.3888 | | 77.1 | 40 | 125 | | | |

| Sample ID: **0812097-01DMSD** | Batch ID: **32688** | TestNo: **SW8270C** | Units: **mg/Kg-dry** |
|---|---|---|---|
| SampType: **MSD** | Run ID: **GCMS4_081216D** | Analysis Date: **12/16/2008 11:57:00 P** | Prep Date: **12/12/2008** |

| Analyte | Result | RL | SPK value | Ref Val | %REC | LowLimit | HighLimit | %RPD | RPDLimit | Qual |
|---|---|---|---|---|---|---|---|---|---|---|
| 2,4,5-Trichlorophenol | 0.133 | 0.0192 | 0.1934 | 0 | 68.7 | 49 | 125 | 4.78 | 30 | |
| 2,4,6-Trichlorophenol | 0.131 | 0.0192 | 0.1934 | 0 | 67.7 | 43 | 125 | 4.84 | 30 | |
| 2,4-Dichlorophenol | 0.127 | 0.0192 | 0.1934 | 0 | 65.7 | 45 | 125 | 4.25 | 30 | |
| 2,4-Dimethylphenol | 0.130 | 0.0192 | 0.1934 | 0 | 67.2 | 32 | 125 | 3.45 | 30 | |
| 2,4-Dinitrophenol | 0.115 | 0.0953 | 0.1934 | 0 | 59.7 | 25 | 132 | 30.3 | 30 | |
| 2,4-Dinitrotoluene | 0.128 | 0.0192 | 0.1934 | 0 | 66.2 | 48 | 125 | 13.9 | 30 | |
| 2,6-Dinitrotoluene | 0.129 | 0.0192 | 0.1934 | 0 | 66.7 | 48 | 125 | 15.1 | 30 | |
| 2-Chloronaphthalene | 0.126 | 0.0192 | 0.1934 | 0 | 65.2 | 45 | 125 | 8.59 | 30 | |
| 2-Chlorophenol | 0.116 | 0.0192 | 0.1934 | 0 | 60.2 | 44 | 125 | 5.37 | 30 | |
| 2-Methylnaphthalene | 0.128 | 0.0192 | 0.1934 | 0 | 66.2 | 47 | 125 | 7.07 | 30 | |
| 2-Methylphenol | 0.118 | 0.0192 | 0.1934 | 0 | 61.2 | 40 | 125 | 4.51 | 30 | |
| 2-Nitroaniline | 0.155 | 0.0192 | 0.1934 | 0 | 80.1 | 44 | 125 | 11.1 | 30 | |

**Qualifiers:**

| | | | |
|---|---|---|---|
| B | Analyte detected in the associated Method Blank | DF | Dilution Factor |
| J | Analyte detected between MDL and RL | MDL | Method Detection Limit |
| ND | Not Detected at the Method Detection Limit | R | RPD outside accepted control limits |
| RL | Reporting Limit | S | Spike Recovery outside control limits |
| J | Analyte detected between SDL and RL | N | Parameter not NELAC certified |

**CLIENT:** URS Corporation
**Work Order:** 0812097
**Project:** Tillery Street

# ANALYTICAL QC SUMMARY REPORT

**RunID:** GCMS4_081216D

| Sample ID: 0812097-01DMSD | Batch ID: 32688 | TestNo: SW8270C | Units: mg/Kg-dry |
|---|---|---|---|
| SampType: MSD | Run ID: GCMS4_081216D | Analysis Date: 12/16/2008 11:57:00 P | Prep Date: 12/12/2008 |

| Analyte | Result | RL | SPK value | Ref Val | %REC | LowLimit | HighLimit | %RPD | RPDLimit | Qual |
|---|---|---|---|---|---|---|---|---|---|---|
| 2-Nitrophenol | 0.116 | 0.0192 | 0.1934 | 0 | 60.2 | 42 | 125 | 12.2 | 30 | |
| 3,3'-Dichlorobenzidine | 0.0221 | 0.0192 | 0.1934 | 0 | 11.4 | 25 | 128 | 13.4 | 30 | S |
| 3-Nitroaniline | 0.0856 | 0.0192 | 0.1934 | 0 | 44.3 | 27 | 126 | 7.05 | 30 | |
| 4,6-Dinitro-2-methylphenol | 0.0876 | 0.0476 | 0.1934 | 0 | 45.3 | 29 | 137 | 23.8 | 30 | |
| 4-Bromophenyl phenyl ether | 0.126 | 0.0192 | 0.1934 | 0 | 65.2 | 46 | 125 | 0.528 | 30 | |
| 4-Chloro-3-methylphenol | 0.135 | 0.0192 | 0.1934 | 0 | 69.7 | 46 | 125 | 2.65 | 30 | |
| 4-Chloroaniline | 0.0856 | 0.0476 | 0.1934 | 0 | 44.3 | 25 | 125 | 4.07 | 30 | |
| 4-Chlorophenyl phenyl ether | 0.133 | 0.0192 | 0.1934 | 0 | 68.7 | 47 | 125 | 11.5 | 30 | |
| 4-Methylphenol | 0.120 | 0.0192 | 0.1934 | 0 | 62.2 | 41 | 125 | 2.90 | 30 | |
| 4-Nitroaniline | 0.0924 | 0.0192 | 0.1934 | 0 | 47.8 | 34 | 125 | 3.60 | 30 | |
| 4-Nitrophenol | 0.154 | 0.0953 | 0.1934 | 0 | 79.6 | 25 | 138 | 8.91 | 30 | |
| Acenaphthene | 0.129 | 0.0192 | 0.1934 | 0 | 66.7 | 46 | 125 | 9.78 | 30 | |
| Acenaphthylene | 0.132 | 0.0192 | 0.1934 | 0 | 68.2 | 44 | 125 | 14.1 | 30 | |
| Acetophenone | 0.117 | 0.0192 | 0.1934 | 0 | 60.7 | 40 | 125 | 5.33 | 30 | |
| Anthracene | 0.130 | 0.0192 | 0.1934 | 0 | 67.2 | 53 | 125 | 7.67 | 30 | |
| Atrazine | 0.124 | 0.0192 | 0.1934 | 0 | 64.2 | 40 | 125 | 2.07 | 30 | |
| Benzaldehyde | 0.122 | 0.0192 | 0.1934 | 0 | 63.2 | 40 | 125 | 2.86 | 30 | N |
| Benzo[a]anthracene | 0.147 | 0.0192 | 0.1934 | 0.005926 | 73.1 | 52 | 125 | 5.00 | 30 | |
| Benzo[a]pyrene | 0.160 | 0.0192 | 0.1934 | 0.007902 | 78.5 | 50 | 125 | 0.0761 | 30 | |
| Benzo[b]fluoranthene | 0.159 | 0.0192 | 0.1934 | 0.008889 | 77.5 | 45 | 125 | 15.7 | 30 | |
| Benzo[g,h,i]perylene | 0.0991 | 0.0192 | 0.1934 | 0 | 51.2 | 38 | 126 | 5.27 | 30 | |
| Benzo[k]fluoranthene | 0.163 | 0.0192 | 0.1934 | 0.006914 | 80.5 | 45 | 125 | 10.7 | 30 | |
| Benzoic acid | 0.0866 | 0.0953 | 0.1934 | 0 | 44.8 | 25 | 125 | 2.73 | 30 | |
| Benzyl alcohol | 0.130 | 0.0476 | 0.1934 | 0 | 67.2 | 25 | 125 | 8.36 | 30 | |
| Biphenyl | 0.119 | 0.0192 | 0.1934 | 0 | 61.7 | 40 | 125 | 9.76 | 30 | |
| Bis(2-chloroethoxy)methane | 0.140 | 0.0192 | 0.1934 | 0 | 72.1 | 43 | 125 | 8.47 | 30 | |
| Bis(2-chloroethyl)ether | 0.115 | 0.0192 | 0.1934 | 0 | 59.7 | 38 | 125 | 6.98 | 30 | |
| Bis(2-chloroisopropyl)ether | 0.114 | 0.0192 | 0.1934 | 0 | 59.2 | 25 | 125 | 8.59 | 30 | |
| Bis(2-ethylhexyl)phthalate | 0.140 | 0.0192 | 0.1934 | 0 | 72.1 | 47 | 127 | 1.90 | 30 | |
| Butyl benzyl phthalate | 0.146 | 0.0476 | 0.1934 | 0 | 75.6 | 49 | 125 | 2.82 | 30 | |
| Caprolactam | 0.0635 | 0.0192 | 0.1934 | 0 | 32.8 | 40 | 125 | 19.7 | 30 | S |
| Carbazole | 0.141 | 0.0192 | 0.1934 | 0 | 73.1 | 40 | 125 | 1.53 | 30 | |
| Chrysene | 0.149 | 0.0192 | 0.1934 | 0.007902 | 73.0 | 53 | 125 | 6.17 | 30 | |
| Di-n-butyl phthalate | 0.144 | 0.0476 | 0.1934 | 0 | 74.6 | 56 | 125 | 1.49 | 30 | |
| Di-n-octyl phthalate | 0.159 | 0.0476 | 0.1934 | 0 | 82.1 | 41 | 132 | 1.13 | 30 | |
| Dibenz[a,h]anthracene | 0.110 | 0.0192 | 0.1934 | 0 | 56.7 | 41 | 125 | 4.82 | 30 | |
| Dibenzofuran | 0.135 | 0.0192 | 0.1934 | 0 | 69.7 | 51 | 125 | 7.42 | 30 | |
| Diethyl phthalate | 0.141 | 0.0476 | 0.1934 | 0 | 73.1 | 50 | 125 | 9.00 | 30 | |
| Dimethyl phthalate | 0.136 | 0.0476 | 0.1934 | 0 | 70.1 | 49 | 125 | 9.99 | 30 | |
| Fluoranthene | 0.160 | 0.0192 | 0.1934 | 0.01383 | 75.4 | 54 | 125 | 17.1 | 30 | |
| Fluorene | 0.136 | 0.0192 | 0.1934 | 0 | 70.1 | 49 | 125 | 10.6 | 30 | |

**Qualifiers:**

| | | | |
|---|---|---|---|
| B | Analyte detected in the associated Method Blank | DF | Dilution Factor |
| J | Analyte detected between MDL and RL | MDL | Method Detection Limit |
| ND | Not Detected at the Method Detection Limit | R | RPD outside accepted control limits |
| RL | Reporting Limit | S | Spike Recovery outside control limits |
| J | Analyte detected between SDL and RL | N | Parameter not NELAC certified |

**CLIENT:** URS Corporation
**Work Order:** 0812097
**Project:** Tillery Street

# ANALYTICAL QC SUMMARY REPORT

**RunID:** GCMS4_081216D

| Sample ID: 0812097-01DMSD | Batch ID: 32688 | TestNo: SW8270C | Units: mg/Kg-dry |
|---|---|---|---|
| SampType: MSD | Run ID: GCMS4_081216D | Analysis Date: 12/16/2008 11:57:00 P | Prep Date: 12/12/2008 |

| Analyte | Result | RL | SPK value | Ref Val | %REC | LowLimit | HighLimit | %RPD | RPDLimit | Qual |
|---|---|---|---|---|---|---|---|---|---|---|
| Hexachlorobenzene | 0.127 | 0.0192 | 0.1934 | 0 | 65.7 | 47 | 125 | 2.03 | 30 | |
| Hexachlorobutadiene | 0.126 | 0.0192 | 0.1934 | 0 | 65.2 | 40 | 125 | 6.45 | 30 | |
| Hexachlorocyclopentadiene | 0.0308 | 0.0476 | 0.1934 | 0 | 15.9 | 34 | 125 | 59.8 | 30 | SR |
| Hexachloroethane | 0.115 | 0.0192 | 0.1934 | 0 | 59.7 | 34 | 125 | 4.61 | 30 | |
| Indeno[1,2,3-cd]pyrene | 0.113 | 0.0192 | 0.1934 | 0 | 58.2 | 38 | 125 | 3.89 | 30 | |
| Isophorone | 0.142 | 0.0192 | 0.1934 | 0 | 73.6 | 43 | 125 | 7.69 | 30 | |
| N-Nitrosodi-n-propylamine | 0.127 | 0.0192 | 0.1934 | 0 | 65.7 | 40 | 125 | 7.12 | 30 | |
| N-Nitrosodiphenylamine | 0.125 | 0.0192 | 0.1934 | 0 | 64.7 | 49 | 125 | 2.81 | 30 | |
| Naphthalene | 0.128 | 0.0192 | 0.1934 | 0 | 66.2 | 40 | 125 | 7.07 | 30 | |
| Nitrobenzene | 0.123 | 0.0192 | 0.1934 | 0 | 63.7 | 41 | 125 | 14.3 | 30 | |
| Pentachlorophenol | 0.145 | 0.0192 | 0.1934 | 0 | 75.1 | 25 | 125 | 19.9 | 30 | |
| Phenanthrene | 0.135 | 0.0192 | 0.1934 | 0 | 69.7 | 50 | 125 | 7.42 | 30 | |
| Phenol | 0.112 | 0.0192 | 0.1934 | 0 | 57.7 | 25 | 125 | 2.24 | 30 | |
| Pyrene | 0.139 | 0.0192 | 0.1934 | 0.009877 | 66.5 | 46 | 125 | 13.5 | 30 | |
| Surr: 2,4,6-Tribromophenol | 0.303 | | 0.3868 | | 78.4 | 45 | 138 | 0 | 0 | |
| Surr: 2-Fluorobiphenyl | 0.282 | | 0.3868 | | 72.9 | 60 | 135 | 0 | 0 | |
| Surr: 2-Fluorophenol | 0.278 | | 0.3868 | | 71.9 | 37 | 125 | 0 | 0 | |
| Surr: 4-Terphenyl-d14 | 0.285 | | 0.3868 | | 73.6 | 60 | 129 | 0 | 0 | |
| Surr: Nitrobenzene-d5 | 0.293 | | 0.3868 | | 75.9 | 45 | 125 | 0 | 0 | |
| Surr: Phenol-d6 | 0.284 | | 0.3868 | | 73.4 | 40 | 125 | 0 | 0 | |

**Qualifiers:**

| | | | |
|---|---|---|---|
| B | Analyte detected in the associated Method Blank | DF | Dilution Factor |
| J | Analyte detected between MDL and RL | MDL | Method Detection Limit |
| ND | Not Detected at the Method Detection Limit | R | RPD outside accepted control limits |
| RL | Reporting Limit | S | Spike Recovery outside control limits |
| J | Analyte detected between SDL and RL | N | Parameter not NELAC certified |

**CLIENT:** URS Corporation
**Work Order:** 0812097
**Project:** Tillery Street

# ANALYTICAL QC SUMMARY REPORT

**RunID:** GCMS4_081216D

| Sample ID: ICV-081216 | Batch ID: R41125 | TestNo: SW8270C | Units: mg/Kg |
|---|---|---|---|
| SampType: ICV | Run ID: GCMS4_081216D | Analysis Date: 12/16/2008 4:58:00 PM | Prep Date: |

| Analyte | Result | RL | SPK value | Ref Val | %REC | LowLimit | HighLimit | %RPD | RPDLimit | Qual |
|---|---|---|---|---|---|---|---|---|---|---|
| 2,4,5-Trichlorophenol | 3.92 | 0.0266 | 4.000 | 0 | 98.0 | 70 | 130 | | | |
| 2,4,6-Trichlorophenol | 3.94 | 0.0266 | 4.000 | 0 | 98.5 | 80 | 120 | | | |
| 2,4-Dichlorophenol | 4.08 | 0.0266 | 4.000 | 0 | 102 | 80 | 120 | | | |
| 2,4-Dimethylphenol | 4.03 | 0.0266 | 4.000 | 0 | 101 | 70 | 130 | | | |
| 2,4-Dinitrophenol | 4.32 | 0.132 | 4.000 | 0 | 108 | 70 | 130 | | | |
| 2,4-Dinitrotoluene | 4.00 | 0.0266 | 4.000 | 0 | 100 | 70 | 130 | | | |
| 2,6-Dinitrotoluene | 4.19 | 0.0266 | 4.000 | 0 | 105 | 70 | 130 | | | |
| 2-Chloronaphthalene | 3.87 | 0.0266 | 4.000 | 0 | 96.8 | 70 | 130 | | | |
| 2-Chlorophenol | 4.12 | 0.0266 | 4.000 | 0 | 103 | 70 | 130 | | | |
| 2-Methylnaphthalene | 4.05 | 0.0266 | 4.000 | 0 | 101 | 70 | 130 | | | |
| 2-Methylphenol | 4.12 | 0.0266 | 4.000 | 0 | 103 | 70 | 130 | | | |
| 2-Nitroaniline | 4.68 | 0.0266 | 4.000 | 0 | 117 | 70 | 130 | | | |
| 2-Nitrophenol | 4.14 | 0.0266 | 4.000 | 0 | 104 | 80 | 120 | | | |
| 3,3'-Dichlorobenzidine | 3.90 | 0.0266 | 4.000 | 0 | 97.5 | 70 | 130 | | | |
| 3-Nitroaniline | 4.23 | 0.0266 | 4.000 | 0 | 106 | 70 | 130 | | | |
| 4,6-Dinitro-2-methylphenol | 4.12 | 0.0660 | 4.000 | 0 | 103 | 70 | 130 | | | |
| 4-Bromophenyl phenyl ether | 3.93 | 0.0266 | 4.000 | 0 | 98.2 | 70 | 130 | | | |
| 4-Chloro-3-methylphenol | 4.22 | 0.0266 | 4.000 | 0 | 106 | 80 | 120 | | | |
| 4-Chloroaniline | 4.01 | 0.0660 | 4.000 | 0 | 100 | 70 | 130 | | | |
| 4-Chlorophenyl phenyl ether | 3.80 | 0.0266 | 4.000 | 0 | 95.0 | 70 | 130 | | | |
| 4-Methylphenol | 4.24 | 0.0266 | 4.000 | 0 | 106 | 70 | 130 | | | |
| 4-Nitroaniline | 4.00 | 0.0266 | 4.000 | 0 | 100 | 70 | 130 | | | |
| 4-Nitrophenol | 4.09 | 0.132 | 4.000 | 0 | 102 | 70 | 130 | | | |
| Acenaphthene | 3.94 | 0.0266 | 4.000 | 0 | 98.5 | 80 | 120 | | | |
| Acenaphthylene | 3.85 | 0.0266 | 4.000 | 0 | 96.2 | 70 | 130 | | | |
| Acetophenone | 4.08 | 0.0266 | 4.000 | 0 | 102 | 70 | 130 | | | |
| Anthracene | 3.73 | 0.0266 | 4.000 | 0 | 93.2 | 70 | 130 | | | |
| Atrazine | 3.77 | 0.0266 | 4.000 | 0 | 94.2 | 70 | 130 | | | |
| Benzaldehyde | 4.09 | 0.0266 | 4.000 | 0 | 102 | 70 | 130 | | | N |
| Benzo[a]anthracene | 3.82 | 0.0266 | 4.000 | 0 | 95.5 | 70 | 130 | | | |
| Benzo[a]pyrene | 4.02 | 0.0266 | 4.000 | 0 | 101 | 80 | 120 | | | |
| Benzo[b]fluoranthene | 4.38 | 0.0266 | 4.000 | 0 | 110 | 70 | 130 | | | |
| Benzo[g,h,i]perylene | 3.94 | 0.0266 | 4.000 | 0 | 98.5 | 70 | 130 | | | |
| Benzo[k]fluoranthene | 3.15 | 0.0266 | 4.000 | 0 | 78.8 | 70 | 130 | | | |
| Benzoic acid | 4.34 | 0.132 | 4.000 | 0 | 108 | 70 | 130 | | | |
| Benzyl alcohol | 4.36 | 0.0660 | 4.000 | 0 | 109 | 70 | 130 | | | |
| Biphenyl | 3.65 | 0.0266 | 4.000 | 0 | 91.2 | 70 | 130 | | | |
| Bis(2-chloroethoxy)methane | 4.11 | 0.0266 | 4.000 | 0 | 103 | 70 | 130 | | | |
| Bis(2-chloroethyl)ether | 3.89 | 0.0266 | 4.000 | 0 | 97.2 | 70 | 130 | | | |
| Bis(2-chloroisopropyl)ether | 4.02 | 0.0266 | 4.000 | 0 | 101 | 70 | 130 | | | |
| Bis(2-ethylhexyl)phthalate | 3.92 | 0.0266 | 4.000 | 0 | 98.0 | 70 | 130 | | | |

**Qualifiers:**

| | | | |
|---|---|---|---|
| B | Analyte detected in the associated Method Blank | DF | Dilution Factor |
| J | Analyte detected between MDL and RL | MDL | Method Detection Limit |
| ND | Not Detected at the Method Detection Limit | R | RPD outside accepted control limits |
| RL | Reporting Limit | S | Spike Recovery outside control limits |
| J | Analyte detected between SDL and RL | N | Parameter not NELAC certified |

**CLIENT:** URS Corporation
**Work Order:** 0812097
**Project:** Tillery Street

# ANALYTICAL QC SUMMARY REPORT

**RunID:** GCMS4_081216D

| Sample ID: ICV-081216 | Batch ID: R41125 | TestNo: SW8270C | Units: mg/Kg |
|---|---|---|---|
| SampType: ICV | Run ID: GCMS4_081216D | Analysis Date: 12/16/2008 4:58:00 PM | Prep Date: |

| Analyte | Result | RL | SPK value | Ref Val | %REC | LowLimit | HighLimit | %RPD | RPDLimit | Qual |
|---|---|---|---|---|---|---|---|---|---|---|
| Butyl benzyl phthalate | 3.92 | 0.0660 | 4.000 | 0 | 98.0 | 70 | 130 | | | |
| Caprolactam | 4.14 | 0.0266 | 4.000 | 0 | 104 | 70 | 130 | | | |
| Carbazole | 3.97 | 0.0266 | 4.000 | 0 | 99.2 | 70 | 130 | | | |
| Chrysene | 3.84 | 0.0266 | 4.000 | 0 | 96.0 | 70 | 130 | | | |
| Di-n-butyl phthalate | 3.88 | 0.0660 | 4.000 | 0 | 97.0 | 70 | 130 | | | |
| Di-n-octyl phthalate | 4.08 | 0.0660 | 4.000 | 0 | 102 | 80 | 120 | | | |
| Dibenz[a,h]anthracene | 3.98 | 0.0266 | 4.000 | 0 | 99.5 | 70 | 130 | | | |
| Dibenzofuran | 3.87 | 0.0266 | 4.000 | 0 | 96.8 | 70 | 130 | | | |
| Diethyl phthalate | 3.99 | 0.0660 | 4.000 | 0 | 99.8 | 70 | 130 | | | |
| Dimethyl phthalate | 3.82 | 0.0660 | 4.000 | 0 | 95.5 | 70 | 130 | | | |
| Fluoranthene | 3.84 | 0.0266 | 4.000 | 0 | 96.0 | 70 | 130 | | | |
| Fluorene | 3.80 | 0.0266 | 4.000 | 0 | 95.0 | 80 | 120 | | | |
| Hexachlorobenzene | 3.93 | 0.0266 | 4.000 | 0 | 98.2 | 70 | 130 | | | |
| Hexachlorobutadiene | 3.90 | 0.0266 | 4.000 | 0 | 97.5 | 80 | 120 | | | |
| Hexachlorocyclopentadiene | 3.97 | 0.0660 | 4.000 | 0 | 99.2 | 70 | 130 | | | |
| Hexachloroethane | 4.12 | 0.0266 | 4.000 | 0 | 103 | 70 | 130 | | | |
| Indeno[1,2,3-cd]pyrene | 3.99 | 0.0266 | 4.000 | 0 | 99.8 | 70 | 130 | | | |
| Isophorone | 4.13 | 0.0266 | 4.000 | 0 | 103 | 70 | 130 | | | |
| N-Nitrosodi-n-propylamine | 4.12 | 0.0266 | 4.000 | 0 | 103 | 70 | 130 | | | |
| N-Nitrosodiphenylamine | 3.73 | 0.0266 | 4.000 | 0 | 93.2 | 80 | 120 | | | |
| Naphthalene | 3.80 | 0.0266 | 4.000 | 0 | 95.0 | 70 | 130 | | | |
| Nitrobenzene | 3.82 | 0.0266 | 4.000 | 0 | 95.5 | 70 | 130 | | | |
| Pentachlorophenol | 4.48 | 0.0266 | 4.000 | 0 | 112 | 80 | 120 | | | |
| Phenanthrene | 3.80 | 0.0266 | 4.000 | 0 | 95.0 | 70 | 130 | | | |
| Phenol | 4.19 | 0.0266 | 4.000 | 0 | 105 | 80 | 120 | | | |
| Pyrene | 3.83 | 0.0266 | 4.000 | 0 | 95.8 | 70 | 130 | | | |
| Surr: 2,4,6-Tribromophenol | 3.79 | | 4.000 | | 94.8 | 80 | 120 | | | |
| Surr: 2-Fluorobiphenyl | 3.84 | | 4.000 | | 96.0 | 80 | 120 | | | |
| Surr: 2-Fluorophenol | 4.05 | | 4.000 | | 101 | 80 | 120 | | | |
| Surr: 4-Terphenyl-d14 | 3.88 | | 4.000 | | 97.0 | 80 | 120 | | | |
| Surr: Nitrobenzene-d5 | 3.93 | | 4.000 | | 98.2 | 80 | 120 | | | |
| Surr: Phenol-d6 | 4.25 | | 4.000 | | 106 | 80 | 120 | | | |

**Qualifiers:**

| | | | |
|---|---|---|---|
| B | Analyte detected in the associated Method Blank | DF | Dilution Factor |
| J | Analyte detected between MDL and RL | MDL | Method Detection Limit |
| ND | Not Detected at the Method Detection Limit | R | RPD outside accepted control limits |
| RL | Reporting Limit | S | Spike Recovery outside control limits |
| J | Analyte detected between SDL and RL | N | Parameter not NELAC certified |

**CLIENT:** URS Corporation
**Work Order:** 0812097
**Project:** Tillery Street

# ANALYTICAL QC SUMMARY REPORT

**RunID:** GCMS1_081215A

| Sample ID: LCS-32695 | Batch ID: 32695 | TestNo: SW8260B | Units: mg/Kg |
|---|---|---|---|
| SampType: LCS | Run ID: GCMS1_081215A | Analysis Date: 12/15/2008 11:01:00 A | Prep Date: 12/15/2008 |

| Analyte | Result | RL | SPK value | Ref Val | %REC | LowLimit | HighLimit | %RPD | RPDLimit | Qual |
|---|---|---|---|---|---|---|---|---|---|---|
| 1,1,1,2-Tetrachloroethane | 0.0221 | 0.00500 | 0.0232 | 0 | 95.4 | 74 | 125 | | | |
| 1,1,1-Trichloroethane | 0.0227 | 0.00500 | 0.0232 | 0 | 97.8 | 68 | 130 | | | |
| 1,1,2,2-Tetrachloroethane | 0.0235 | 0.00500 | 0.0232 | 0 | 101 | 59 | 140 | | | |
| 1,1,2-Trichloro-1,2,2-trifluoroethane | 0.0221 | 0.0150 | 0.0232 | 0 | 95.3 | 70 | 130 | | | |
| 1,1,2-Trichloroethane | 0.0244 | 0.00500 | 0.0232 | 0 | 105 | 62 | 127 | | | |
| 1,1-Dichloroethane | 0.0225 | 0.00500 | 0.0232 | 0 | 96.9 | 73 | 125 | | | |
| 1,1-Dichloroethene | 0.0212 | 0.00500 | 0.0232 | 0 | 91.5 | 65 | 136 | | | |
| 1,1-Dichloropropene | 0.0233 | 0.00500 | 0.0232 | 0 | 100 | 70 | 135 | | | |
| 1,2,3-Trichlorobenzene | 0.0229 | 0.00500 | 0.0232 | 0 | 98.7 | 62 | 133 | | | |
| 1,2,3-Trichloropropane | 0.0261 | 0.00500 | 0.0232 | 0 | 113 | 63 | 130 | | | |
| 1,2,4-Trichlorobenzene | 0.0228 | 0.00500 | 0.0232 | 0 | 98.3 | 65 | 131 | | | |
| 1,2,4-Trimethylbenzene | 0.0238 | 0.00500 | 0.0232 | 0 | 102 | 65 | 135 | | | |
| 1,2-Dibromo-3-chloropropane | 0.0246 | 0.00500 | 0.0232 | 0 | 106 | 49 | 135 | | | |
| 1,2-Dibromoethane | 0.0227 | 0.00500 | 0.0232 | 0 | 97.8 | 70 | 124 | | | |
| 1,2-Dichlorobenzene | 0.0232 | 0.00500 | 0.0232 | 0 | 100 | 74 | 120 | | | |
| 1,2-Dichloroethane | 0.0248 | 0.00500 | 0.0232 | 0 | 107 | 72 | 137 | | | |
| 1,2-Dichloropropane | 0.0242 | 0.00500 | 0.0232 | 0 | 104 | 71 | 120 | | | |
| 1,3,5-Trimethylbenzene | 0.0242 | 0.00500 | 0.0232 | 0 | 104 | 65 | 133 | | | |
| 1,3-Dichlorobenzene | 0.0229 | 0.00500 | 0.0232 | 0 | 98.9 | 72 | 124 | | | |
| 1,3-Dichloropropane | 0.0236 | 0.00500 | 0.0232 | 0 | 102 | 76 | 123 | | | |
| 1,4-Dichlorobenzene | 0.0233 | 0.00500 | 0.0232 | 0 | 100 | 72 | 125 | | | |
| 1-Chlorohexane | 0.0239 | 0.00500 | 0.0232 | 0 | 103 | 60 | 135 | | | |
| 2,2-Dichloropropane | 0.0239 | 0.00500 | 0.0232 | 0 | 103 | 67 | 134 | | | |
| 2-Butanone | 0.0266 | 0.0150 | 0.0232 | 0 | 115 | 60 | 135 | | | |
| 2-Chlorotoluene | 0.0241 | 0.00500 | 0.0232 | 0 | 104 | 69 | 128 | | | |
| 2-Hexanone | 0.0251 | 0.0150 | 0.0232 | 0 | 108 | 50 | 150 | | | |
| 4-Chlorotoluene | 0.0239 | 0.00500 | 0.0232 | 0 | 103 | 73 | 126 | | | |
| 4-Methyl-2-pentanone | 0.0260 | 0.0150 | 0.0232 | 0 | 112 | 60 | 135 | | | |
| Acetone | 0.0280 | 0.0500 | 0.0232 | 0 | 121 | 40 | 141 | | | |
| Benzene | 0.0232 | 0.00500 | 0.0232 | 0 | 100 | 75 | 125 | | | |
| Bromobenzene | 0.0233 | 0.00500 | 0.0232 | 0 | 100 | 66 | 121 | | | |
| Bromochloromethane | 0.0230 | 0.00500 | 0.0232 | 0 | 99.3 | 71 | 127 | | | |
| Bromodichloromethane | 0.0236 | 0.00500 | 0.0232 | 0 | 102 | 72 | 128 | | | |
| Bromoform | 0.0224 | 0.00500 | 0.0232 | 0 | 96.7 | 66 | 137 | | | |
| Bromomethane | 0.0181 | 0.00500 | 0.0232 | 0 | 78.2 | 45 | 141 | | | |
| Carbon disulfide | 0.0201 | 0.00500 | 0.0232 | 0 | 86.8 | 50 | 150 | | | |
| Carbon tetrachloride | 0.0222 | 0.00500 | 0.0232 | 0 | 95.7 | 67 | 133 | | | |
| Chlorobenzene | 0.0228 | 0.00500 | 0.0232 | 0 | 98.1 | 75 | 123 | | | |
| Chloroethane | 0.0183 | 0.00500 | 0.0232 | 0 | 78.8 | 41 | 141 | | | |
| Chloroform | 0.0228 | 0.00500 | 0.0232 | 0 | 98.1 | 72 | 124 | | | |
| Chloromethane | 0.0215 | 0.00500 | 0.0232 | 0 | 92.8 | 51 | 129 | | | |

**Qualifiers:**

| | | | |
|---|---|---|---|
| B | Analyte detected in the associated Method Blank | DF | Dilution Factor |
| J | Analyte detected between MDL and RL | MDL | Method Detection Limit |
| ND | Not Detected at the Method Detection Limit | R | RPD outside accepted control limits |
| RL | Reporting Limit | S | Spike Recovery outside control limits |
| J | Analyte detected between SDL and RL | N | Parameter not NELAC certified |

**CLIENT:** URS Corporation
**Work Order:** 0812097
**Project:** Tillery Street

# ANALYTICAL QC SUMMARY REPORT

**RunID:** GCMS1_081215A

| Sample ID: LCS-32695 | Batch ID: 32695 | TestNo: SW8260B | Units: mg/Kg |
|---|---|---|---|
| SampType: LCS | Run ID: GCMS1_081215A | Analysis Date: 12/15/2008 11:01:00 A | Prep Date: 12/15/2008 |

| Analyte | Result | RL | SPK value | Ref Val | %REC | LowLimit | HighLimit | %RPD | RPDLimit | Qual |
|---|---|---|---|---|---|---|---|---|---|---|
| cis-1,2-Dichloroethene | 0.0222 | 0.00500 | 0.0232 | 0 | 95.8 | 67 | 125 | | | |
| cis-1,3-Dichloropropene | 0.0241 | 0.00500 | 0.0232 | 0 | 104 | 72 | 126 | | | |
| Cyclohexane | 0.0238 | 0.0150 | 0.0232 | 0 | 103 | 40 | 158 | | | N |
| Dibromochloromethane | 0.0223 | 0.00500 | 0.0232 | 0 | 96.1 | 66 | 130 | | | |
| Dibromomethane | 0.0239 | 0.00500 | 0.0232 | 0 | 103 | 73 | 128 | | | |
| Dichlorodifluoromethane | 0.0196 | 0.00500 | 0.0232 | 0 | 84.6 | 34 | 136 | | | |
| Ethylbenzene | 0.0229 | 0.00500 | 0.0232 | 0 | 98.6 | 75 | 125 | | | |
| Hexachlorobutadiene | 0.0222 | 0.00500 | 0.0232 | 0 | 95.8 | 53 | 142 | | | |
| Isopropylbenzene | 0.0222 | 0.00500 | 0.0232 | 0 | 95.5 | 77 | 129 | | | |
| m,p-Xylene | 0.0458 | 0.00500 | 0.0464 | 0 | 98.8 | 80 | 125 | | | |
| Methyl Acetate | 0.0246 | 0.0150 | 0.0232 | 0 | 106 | 70 | 130 | | | |
| Methyl tert-butyl ether | 0.0240 | 0.00500 | 0.0232 | 0 | 104 | 68 | 130 | | | |
| Methylcyclohexane | 0.0254 | 0.0150 | 0.0232 | 0 | 109 | 70 | 130 | | | |
| Methylene chloride | 0.0236 | 0.00500 | 0.0232 | 0 | 102 | 63 | 137 | | | |
| n-Butylbenzene | 0.0244 | 0.00500 | 0.0232 | 0 | 105 | 65 | 138 | | | |
| n-Propylbenzene | 0.0242 | 0.00500 | 0.0232 | 0 | 104 | 63 | 135 | | | |
| Naphthalene | 0.0238 | 0.0150 | 0.0232 | 0 | 103 | 51 | 135 | | | |
| o-Xylene | 0.0223 | 0.00500 | 0.0232 | 0 | 96.1 | 75 | 125 | | | |
| p-Isopropyltoluene | 0.0236 | 0.00500 | 0.0232 | 0 | 102 | 75 | 133 | | | |
| sec-Butylbenzene | 0.0239 | 0.00500 | 0.0232 | 0 | 103 | 63 | 132 | | | |
| Styrene | 0.0226 | 0.00500 | 0.0232 | 0 | 97.4 | 74 | 128 | | | |
| tert-Butylbenzene | 0.0240 | 0.00500 | 0.0232 | 0 | 103 | 65 | 132 | | | |
| Tetrachloroethene | 0.0219 | 0.00500 | 0.0232 | 0 | 94.3 | 67 | 139 | | | |
| Toluene | 0.0227 | 0.00500 | 0.0232 | 0 | 97.7 | 75 | 125 | | | |
| trans-1,2-Dichloroethene | 0.0218 | 0.00500 | 0.0232 | 0 | 94.0 | 66 | 134 | | | |
| trans-1,3-Dichloropropene | 0.0247 | 0.00500 | 0.0232 | 0 | 106 | 65 | 127 | | | |
| Trichloroethene | 0.0236 | 0.00500 | 0.0232 | 0 | 102 | 77 | 124 | | | |
| Trichlorofluoromethane | 0.0195 | 0.0150 | 0.0232 | 0 | 84.1 | 49 | 139 | | | |
| Vinyl chloride | 0.0207 | 0.00500 | 0.0232 | 0 | 89.0 | 58 | 126 | | | |
| Surr: 1,2-Dichloroethane-d4 | 55.5 | | 50.00 | | 111 | 78 | 125 | | | |
| Surr: 4-Bromofluorobenzene | 51.8 | | 50.00 | | 104 | 82 | 125 | | | |
| Surr: Dibromofluoromethane | 49.3 | | 50.00 | | 98.6 | 84 | 116 | | | |
| Surr: Toluene-d8 | 47.7 | | 50.00 | | 95.5 | 84 | 118 | | | |

| Sample ID: MB-32695 | Batch ID: 32695 | TestNo: SW8260B | Units: mg/Kg |
|---|---|---|---|
| SampType: MBLK | Run ID: GCMS1_081215A | Analysis Date: 12/15/2008 12:07:00 P | Prep Date: 12/15/2008 |

| Analyte | Result | RL | SPK value | Ref Val | %REC | LowLimit | HighLimit | %RPD | RPDLimit | Qual |
|---|---|---|---|---|---|---|---|---|---|---|
| 1,1,1,2-Tetrachloroethane | ND | 0.00500 | | | | | | | | |
| 1,1,1-Trichloroethane | ND | 0.00500 | | | | | | | | |
| 1,1,2,2-Tetrachloroethane | ND | 0.00500 | | | | | | | | |

**Qualifiers:**

| | | | |
|---|---|---|---|
| B | Analyte detected in the associated Method Blank | DF | Dilution Factor |
| J | Analyte detected between MDL and RL | MDL | Method Detection Limit |
| ND | Not Detected at the Method Detection Limit | R | RPD outside accepted control limits |
| RL | Reporting Limit | S | Spike Recovery outside control limits |
| J | Analyte detected between SDL and RL | N | Parameter not NELAC certified |

**CLIENT:** URS Corporation
**Work Order:** 0812097
**Project:** Tillery Street

# ANALYTICAL QC SUMMARY REPORT

**RunID:** GCMS1_081215A

| Sample ID: MB-32695 | Batch ID: 32695 | TestNo: SW8260B | Units: mg/Kg |
|---|---|---|---|
| SampType: MBLK | Run ID: GCMS1_081215A | Analysis Date: 12/15/2008 12:07:00 P | Prep Date: 12/15/2008 |

| Analyte | Result | RL | SPK value | Ref Val | %REC | LowLimit | HighLimit | %RPD | RPDLimit | Qual |
|---|---|---|---|---|---|---|---|---|---|---|
| 1,1,2-Trichloro-1,2,2-trifluoroethane | ND | 0.0150 | | | | | | | | |
| 1,1,2-Trichloroethane | ND | 0.00500 | | | | | | | | |
| 1,1-Dichloroethane | ND | 0.00500 | | | | | | | | |
| 1,1-Dichloroethene | ND | 0.00500 | | | | | | | | |
| 1,1-Dichloropropene | ND | 0.00500 | | | | | | | | |
| 1,2,3-Trichlorobenzene | ND | 0.00500 | | | | | | | | |
| 1,2,3-Trichloropropane | ND | 0.00500 | | | | | | | | |
| 1,2,4-Trichlorobenzene | ND | 0.00500 | | | | | | | | |
| 1,2,4-Trimethylbenzene | ND | 0.00500 | | | | | | | | |
| 1,2-Dibromo-3-chloropropane | ND | 0.00500 | | | | | | | | |
| 1,2-Dibromoethane | ND | 0.00500 | | | | | | | | |
| 1,2-Dichlorobenzene | ND | 0.00500 | | | | | | | | |
| 1,2-Dichloroethane | ND | 0.00500 | | | | | | | | |
| 1,2-Dichloropropane | ND | 0.00500 | | | | | | | | |
| 1,3,5-Trimethylbenzene | ND | 0.00500 | | | | | | | | |
| 1,3-Dichlorobenzene | ND | 0.00500 | | | | | | | | |
| 1,3-Dichloropropane | ND | 0.00500 | | | | | | | | |
| 1,4-Dichlorobenzene | ND | 0.00500 | | | | | | | | |
| 1-Chlorohexane | ND | 0.00500 | | | | | | | | |
| 2,2-Dichloropropane | ND | 0.00500 | | | | | | | | |
| 2-Butanone | ND | 0.0150 | | | | | | | | |
| 2-Chlorotoluene | ND | 0.00500 | | | | | | | | |
| 2-Hexanone | ND | 0.0150 | | | | | | | | |
| 4-Chlorotoluene | ND | 0.00500 | | | | | | | | |
| 4-Methyl-2-pentanone | ND | 0.0150 | | | | | | | | |
| Acetone | ND | 0.0500 | | | | | | | | |
| Benzene | ND | 0.00500 | | | | | | | | |
| Bromobenzene | ND | 0.00500 | | | | | | | | |
| Bromochloromethane | ND | 0.00500 | | | | | | | | |
| Bromodichloromethane | ND | 0.00500 | | | | | | | | |
| Bromoform | ND | 0.00500 | | | | | | | | |
| Bromomethane | ND | 0.00500 | | | | | | | | |
| Carbon disulfide | ND | 0.00500 | | | | | | | | |
| Carbon tetrachloride | ND | 0.00500 | | | | | | | | |
| Chlorobenzene | ND | 0.00500 | | | | | | | | |
| Chloroethane | ND | 0.00500 | | | | | | | | |
| Chloroform | ND | 0.00500 | | | | | | | | |
| Chloromethane | ND | 0.00500 | | | | | | | | |
| cis-1,2-Dichloroethene | ND | 0.00500 | | | | | | | | |
| cis-1,3-Dichloropropene | ND | 0.00500 | | | | | | | | |
| Cyclohexane | ND | 0.0150 | | | | | | | | N |

**Qualifiers:**

| | | | |
|---|---|---|---|
| B | Analyte detected in the associated Method Blank | DF | Dilution Factor |
| J | Analyte detected between MDL and RL | MDL | Method Detection Limit |
| ND | Not Detected at the Method Detection Limit | R | RPD outside accepted control limits |
| RL | Reporting Limit | S | Spike Recovery outside control limits |
| J | Analyte detected between SDL and RL | N | Parameter not NELAC certified |

**CLIENT:** URS Corporation
**Work Order:** 0812097
**Project:** Tillery Street

# ANALYTICAL QC SUMMARY REPORT

**RunID:** GCMS1_081215A

| Sample ID: **MB-32695** | Batch ID: **32695** | TestNo: **SW8260B** | Units: **mg/Kg** |
|---|---|---|---|
| SampType: **MBLK** | Run ID: **GCMS1_081215A** | Analysis Date: **12/15/2008 12:07:00 P** | Prep Date: **12/15/2008** |

| Analyte | Result | RL | SPK value | Ref Val | %REC | LowLimit | HighLimit | %RPD | RPDLimit | Qual |
|---|---|---|---|---|---|---|---|---|---|---|
| Dibromochloromethane | ND | 0.00500 | | | | | | | | |
| Dibromomethane | ND | 0.00500 | | | | | | | | |
| Dichlorodifluoromethane | ND | 0.00500 | | | | | | | | |
| Ethylbenzene | ND | 0.00500 | | | | | | | | |
| Hexachlorobutadiene | ND | 0.00500 | | | | | | | | |
| Isopropylbenzene | ND | 0.00500 | | | | | | | | |
| m,p-Xylene | ND | 0.00500 | | | | | | | | |
| Methyl Acetate | ND | 0.0150 | | | | | | | | |
| Methyl tert-butyl ether | ND | 0.00500 | | | | | | | | |
| Methylcyclohexane | ND | 0.0150 | | | | | | | | |
| Methylene chloride | ND | 0.00500 | | | | | | | | |
| n-Butylbenzene | ND | 0.00500 | | | | | | | | |
| n-Propylbenzene | ND | 0.00500 | | | | | | | | |
| Naphthalene | ND | 0.0150 | | | | | | | | |
| o-Xylene | ND | 0.00500 | | | | | | | | |
| p-Isopropyltoluene | ND | 0.00500 | | | | | | | | |
| sec-Butylbenzene | ND | 0.00500 | | | | | | | | |
| Styrene | ND | 0.00500 | | | | | | | | |
| tert-Butylbenzene | ND | 0.00500 | | | | | | | | |
| Tetrachloroethene | ND | 0.00500 | | | | | | | | |
| Toluene | ND | 0.00500 | | | | | | | | |
| trans-1,2-Dichloroethene | ND | 0.00500 | | | | | | | | |
| trans-1,3-Dichloropropene | ND | 0.00500 | | | | | | | | |
| Trichloroethene | ND | 0.00500 | | | | | | | | |
| Trichlorofluoromethane | ND | 0.0150 | | | | | | | | |
| Vinyl chloride | ND | 0.00500 | | | | | | | | |
| Surr: 1,2-Dichloroethane-d4 | 48.5 | | 50.00 | | 97.0 | 78 | 125 | | | |
| Surr: 4-Bromofluorobenzene | 51.3 | | 50.00 | | 103 | 82 | 125 | | | |
| Surr: Dibromofluoromethane | 46.5 | | 50.00 | | 93.1 | 84 | 116 | | | |
| Surr: Toluene-d8 | 49.4 | | 50.00 | | 98.8 | 84 | 118 | | | |

| Sample ID: **0812097-01AMS** | Batch ID: **32695** | TestNo: **SW8260B** | Units: **mg/Kg-dry** |
|---|---|---|---|
| SampType: **MS** | Run ID: **GCMS1_081215A** | Analysis Date: **12/15/2008 1:44:00 PM** | Prep Date: **12/15/2008** |

| Analyte | Result | RL | SPK value | Ref Val | %REC | LowLimit | HighLimit | %RPD | RPDLimit | Qual |
|---|---|---|---|---|---|---|---|---|---|---|
| 1,1,1,2-Tetrachloroethane | 0.0299 | 0.00725 | 0.0336 | 0 | 88.9 | 74 | 125 | | | |
| 1,1,1-Trichloroethane | 0.0313 | 0.00725 | 0.0336 | 0 | 93.1 | 68 | 130 | | | |
| 1,1,2,2-Tetrachloroethane | 0.0363 | 0.00725 | 0.0336 | 0 | 108 | 59 | 140 | | | |
| 1,1,2-Trichloro-1,2,2-trifluoroethane | 0.0304 | 0.0217 | 0.0336 | 0 | 90.3 | 70 | 130 | | | |
| 1,1,2-Trichloroethane | 0.0321 | 0.00725 | 0.0336 | 0 | 95.6 | 62 | 127 | | | |
| 1,1-Dichloroethane | 0.0317 | 0.00725 | 0.0336 | 0 | 94.1 | 73 | 125 | | | |

**Qualifiers:**

| | | | |
|---|---|---|---|
| B | Analyte detected in the associated Method Blank | DF | Dilution Factor |
| J | Analyte detected between MDL and RL | MDL | Method Detection Limit |
| ND | Not Detected at the Method Detection Limit | R | RPD outside accepted control limits |
| RL | Reporting Limit | S | Spike Recovery outside control limits |
| J | Analyte detected between SDL and RL | N | Parameter not NELAC certified |

**CLIENT:** URS Corporation
**Work Order:** 0812097
**Project:** Tillery Street

# ANALYTICAL QC SUMMARY REPORT

**RunID:** GCMS1_081215A

| Sample ID: 0812097-01AMS | Batch ID: 32695 | TestNo: SW8260B | Units: mg/Kg-dry |
|---|---|---|---|
| SampType: MS | Run ID: GCMS1_081215A | Analysis Date: 12/15/2008 1:44:00 PM | Prep Date: 12/15/2008 |

| Analyte | Result | RL | SPK value | Ref Val | %REC | LowLimit | HighLimit | %RPD | RPDLimit | Qual |
|---|---|---|---|---|---|---|---|---|---|---|
| 1,1-Dichloroethene | 0.0296 | 0.00725 | 0.0336 | 0 | 88.1 | 65 | 136 | | | |
| 1,1-Dichloropropene | 0.0316 | 0.00725 | 0.0336 | 0 | 93.9 | 70 | 135 | | | |
| 1,2,3-Trichlorobenzene | 0.0221 | 0.00725 | 0.0336 | 0 | 65.8 | 62 | 133 | | | |
| 1,2,3-Trichloropropane | 0.0329 | 0.00725 | 0.0336 | 0 | 97.7 | 63 | 130 | | | |
| 1,2,4-Trichlorobenzene | 0.0234 | 0.00725 | 0.0336 | 0 | 69.7 | 65 | 131 | | | |
| 1,2,4-Trimethylbenzene | 0.0300 | 0.00725 | 0.0336 | 0 | 89.2 | 65 | 135 | | | |
| 1,2-Dibromo-3-chloropropane | 0.0304 | 0.00725 | 0.0336 | 0 | 90.3 | 49 | 135 | | | |
| 1,2-Dibromoethane | 0.0305 | 0.00725 | 0.0336 | 0 | 90.7 | 70 | 124 | | | |
| 1,2-Dichlorobenzene | 0.0290 | 0.00725 | 0.0336 | 0 | 86.1 | 74 | 120 | | | |
| 1,2-Dichloroethane | 0.0324 | 0.00725 | 0.0336 | 0 | 96.5 | 72 | 137 | | | |
| 1,2-Dichloropropane | 0.0328 | 0.00725 | 0.0336 | 0 | 97.4 | 71 | 120 | | | |
| 1,3,5-Trimethylbenzene | 0.0304 | 0.00725 | 0.0336 | 0 | 90.5 | 65 | 133 | | | |
| 1,3-Dichlorobenzene | 0.0289 | 0.00725 | 0.0336 | 0 | 86.0 | 72 | 124 | | | |
| 1,3-Dichloropropane | 0.0314 | 0.00725 | 0.0336 | 0 | 93.4 | 76 | 123 | | | |
| 1,4-Dichlorobenzene | 0.0294 | 0.00725 | 0.0336 | 0 | 87.3 | 72 | 125 | | | |
| 1-Chlorohexane | 0.0302 | 0.00725 | 0.0336 | 0.00186 | 84.4 | 60 | 135 | | | |
| 2,2-Dichloropropane | 0.0334 | 0.00725 | 0.0336 | 0 | 99.2 | 67 | 134 | | | |
| 2-Butanone | 0.0346 | 0.0217 | 0.0336 | 0 | 103 | 60 | 135 | | | |
| 2-Chlorotoluene | 0.0310 | 0.00725 | 0.0336 | 0 | 92.3 | 69 | 128 | | | |
| 2-Hexanone | 0.0238 | 0.0217 | 0.0336 | 0 | 70.6 | 50 | 150 | | | |
| 4-Chlorotoluene | 0.0304 | 0.00725 | 0.0336 | 0 | 90.4 | 73 | 126 | | | |
| 4-Methyl-2-pentanone | 0.0298 | 0.0217 | 0.0336 | 0 | 88.6 | 60 | 135 | | | |
| Acetone | 0.107 | 0.0725 | 0.0336 | 0.103 | 12.0 | 40 | 141 | | | S |
| Benzene | 0.0320 | 0.00725 | 0.0336 | 0 | 95.2 | 75 | 125 | | | |
| Bromobenzene | 0.0305 | 0.00725 | 0.0336 | 0 | 90.6 | 66 | 121 | | | |
| Bromochloromethane | 0.0319 | 0.00725 | 0.0336 | 0 | 95.0 | 71 | 127 | | | |
| Bromodichloromethane | 0.0316 | 0.00725 | 0.0336 | 0 | 94.1 | 72 | 128 | | | |
| Bromoform | 0.0296 | 0.00725 | 0.0336 | 0 | 88.1 | 66 | 137 | | | |
| Bromomethane | 0.0208 | 0.00725 | 0.0336 | 0 | 61.7 | 45 | 141 | | | |
| Carbon disulfide | 0.0281 | 0.00725 | 0.0336 | 0 | 83.6 | 50 | 150 | | | |
| Carbon tetrachloride | 0.0307 | 0.00725 | 0.0336 | 0 | 91.3 | 67 | 133 | | | |
| Chlorobenzene | 0.0307 | 0.00725 | 0.0336 | 0 | 91.4 | 75 | 123 | | | |
| Chloroethane | 0.0218 | 0.00725 | 0.0336 | 0 | 64.7 | 41 | 141 | | | |
| Chloroform | 0.0320 | 0.00725 | 0.0336 | 0 | 95.1 | 72 | 124 | | | |
| Chloromethane | 0.0313 | 0.00725 | 0.0336 | 0 | 92.9 | 51 | 129 | | | |
| cis-1,2-Dichloroethene | 0.0312 | 0.00725 | 0.0336 | 0 | 92.9 | 67 | 125 | | | |
| cis-1,3-Dichloropropene | 0.0325 | 0.00725 | 0.0336 | 0 | 96.8 | 72 | 126 | | | |
| Cyclohexane | 0.0320 | 0.0217 | 0.0336 | 0 | 95.2 | 40 | 158 | | | N |
| Dibromochloromethane | 0.0298 | 0.00725 | 0.0336 | 0 | 88.8 | 66 | 130 | | | |
| Dibromomethane | 0.0319 | 0.00725 | 0.0336 | 0 | 94.8 | 73 | 128 | | | |
| Dichlorodifluoromethane | 0.0276 | 0.00725 | 0.0336 | 0 | 82.1 | 34 | 136 | | | |

**Qualifiers:**

| | | | |
|---|---|---|---|
| B | Analyte detected in the associated Method Blank | DF | Dilution Factor |
| J | Analyte detected between MDL and RL | MDL | Method Detection Limit |
| ND | Not Detected at the Method Detection Limit | R | RPD outside accepted control limits |
| RL | Reporting Limit | S | Spike Recovery outside control limits |
| J | Analyte detected between SDL and RL | N | Parameter not NELAC certified |

**CLIENT:** URS Corporation
**Work Order:** 0812097
**Project:** Tillery Street

# ANALYTICAL QC SUMMARY REPORT

**RunID:** GCMS1_081215A

| Sample ID: 0812097-01AMS | Batch ID: 32695 | TestNo: SW8260B | Units: mg/Kg-dry |
|---|---|---|---|
| SampType: MS | Run ID: GCMS1_081215A | Analysis Date: 12/15/2008 1:44:00 PM | Prep Date: 12/15/2008 |

| Analyte | Result | RL | SPK value | Ref Val | %REC | LowLimit | HighLimit | %RPD | RPDLimit | Qual |
|---|---|---|---|---|---|---|---|---|---|---|
| Ethylbenzene | 0.0303 | 0.00725 | 0.0336 | 0 | 90.0 | 75 | 125 | | | |
| Hexachlorobutadiene | 0.0199 | 0.00725 | 0.0336 | 0 | 59.1 | 53 | 142 | | | |
| Isopropylbenzene | 0.0287 | 0.00725 | 0.0336 | 0 | 85.5 | 77 | 129 | | | |
| m,p-Xylene | 0.0617 | 0.00725 | 0.0673 | 0 | 91.7 | 80 | 125 | | | |
| Methyl Acetate | 0.0304 | 0.0217 | 0.0336 | 0 | 90.3 | 70 | 130 | | | |
| Methyl tert-butyl ether | 0.0320 | 0.00725 | 0.0336 | 0 | 95.2 | 68 | 130 | | | |
| Methylcyclohexane | 0.0314 | 0.0217 | 0.0336 | 0 | 93.3 | 70 | 130 | | | |
| Methylene chloride | 0.0417 | 0.00725 | 0.0336 | 0 | 124 | 63 | 137 | | | |
| n-Butylbenzene | 0.0277 | 0.00725 | 0.0336 | 0 | 82.4 | 65 | 138 | | | |
| n-Propylbenzene | 0.0309 | 0.00725 | 0.0336 | 0 | 91.8 | 63 | 135 | | | |
| Naphthalene | 0.0249 | 0.0217 | 0.0336 | 0 | 74.1 | 51 | 135 | | | |
| o-Xylene | 0.0300 | 0.00725 | 0.0336 | 0 | 89.2 | 75 | 125 | | | |
| p-Isopropyltoluene | 0.0286 | 0.00725 | 0.0336 | 0 | 84.9 | 75 | 133 | | | |
| sec-Butylbenzene | 0.0289 | 0.00725 | 0.0336 | 0 | 85.9 | 63 | 132 | | | |
| Styrene | 0.0299 | 0.00725 | 0.0336 | 0 | 88.8 | 74 | 128 | | | |
| tert-Butylbenzene | 0.0302 | 0.00725 | 0.0336 | 0 | 89.7 | 65 | 132 | | | |
| Tetrachloroethene | 0.0292 | 0.00725 | 0.0336 | 0 | 86.9 | 67 | 139 | | | |
| Toluene | 0.0324 | 0.00725 | 0.0336 | 0 | 96.3 | 75 | 125 | | | |
| trans-1,2-Dichloroethene | 0.0308 | 0.00725 | 0.0336 | 0 | 91.6 | 66 | 134 | | | |
| trans-1,3-Dichloropropene | 0.0329 | 0.00725 | 0.0336 | 0 | 97.9 | 65 | 127 | | | |
| Trichloroethene | 0.0313 | 0.00725 | 0.0336 | 0 | 93.1 | 77 | 124 | | | |
| Trichlorofluoromethane | 0.0266 | 0.0217 | 0.0336 | 0 | 79.0 | 49 | 139 | | | |
| Vinyl chloride | 0.0272 | 0.00725 | 0.0336 | 0 | 80.9 | 58 | 126 | | | |
| Surr: 1,2-Dichloroethane-d4 | 75.4 | | 72.48 | | 104 | 78 | 125 | | | |
| Surr: 4-Bromofluorobenzene | 74.2 | | 72.48 | | 102 | 82 | 125 | | | |
| Surr: Dibromofluoromethane | 71.6 | | 72.48 | | 98.8 | 84 | 116 | | | |
| Surr: Toluene-d8 | 69.1 | | 72.48 | | 95.4 | 84 | 118 | | | |

| Sample ID: 0812097-01AMSD | Batch ID: 32695 | TestNo: SW8260B | Units: mg/Kg-dry |
|---|---|---|---|
| SampType: MSD | Run ID: GCMS1_081215A | Analysis Date: 12/15/2008 2:17:00 PM | Prep Date: 12/15/2008 |

| Analyte | Result | RL | SPK value | Ref Val | %REC | LowLimit | HighLimit | %RPD | RPDLimit | Qual |
|---|---|---|---|---|---|---|---|---|---|---|
| 1,1,1,2-Tetrachloroethane | 0.0308 | 0.00736 | 0.0342 | 0 | 90.0 | 74 | 125 | 2.80 | 30 | |
| 1,1,1-Trichloroethane | 0.0318 | 0.00736 | 0.0342 | 0 | 93.0 | 68 | 130 | 1.51 | 30 | |
| 1,1,2,2-Tetrachloroethane | 0.0336 | 0.00736 | 0.0342 | 0 | 98.2 | 59 | 140 | 7.82 | 30 | |
| 1,1,2-Trichloro-1,2,2-trifluoroethane | 0.0309 | 0.0221 | 0.0342 | 0 | 90.4 | 70 | 130 | 1.79 | 30 | |
| 1,1,2-Trichloroethane | 0.0331 | 0.00736 | 0.0342 | 0 | 96.8 | 62 | 127 | 2.90 | 30 | |
| 1,1-Dichloroethane | 0.0318 | 0.00736 | 0.0342 | 0 | 93.1 | 73 | 125 | 0.449 | 30 | |
| 1,1-Dichloroethene | 0.0299 | 0.00736 | 0.0342 | 0 | 87.4 | 65 | 136 | 0.814 | 30 | |
| 1,1-Dichloropropene | 0.0319 | 0.00736 | 0.0342 | 0 | 93.3 | 70 | 135 | 0.955 | 30 | |
| 1,2,3-Trichlorobenzene | 0.0255 | 0.00736 | 0.0342 | 0 | 74.6 | 62 | 133 | 14.1 | 30 | |

**Qualifiers:**

| | | | |
|---|---|---|---|
| B | Analyte detected in the associated Method Blank | DF | Dilution Factor |
| J | Analyte detected between MDL and RL | MDL | Method Detection Limit |
| ND | Not Detected at the Method Detection Limit | R | RPD outside accepted control limits |
| RL | Reporting Limit | S | Spike Recovery outside control limits |
| J | Analyte detected between SDL and RL | N | Parameter not NELAC certified |

**CLIENT:** URS Corporation
**Work Order:** 0812097
**Project:** Tillery Street

# ANALYTICAL QC SUMMARY REPORT

**RunID:** GCMS1_081215A

| Sample ID: 0812097-01AMSD | Batch ID: 32695 | TestNo: SW8260B | Units: mg/Kg-dry |
|---|---|---|---|
| SampType: MSD | Run ID: GCMS1_081215A | Analysis Date: 12/15/2008 2:17:00 PM | Prep Date: 12/15/2008 |

| Analyte | Result | RL | SPK value | Ref Val | %REC | LowLimit | HighLimit | %RPD | RPDLimit | Qual |
|---|---|---|---|---|---|---|---|---|---|---|
| 1,2,3-Trichloropropane | 0.0331 | 0.00736 | 0.0342 | 0 | 96.7 | 63 | 130 | 0.580 | 30 | |
| 1,2,4-Trichlorobenzene | 0.0264 | 0.00736 | 0.0342 | 0 | 77.2 | 65 | 131 | 11.9 | 30 | |
| 1,2,4-Trimethylbenzene | 0.0309 | 0.00736 | 0.0342 | 0 | 90.3 | 65 | 135 | 2.85 | 30 | |
| 1,2-Dibromo-3-chloropropane | 0.0307 | 0.00736 | 0.0342 | 0 | 89.8 | 49 | 135 | 1.03 | 30 | |
| 1,2-Dibromoethane | 0.0306 | 0.00736 | 0.0342 | 0 | 89.6 | 70 | 124 | 0.405 | 30 | |
| 1,2-Dichlorobenzene | 0.0298 | 0.00736 | 0.0342 | 0 | 87.2 | 74 | 120 | 2.84 | 30 | |
| 1,2-Dichloroethane | 0.0325 | 0.00736 | 0.0342 | 0 | 95.1 | 72 | 137 | 0.160 | 30 | |
| 1,2-Dichloropropane | 0.0327 | 0.00736 | 0.0342 | 0 | 95.6 | 71 | 120 | 0.321 | 30 | |
| 1,3,5-Trimethylbenzene | 0.0309 | 0.00736 | 0.0342 | 0 | 90.5 | 65 | 133 | 1.60 | 30 | |
| 1,3-Dichlorobenzene | 0.0300 | 0.00736 | 0.0342 | 0 | 87.7 | 72 | 124 | 3.49 | 30 | |
| 1,3-Dichloropropane | 0.0309 | 0.00736 | 0.0342 | 0 | 90.5 | 76 | 123 | 1.59 | 30 | |
| 1,4-Dichlorobenzene | 0.0300 | 0.00736 | 0.0342 | 0 | 87.7 | 72 | 125 | 2.04 | 30 | |
| 1-Chlorohexane | 0.0304 | 0.00736 | 0.0342 | 0.00186 | 83.5 | 60 | 135 | 0.491 | 30 | |
| 2,2-Dichloropropane | 0.0329 | 0.00736 | 0.0342 | 0 | 96.2 | 67 | 134 | 1.49 | 30 | |
| 2-Butanone | 0.0343 | 0.0221 | 0.0342 | 0 | 100 | 60 | 135 | 0.947 | 30 | |
| 2-Chlorotoluene | 0.0309 | 0.00736 | 0.0342 | 0 | 90.4 | 69 | 128 | 0.476 | 30 | |
| 2-Hexanone | 0.0263 | 0.0221 | 0.0342 | 0 | 77.1 | 50 | 150 | 10.3 | 30 | |
| 4-Chlorotoluene | 0.0307 | 0.00736 | 0.0342 | 0 | 90.0 | 73 | 126 | 1.12 | 30 | |
| 4-Methyl-2-pentanone | 0.0306 | 0.0221 | 0.0342 | 0 | 89.5 | 60 | 135 | 2.57 | 30 | |
| Acetone | 0.102 | 0.0736 | 0.0342 | 0.103 | -2.17 | 40 | 141 | 4.56 | 30 | S |
| Benzene | 0.0322 | 0.00736 | 0.0342 | 0 | 94.4 | 75 | 125 | 0.691 | 30 | |
| Bromobenzene | 0.0312 | 0.00736 | 0.0342 | 0 | 91.2 | 66 | 121 | 2.17 | 30 | |
| Bromochloromethane | 0.0327 | 0.00736 | 0.0342 | 0 | 95.6 | 71 | 127 | 2.23 | 30 | |
| Bromodichloromethane | 0.0322 | 0.00736 | 0.0342 | 0 | 94.2 | 72 | 128 | 1.74 | 30 | |
| Bromoform | 0.0305 | 0.00736 | 0.0342 | 0 | 89.1 | 66 | 137 | 2.77 | 30 | |
| Bromomethane | 0.0239 | 0.00736 | 0.0342 | 0 | 70.0 | 45 | 141 | 14.1 | 30 | |
| Carbon disulfide | 0.0282 | 0.00736 | 0.0342 | 0 | 82.6 | 50 | 150 | 0.407 | 30 | |
| Carbon tetrachloride | 0.0313 | 0.00736 | 0.0342 | 0 | 91.5 | 67 | 133 | 1.88 | 30 | |
| Chlorobenzene | 0.0312 | 0.00736 | 0.0342 | 0 | 91.3 | 75 | 123 | 1.55 | 30 | |
| Chloroethane | 0.0238 | 0.00736 | 0.0342 | 0 | 69.7 | 41 | 141 | 9.03 | 30 | |
| Chloroform | 0.0321 | 0.00736 | 0.0342 | 0 | 93.9 | 72 | 124 | 0.323 | 30 | |
| Chloromethane | 0.0315 | 0.00736 | 0.0342 | 0 | 92.2 | 51 | 129 | 0.762 | 30 | |
| cis-1,2-Dichloroethene | 0.0315 | 0.00736 | 0.0342 | 0 | 92.2 | 67 | 125 | 0.902 | 30 | |
| cis-1,3-Dichloropropene | 0.0328 | 0.00736 | 0.0342 | 0 | 96.1 | 72 | 126 | 0.930 | 30 | |
| Cyclohexane | 0.0321 | 0.0221 | 0.0342 | 0 | 93.9 | 40 | 158 | 0.232 | 30 | N |
| Dibromochloromethane | 0.0303 | 0.00736 | 0.0342 | 0 | 88.8 | 66 | 130 | 1.65 | 30 | |
| Dibromomethane | 0.0327 | 0.00736 | 0.0342 | 0 | 95.8 | 73 | 128 | 2.69 | 30 | |
| Dichlorodifluoromethane | 0.0278 | 0.00736 | 0.0342 | 0 | 81.4 | 34 | 136 | 0.704 | 30 | |
| Ethylbenzene | 0.0308 | 0.00736 | 0.0342 | 0 | 90.0 | 75 | 125 | 1.65 | 30 | |
| Hexachlorobutadiene | 0.0229 | 0.00736 | 0.0342 | 0 | 67.0 | 53 | 142 | 14.1 | 30 | |
| Isopropylbenzene | 0.0301 | 0.00736 | 0.0342 | 0 | 88.0 | 77 | 129 | 4.48 | 30 | |

**Qualifiers:**

| | | | |
|---|---|---|---|
| B | Analyte detected in the associated Method Blank | DF | Dilution Factor |
| J | Analyte detected between MDL and RL | MDL | Method Detection Limit |
| ND | Not Detected at the Method Detection Limit | R | RPD outside accepted control limits |
| RL | Reporting Limit | S | Spike Recovery outside control limits |
| J | Analyte detected between SDL and RL | N | Parameter not NELAC certified |

**CLIENT:** URS Corporation
**Work Order:** 0812097
**Project:** Tillery Street

# ANALYTICAL QC SUMMARY REPORT

**RunID:** GCMS1_081215A

| Sample ID: **0812097-01AMSD** | Batch ID: **32695** | TestNo: **SW8260B** | Units: **mg/Kg-dry** |
|---|---|---|---|
| SampType: **MSD** | Run ID: **GCMS1_081215A** | Analysis Date: **12/15/2008 2:17:00 PM** | Prep Date: **12/15/2008** |

| Analyte | Result | RL | SPK value | Ref Val | %REC | LowLimit | HighLimit | %RPD | RPDLimit | Qual |
|---|---|---|---|---|---|---|---|---|---|---|
| m,p-Xylene | 0.0624 | 0.00736 | 0.0683 | 0 | 91.3 | 80 | 125 | 1.15 | 30 | |
| Methyl Acetate | 0.0290 | 0.0221 | 0.0342 | 0 | 84.9 | 70 | 130 | 4.60 | 30 | |
| Methyl tert-butyl ether | 0.0321 | 0.00736 | 0.0342 | 0 | 93.9 | 68 | 130 | 0.232 | 30 | |
| Methylcyclohexane | 0.0321 | 0.0221 | 0.0342 | 0 | 93.9 | 70 | 130 | 2.24 | 30 | |
| Methylene chloride | 0.0423 | 0.00736 | 0.0342 | 0 | 124 | 63 | 137 | 1.32 | 30 | |
| n-Butylbenzene | 0.0289 | 0.00736 | 0.0342 | 0 | 84.5 | 65 | 138 | 4.13 | 30 | |
| n-Propylbenzene | 0.0309 | 0.00736 | 0.0342 | 0 | 90.3 | 63 | 135 | 0.0568 | 30 | |
| Naphthalene | 0.0277 | 0.0221 | 0.0342 | 0 | 81.2 | 51 | 135 | 10.8 | 30 | |
| o-Xylene | 0.0305 | 0.00736 | 0.0342 | 0 | 89.3 | 75 | 125 | 1.70 | 30 | |
| p-Isopropyltoluene | 0.0296 | 0.00736 | 0.0342 | 0 | 86.5 | 75 | 133 | 3.46 | 30 | |
| sec-Butylbenzene | 0.0302 | 0.00736 | 0.0342 | 0 | 88.5 | 63 | 132 | 4.57 | 30 | |
| Styrene | 0.0304 | 0.00736 | 0.0342 | 0 | 88.9 | 74 | 128 | 1.70 | 30 | |
| tert-Butylbenzene | 0.0307 | 0.00736 | 0.0342 | 0 | 89.7 | 65 | 132 | 1.65 | 30 | |
| Tetrachloroethene | 0.0300 | 0.00736 | 0.0342 | 0 | 87.8 | 67 | 139 | 2.59 | 30 | |
| Toluene | 0.0328 | 0.00736 | 0.0342 | 0 | 95.9 | 75 | 125 | 1.24 | 30 | |
| trans-1,2-Dichloroethene | 0.0312 | 0.00736 | 0.0342 | 0 | 91.4 | 66 | 134 | 1.32 | 30 | |
| trans-1,3-Dichloropropene | 0.0331 | 0.00736 | 0.0342 | 0 | 96.9 | 65 | 127 | 0.494 | 30 | |
| Trichloroethene | 0.0326 | 0.00736 | 0.0342 | 0 | 95.5 | 77 | 124 | 4.16 | 30 | |
| Trichlorofluoromethane | 0.0289 | 0.0221 | 0.0342 | 0 | 84.5 | 49 | 139 | 8.35 | 30 | |
| Vinyl chloride | 0.0270 | 0.00736 | 0.0342 | 0 | 78.9 | 58 | 126 | 0.989 | 30 | |
| Surr: 1,2-Dichloroethane-d4 | 76.9 | | 73.65 | | 104 | 78 | 125 | 0 | 0 | |
| Surr: 4-Bromofluorobenzene | 74.3 | | 73.65 | | 101 | 82 | 125 | 0 | 0 | |
| Surr: Dibromofluoromethane | 73.2 | | 73.65 | | 99.4 | 84 | 116 | 0 | 0 | |
| Surr: Toluene-d8 | 70.0 | | 73.65 | | 95.0 | 84 | 118 | 0 | 0 | |

**Qualifiers:**

| | | | |
|---|---|---|---|
| B | Analyte detected in the associated Method Blank | DF | Dilution Factor |
| J | Analyte detected between MDL and RL | MDL | Method Detection Limit |
| ND | Not Detected at the Method Detection Limit | R | RPD outside accepted control limits |
| RL | Reporting Limit | S | Spike Recovery outside control limits |
| J | Analyte detected between SDL and RL | N | Parameter not NELAC certified |

**CLIENT:** URS Corporation
**Work Order:** 0812097
**Project:** Tillery Street

# ANALYTICAL QC SUMMARY REPORT

**RunID:** GCMS1_081215A

| Sample ID: **ICV-081215** | Batch ID: **R41049** | TestNo: **SW8260B** | Units: **mg/Kg** |
|---|---|---|---|
| SampType: **ICV** | Run ID: **GCMS1_081215A** | Analysis Date: **12/15/2008 10:28:00 A** | Prep Date: |

| Analyte | Result | RL | SPK value | Ref Val | %REC | LowLimit | HighLimit | %RPD | RPDLimit | Qual |
|---|---|---|---|---|---|---|---|---|---|---|
| 1,1,1,2-Tetrachloroethane | 0.0437 | 0.00500 | 0.0464 | 0 | 94.1 | 70 | 130 | | | |
| 1,1,1-Trichloroethane | 0.0455 | 0.00500 | 0.0464 | 0 | 98.0 | 70 | 130 | | | |
| 1,1,2,2-Tetrachloroethane | 0.0436 | 0.00500 | 0.0464 | 0 | 94.1 | 70 | 130 | | | |
| 1,1,2-Trichloro-1,2,2-trifluoroethane | 0.0435 | 0.0150 | 0.0464 | 0 | 93.8 | 70 | 130 | | | |
| 1,1,2-Trichloroethane | 0.0456 | 0.00500 | 0.0464 | 0 | 98.3 | 70 | 130 | | | |
| 1,1-Dichloroethane | 0.0446 | 0.00500 | 0.0464 | 0 | 96.0 | 70 | 130 | | | |
| 1,1-Dichloroethene | 0.0425 | 0.00500 | 0.0464 | 0 | 91.6 | 80 | 120 | | | |
| 1,1-Dichloropropene | 0.0472 | 0.00500 | 0.0464 | 0 | 102 | 70 | 130 | | | |
| 1,2,3-Trichlorobenzene | 0.0409 | 0.00500 | 0.0464 | 0 | 88.2 | 70 | 130 | | | |
| 1,2,3-Trichloropropane | 0.0472 | 0.00500 | 0.0464 | 0 | 102 | 70 | 130 | | | |
| 1,2,4-Trichlorobenzene | 0.0433 | 0.00500 | 0.0464 | 0 | 93.2 | 70 | 130 | | | |
| 1,2,4-Trimethylbenzene | 0.0477 | 0.00500 | 0.0464 | 0 | 103 | 70 | 130 | | | |
| 1,2-Dibromo-3-chloropropane | 0.0426 | 0.00500 | 0.0464 | 0 | 91.9 | 70 | 130 | | | |
| 1,2-Dibromoethane | 0.0428 | 0.00500 | 0.0464 | 0 | 92.2 | 70 | 130 | | | |
| 1,2-Dichlorobenzene | 0.0445 | 0.00500 | 0.0464 | 0 | 95.9 | 70 | 130 | | | |
| 1,2-Dichloroethane | 0.0467 | 0.00500 | 0.0464 | 0 | 101 | 70 | 130 | | | |
| 1,2-Dichloropropane | 0.0468 | 0.00500 | 0.0464 | 0 | 101 | 80 | 120 | | | |
| 1,3,5-Trimethylbenzene | 0.0488 | 0.00500 | 0.0464 | 0 | 105 | 70 | 130 | | | |
| 1,3-Dichlorobenzene | 0.0454 | 0.00500 | 0.0464 | 0 | 97.8 | 70 | 130 | | | |
| 1,3-Dichloropropane | 0.0448 | 0.00500 | 0.0464 | 0 | 96.5 | 70 | 130 | | | |
| 1,4-Dichlorobenzene | 0.0455 | 0.00500 | 0.0464 | 0 | 98.1 | 70 | 130 | | | |
| 1-Chlorohexane | 0.0459 | 0.00500 | 0.0464 | 0 | 99.0 | 70 | 130 | | | |
| 2,2-Dichloropropane | 0.0476 | 0.00500 | 0.0464 | 0 | 103 | 70 | 130 | | | |
| 2-Butanone | 0.0450 | 0.0150 | 0.0464 | 0 | 97.1 | 70 | 130 | | | |
| 2-Chlorotoluene | 0.0475 | 0.00500 | 0.0464 | 0 | 102 | 70 | 130 | | | |
| 2-Hexanone | 0.0320 | 0.0150 | 0.0464 | 0 | 68.9 | 70 | 130 | | | S |
| 4-Chlorotoluene | 0.0473 | 0.00500 | 0.0464 | 0 | 102 | 70 | 130 | | | |
| 4-Methyl-2-pentanone | 0.0408 | 0.0150 | 0.0464 | 0 | 88.0 | 70 | 130 | | | |
| Acetone | 0.0568 | 0.0500 | 0.0464 | 0 | 122 | 70 | 130 | | | |
| Benzene | 0.0468 | 0.00500 | 0.0464 | 0 | 101 | 70 | 130 | | | |
| Bromobenzene | 0.0458 | 0.00500 | 0.0464 | 0 | 98.8 | 70 | 130 | | | |
| Bromochloromethane | 0.0453 | 0.00500 | 0.0464 | 0 | 97.6 | 70 | 130 | | | |
| Bromodichloromethane | 0.0461 | 0.00500 | 0.0464 | 0 | 99.4 | 70 | 130 | | | |
| Bromoform | 0.0424 | 0.00500 | 0.0464 | 0 | 91.3 | 70 | 130 | | | |
| Bromomethane | 0.0329 | 0.00500 | 0.0464 | 0 | 70.9 | 70 | 130 | | | |
| Carbon disulfide | 0.0400 | 0.00500 | 0.0464 | 0 | 86.3 | 70 | 130 | | | |
| Carbon tetrachloride | 0.0448 | 0.00500 | 0.0464 | 0 | 96.6 | 70 | 130 | | | |
| Chlorobenzene | 0.0453 | 0.00500 | 0.0464 | 0 | 97.6 | 70 | 130 | | | |
| Chloroethane | 0.0313 | 0.00500 | 0.0464 | 0 | 67.4 | 70 | 130 | | | S |
| Chloroform | 0.0453 | 0.00500 | 0.0464 | 0 | 97.7 | 80 | 120 | | | |
| Chloromethane | 0.0411 | 0.00500 | 0.0464 | 0 | 88.6 | 70 | 130 | | | |

**Qualifiers:**

| | | | |
|---|---|---|---|
| B | Analyte detected in the associated Method Blank | DF | Dilution Factor |
| J | Analyte detected between MDL and RL | MDL | Method Detection Limit |
| ND | Not Detected at the Method Detection Limit | R | RPD outside accepted control limits |
| RL | Reporting Limit | S | Spike Recovery outside control limits |
| J | Analyte detected between SDL and RL | N | Parameter not NELAC certified |

**CLIENT:** URS Corporation
**Work Order:** 0812097
**Project:** Tillery Street

# ANALYTICAL QC SUMMARY REPORT

**RunID:** GCMS1_081215A

| Sample ID: ICV-081215 | Batch ID: R41049 | TestNo: SW8260B | Units: mg/Kg |
|---|---|---|---|
| SampType: ICV | Run ID: GCMS1_081215A | Analysis Date: 12/15/2008 10:28:00 A | Prep Date: |

| Analyte | Result | RL | SPK value | Ref Val | %REC | LowLimit | HighLimit | %RPD | RPDLimit | Qual |
|---|---|---|---|---|---|---|---|---|---|---|
| cis-1,2-Dichloroethene | 0.0447 | 0.00500 | 0.0464 | 0 | 96.4 | 70 | 130 | | | |
| cis-1,3-Dichloropropene | 0.0468 | 0.00500 | 0.0464 | 0 | 101 | 70 | 130 | | | |
| Cyclohexane | 0.0472 | 0.0150 | 0.0464 | 0 | 102 | 70 | 130 | | | N |
| Dibromochloromethane | 0.0434 | 0.00500 | 0.0464 | 0 | 93.5 | 70 | 130 | | | |
| Dibromomethane | 0.0453 | 0.00500 | 0.0464 | 0 | 97.7 | 70 | 130 | | | |
| Dichlorodifluoromethane | 0.0383 | 0.00500 | 0.0464 | 0 | 82.5 | 70 | 130 | | | |
| Ethylbenzene | 0.0456 | 0.00500 | 0.0464 | 0 | 98.3 | 80 | 120 | | | |
| Hexachlorobutadiene | 0.0419 | 0.00500 | 0.0464 | 0 | 90.3 | 70 | 130 | | | |
| Isopropylbenzene | 0.0439 | 0.00500 | 0.0464 | 0 | 94.7 | 70 | 130 | | | |
| m,p-Xylene | 0.0919 | 0.00500 | 0.0928 | 0 | 99.1 | 70 | 130 | | | |
| Methyl Acetate | 0.0424 | 0.0150 | 0.0464 | 0 | 91.5 | 70 | 130 | | | |
| Methyl tert-butyl ether | 0.0449 | 0.00500 | 0.0464 | 0 | 96.7 | 70 | 130 | | | |
| Methylcyclohexane | 0.0503 | 0.0150 | 0.0464 | 0 | 108 | 70 | 130 | | | |
| Methylene chloride | 0.0455 | 0.00500 | 0.0464 | 0 | 98.0 | 70 | 130 | | | |
| n-Butylbenzene | 0.0481 | 0.00500 | 0.0464 | 0 | 104 | 70 | 130 | | | |
| n-Propylbenzene | 0.0486 | 0.00500 | 0.0464 | 0 | 105 | 70 | 130 | | | |
| Naphthalene | 0.0406 | 0.0150 | 0.0464 | 0 | 87.5 | 70 | 130 | | | |
| o-Xylene | 0.0440 | 0.00500 | 0.0464 | 0 | 94.8 | 70 | 130 | | | |
| p-Isopropyltoluene | 0.0471 | 0.00500 | 0.0464 | 0 | 101 | 70 | 130 | | | |
| sec-Butylbenzene | 0.0473 | 0.00500 | 0.0464 | 0 | 102 | 70 | 130 | | | |
| Styrene | 0.0444 | 0.00500 | 0.0464 | 0 | 95.8 | 70 | 130 | | | |
| tert-Butylbenzene | 0.0476 | 0.00500 | 0.0464 | 0 | 103 | 70 | 130 | | | |
| Tetrachloroethene | 0.0440 | 0.00500 | 0.0464 | 0 | 94.8 | 70 | 130 | | | |
| Toluene | 0.0466 | 0.00500 | 0.0464 | 0 | 100 | 80 | 120 | | | |
| trans-1,2-Dichloroethene | 0.0437 | 0.00500 | 0.0464 | 0 | 94.1 | 70 | 130 | | | |
| trans-1,3-Dichloropropene | 0.0473 | 0.00500 | 0.0464 | 0 | 102 | 70 | 130 | | | |
| Trichloroethene | 0.0468 | 0.00500 | 0.0464 | 0 | 101 | 70 | 130 | | | |
| Trichlorofluoromethane | 0.0380 | 0.0150 | 0.0464 | 0 | 82.0 | 70 | 130 | | | |
| Vinyl chloride | 0.0396 | 0.00500 | 0.0464 | 0 | 85.5 | 80 | 120 | | | |
| Surr: 1,2-Dichloroethane-d4 | 53.3 | | 50.00 | | 107 | 78 | 125 | | | |
| Surr: 4-Bromofluorobenzene | 52.0 | | 50.00 | | 104 | 82 | 125 | | | |
| Surr: Dibromofluoromethane | 49.2 | | 50.00 | | 98.4 | 84 | 116 | | | |
| Surr: Toluene-d8 | 48.5 | | 50.00 | | 97.0 | 84 | 118 | | | |

**Qualifiers:**

| | | | |
|---|---|---|---|
| B | Analyte detected in the associated Method Blank | DF | Dilution Factor |
| J | Analyte detected between MDL and RL | MDL | Method Detection Limit |
| ND | Not Detected at the Method Detection Limit | R | RPD outside accepted control limits |
| RL | Reporting Limit | S | Spike Recovery outside control limits |
| J | Analyte detected between SDL and RL | N | Parameter not NELAC certified |

**CLIENT:** URS Corporation
**Work Order:** 0812097
**Project:** Tillery Street

# ANALYTICAL QC SUMMARY REPORT

**RunID:** GCMS5_081215A

| Sample ID: LCS-32696 | Batch ID: 32696 | TestNo: SW8260B | Units: mg/L |
|---|---|---|---|
| SampType: LCS | Run ID: GCMS5_081215A | Analysis Date: 12/15/2008 10:37:00 A | Prep Date: 12/15/2008 |

| Analyte | Result | RL | SPK value | Ref Val | %REC | LowLimit | HighLimit | %RPD | RPDLimit | Qual |
|---|---|---|---|---|---|---|---|---|---|---|
| 1,1,1,2-Tetrachloroethane | 0.0242 | 0.00100 | 0.0232 | 0 | 104 | 81 | 129 | | | |
| 1,1,1-Trichloroethane | 0.0236 | 0.00100 | 0.0232 | 0 | 102 | 67 | 132 | | | |
| 1,1,2,2-Tetrachloroethane | 0.0237 | 0.00100 | 0.0232 | 0 | 102 | 63 | 128 | | | |
| 1,1,2-Trichloroethane | 0.0236 | 0.00100 | 0.0232 | 0 | 102 | 75 | 125 | | | |
| 1,1-Dichloroethane | 0.0237 | 0.00100 | 0.0232 | 0 | 102 | 69 | 133 | | | |
| 1,1-Dichloroethene | 0.0236 | 0.00100 | 0.0232 | 0 | 102 | 68 | 130 | | | |
| 1,1-Dichloropropene | 0.0243 | 0.00100 | 0.0232 | 0 | 105 | 73 | 132 | | | |
| 1,2,3-Trichlorobenzene | 0.0234 | 0.00500 | 0.0232 | 0 | 101 | 67 | 137 | | | |
| 1,2,3-Trichloropropane | 0.0231 | 0.00100 | 0.0232 | 0 | 99.7 | 73 | 124 | | | |
| 1,2,4-Trichlorobenzene | 0.0241 | 0.00500 | 0.0232 | 0 | 104 | 66 | 134 | | | |
| 1,2,4-Trimethylbenzene | 0.0242 | 0.00500 | 0.0232 | 0 | 104 | 74 | 132 | | | |
| 1,2-Dibromo-3-chloropropane | 0.0239 | 0.0100 | 0.0232 | 0 | 103 | 50 | 132 | | | |
| 1,2-Dibromoethane | 0.0239 | 0.00100 | 0.0232 | 0 | 103 | 80 | 121 | | | |
| 1,2-Dichlorobenzene | 0.0239 | 0.00100 | 0.0232 | 0 | 103 | 75 | 125 | | | |
| 1,2-Dichloroethane | 0.0234 | 0.00100 | 0.0232 | 0 | 101 | 68 | 127 | | | |
| 1,2-Dichloropropane | 0.0235 | 0.00100 | 0.0232 | 0 | 101 | 75 | 125 | | | |
| 1,3,5-Trimethylbenzene | 0.0238 | 0.00500 | 0.0232 | 0 | 102 | 74 | 131 | | | |
| 1,3-Dichlorobenzene | 0.0240 | 0.00100 | 0.0232 | 0 | 103 | 75 | 124 | | | |
| 1,3-Dichloropropane | 0.0237 | 0.00100 | 0.0232 | 0 | 102 | 73 | 126 | | | |
| 1,4-Dichlorobenzene | 0.0243 | 0.00100 | 0.0232 | 0 | 105 | 74 | 123 | | | |
| 1-Chlorohexane | 0.0249 | 0.00500 | 0.0232 | 0 | 107 | 70 | 125 | | | |
| 2,2-Dichloropropane | 0.0252 | 0.00100 | 0.0232 | 0 | 109 | 69 | 137 | | | |
| 2-Butanone | 0.0234 | 0.0150 | 0.0232 | 0 | 101 | 49 | 136 | | | |
| 2-Chlorotoluene | 0.0236 | 0.00100 | 0.0232 | 0 | 102 | 73 | 126 | | | |
| 2-Hexanone | 0.0233 | 0.0150 | 0.0232 | 0 | 100 | 50 | 150 | | | |
| 4-Chlorotoluene | 0.0242 | 0.00100 | 0.0232 | 0 | 105 | 74 | 128 | | | |
| 4-Methyl-2-pentanone | 0.0230 | 0.0150 | 0.0232 | 0 | 99.1 | 60 | 135 | | | |
| Acetone | 0.0236 | 0.0150 | 0.0232 | 0 | 102 | 40 | 135 | | | |
| Benzene | 0.0233 | 0.00100 | 0.0232 | 0 | 100 | 81 | 120 | | | |
| Bromobenzene | 0.0231 | 0.00100 | 0.0232 | 0 | 99.4 | 76 | 124 | | | |
| Bromochloromethane | 0.0236 | 0.00100 | 0.0232 | 0 | 102 | 65 | 129 | | | |
| Bromodichloromethane | 0.0243 | 0.00100 | 0.0232 | 0 | 105 | 76 | 121 | | | |
| Bromoform | 0.0254 | 0.00100 | 0.0232 | 0 | 110 | 69 | 128 | | | |
| Bromomethane | 0.0217 | 0.00100 | 0.0232 | 0 | 93.7 | 53 | 141 | | | |
| Carbon disulfide | 0.0227 | 0.0150 | 0.0232 | 0 | 97.7 | 50 | 150 | | | |
| Carbon tetrachloride | 0.0243 | 0.00100 | 0.0232 | 0 | 105 | 66 | 138 | | | |
| Chlorobenzene | 0.0230 | 0.00100 | 0.0232 | 0 | 99.2 | 81 | 122 | | | |
| Chloroethane | 0.0233 | 0.00100 | 0.0232 | 0 | 101 | 58 | 133 | | | |
| Chloroform | 0.0236 | 0.00100 | 0.0232 | 0 | 102 | 69 | 128 | | | |
| Chloromethane | 0.0227 | 0.00100 | 0.0232 | 0 | 97.9 | 56 | 131 | | | |
| cis-1,2-Dichloroethene | 0.0239 | 0.00100 | 0.0232 | 0 | 103 | 72 | 126 | | | |

**Qualifiers:**

| | | | |
|---|---|---|---|
| B | Analyte detected in the associated Method Blank | DF | Dilution Factor |
| J | Analyte detected between MDL and RL | MDL | Method Detection Limit |
| ND | Not Detected at the Method Detection Limit | R | RPD outside accepted control limits |
| RL | Reporting Limit | S | Spike Recovery outside control limits |
| J | Analyte detected between SDL and RL | N | Parameter not NELAC certified |

**CLIENT:** URS Corporation
**Work Order:** 0812097
**Project:** Tillery Street

# ANALYTICAL QC SUMMARY REPORT

**RunID:** GCMS5_081215A

| Sample ID: LCS-32696 | Batch ID: 32696 | TestNo: SW8260B | Units: mg/L |
|---|---|---|---|
| SampType: LCS | Run ID: GCMS5_081215A | Analysis Date: 12/15/2008 10:37:00 A | Prep Date: 12/15/2008 |

| Analyte | Result | RL | SPK value | Ref Val | %REC | LowLimit | HighLimit | %RPD | RPDLimit | Qual |
|---|---|---|---|---|---|---|---|---|---|---|
| cis-1,3-Dichloropropene | 0.0246 | 0.00100 | 0.0232 | 0 | 106 | 69 | 131 | | | |
| Cyclohexane | 0.0240 | 0.0150 | 0.0232 | 0 | 103 | 40 | 161 | | | N |
| Dibromochloromethane | 0.0245 | 0.00100 | 0.0232 | 0 | 106 | 66 | 133 | | | |
| Dibromomethane | 0.0236 | 0.00100 | 0.0232 | 0 | 102 | 76 | 125 | | | |
| Dichlorodifluoromethane | 0.0207 | 0.00100 | 0.0232 | 0 | 89.3 | 53 | 153 | | | |
| Ethylbenzene | 0.0238 | 0.00100 | 0.0232 | 0 | 103 | 80 | 120 | | | |
| Hexachlorobutadiene | 0.0244 | 0.00300 | 0.0232 | 0 | 105 | 67 | 131 | | | |
| Isopropylbenzene | 0.0250 | 0.00100 | 0.0232 | 0 | 108 | 75 | 127 | | | |
| m,p-Xylene | 0.0490 | 0.00200 | 0.0464 | 0 | 105 | 80 | 120 | | | |
| Methyl Acetate | 0.0224 | 0.0150 | 0.0232 | 0 | 96.5 | 70 | 130 | | | |
| Methyl tert-butyl ether | 0.0242 | 0.00100 | 0.0232 | 0 | 104 | 68 | 123 | | | |
| Methylcyclohexane | 0.0250 | 0.0150 | 0.0232 | 0 | 108 | 70 | 130 | | | |
| Methylene chloride | 0.0237 | 0.00250 | 0.0232 | 0 | 102 | 63 | 137 | | | |
| n-Butylbenzene | 0.0257 | 0.00100 | 0.0232 | 0 | 111 | 69 | 137 | | | |
| n-Propylbenzene | 0.0241 | 0.00100 | 0.0232 | 0 | 104 | 72 | 129 | | | |
| Naphthalene | 0.0232 | 0.0150 | 0.0232 | 0 | 99.8 | 54 | 138 | | | |
| o-Xylene | 0.0246 | 0.00100 | 0.0232 | 0 | 106 | 80 | 120 | | | |
| p-Isopropyltoluene | 0.0254 | 0.00100 | 0.0232 | 0 | 110 | 73 | 130 | | | |
| sec-Butylbenzene | 0.0248 | 0.00100 | 0.0232 | 0 | 107 | 72 | 127 | | | |
| Styrene | 0.0253 | 0.00100 | 0.0232 | 0 | 109 | 65 | 134 | | | |
| tert-Butylbenzene | 0.0243 | 0.00100 | 0.0232 | 0 | 105 | 70 | 129 | | | |
| Tetrachloroethene | 0.0235 | 0.00200 | 0.0232 | 0 | 101 | 66 | 128 | | | |
| Toluene | 0.0231 | 0.00200 | 0.0232 | 0 | 99.4 | 80 | 120 | | | |
| trans-1,2-Dichloroethene | 0.0234 | 0.00100 | 0.0232 | 0 | 101 | 63 | 137 | | | |
| trans-1,3-Dichloropropene | 0.0250 | 0.00100 | 0.0232 | 0 | 108 | 59 | 135 | | | |
| Trichloroethene | 0.0227 | 0.00200 | 0.0232 | 0 | 97.9 | 70 | 127 | | | |
| Trichlorofluoromethane | 0.0238 | 0.00100 | 0.0232 | 0 | 103 | 57 | 129 | | | |
| Vinyl chloride | 0.0232 | 0.00100 | 0.0232 | 0 | 100 | 50 | 134 | | | |
| Surr: 1,2-Dichloroethane-d4 | 199 | | 200.0 | | 99.6 | 72 | 119 | | | |
| Surr: 4-Bromofluorobenzene | 198 | | 200.0 | | 98.9 | 76 | 119 | | | |
| Surr: Dibromofluoromethane | 192 | | 200.0 | | 96.0 | 85 | 115 | | | |
| Surr: Toluene-d8 | 200 | | 200.0 | | 100 | 81 | 120 | | | |

| Sample ID: LCSD-32696 | Batch ID: 32696 | TestNo: SW8260B | Units: mg/L |
|---|---|---|---|
| SampType: LCSD | Run ID: GCMS5_081215A | Analysis Date: 12/15/2008 11:01:00 A | Prep Date: 12/15/2008 |

| Analyte | Result | RL | SPK value | Ref Val | %REC | LowLimit | HighLimit | %RPD | RPDLimit | Qual |
|---|---|---|---|---|---|---|---|---|---|---|
| 1,1,1,2-Tetrachloroethane | 0.0243 | 0.00100 | 0.0232 | 0 | 105 | 81 | 129 | 0.494 | 20 | |
| 1,1,1-Trichloroethane | 0.0241 | 0.00100 | 0.0232 | 0 | 104 | 67 | 132 | 2.18 | 20 | |
| 1,1,2,2-Tetrachloroethane | 0.0244 | 0.00100 | 0.0232 | 0 | 105 | 63 | 128 | 3.00 | 20 | |
| 1,1,2-Trichloroethane | 0.0239 | 0.00100 | 0.0232 | 0 | 103 | 75 | 125 | 1.31 | 20 | |

**Qualifiers:**

| | | | |
|---|---|---|---|
| B | Analyte detected in the associated Method Blank | DF | Dilution Factor |
| J | Analyte detected between MDL and RL | MDL | Method Detection Limit |
| ND | Not Detected at the Method Detection Limit | R | RPD outside accepted control limits |
| RL | Reporting Limit | S | Spike Recovery outside control limits |
| J | Analyte detected between SDL and RL | N | Parameter not NELAC certified |

**CLIENT:** URS Corporation
**Work Order:** 0812097
**Project:** Tillery Street

# ANALYTICAL QC SUMMARY REPORT

**RunID:** GCMS5_081215A

| Sample ID: LCSD-32696 | Batch ID: 32696 | TestNo: SW8260B | Units: mg/L |
|---|---|---|---|
| SampType: LCSD | Run ID: GCMS5_081215A | Analysis Date: 12/15/2008 11:01:00 A | Prep Date: 12/15/2008 |

| Analyte | Result | RL | SPK value | Ref Val | %REC | LowLimit | HighLimit | %RPD | RPDLimit | Qual |
|---|---|---|---|---|---|---|---|---|---|---|
| 1,1-Dichloroethane | 0.0234 | 0.00100 | 0.0232 | 0 | 101 | 69 | 133 | 1.40 | 20 | |
| 1,1-Dichloroethene | 0.0230 | 0.00100 | 0.0232 | 0 | 99.4 | 68 | 130 | 2.19 | 20 | |
| 1,1-Dichloropropene | 0.0243 | 0.00100 | 0.0232 | 0 | 105 | 73 | 132 | 0.165 | 20 | |
| 1,2,3-Trichlorobenzene | 0.0236 | 0.00500 | 0.0232 | 0 | 102 | 67 | 137 | 1.19 | 20 | |
| 1,2,3-Trichloropropane | 0.0240 | 0.00100 | 0.0232 | 0 | 103 | 73 | 124 | 3.65 | 20 | |
| 1,2,4-Trichlorobenzene | 0.0245 | 0.00500 | 0.0232 | 0 | 106 | 66 | 134 | 1.85 | 20 | |
| 1,2,4-Trimethylbenzene | 0.0245 | 0.00500 | 0.0232 | 0 | 106 | 74 | 132 | 1.35 | 20 | |
| 1,2-Dibromo-3-chloropropane | 0.0243 | 0.0100 | 0.0232 | 0 | 105 | 50 | 132 | 1.91 | 20 | |
| 1,2-Dibromoethane | 0.0243 | 0.00100 | 0.0232 | 0 | 105 | 80 | 121 | 1.70 | 20 | |
| 1,2-Dichlorobenzene | 0.0244 | 0.00100 | 0.0232 | 0 | 105 | 75 | 125 | 2.07 | 20 | |
| 1,2-Dichloroethane | 0.0238 | 0.00100 | 0.0232 | 0 | 103 | 68 | 127 | 1.44 | 20 | |
| 1,2-Dichloropropane | 0.0241 | 0.00100 | 0.0232 | 0 | 104 | 75 | 125 | 2.44 | 20 | |
| 1,3,5-Trimethylbenzene | 0.0240 | 0.00500 | 0.0232 | 0 | 103 | 74 | 131 | 0.963 | 20 | |
| 1,3-Dichlorobenzene | 0.0243 | 0.00100 | 0.0232 | 0 | 105 | 75 | 124 | 1.20 | 20 | |
| 1,3-Dichloropropane | 0.0242 | 0.00100 | 0.0232 | 0 | 104 | 73 | 126 | 2.30 | 20 | |
| 1,4-Dichlorobenzene | 0.0241 | 0.00100 | 0.0232 | 0 | 104 | 74 | 123 | 1.20 | 20 | |
| 1-Chlorohexane | 0.0248 | 0.00500 | 0.0232 | 0 | 107 | 70 | 125 | 0.242 | 20 | |
| 2,2-Dichloropropane | 0.0251 | 0.00100 | 0.0232 | 0 | 108 | 69 | 137 | 0.636 | 20 | |
| 2-Butanone | 0.0243 | 0.0150 | 0.0232 | 0 | 105 | 49 | 136 | 3.64 | 20 | |
| 2-Chlorotoluene | 0.0243 | 0.00100 | 0.0232 | 0 | 105 | 73 | 126 | 3.01 | 20 | |
| 2-Hexanone | 0.0236 | 0.0150 | 0.0232 | 0 | 102 | 50 | 150 | 1.54 | 20 | |
| 4-Chlorotoluene | 0.0246 | 0.00100 | 0.0232 | 0 | 106 | 74 | 128 | 1.51 | 20 | |
| 4-Methyl-2-pentanone | 0.0238 | 0.0150 | 0.0232 | 0 | 103 | 60 | 135 | 3.42 | 20 | |
| Acetone | 0.0230 | 0.0150 | 0.0232 | 0 | 99.1 | 40 | 135 | 2.49 | 20 | |
| Benzene | 0.0234 | 0.00100 | 0.0232 | 0 | 101 | 81 | 120 | 0.171 | 20 | |
| Bromobenzene | 0.0237 | 0.00100 | 0.0232 | 0 | 102 | 76 | 124 | 2.74 | 20 | |
| Bromochloromethane | 0.0233 | 0.00100 | 0.0232 | 0 | 101 | 65 | 129 | 0.981 | 20 | |
| Bromodichloromethane | 0.0243 | 0.00100 | 0.0232 | 0 | 105 | 76 | 121 | 0.0822 | 20 | |
| Bromoform | 0.0255 | 0.00100 | 0.0232 | 0 | 110 | 69 | 128 | 0.432 | 20 | |
| Bromomethane | 0.0212 | 0.00100 | 0.0232 | 0 | 91.5 | 53 | 141 | 2.42 | 20 | |
| Carbon disulfide | 0.0224 | 0.0150 | 0.0232 | 0 | 96.5 | 50 | 150 | 1.24 | 20 | |
| Carbon tetrachloride | 0.0241 | 0.00100 | 0.0232 | 0 | 104 | 66 | 138 | 0.784 | 20 | |
| Chlorobenzene | 0.0233 | 0.00100 | 0.0232 | 0 | 101 | 81 | 122 | 1.38 | 20 | |
| Chloroethane | 0.0220 | 0.00100 | 0.0232 | 0 | 95.0 | 58 | 133 | 5.64 | 20 | |
| Chloroform | 0.0234 | 0.00100 | 0.0232 | 0 | 101 | 69 | 128 | 0.850 | 20 | |
| Chloromethane | 0.0219 | 0.00100 | 0.0232 | 0 | 94.5 | 56 | 131 | 3.54 | 20 | |
| cis-1,2-Dichloroethene | 0.0238 | 0.00100 | 0.0232 | 0 | 102 | 72 | 126 | 0.546 | 20 | |
| cis-1,3-Dichloropropene | 0.0249 | 0.00100 | 0.0232 | 0 | 108 | 69 | 131 | 1.21 | 20 | |
| Cyclohexane | 0.0239 | 0.0150 | 0.0232 | 0 | 103 | 40 | 161 | 0.292 | 20 | N |
| Dibromochloromethane | 0.0247 | 0.00100 | 0.0232 | 0 | 106 | 66 | 133 | 0.773 | 20 | |
| Dibromomethane | 0.0238 | 0.00100 | 0.0232 | 0 | 103 | 76 | 125 | 1.01 | 20 | |

**Qualifiers:**

| | | | |
|---|---|---|---|
| B | Analyte detected in the associated Method Blank | DF | Dilution Factor |
| J | Analyte detected between MDL and RL | MDL | Method Detection Limit |
| ND | Not Detected at the Method Detection Limit | R | RPD outside accepted control limits |
| RL | Reporting Limit | S | Spike Recovery outside control limits |
| J | Analyte detected between SDL and RL | N | Parameter not NELAC certified |

**CLIENT:** URS Corporation
**Work Order:** 0812097
**Project:** Tillery Street

# ANALYTICAL QC SUMMARY REPORT

**RunID:** GCMS5_081215A

| Sample ID: LCSD-32696 | Batch ID: 32696 | TestNo: SW8260B | Units: mg/L |
|---|---|---|---|
| SampType: LCSD | Run ID: GCMS5_081215A | Analysis Date: 12/15/2008 11:01:00 A | Prep Date: 12/15/2008 |

| Analyte | Result | RL | SPK value | Ref Val | %REC | LowLimit | HighLimit | %RPD | RPDLimit | Qual |
|---|---|---|---|---|---|---|---|---|---|---|
| Dichlorodifluoromethane | 0.0204 | 0.00100 | 0.0232 | 0 | 87.9 | 53 | 153 | 1.51 | 20 | |
| Ethylbenzene | 0.0241 | 0.00100 | 0.0232 | 0 | 104 | 80 | 120 | 1.04 | 20 | |
| Hexachlorobutadiene | 0.0248 | 0.00300 | 0.0232 | 0 | 107 | 67 | 131 | 1.67 | 20 | |
| Isopropylbenzene | 0.0252 | 0.00100 | 0.0232 | 0 | 109 | 75 | 127 | 0.716 | 20 | |
| m,p-Xylene | 0.0491 | 0.00200 | 0.0464 | 0 | 106 | 80 | 120 | 0.286 | 20 | |
| Methyl Acetate | 0.0223 | 0.0150 | 0.0232 | 0 | 96.3 | 70 | 130 | 0.224 | 20 | |
| Methyl tert-butyl ether | 0.0247 | 0.00100 | 0.0232 | 0 | 106 | 68 | 123 | 1.76 | 20 | |
| Methylcyclohexane | 0.0250 | 0.0150 | 0.0232 | 0 | 108 | 70 | 130 | 0.120 | 20 | |
| Methylene chloride | 0.0240 | 0.00250 | 0.0232 | 0 | 103 | 63 | 137 | 1.13 | 20 | |
| n-Butylbenzene | 0.0262 | 0.00100 | 0.0232 | 0 | 113 | 69 | 137 | 1.93 | 20 | |
| n-Propylbenzene | 0.0247 | 0.00100 | 0.0232 | 0 | 106 | 72 | 129 | 2.09 | 20 | |
| Naphthalene | 0.0235 | 0.0150 | 0.0232 | 0 | 101 | 54 | 138 | 1.59 | 20 | |
| o-Xylene | 0.0245 | 0.00100 | 0.0232 | 0 | 106 | 80 | 120 | 0.489 | 20 | |
| p-Isopropyltoluene | 0.0258 | 0.00100 | 0.0232 | 0 | 111 | 73 | 130 | 1.37 | 20 | |
| sec-Butylbenzene | 0.0254 | 0.00100 | 0.0232 | 0 | 109 | 72 | 127 | 2.19 | 20 | |
| Styrene | 0.0250 | 0.00100 | 0.0232 | 0 | 108 | 65 | 134 | 1.15 | 20 | |
| tert-Butylbenzene | 0.0250 | 0.00100 | 0.0232 | 0 | 108 | 70 | 129 | 2.76 | 20 | |
| Tetrachloroethene | 0.0241 | 0.00200 | 0.0232 | 0 | 104 | 66 | 128 | 2.52 | 20 | |
| Toluene | 0.0234 | 0.00200 | 0.0232 | 0 | 101 | 80 | 120 | 1.34 | 20 | |
| trans-1,2-Dichloroethene | 0.0232 | 0.00100 | 0.0232 | 0 | 100 | 63 | 137 | 1.11 | 20 | |
| trans-1,3-Dichloropropene | 0.0253 | 0.00100 | 0.0232 | 0 | 109 | 59 | 135 | 1.35 | 20 | |
| Trichloroethene | 0.0237 | 0.00200 | 0.0232 | 0 | 102 | 70 | 127 | 4.18 | 20 | |
| Trichlorofluoromethane | 0.0232 | 0.00100 | 0.0232 | 0 | 99.8 | 57 | 129 | 2.85 | 20 | |
| Vinyl chloride | 0.0229 | 0.00100 | 0.0232 | 0 | 98.5 | 50 | 134 | 1.74 | 20 | |
| Surr: 1,2-Dichloroethane-d4 | 196 | | 200.0 | | 98.1 | 72 | 119 | 0 | 0 | |
| Surr: 4-Bromofluorobenzene | 199 | | 200.0 | | 99.6 | 76 | 119 | 0 | 0 | |
| Surr: Dibromofluoromethane | 191 | | 200.0 | | 95.6 | 85 | 115 | 0 | 0 | |
| Surr: Toluene-d8 | 199 | | 200.0 | | 99.5 | 81 | 120 | 0 | 0 | |

| Sample ID: MB-32696 | Batch ID: 32696 | TestNo: SW8260B | Units: mg/L |
|---|---|---|---|
| SampType: MBLK | Run ID: GCMS5_081215A | Analysis Date: 12/15/2008 12:14:00 P | Prep Date: 12/15/2008 |

| Analyte | Result | RL | SPK value | Ref Val | %REC | LowLimit | HighLimit | %RPD | RPDLimit | Qual |
|---|---|---|---|---|---|---|---|---|---|---|
| 1,1,1,2-Tetrachloroethane | ND | 0.00100 | | | | | | | | |
| 1,1,1-Trichloroethane | ND | 0.00100 | | | | | | | | |
| 1,1,2,2-Tetrachloroethane | ND | 0.00100 | | | | | | | | |
| 1,1,2-Trichloroethane | ND | 0.00100 | | | | | | | | |
| 1,1-Dichloroethane | ND | 0.00100 | | | | | | | | |
| 1,1-Dichloroethene | ND | 0.00100 | | | | | | | | |
| 1,1-Dichloropropene | ND | 0.00100 | | | | | | | | |
| 1,2,3-Trichlorobenzene | ND | 0.00500 | | | | | | | | |

**Qualifiers:**

| | | | |
|---|---|---|---|
| B | Analyte detected in the associated Method Blank | DF | Dilution Factor |
| J | Analyte detected between MDL and RL | MDL | Method Detection Limit |
| ND | Not Detected at the Method Detection Limit | R | RPD outside accepted control limits |
| RL | Reporting Limit | S | Spike Recovery outside control limits |
| J | Analyte detected between SDL and RL | N | Parameter not NELAC certified |

**CLIENT:** URS Corporation
**Work Order:** 0812097
**Project:** Tillery Street

# ANALYTICAL QC SUMMARY REPORT

**RunID:** GCMS5_081215A

| Sample ID: **MB-32696** | Batch ID: **32696** | TestNo: **SW8260B** | Units: **mg/L** |
|---|---|---|---|
| SampType: **MBLK** | Run ID: **GCMS5_081215A** | Analysis Date: **12/15/2008 12:14:00 P** | Prep Date: **12/15/2008** |

| Analyte | Result | RL | SPK value | Ref Val | %REC | LowLimit | HighLimit | %RPD | RPDLimit | Qual |
|---|---|---|---|---|---|---|---|---|---|---|
| 1,2,3-Trichloropropane | ND | 0.00100 | | | | | | | | |
| 1,2,4-Trichlorobenzene | ND | 0.00500 | | | | | | | | |
| 1,2,4-Trimethylbenzene | ND | 0.00500 | | | | | | | | |
| 1,2-Dibromo-3-chloropropane | ND | 0.0100 | | | | | | | | |
| 1,2-Dibromoethane | ND | 0.00100 | | | | | | | | |
| 1,2-Dichlorobenzene | ND | 0.00100 | | | | | | | | |
| 1,2-Dichloroethane | ND | 0.00100 | | | | | | | | |
| 1,2-Dichloropropane | ND | 0.00100 | | | | | | | | |
| 1,3,5-Trimethylbenzene | ND | 0.00500 | | | | | | | | |
| 1,3-Dichlorobenzene | ND | 0.00100 | | | | | | | | |
| 1,3-Dichloropropane | ND | 0.00100 | | | | | | | | |
| 1,4-Dichlorobenzene | ND | 0.00100 | | | | | | | | |
| 1-Chlorohexane | ND | 0.00500 | | | | | | | | |
| 2,2-Dichloropropane | ND | 0.00100 | | | | | | | | |
| 2-Butanone | ND | 0.0150 | | | | | | | | |
| 2-Chlorotoluene | ND | 0.00100 | | | | | | | | |
| 2-Hexanone | ND | 0.0150 | | | | | | | | |
| 4-Chlorotoluene | ND | 0.00100 | | | | | | | | |
| 4-Methyl-2-pentanone | ND | 0.0150 | | | | | | | | |
| Acetone | ND | 0.0150 | | | | | | | | |
| Benzene | ND | 0.00100 | | | | | | | | |
| Bromobenzene | ND | 0.00100 | | | | | | | | |
| Bromochloromethane | ND | 0.00100 | | | | | | | | |
| Bromodichloromethane | ND | 0.00100 | | | | | | | | |
| Bromoform | ND | 0.00100 | | | | | | | | |
| Bromomethane | ND | 0.00100 | | | | | | | | |
| Carbon disulfide | ND | 0.0150 | | | | | | | | |
| Carbon tetrachloride | ND | 0.00100 | | | | | | | | |
| Chlorobenzene | ND | 0.00100 | | | | | | | | |
| Chloroethane | ND | 0.00100 | | | | | | | | |
| Chloroform | ND | 0.00100 | | | | | | | | |
| Chloromethane | ND | 0.00100 | | | | | | | | |
| cis-1,2-Dichloroethene | ND | 0.00100 | | | | | | | | |
| cis-1,3-Dichloropropene | ND | 0.00100 | | | | | | | | |
| Cyclohexane | ND | 0.0150 | | | | | | | | N |
| Dibromochloromethane | ND | 0.00100 | | | | | | | | |
| Dibromomethane | ND | 0.00100 | | | | | | | | |
| Dichlorodifluoromethane | ND | 0.00100 | | | | | | | | |
| Ethylbenzene | ND | 0.00100 | | | | | | | | |
| Hexachlorobutadiene | ND | 0.00300 | | | | | | | | |
| Isopropylbenzene | ND | 0.00100 | | | | | | | | |

**Qualifiers:**

| | | | |
|---|---|---|---|
| B | Analyte detected in the associated Method Blank | DF | Dilution Factor |
| J | Analyte detected between MDL and RL | MDL | Method Detection Limit |
| ND | Not Detected at the Method Detection Limit | R | RPD outside accepted control limits |
| RL | Reporting Limit | S | Spike Recovery outside control limits |
| J | Analyte detected between SDL and RL | N | Parameter not NELAC certified |

**CLIENT:** URS Corporation
**Work Order:** 0812097
**Project:** Tillery Street

# ANALYTICAL QC SUMMARY REPORT

**RunID:** GCMS5_081215A

| Sample ID: **MB-32696** | Batch ID: **32696** | TestNo: **SW8260B** | Units: **mg/L** |
|---|---|---|---|
| SampType: **MBLK** | Run ID: **GCMS5_081215A** | Analysis Date: **12/15/2008 12:14:00 P** | Prep Date: **12/15/2008** |

| Analyte | Result | RL | SPK value | Ref Val | %REC | LowLimit | HighLimit | %RPD | RPDLimit | Qual |
|---|---|---|---|---|---|---|---|---|---|---|
| m,p-Xylene | ND | 0.00200 | | | | | | | | |
| Methyl Acetate | ND | 0.0150 | | | | | | | | |
| Methyl tert-butyl ether | ND | 0.00100 | | | | | | | | |
| Methylcyclohexane | ND | 0.0150 | | | | | | | | |
| Methylene chloride | ND | 0.00250 | | | | | | | | |
| n-Butylbenzene | ND | 0.00100 | | | | | | | | |
| n-Propylbenzene | ND | 0.00100 | | | | | | | | |
| Naphthalene | ND | 0.0150 | | | | | | | | |
| o-Xylene | ND | 0.00100 | | | | | | | | |
| p-Isopropyltoluene | ND | 0.00100 | | | | | | | | |
| sec-Butylbenzene | ND | 0.00100 | | | | | | | | |
| Styrene | ND | 0.00100 | | | | | | | | |
| tert-Butylbenzene | ND | 0.00100 | | | | | | | | |
| Tetrachloroethene | ND | 0.00200 | | | | | | | | |
| Toluene | ND | 0.00200 | | | | | | | | |
| trans-1,2-Dichloroethene | ND | 0.00100 | | | | | | | | |
| trans-1,3-Dichloropropene | ND | 0.00100 | | | | | | | | |
| Trichloroethene | ND | 0.00200 | | | | | | | | |
| Trichlorofluoromethane | ND | 0.00100 | | | | | | | | |
| Vinyl chloride | ND | 0.00100 | | | | | | | | |
| Surr: 1,2-Dichloroethane-d4 | 201 | | 200.0 | | 100 | 72 | 119 | | | |
| Surr: 4-Bromofluorobenzene | 210 | | 200.0 | | 105 | 76 | 119 | | | |
| Surr: Dibromofluoromethane | 194 | | 200.0 | | 96.8 | 85 | 115 | | | |
| Surr: Toluene-d8 | 204 | | 200.0 | | 102 | 81 | 120 | | | |

**Qualifiers:**

| | | | |
|---|---|---|---|
| B | Analyte detected in the associated Method Blank | DF | Dilution Factor |
| J | Analyte detected between MDL and RL | MDL | Method Detection Limit |
| ND | Not Detected at the Method Detection Limit | R | RPD outside accepted control limits |
| RL | Reporting Limit | S | Spike Recovery outside control limits |
| J | Analyte detected between SDL and RL | N | Parameter not NELAC certified |

**CLIENT:** URS Corporation
**Work Order:** 0812097
**Project:** Tillery Street

# ANALYTICAL QC SUMMARY REPORT

**RunID:** GCMS5_081215A

| Sample ID: ICV-081215 | Batch ID: R41052 | TestNo: SW8260B | Units: mg/L |
|---|---|---|---|
| SampType: ICV | Run ID: GCMS5_081215A | Analysis Date: 12/15/2008 10:10:00 A | Prep Date: |

| Analyte | Result | RL | SPK value | Ref Val | %REC | LowLimit | HighLimit | %RPD | RPDLimit | Qual |
|---|---|---|---|---|---|---|---|---|---|---|
| 1,1,1,2-Tetrachloroethane | 0.0484 | 0.00100 | 0.0464 | 0 | 104 | 70 | 130 | | | |
| 1,1,1-Trichloroethane | 0.0477 | 0.00100 | 0.0464 | 0 | 103 | 70 | 130 | | | |
| 1,1,2,2-Tetrachloroethane | 0.0455 | 0.00100 | 0.0464 | 0 | 98.1 | 70 | 130 | | | |
| 1,1,2-Trichloroethane | 0.0473 | 0.00100 | 0.0464 | 0 | 102 | 70 | 130 | | | |
| 1,1-Dichloroethane | 0.0459 | 0.00100 | 0.0464 | 0 | 99.0 | 70 | 130 | | | |
| 1,1-Dichloroethene | 0.0465 | 0.00100 | 0.0464 | 0 | 100 | 80 | 120 | | | |
| 1,1-Dichloropropene | 0.0484 | 0.00100 | 0.0464 | 0 | 104 | 70 | 130 | | | |
| 1,2,3-Trichlorobenzene | 0.0488 | 0.00500 | 0.0464 | 0 | 105 | 70 | 130 | | | |
| 1,2,3-Trichloropropane | 0.0449 | 0.00100 | 0.0464 | 0 | 96.8 | 70 | 130 | | | |
| 1,2,4-Trichlorobenzene | 0.0505 | 0.00500 | 0.0464 | 0 | 109 | 70 | 130 | | | |
| 1,2,4-Trimethylbenzene | 0.0477 | 0.00500 | 0.0464 | 0 | 103 | 70 | 130 | | | |
| 1,2-Dibromo-3-chloropropane | 0.0475 | 0.0100 | 0.0464 | 0 | 102 | 70 | 130 | | | |
| 1,2-Dibromoethane | 0.0479 | 0.00100 | 0.0464 | 0 | 103 | 70 | 130 | | | |
| 1,2-Dichlorobenzene | 0.0470 | 0.00100 | 0.0464 | 0 | 101 | 70 | 130 | | | |
| 1,2-Dichloroethane | 0.0471 | 0.00100 | 0.0464 | 0 | 102 | 70 | 130 | | | |
| 1,2-Dichloropropane | 0.0469 | 0.00100 | 0.0464 | 0 | 101 | 70 | 130 | | | |
| 1,3,5-Trimethylbenzene | 0.0470 | 0.00500 | 0.0464 | 0 | 101 | 70 | 130 | | | |
| 1,3-Dichlorobenzene | 0.0465 | 0.00100 | 0.0464 | 0 | 100 | 70 | 130 | | | |
| 1,3-Dichloropropane | 0.0460 | 0.00100 | 0.0464 | 0 | 99.1 | 80 | 120 | | | |
| 1,4-Dichlorobenzene | 0.0466 | 0.00100 | 0.0464 | 0 | 100 | 70 | 130 | | | |
| 1-Chlorohexane | 0.0486 | 0.00500 | 0.0464 | 0 | 105 | 70 | 130 | | | |
| 2,2-Dichloropropane | 0.0522 | 0.00100 | 0.0464 | 0 | 112 | 70 | 130 | | | |
| 2-Butanone | 0.0437 | 0.0150 | 0.0464 | 0 | 94.2 | 70 | 130 | | | |
| 2-Chlorotoluene | 0.0463 | 0.00100 | 0.0464 | 0 | 99.8 | 70 | 130 | | | |
| 2-Hexanone | 0.0439 | 0.0150 | 0.0464 | 0 | 94.5 | 70 | 130 | | | |
| 4-Chlorotoluene | 0.0468 | 0.00100 | 0.0464 | 0 | 101 | 70 | 130 | | | |
| 4-Methyl-2-pentanone | 0.0432 | 0.0150 | 0.0464 | 0 | 93.1 | 70 | 130 | | | |
| Acetone | 0.0418 | 0.0150 | 0.0464 | 0 | 90.0 | 70 | 130 | | | |
| Benzene | 0.0461 | 0.00100 | 0.0464 | 0 | 99.4 | 70 | 130 | | | |
| Bromobenzene | 0.0460 | 0.00100 | 0.0464 | 0 | 99.2 | 70 | 130 | | | |
| Bromochloromethane | 0.0472 | 0.00100 | 0.0464 | 0 | 102 | 70 | 130 | | | |
| Bromodichloromethane | 0.0491 | 0.00100 | 0.0464 | 0 | 106 | 70 | 130 | | | |
| Bromoform | 0.0520 | 0.00100 | 0.0464 | 0 | 112 | 70 | 130 | | | |
| Bromomethane | 0.0415 | 0.00100 | 0.0464 | 0 | 89.4 | 70 | 130 | | | |
| Carbon disulfide | 0.0448 | 0.0150 | 0.0464 | 0 | 96.5 | 70 | 130 | | | |
| Carbon tetrachloride | 0.0498 | 0.00100 | 0.0464 | 0 | 107 | 70 | 130 | | | |
| Chlorobenzene | 0.0448 | 0.00100 | 0.0464 | 0 | 96.4 | 70 | 130 | | | |
| Chloroethane | 0.0434 | 0.00100 | 0.0464 | 0 | 93.6 | 70 | 130 | | | |
| Chloroform | 0.0475 | 0.00100 | 0.0464 | 0 | 102 | 80 | 120 | | | |
| Chloromethane | 0.0437 | 0.00100 | 0.0464 | 0 | 94.2 | 70 | 130 | | | |
| cis-1,2-Dichloroethene | 0.0465 | 0.00100 | 0.0464 | 0 | 100 | 70 | 130 | | | |

**Qualifiers:**

| | | | |
|---|---|---|---|
| B | Analyte detected in the associated Method Blank | DF | Dilution Factor |
| J | Analyte detected between MDL and RL | MDL | Method Detection Limit |
| ND | Not Detected at the Method Detection Limit | R | RPD outside accepted control limits |
| RL | Reporting Limit | S | Spike Recovery outside control limits |
| J | Analyte detected between SDL and RL | N | Parameter not NELAC certified |

**CLIENT:** URS Corporation
**Work Order:** 0812097
**Project:** Tillery Street

# ANALYTICAL QC SUMMARY REPORT

**RunID:** GCMS5_081215A

| Sample ID: ICV-081215 | Batch ID: R41052 | TestNo: SW8260B | Units: mg/L |
|---|---|---|---|
| SampType: ICV | Run ID: GCMS5_081215A | Analysis Date: 12/15/2008 10:10:00 A | Prep Date: |

| Analyte | Result | RL | SPK value | Ref Val | %REC | LowLimit | HighLimit | %RPD | RPDLimit | Qual |
|---|---|---|---|---|---|---|---|---|---|---|
| cis-1,3-Dichloropropene | 0.0504 | 0.00100 | 0.0464 | 0 | 109 | 70 | 130 | | | |
| Cyclohexane | 0.0477 | 0.0150 | 0.0464 | 0 | 103 | 70 | 130 | | | N |
| Dibromochloromethane | 0.0496 | 0.00100 | 0.0464 | 0 | 107 | 70 | 130 | | | |
| Dibromomethane | 0.0467 | 0.00100 | 0.0464 | 0 | 101 | 70 | 130 | | | |
| Dichlorodifluoromethane | 0.0401 | 0.00100 | 0.0464 | 0 | 86.4 | 70 | 130 | | | |
| Ethylbenzene | 0.0463 | 0.00100 | 0.0464 | 0 | 99.8 | 80 | 120 | | | |
| Hexachlorobutadiene | 0.0485 | 0.00300 | 0.0464 | 0 | 104 | 70 | 130 | | | |
| Isopropylbenzene | 0.0496 | 0.00100 | 0.0464 | 0 | 107 | 70 | 130 | | | |
| m,p-Xylene | 0.0954 | 0.00200 | 0.0928 | 0 | 103 | 70 | 130 | | | |
| Methyl Acetate | 0.0421 | 0.0150 | 0.0464 | 0 | 90.7 | 70 | 130 | | | |
| Methyl tert-butyl ether | 0.0479 | 0.00100 | 0.0464 | 0 | 103 | 70 | 130 | | | |
| Methylcyclohexane | 0.0490 | 0.0150 | 0.0464 | 0 | 106 | 70 | 130 | | | |
| Methylene chloride | 0.0463 | 0.00250 | 0.0464 | 0 | 99.8 | 70 | 130 | | | |
| n-Butylbenzene | 0.0513 | 0.00100 | 0.0464 | 0 | 111 | 70 | 130 | | | |
| n-Propylbenzene | 0.0471 | 0.00100 | 0.0464 | 0 | 102 | 70 | 130 | | | |
| Naphthalene | 0.0440 | 0.0150 | 0.0464 | 0 | 94.8 | 70 | 130 | | | |
| o-Xylene | 0.0483 | 0.00100 | 0.0464 | 0 | 104 | 70 | 130 | | | |
| p-Isopropyltoluene | 0.0503 | 0.00100 | 0.0464 | 0 | 108 | 70 | 130 | | | |
| sec-Butylbenzene | 0.0493 | 0.00100 | 0.0464 | 0 | 106 | 70 | 130 | | | |
| Styrene | 0.0503 | 0.00100 | 0.0464 | 0 | 108 | 70 | 130 | | | |
| tert-Butylbenzene | 0.0486 | 0.00100 | 0.0464 | 0 | 105 | 70 | 130 | | | |
| Tetrachloroethene | 0.0464 | 0.00200 | 0.0464 | 0 | 100 | 70 | 130 | | | |
| Toluene | 0.0472 | 0.00200 | 0.0464 | 0 | 102 | 80 | 120 | | | |
| trans-1,2-Dichloroethene | 0.0467 | 0.00100 | 0.0464 | 0 | 101 | 70 | 130 | | | |
| trans-1,3-Dichloropropene | 0.0522 | 0.00100 | 0.0464 | 0 | 112 | 70 | 130 | | | |
| Trichloroethene | 0.0466 | 0.00200 | 0.0464 | 0 | 100 | 70 | 130 | | | |
| Trichlorofluoromethane | 0.0475 | 0.00100 | 0.0464 | 0 | 102 | 70 | 130 | | | |
| Vinyl chloride | 0.0445 | 0.00100 | 0.0464 | 0 | 96.0 | 80 | 120 | | | |
| Surr: 1,2-Dichloroethane-d4 | 207 | | 200.0 | | 104 | 72 | 119 | | | |
| Surr: 4-Bromofluorobenzene | 200 | | 200.0 | | 100 | 76 | 119 | | | |
| Surr: Dibromofluoromethane | 198 | | 200.0 | | 99.2 | 85 | 115 | | | |
| Surr: Toluene-d8 | 198 | | 200.0 | | 99.2 | 81 | 120 | | | |

**Qualifiers:**

| | | | |
|---|---|---|---|
| B | Analyte detected in the associated Method Blank | DF | Dilution Factor |
| J | Analyte detected between MDL and RL | MDL | Method Detection Limit |
| ND | Not Detected at the Method Detection Limit | R | RPD outside accepted control limits |
| RL | Reporting Limit | S | Spike Recovery outside control limits |
| J | Analyte detected between SDL and RL | N | Parameter not NELAC certified |

**CLIENT:** URS Corporation
**Work Order:** 0812097
**Project:** Tillery Street

# ANALYTICAL QC SUMMARY REPORT

**RunID:** **PMOIST_081215A**

| | | | | | | | |
|---|---|---|---|---|---|---|---|
| Sample ID: **0812106-01C DUP** | Batch ID: **PMOIST_081215A** | TestNo: **D2216** | Units: **WT%** |
| SampType: **DUP** | Run ID: **PMOIST_081215A** | Analysis Date: **12/15/2008 2:55:00 PM** | Prep Date: **12/15/2008** |

| Analyte | Result | RL | SPK value | Ref Val | %REC | LowLimit | HighLimit | %RPD | RPDLimit | Qual |
|---|---|---|---|---|---|---|---|---|---|---|
| Percent Moisture | 15.1 | 0 | 0 | 15.97 | | | | 5.42 | 30 | N |

| **Qualifiers:** | | | | |
|---|---|---|---|---|
| | B | Analyte detected in the associated Method Blank | DF | Dilution Factor |
| | J | Analyte detected between MDL and RL | MDL | Method Detection Limit |
| | ND | Not Detected at the Method Detection Limit | R | RPD outside accepted control limits |
| | RL | Reporting Limit | S | Spike Recovery outside control limits |
| | J | Analyte detected between SDL and RL | N | Parameter not NELAC certified |

**CLIENT:** URS Corporation
**Work Order:** 0812097
**Project:** Tillery Street

# ANALYTICAL QC SUMMARY REPORT

**RunID:** **PMOIST_081215B**

| | | | | | |
|---|---|---|---|---|---|
| Sample ID: **0812112-01B DUP** | Batch ID: **PMOIST_081215B** | TestNo: **D2216** | | Units: **WT%** | |
| SampType: **DUP** | Run ID: **PMOIST_081215B** | Analysis Date: **12/15/2008 4:35:00 PM** | | Prep Date: **12/15/2008** | |

| Analyte | Result | RL | SPK value | Ref Val | %REC | LowLimit | HighLimit | %RPD | RPDLimit | Qual |
|---|---|---|---|---|---|---|---|---|---|---|
| Percent Moisture | 15.7 | 0 | 0 | 16.30 | | | | 3.49 | 30 | N |

**Qualifiers:**

| | | | |
|---|---|---|---|
| B | Analyte detected in the associated Method Blank | DF | Dilution Factor |
| J | Analyte detected between MDL and RL | MDL | Method Detection Limit |
| ND | Not Detected at the Method Detection Limit | R | RPD outside accepted control limits |
| RL | Reporting Limit | S | Spike Recovery outside control limits |
| J | Analyte detected between SDL and RL | N | Parameter not NELAC certified |

DHL Analytical

**Date:** 22-Dec-08

**CLIENT:** URS Corporation
**Work Order:** 0812097
**Project:** Tillery Street
**Test No:** SW8081A **Matrix:** S

# QC SUMMARY REPORT
# SURROGATE RECOVERIES

**Pesticide by GC - Soil**

| Sample ID | CL10BZ2 | XYL2456CLM | | | | | | |
|---|---|---|---|---|---|---|---|---|
| 0812097-01D | 61.5 | 64.3* | | | | | | |
| 0812097-01DMS-PEST | 73.5 | 69.9 | | | | | | |
| 0812097-01DMSD-PEST | 71.6 | 74.4 | | | | | | |
| 0812097-02D | 74.1 | 76.0 | | | | | | |
| LCS-32714-CHLOR | 72.2 | 59.2* | | | | | | |
| LCS-32714-PEST | 69.5 | 72.1 | | | | | | |
| LCS-32714-TOX | 60.2 | 41.8* | | | | | | |
| MB-32714 | 73.8 | 69.8 | | | | | | |

| Acronym | | Surrogate | QC Limits |
|---|---|---|---|
| CL10BZ2 | = | Decachlorobiphenyl | 56-132 |
| XYL2456CLM | = | Tetrachloro-m-xylene | 69-124 |



*** Surrogate recovery outside acceptance limits**

DHL Analytical

**Date:** 22-Dec-08

**CLIENT:** URS Corporation
**Work Order:** 0812097
**Project:** Tillery Street
**Test No:** SW8082 **Matrix:** S

# QC SUMMARY REPORT
# SURROGATE RECOVERIES

## PCB by GC - Soil/Solid

| Sample ID | CL10BZ2 | XYL2456CLM | | | | | | |
|---|---|---|---|---|---|---|---|---|
| 0812097-01D | 79.2 | 88.4 | | | | | | |
| 0812097-01DMS | 69.3 | 73.6 | | | | | | |
| 0812097-01DMSD | 68.6 | 67.0 | | | | | | |
| 0812097-02D | 80.5 | 87.4 | | | | | | |
| LCS-32716 | 75.6 | 76.7 | | | | | | |
| MB-32716 | 75.3 | 77.3 | | | | | | |

| Acronym | | Surrogate | QC Limits |
|---|---|---|---|
| CL10BZ2 | = | Decachlorobiphenyl | 40-130 |
| XYL2456CLM | = | Tetrachloro-m-xylene | 40-130 |



*** Surrogate recovery outside acceptance limits**

DHL Analytical

**Date:** 22-Dec-08

**CLIENT:** URS Corporation
**Work Order:** 0812097
**Project:** Tillery Street
**Test No:** SW8260B **Matrix:** S

# QC SUMMARY REPORT
# SURROGATE RECOVERIES

## Volatiles by 8260/5035 GC/MS

| Sample ID | BR4FBZ | BZMED8 | DBFM | DCA12D4 | | | | |
|---|---|---|---|---|---|---|---|---|
| 0812097-01A | 106 | 95.9 | 99.5 | 112 | | | | |
| 0812097-01AMS | 102 | 95.4 | 98.8 | 104 | | | | |
| 0812097-01AMSD | 101 | 95.0 | 99.4 | 104 | | | | |
| 0812097-02A | 104 | 97.0 | 101 | 111 | | | | |
| LCS-32695 | 104 | 95.5 | 98.6 | 111 | | | | |
| MB-32695 | 103 | 98.8 | 93.1 | 97.0 | | | | |

| Acronym | | Surrogate | QC Limits |
|---|---|---|---|
| BR4FBZ | = | 4-Bromofluorobenzene | 82-125 |
| BZMED8 | = | Toluene-d8 | 84-118 |
| DBFM | = | Dibromofluoromethane | 84-116 |
| DCA12D4 | = | 1,2-Dichloroethane-d4 | 78-125 |



*** Surrogate recovery outside acceptance limits**

DHL Analytical

**Date:** 22-Dec-08

**CLIENT:** URS Corporation
**Work Order:** 0812097
**Project:** Tillery Street
**Test No:** SW8260B **Matrix:** W

# QC SUMMARY REPORT
# SURROGATE RECOVERIES

## 8260 Water Volatiles by GC/MS

| Sample ID | BR4FBZ | BZMED8 | DBFM | DCA12D4 | | | | |
|---|---|---|---|---|---|---|---|---|
| 0812097-03A | 105 | 100 | 96.3 | 100 | | | | |
| LCS-32696 | 98.9 | 100 | 96.0 | 99.6 | | | | |
| LCSD-32696 | 99.6 | 99.5 | 95.6 | 98.1 | | | | |
| MB-32696 | 105 | 102 | 96.8 | 100 | | | | |

| Acronym | | Surrogate | QC Limits |
|---|---|---|---|
| BR4FBZ | = | 4-Bromofluorobenzene | 76-119 |
| BZMED8 | = | Toluene-d8 | 81-120 |
| DBFM | = | Dibromofluoromethane | 85-115 |
| DCA12D4 | = | 1,2-Dichloroethane-d4 | 72-119 |

Page 1 of 1

*** Surrogate recovery outside acceptance limits**

DHL Analytical

**Date:** 22-Dec-08

**CLIENT:** URS Corporation
**Work Order:** 0812097
**Project:** Tillery Street
**Test No:** SW8270C **Matrix:** S

# QC SUMMARY REPORT
# SURROGATE RECOVERIES

**Semivolatiles by GC/MS - Soil**

| Sample ID | NO2BZD5 | PH246BR | PH2F | PHEN2F | PHEND14 | PHENOLD6 | | |
|---|---|---|---|---|---|---|---|---|
| 0812097-01D | 72.9 | 83.3 | 68.9 | 77.6 | 77.1 | 71.4 | | |
| 0812097-01DMS | 80.6 | 76.9 | 74.6 | 80.8 | 74.6 | 77.1 | | |
| 0812097-01DMSD | 75.9 | 78.4 | 71.9 | 72.9 | 73.6 | 73.4 | | |
| 0812097-02D | 73.6 | 85.1 | 69.9 | 74.4 | 77.9 | 69.2 | | |
| LCS-32688 | 83.1 | 96.0 | 74.9 | 86.6 | 90.8 | 78.9 | | |
| MB-32688 | 69.7 | 68.4 | 65.9 | 71.9 | 72.1 | 68.2 | | |

| Acronym | | Surrogate | QC Limits |
|---|---|---|---|
| NO2BZD5 | = | Nitrobenzene-d5 | 45-125 |
| PH246BR | = | 2,4,6-Tribromophenol | 45-138 |
| PH2F | = | 2-Fluorophenol | 37-125 |
| PHEN2F | = | 2-Fluorobiphenyl | 60-135 |
| PHEND14 | = | 4-Terphenyl-d14 | 60-129 |
| PHENOLD6 | = | Phenol-d6 | 40-125 |



*** Surrogate recovery outside acceptance limits**

DHL Analytical

**Date:** 22-Dec-08

**CLIENT:** URS Corporation
**Work Order:** 0812097
**Project:** Tillery Street
**Test No:** TX1005 **Matrix:** S

# QC SUMMARY REPORT
# SURROGATE RECOVERIES

**Tx1005 TPH Soil**

| Sample ID | C28N | IPBZ | | | | | | |
|---|---|---|---|---|---|---|---|---|
| 0812097-01B | 95.4 | 90.6 | | | | | | |
| 0812097-01BMS | 96.6 | 94.6 | | | | | | |
| 0812097-01BMSD | 96.5 | 95.7 | | | | | | |
| 0812097-02B | 101 | 95.1 | | | | | | |
| 0812110-04BMS | 96.0 | 93.7 | | | | | | |
| 0812110-04BMSD | 96.9 | 94.3 | | | | | | |
| LCS-32700 | 88.2 | 78.2 | | | | | | |
| LCSD-32700 | 96.7 | 89.4 | | | | | | |
| MB-32700 | 92.6 | 83.1 | | | | | | |

| Acronym | | Surrogate | QC Limits |
|---|---|---|---|
| C28N | = | Octacosane | 70-130 |
| IPBZ | = | Isopropylbenzene | 70-130 |



*** Surrogate recovery outside acceptance limits**

**Lab Order:** 0812097
**Client:** URS Corporation
**Project:** Tillery Street

# Sequence Report

## Run ID: CETAC_HG_081215B

| Sample ID | Client Sample ID | Test Number | Batch ID | Dilution | Analysis Date | Prep Date |
|---|---|---|---|---|---|---|
| ICV2-081215 | ----- | SW7471A | R41040 | 1 | 12/15/2008 2:54:05 PM | |
| ICB2-081215 | ----- | SW7471A | R41040 | 1 | 12/15/2008 2:56:10 PM | |
| MB-32691 | ----- | SW7471A | 32691 | 1 | 12/15/2008 2:58:12 PM | 12/15/2008 9:00:00 AM |
| LCS-32691 | ----- | SW7471A | 32691 | 1 | 12/15/2008 3:00:13 PM | 12/15/2008 9:00:00 AM |
| LCSD-32691 | ----- | SW7471A | 32691 | 1 | 12/15/2008 3:02:16 PM | 12/15/2008 9:00:00 AM |
| 0812097-01C | Trench 1 | SW7471A | 32691 | 1 | 12/15/2008 3:04:18 PM | 12/15/2008 9:00:00 AM |
| 0812097-01C SD | Trench 1 | SW7471A | 32691 | 5 | 12/15/2008 3:06:21 PM | 12/15/2008 9:00:00 AM |
| 0812097-01C PDS | Trench 1 | SW7471A | 32691 | 1 | 12/15/2008 3:08:23 PM | 12/15/2008 9:00:00 AM |
| 0812097-01C MS | Trench 1MS | SW7471A | 32691 | 1 | 12/15/2008 3:10:26 PM | 12/15/2008 9:00:00 AM |
| 0812097-01C MSD | Trench 1MSD | SW7471A | 32691 | 1 | 12/15/2008 3:12:28 PM | 12/15/2008 9:00:00 AM |
| 0812097-02C | Trench 2 | SW7471A | 32691 | 1 | 12/15/2008 3:14:31 PM | 12/15/2008 9:00:00 AM |
| CCV1-081215 | ----- | SW7471A | R41040 | 1 | 12/15/2008 3:18:39 PM | |
| CCB1-081215 | ----- | SW7471A | R41040 | 1 | 12/15/2008 3:20:43 PM | |

## Run ID: GC12_081215A

| Sample ID | Client Sample ID | Test Number | Batch ID | Dilution | Analysis Date | Prep Date |
|---|---|---|---|---|---|---|
| ICV-081215 | ----- | TX1005 | R41045 | 1 | 12/15/2008 12:41:23 PM | |
| LCS-32700 | ----- | TX1005 | 32700 | 1 | 12/15/2008 12:50:14 PM | 12/15/2008 9:20:31 AM |
| LCSD-32700 | ----- | TX1005 | 32700 | 1 | 12/15/2008 12:59:04 PM | 12/15/2008 9:20:31 AM |
| MB-32700 | ----- | TX1005 | 32700 | 1 | 12/15/2008 1:07:55 PM | 12/15/2008 9:20:31 AM |
| 0812097-01B | Trench 1 | TX1005 | 32700 | 1 | 12/15/2008 1:43:15 PM | 12/15/2008 9:20:31 AM |
| 0812097-01BMS | Trench 1MS | TX1005 | 32700 | 1 | 12/15/2008 1:52:04 PM | 12/15/2008 9:20:31 AM |
| 0812097-01BMSD | Trench 1MSD | TX1005 | 32700 | 1 | 12/15/2008 2:00:53 PM | 12/15/2008 9:20:31 AM |
| 0812097-02B | Trench 2 | TX1005 | 32700 | 1 | 12/15/2008 2:09:43 PM | 12/15/2008 9:20:31 AM |
| CCV1-081215 | ----- | TX1005 | R41045 | 1 | 12/15/2008 2:18:32 PM | |
| CCV2-081215 | ----- | TX1005 | R41045 | 1 | 12/15/2008 3:55:48 PM | |
| 0812110-04BMS | ----- | TX1005 | 32700 | 1 | 12/15/2008 4:13:26 PM | 12/15/2008 9:20:31 AM |
| 0812110-04BMSD | ----- | TX1005 | 32700 | 1 | 12/15/2008 4:22:16 PM | 12/15/2008 9:20:31 AM |
| CCV3-081215 | ----- | TX1005 | R41045 | 1 | 12/15/2008 5:50:45 PM | |

**Lab Order:** 0812097
**Client:** URS Corporation
**Project:** Tillery Street

# Sequence Report

## Run ID: GC16_081216A

| Sample ID | Client Sample ID | Test Number | Batch ID | Dilution | Analysis Date | Prep Date |
|---|---|---|---|---|---|---|
| ICV-081216 | ----- | SW8081A | R41081 | 1 | 12/16/2008 12:49:03 PM | |
| MB-32714 | ----- | SW8081A | 32714 | 1 | 12/16/2008 1:48:12 PM | 12/16/2008 8:50:51 AM |
| LCS-32714-PEST | ----- | SW8081A | 32714 | 1 | 12/16/2008 2:15:57 PM | 12/16/2008 8:50:51 AM |
| LCS-32714-CHLOR | ----- | SW8081A | 32714 | 1 | 12/16/2008 2:44:04 PM | 12/16/2008 8:50:51 AM |
| LCS-32714-TOX | ----- | SW8081A | 32714 | 1 | 12/16/2008 3:12:19 PM | 12/16/2008 8:50:51 AM |
| 0812097-01D | Trench 1 | SW8081A | 32714 | 1 | 12/16/2008 3:40:38 PM | 12/16/2008 8:50:51 AM |
| 0812097-01DMS-PEST | Trench 1MS | SW8081A | 32714 | 1 | 12/16/2008 4:09:38 PM | 12/16/2008 8:50:51 AM |
| 0812097-01DMSD-PEST | Trench 1MSD | SW8081A | 32714 | 1 | 12/16/2008 4:37:26 PM | 12/16/2008 8:50:51 AM |
| 0812097-02D | Trench 2 | SW8081A | 32714 | 1 | 12/16/2008 5:05:29 PM | 12/16/2008 8:50:51 AM |
| CCV1-081216 TOX | ----- | SW8081A | R41081 | 1 | 12/16/2008 6:01:32 PM | |

## Run ID: GC16_081216C

| Sample ID | Client Sample ID | Test Number | Batch ID | Dilution | Analysis Date | Prep Date |
|---|---|---|---|---|---|---|
| ICV-081216 PCB | ----- | SW8082 | R41136 | 1 | 12/16/2008 1:20:23 PM | |
| MB-32716 | ----- | SW8082 | 32716 | 1 | 12/16/2008 7:24:40 PM | 12/16/2008 8:53:54 AM |
| LCS-32716 | ----- | SW8082 | 32716 | 1 | 12/16/2008 7:53:33 PM | 12/16/2008 8:53:54 AM |
| 0812097-01D | Trench 1 | SW8082 | 32716 | 1 | 12/16/2008 8:21:13 PM | 12/16/2008 8:53:54 AM |
| 0812097-01DMS | Trench 1MS | SW8082 | 32716 | 1 | 12/16/2008 8:49:04 PM | 12/16/2008 8:53:54 AM |
| 0812097-01DMSD | Trench 1MSD | SW8082 | 32716 | 1 | 12/16/2008 9:17:11 PM | 12/16/2008 8:53:54 AM |
| 0812097-02D | Trench 2 | SW8082 | 32716 | 1 | 12/16/2008 9:45:08 PM | 12/16/2008 8:53:54 AM |
| CCV1-081216 PCB | ----- | SW8082 | R41136 | 1 | 12/17/2008 12:32:56 AM | |

## Run ID: GCMS1_081215A

| Sample ID | Client Sample ID | Test Number | Batch ID | Dilution | Analysis Date | Prep Date |
|---|---|---|---|---|---|---|
| ICV-081215 | ----- | SW8260B | R41049 | 1 | 12/15/2008 10:28:00 AM | |
| LCS-32695 | ----- | SW8260B | 32695 | 1 | 12/15/2008 11:01:00 AM | 12/15/2008 8:56:11 AM |
| MB-32695 | ----- | SW8260B | 32695 | 1 | 12/15/2008 12:07:00 PM | 12/15/2008 8:56:11 AM |
| 0812097-01A | Trench 1 | SW8260B | 32695 | 1 | 12/15/2008 12:39:00 PM | 12/15/2008 8:56:11 AM |
| 0812097-02A | Trench 2 | SW8260B | 32695 | 1 | 12/15/2008 1:12:00 PM | 12/15/2008 8:56:11 AM |
| 0812097-01AMS | Trench 1MS | SW8260B | 32695 | 1 | 12/15/2008 1:44:00 PM | 12/15/2008 8:56:11 AM |
| 0812097-01AMSD | Trench 1MSD | SW8260B | 32695 | 1 | 12/15/2008 2:17:00 PM | 12/15/2008 8:56:11 AM |

**Lab Order:** 0812097
**Client:** URS Corporation
**Project:** Tillery Street

# Sequence Report

## Run ID: GCMS4_081216D

| Sample ID | Client Sample ID | Test Number | Batch ID | Dilution | Analysis Date | Prep Date |
|---|---|---|---|---|---|---|
| ICV-081216 | ----- | SW8270C | R41125 | 1 | 12/16/2008 4:58:00 PM | |
| LCS-32688 | ----- | SW8270C | 32688 | 1 | 12/16/2008 6:28:00 PM | 12/12/2008 2:14:18 PM |
| MB-32688 | ----- | SW8270C | 32688 | 1 | 12/16/2008 9:01:00 PM | 12/12/2008 2:14:18 PM |
| 0812097-01D | Trench 1 | SW8270C | 32688 | 10 | 12/16/2008 10:51:00 PM | 12/12/2008 2:14:18 PM |
| | Trench 1 | SW8270C | 32688 | 1 | 12/16/2008 11:13:00 PM | 12/12/2008 2:14:18 PM |
| 0812097-01DMS | Trench 1MS | SW8270C | 32688 | 1 | 12/16/2008 11:35:00 PM | 12/12/2008 2:14:18 PM |
| 0812097-01DMSD | Trench 1MSD | SW8270C | 32688 | 1 | 12/16/2008 11:57:00 PM | 12/12/2008 2:14:18 PM |
| 0812097-02D | Trench 2 | SW8270C | 32688 | 10 | 12/17/2008 12:19:00 AM | 12/12/2008 2:14:18 PM |
| | Trench 2 | SW8270C | 32688 | 1 | 12/17/2008 12:41:00 AM | 12/12/2008 2:14:18 PM |

## Run ID: GCMS5_081215A

| Sample ID | Client Sample ID | Test Number | Batch ID | Dilution | Analysis Date | Prep Date |
|---|---|---|---|---|---|---|
| ICV-081215 | ----- | SW8260B | R41052 | 1 | 12/15/2008 10:10:00 AM | |
| LCS-32696 | ----- | SW8260B | 32696 | 1 | 12/15/2008 10:37:00 AM | 12/15/2008 8:56:37 AM |
| LCSD-32696 | ----- | SW8260B | 32696 | 1 | 12/15/2008 11:01:00 AM | 12/15/2008 8:56:37 AM |
| MB-32696 | ----- | SW8260B | 32696 | 1 | 12/15/2008 12:14:00 PM | 12/15/2008 8:56:37 AM |
| 0812097-03A | Trip Blank | SW8260B | 32696 | 1 | 12/15/2008 12:39:00 PM | 12/15/2008 8:56:37 AM |

## Run ID: ICP-MS3_081215A

| Sample ID | Client Sample ID | Test Number | Batch ID | Dilution | Analysis Date | Prep Date |
|---|---|---|---|---|---|---|
| ICV1-081215 | ----- | SW6020 | R41046 | 1 | 12/15/2008 2:50:00 PM | |
| ICB1-081215 | ----- | SW6020 | R41046 | 1 | 12/15/2008 3:15:00 PM | |
| CCV2-081215 | ----- | SW6020 | R41046 | 1 | 12/15/2008 5:24:00 PM | |
| CCB2-081215 | ----- | SW6020 | R41046 | 1 | 12/15/2008 5:39:00 PM | |
| MB-32690 | ----- | SW6020 | 32690 | 5 | 12/15/2008 5:44:00 PM | 12/15/2008 9:00:00 AM |
| LCS-32690 | ----- | SW6020 | 32690 | 5 | 12/15/2008 5:49:00 PM | 12/15/2008 9:00:00 AM |
| LCSD-32690 | ----- | SW6020 | 32690 | 5 | 12/15/2008 5:55:00 PM | 12/15/2008 9:00:00 AM |
| 0812097-01C | Trench 1 | SW6020 | 32690 | 5 | 12/15/2008 6:00:00 PM | 12/15/2008 9:00:00 AM |
| 0812097-01C SD | Trench 1 | SW6020 | 32690 | 25 | 12/15/2008 6:05:00 PM | 12/15/2008 9:00:00 AM |
| 0812097-01C PDS | Trench 1 | SW6020 | 32690 | 5 | 12/15/2008 6:10:00 PM | 12/15/2008 9:00:00 AM |
| 0812097-01C MS | Trench 1MS | SW6020 | 32690 | 5 | 12/15/2008 6:15:00 PM | 12/15/2008 9:00:00 AM |
| 0812097-01C MSD | Trench 1MSD | SW6020 | 32690 | 5 | 12/15/2008 6:20:00 PM | 12/15/2008 9:00:00 AM |
| 0812097-02C | Trench 2 | SW6020 | 32690 | 5 | 12/15/2008 6:30:00 PM | 12/15/2008 9:00:00 AM |
| CCV3-081215 | ----- | SW6020 | R41046 | 1 | 12/15/2008 6:35:00 PM | |
| CCB3-081215 | ----- | SW6020 | R41046 | 1 | 12/15/2008 7:01:00 PM | |

**Lab Order:** 0812097
**Client:** URS Corporation
**Project:** Tillery Street

# Sequence Report

## Run ID: ICP-MS3_081216A

| Sample ID | Client Sample ID | Test Number | Batch ID | Dilution | Analysis Date | Prep Date |
|---|---|---|---|---|---|---|
| ICV1-081216 | ----- | SW6020 | R41065 | 1 | 12/16/2008 2:57:00 PM | |
| ICB1-081216 | ----- | SW6020 | R41065 | 1 | 12/16/2008 3:19:00 PM | |
| CCV1-081216 | ----- | SW6020 | R41065 | 1 | 12/16/2008 4:22:00 PM | |
| CCB1-081216 | ----- | SW6020 | R41065 | 1 | 12/16/2008 4:39:00 PM | |
| 0812097-01C | Trench 1 | SW6020 | 32690 | 25 | 12/16/2008 4:59:00 PM | 12/15/2008 9:00:00 AM |
| 0812097-01C SD | Trench 1 | SW6020 | 32690 | 125 | 12/16/2008 5:04:00 PM | 12/15/2008 9:00:00 AM |
| 0812097-01C PDS | Trench 1 | SW6020 | 32690 | 25 | 12/16/2008 5:09:00 PM | 12/15/2008 9:00:00 AM |
| CCV2-081216 | ----- | SW6020 | R41065 | 1 | 12/16/2008 5:41:00 PM | |
| CCB2-081216 | ----- | SW6020 | R41065 | 1 | 12/16/2008 6:06:00 PM | |

## Run ID: PMOIST_081215A

| Sample ID | Client Sample ID | Test Number | Batch ID | Dilution | Analysis Date | Prep Date |
|---|---|---|---|---|---|---|
| 0812097-02C | Trench 2 | D2216 | 'MOIST_081215/ | 1 | 12/15/2008 2:55:00 PM | 12/15/2008 9:20:00 AM |
| 0812106-01C DUP | ----- | D2216 | 'MOIST_081215/ | 1 | 12/15/2008 2:55:00 PM | 12/15/2008 9:20:00 AM |

## Run ID: PMOIST_081215B

| Sample ID | Client Sample ID | Test Number | Batch ID | Dilution | Analysis Date | Prep Date |
|---|---|---|---|---|---|---|
| 0812097-01E | Trench 1 | D2216 | 'MOIST_081215I | 1 | 12/15/2008 4:35:00 PM | 12/15/2008 12:30:00 PM |
| 0812112-01B DUP | ----- | D2216 | 'MOIST_081215I | 1 | 12/15/2008 4:35:00 PM | 12/15/2008 12:30:00 PM |

**CLIENT:** URS Corporation
**Work Order:** 0812097
**Project:** Tillery Street

# MQL SUMMARY REPORT

| TestNo: TX1005 | MDL | MQL |
|---|---|---|
| **Analyte** | **mg/Kg** | **mg/Kg** |
| T/R Hydrocarbons: C6-C12 | 7.00 | 20.0 |
| T/R Hydrocarbons: >C12-C28 | 7.00 | 20.0 |
| T/R Hydrocarbons: >C28-C35 | 7.00 | 20.0 |
| T/R Hydrocarbons: C6-C35 | 7.00 | 20.0 |

| TestNo: SW8081A | MDL | MQL |
|---|---|---|
| **Analyte** | **mg/Kg** | **mg/Kg** |
| 4,4'-DDD | 0.00200 | 0.00600 |
| 4,4'-DDE | 0.00200 | 0.00600 |
| 4,4'-DDT | 0.00200 | 0.00600 |
| Aldrin | 0.00200 | 0.00600 |
| alpha-BHC | 0.00200 | 0.00600 |
| alpha-Chlordane | 0.00200 | 0.00600 |
| beta-BHC | 0.00200 | 0.00600 |
| Chlordane | 0.0100 | 0.0300 |
| delta-BHC | 0.00200 | 0.00600 |
| Dieldrin | 0.00200 | 0.00600 |
| Endosulfan I | 0.00200 | 0.00600 |
| Endosulfan II | 0.00200 | 0.00600 |
| Endosulfan sulfate | 0.00200 | 0.00600 |
| Endrin | 0.00200 | 0.00600 |
| Endrin aldehyde | 0.00200 | 0.00600 |
| Endrin ketone | 0.00200 | 0.00600 |
| gamma-BHC | 0.00200 | 0.00600 |
| gamma-Chlordane | 0.00200 | 0.00600 |
| Heptachlor | 0.00200 | 0.00600 |
| Heptachlor epoxide | 0.00200 | 0.00600 |
| Methoxychlor | 0.00200 | 0.00600 |
| Toxaphene | 0.0800 | 0.250 |

| TestNo: SW8082 | MDL | MQL |
|---|---|---|
| **Analyte** | **mg/Kg** | **mg/Kg** |
| Aroclor 1016 | 0.0500 | 0.100 |
| Aroclor 1221 | 0.0500 | 0.100 |
| Aroclor 1232 | 0.0500 | 0.100 |
| Aroclor 1242 | 0.0500 | 0.100 |
| Aroclor 1248 | 0.0500 | 0.100 |
| Aroclor 1254 | 0.0500 | 0.100 |
| Aroclor 1260 | 0.0500 | 0.100 |

| TestNo: SW8260B | MDL | MQL |
|---|---|---|
| **Analyte** | **mg/L** | **mg/L** |
| 1,1,1,2-Tetrachloroethane | 0.000200 | 0.00100 |
| 1,1,1-Trichloroethane | 0.000200 | 0.00100 |
| 1,1,2,2-Tetrachloroethane | 0.000200 | 0.00100 |
| 1,1,2-Trichloroethane | 0.000200 | 0.00100 |
| 1,1-Dichloroethane | 0.000200 | 0.00100 |
| 1,1-Dichloroethene | 0.000200 | 0.00100 |
| 1,1-Dichloropropene | 0.000200 | 0.00100 |
| 1,2,3-Trichlorobenzene | 0.00150 | 0.00500 |
| 1,2,3-Trichloropropane | 0.000300 | 0.00100 |
| 1,2,4-Trichlorobenzene | 0.00150 | 0.00500 |
| 1,2,4-Trimethylbenzene | 0.00150 | 0.00500 |
| 1,2-Dibromo-3-chloropropane | 0.00300 | 0.0100 |
| 1,2-Dibromoethane | 0.000200 | 0.00100 |
| 1,2-Dichlorobenzene | 0.000300 | 0.00100 |
| 1,2-Dichloroethane | 0.000300 | 0.00100 |
| 1,2-Dichloropropane | 0.000200 | 0.00100 |
| 1,3,5-Trimethylbenzene | 0.00150 | 0.00500 |
| 1,3-Dichlorobenzene | 0.000300 | 0.00100 |
| 1,3-Dichloropropane | 0.000200 | 0.00100 |
| 1,4-Dichlorobenzene | 0.000300 | 0.00100 |
| 1-Chlorohexane | 0.00100 | 0.00500 |
| 2,2-Dichloropropane | 0.000200 | 0.00100 |
| 2-Butanone | 0.00500 | 0.0150 |
| 2-Chlorotoluene | 0.000300 | 0.00100 |
| 2-Hexanone | 0.00500 | 0.0150 |
| 4-Chlorotoluene | 0.000300 | 0.00100 |
| 4-Methyl-2-pentanone | 0.00500 | 0.0150 |
| Acetone | 0.00500 | 0.0150 |
| Benzene | 0.000200 | 0.00100 |
| Bromobenzene | 0.000200 | 0.00100 |
| Bromochloromethane | 0.000200 | 0.00100 |
| Bromodichloromethane | 0.000200 | 0.00100 |
| Bromoform | 0.000200 | 0.00100 |
| Bromomethane | 0.000300 | 0.00100 |
| Carbon disulfide | 0.00500 | 0.0150 |
| Carbon tetrachloride | 0.000200 | 0.00100 |
| Chlorobenzene | 0.000200 | 0.00100 |
| Chloroethane | 0.000300 | 0.00100 |
| Chloroform | 0.000300 | 0.00100 |
| Chloromethane | 0.000300 | 0.00100 |
| cis-1,2-Dichloroethene | 0.000200 | 0.00100 |
| cis-1,3-Dichloropropene | 0.000200 | 0.00100 |
| Cyclohexane | 0.00500 | 0.0150 |
| Dibromochloromethane | 0.000200 | 0.00100 |

**Qualifiers:** MQL -Method Quantitation Limit as defined by TRRP
MDL -Method Detection Limit as defined by TRRP

**CLIENT:** URS Corporation
**Work Order:** 0812097
**Project:** Tillery Street

# MQL SUMMARY REPORT

| | | |
|---|---|---|
| Dibromomethane | 0.000200 | 0.00100 |
| Dichlorodifluoromethane | 0.000200 | 0.00100 |
| Ethylbenzene | 0.000300 | 0.00100 |
| Hexachlorobutadiene | 0.00100 | 0.00300 |
| Isopropylbenzene | 0.000200 | 0.00100 |
| m,p-Xylene | 0.000600 | 0.00200 |
| Methyl Acetate | 0.00500 | 0.0150 |
| Methyl tert-butyl ether | 0.000300 | 0.00100 |
| Methylcyclohexane | 0.00500 | 0.0150 |
| Methylene chloride | 0.00250 | 0.00250 |
| n-Butylbenzene | 0.000300 | 0.00100 |
| n-Propylbenzene | 0.000300 | 0.00100 |
| Naphthalene | 0.00500 | 0.0150 |
| o-Xylene | 0.000300 | 0.00100 |
| p-Isopropyltoluene | 0.000300 | 0.00100 |
| sec-Butylbenzene | 0.000300 | 0.00100 |
| Styrene | 0.000200 | 0.00100 |
| tert-Butylbenzene | 0.000300 | 0.00100 |
| Tetrachloroethene | 0.000600 | 0.00200 |
| Toluene | 0.000600 | 0.00200 |
| trans-1,2-Dichloroethene | 0.000200 | 0.00100 |
| trans-1,3-Dichloropropene | 0.000200 | 0.00100 |
| Trichloroethene | 0.000600 | 0.00200 |
| Trichlorofluoromethane | 0.000200 | 0.00100 |
| Vinyl chloride | 0.000100 | 0.00100 |

| TestNo: SW8260B | MDL | MQL |
|---|---|---|
| Analyte | mg/Kg | mg/Kg |
| 1,1,1,2-Tetrachloroethane | 0.00100 | 0.00500 |
| 1,1,1-Trichloroethane | 0.00100 | 0.00500 |
| 1,1,2,2-Tetrachloroethane | 0.00100 | 0.00500 |
| 1,1,2-Trichloroethane | 0.00100 | 0.00500 |
| 1,1,2-Trichlorotrifluoroethane | 0.00500 | 0.0150 |
| 1,1-Dichloroethane | 0.00100 | 0.00500 |
| 1,1-Dichloroethene | 0.00100 | 0.00500 |
| 1,1-Dichloropropene | 0.00100 | 0.00500 |
| 1,2,3-Trichlorobenzene | 0.00100 | 0.00500 |
| 1,2,3-Trichloropropane | 0.00100 | 0.00500 |
| 1,2,4-Trichlorobenzene | 0.00100 | 0.00500 |
| 1,2,4-Trimethylbenzene | 0.00100 | 0.00500 |
| 1,2-Dibromo-3-chloropropane | 0.00100 | 0.00500 |
| 1,2-Dibromoethane | 0.00100 | 0.00500 |
| 1,2-Dichlorobenzene | 0.00100 | 0.00500 |
| 1,2-Dichloroethane | 0.00100 | 0.00500 |
| 1,2-Dichloropropane | 0.00100 | 0.00500 |
| 1,3,5-Trimethylbenzene | 0.00100 | 0.00500 |
| 1,3-Dichlorobenzene | 0.00100 | 0.00500 |
| 1,3-Dichloropropane | 0.00100 | 0.00500 |
| 1,4-Dichlorobenzene | 0.00100 | 0.00500 |
| 1-Chlorohexane | 0.00100 | 0.00500 |
| 2,2-Dichloropropane | 0.00100 | 0.00500 |
| 2-Butanone | 0.00500 | 0.0150 |
| 2-Chlorotoluene | 0.00100 | 0.00500 |
| 2-Hexanone | 0.00500 | 0.0150 |
| 4-Chlorotoluene | 0.00100 | 0.00500 |
| 4-Methyl-2-pentanone | 0.00500 | 0.0150 |
| Acetone | 0.0150 | 0.0500 |
| Benzene | 0.00100 | 0.00500 |
| Bromobenzene | 0.00100 | 0.00500 |
| Bromochloromethane | 0.00100 | 0.00500 |
| Bromodichloromethane | 0.00100 | 0.00500 |
| Bromoform | 0.00100 | 0.00500 |
| Bromomethane | 0.00100 | 0.00500 |
| Carbon disulfide | 0.00100 | 0.00500 |
| Carbon tetrachloride | 0.00100 | 0.00500 |
| Chlorobenzene | 0.00100 | 0.00500 |
| Chloroethane | 0.00100 | 0.00500 |
| Chloroform | 0.00100 | 0.00500 |
| Chloromethane | 0.00100 | 0.00500 |
| cis-1,2-Dichloroethene | 0.00100 | 0.00500 |
| cis-1,3-Dichloropropene | 0.00100 | 0.00500 |
| Cyclohexane | 0.00500 | 0.0150 |
| Dibromochloromethane | 0.00100 | 0.00500 |
| Dibromomethane | 0.00100 | 0.00500 |

**Qualifiers:** MQL -Method Quantitation Limit as defined by TRRP
MDL -Method Detection Limit as defined by TRRP

**CLIENT:** URS Corporation
**Work Order:** 0812097
**Project:** Tillery Street

# MQL SUMMARY REPORT

| | | |
|---|---|---|
| Dichlorodifluoromethane | 0.00100 | 0.00500 |
| Ethylbenzene | 0.00100 | 0.00500 |
| Hexachlorobutadiene | 0.00100 | 0.00500 |
| Isopropylbenzene | 0.00100 | 0.00500 |
| m,p-Xylene | 0.00100 | 0.00500 |
| Methyl Acetate | 0.00500 | 0.0150 |
| Methyl tert-butyl ether | 0.00100 | 0.00500 |
| Methylcyclohexane | 0.00500 | 0.0150 |
| Methylene chloride | 0.00500 | 0.00500 |
| n-Butylbenzene | 0.00100 | 0.00500 |
| n-Propylbenzene | 0.00100 | 0.00500 |
| Naphthalene | 0.00500 | 0.0150 |
| o-Xylene | 0.00100 | 0.00500 |
| p-Isopropyltoluene | 0.00100 | 0.00500 |
| sec-Butylbenzene | 0.00100 | 0.00500 |
| Styrene | 0.00100 | 0.00500 |
| tert-Butylbenzene | 0.00100 | 0.00500 |
| Tetrachloroethene | 0.00100 | 0.00500 |
| Toluene | 0.00100 | 0.00500 |
| trans-1,2-Dichloroethene | 0.00100 | 0.00500 |
| trans-1,3-Dichloropropene | 0.00100 | 0.00500 |
| Trichloroethene | 0.00100 | 0.00500 |
| Trichlorofluoromethane | 0.00500 | 0.0150 |
| Vinyl chloride | 0.00100 | 0.00500 |

| TestNo: SW8270C | MDL | MQL |
|---|---|---|
| Analyte | mg/Kg | mg/Kg |
| 2,4,5-Trichlorophenol | 0.00955 | 0.0181 |
| 2,4,6-Trichlorophenol | 0.00818 | 0.0181 |
| 2,4-Dichlorophenol | 0.0109 | 0.0181 |
| 2,4-Dimethylphenol | 0.00818 | 0.0181 |
| 2,4-Dinitrophenol | 0.00682 | 0.0900 |
| 2,4-Dinitrotoluene | 0.00409 | 0.0181 |
| 2,6-Dinitrotoluene | 0.00409 | 0.0181 |
| 2-Chloronaphthalene | 0.00545 | 0.0181 |
| 2-Chlorophenol | 0.00955 | 0.0181 |
| 2-Methylnaphthalene | 0.00273 | 0.0181 |
| 2-Methylphenol | 0.00955 | 0.0181 |
| 2-Nitroaniline | 0.00682 | 0.0181 |
| 2-Nitrophenol | 0.00955 | 0.0181 |
| 3,3'-Dichlorobenzidine | 0.00955 | 0.0181 |
| 3-Nitroaniline | 0.00545 | 0.0181 |
| 4,6-Dinitro-2-methylphenol | 0.0109 | 0.0450 |
| 4-Bromophenyl phenyl ether | 0.00409 | 0.0181 |
| 4-Chloro-3-methylphenol | 0.00818 | 0.0181 |
| 4-Chloroaniline | 0.00682 | 0.0450 |
| 4-Chlorophenyl phenyl ether | 0.00409 | 0.0181 |
| 4-Methylphenol | 0.0136 | 0.0181 |
| 4-Nitroaniline | 0.00955 | 0.0181 |
| 4-Nitrophenol | 0.0191 | 0.0900 |
| Acenaphthene | 0.00545 | 0.0181 |
| Acenaphthylene | 0.00682 | 0.0181 |
| Acetophenone | 0.00545 | 0.0181 |
| Anthracene | 0.00273 | 0.0181 |
| Atrazine | 0.00545 | 0.0181 |
| Benzaldehyde | 0.00273 | 0.0181 |
| Benzo[a]anthracene | 0.00273 | 0.0181 |
| Benzo[a]pyrene | 0.00409 | 0.0181 |
| Benzo[b]fluoranthene | 0.00409 | 0.0181 |
| Benzo[g,h,i]perylene | 0.00818 | 0.0181 |
| Benzo[k]fluoranthene | 0.00545 | 0.0181 |
| Benzoic acid | 0.0177 | 0.0900 |
| Benzyl alcohol | 0.00545 | 0.0450 |
| Biphenyl | 0.00545 | 0.0181 |
| Bis(2-chloroethoxy)methane | 0.00682 | 0.0181 |
| Bis(2-chloroethyl)ether | 0.00136 | 0.0181 |
| Bis(2-chloroisopropyl)ether | 0.00545 | 0.0181 |
| Bis(2-ethylhexyl)phthalate | 0.00682 | 0.0181 |
| Butyl benzyl phthalate | 0.0136 | 0.0450 |
| Caprolactam | 0.00545 | 0.0181 |
| Carbazole | 0.00545 | 0.0181 |
| Chrysene | 0.00409 | 0.0181 |
| Di-n-butyl phthalate | 0.0136 | 0.0450 |

**Qualifiers:** MQL -Method Quantitation Limit as defined by TRRP
MDL -Method Detection Limit as defined by TRRP

# MQL SUMMARY REPORT

| | | |
|---|---|---|
| Di-n-octyl phthalate | 0.0136 | 0.0450 |
| Dibenz[a,h]anthracene | 0.00682 | 0.0181 |
| Dibenzofuran | 0.00545 | 0.0181 |
| Diethyl phthalate | 0.0136 | 0.0450 |
| Dimethyl phthalate | 0.0136 | 0.0450 |
| Fluoranthene | 0.00273 | 0.0181 |
| Fluorene | 0.00409 | 0.0181 |
| Hexachlorobenzene | 0.00136 | 0.0181 |
| Hexachlorobutadiene | 0.00409 | 0.0181 |
| Hexachlorocyclopentadiene | 0.00818 | 0.0450 |
| Hexachloroethane | 0.00682 | 0.0181 |
| Indeno[1,2,3-cd]pyrene | 0.00682 | 0.0181 |
| Isophorone | 0.00545 | 0.0181 |
| N-Nitrosodi-n-propylamine | 0.00136 | 0.0181 |
| N-Nitrosodiphenylamine | 0.00682 | 0.0181 |
| Naphthalene | 0.00545 | 0.0181 |
| Nitrobenzene | 0.00955 | 0.0181 |
| Pentachlorophenol | 0.0123 | 0.0181 |
| Phenanthrene | 0.00409 | 0.0181 |
| Phenol | 0.00818 | 0.0181 |
| Pyrene | 0.00273 | 0.0181 |

| **TestNo: SW7471A** | **MDL** | **MQL** |
|---|---|---|
| **Analyte** | **mg/Kg** | **mg/Kg** |
| Mercury | 0.0160 | 0.0400 |

| **TestNo: SW6020** | **MDL** | **MQL** |
|---|---|---|
| **Analyte** | **mg/Kg** | **mg/Kg** |
| Arsenic | 0.500 | 1.00 |
| Barium | 0.500 | 2.00 |
| Cadmium | 0.100 | 0.300 |
| Chromium | 0.500 | 2.00 |
| Lead | 0.100 | 0.300 |
| Selenium | 0.150 | 0.500 |
| Silver | 0.100 | 0.200 |

**Qualifiers:** MQL -Method Quantitation Limit as defined by TRRP
MDL -Method Detection Limit as defined by TRRP

# APPENDIX K

# LIMITED PHASE II ESA (ECOLOGY AND ENVIRONMENT, INC., AUGUST 2009)

# Limited Phase II Environmental Site Assessment Targeted Brownfield Assessment Tillery Property (4-Acre Site) 1126 Tillery Street Austin, Travis County, Texas

**ECOLOGY AND ENVIRONMENT, INC.**
1412 Main Street, Suite 1500
Dallas, Texas 75202
August 14, 2009

**Submitted to:**

**UNITED STATES ARMY CORPS OF ENGINEERS**
Fort Worth District
Fort Worth, Texas 76102

ecology and environment, inc.
International Specialists in the Environment

1412 Main St., Suite 1500
Dallas, Texas 75202
Tel: (214) 245-1000, Fax: (214) 245-1001

# Table of Contents

**Section** **Page**


**Executive Summary ..... 1**

**1 1-1**

**Introduction ..... 1-1**

1.1 Purpose ..... 1-1
1.2 Scope of Services ..... 1-1
1.3 Special Terms and Conditions ..... 1-1

**2 2-1**

**Background ..... 2-1**

2.1 Site Description ..... 2-1
2.2 Physical Setting of the Area ..... 2-1
2.3 Geologic Setting ..... 2-1
2.4 Site History and Land Use ..... 2-2
2.5 Adjacent Property Land Use ..... 2-2
2.6 Summary of Previous Assessment ..... 2-3

**3 3-1**

**Phase II ESA Activities ..... 3-1**

3.1 Supplemental Records Review ..... 3-1
3.2 Conceptual Site Model and Sampling Plan ..... 3-1
3.3 Work Plan Deviations ..... 3-1
3.4 Environmental Data Search ..... 3-1
3.5 Site Assessment Activities ..... 3-2
3.5.1 Soil Investigation ..... 3-2
3.5.2 Groundwater Investigation ..... 3-2
3.6 Sampling and Chemical Analyses Methods ..... 3-3
3.6.1 Soil Analyses ..... 3-3
3.6.2 Groundwater Analysis ..... 3-3

**Table of Contents (Cont.)**

**Section** **Page**


**4 4-1**

**Analytical Results of Field Investigation.....4-1**

4.1 Analytical Results ..... 4-1
4.1.1 Soil Analytical Results..... 4-2
4.1.2 Groundwater Analytical Results..... 4-2
4.1.3 Investigation Derived Waste Analytical Results ..... 4-3

**5 5-1**

**Discussion of Findings and Conclusions .....5-1**

5.1 Recognized Environmental Conditions ..... 5-1
5.2 Affected Media ..... 5-1
5.3 Evaluation of Media Quality..... 5-1
5.4 Conclusions..... 5-2

**6 6-1**

**References .....6-1**

**A A-1**

**Soil Boring Logs ..... A-1**

**B B-1**

**Analytical Data Summaries ..... B-1**

**C C-1**

**Photographic Documentation ..... C-1**

# List of Tables


| Table | | Page |
|---|---|---|
| 4-1 | Surface Soil Sample GPS Locations | 4-4 |
| 4-2 | Soil Analytical Results | 4-5 |

# List of Figures


| Figure | | Page |
|---|---|---|
| 2-1 | Site Location Map | 2-4 |
| 2-2 | Site Vicinity Map | 2-5 |
| 3-1 | Soil Sample Location Map | 3-4 |

# List of Abbreviations and Acronyms

| | |
|---|---|
| ACM | Asbestos Containing Material |
| msl | above mean sea level |
| ASTM | American Society for Testing and Materials |
| BGS | Below Ground Surface |
| CERCLA | Comprehensive Environmental Response, Compensation and Liability Act |
| COCs | constituents of concern |
| COMB | Combined |
| E & E | Ecology and Environment, Inc. |
| EPA | U.S. Environmental Protection Agency |
| ESA | Environmental Site Assessment |
| GPS | Global Positioning System |
| GW | Groundwater |
| IDW | Investigation-Derived Waste |
| ING | Ingestion |
| LUST | leaking underground storage tank |
| mg/kg | milligrams per kilogram |
| PCL | Protective Concentration Level |
| PID | Photoionization Detector |
| QAPP | Quality Assurance Project Plan |
| RCRA | Resource Conservation and Recovery Act |
| REC | Recognized Environmental Condition |
| SVOCs | Semi-volatile Organic Compounds |
| SWMU | Solid Waste Management Units |
| TBA | Target Brownfield Assessment |
| TCEQ | Texas Commission on Environmental Quality |

## List of Abbreviations and Acronyms (Cont.)

| | |
|---|---|
| TOT | Total |
| TRRP | Texas Risk Reduction Program |
| TWDB | Texas Water Development Board |
| USACE | United States Army Corps of Engineers |
| USTs | underground storage tanks |
| VOCs | Volatile Organic Compounds |

# Executive Summary

Ecology and Environment, Inc., (E & E) was retained by the United States Army Corps of Engineers, Fort Worth District (USACE) to conduct a Limited Phase II Environmental Site Assessment (ESA) at the Tillery Property Targeted Brownfields Assessment (TBA) site, hereafter referred to as "The Tillery Site". The Tillery site is a 4 acre vacant property located at 1126 Tillery St, Austin, Travis County, Texas.

This Phase II ESA is being funded and provided on behalf of the City of Austin, Guadalupe-Saldona Affordable Homes, L P, and Guadalupe Neighborhood Development Corporation through the U.S. Environmental Protection Agency (EPA) Region 6 Targeted Brownfields Assessment program.

The Phase II ESA was prepared in accordance with Environmental Protection Agency (EPA) Requirements for Quality Assurance Project Plans (EPA QA/R-5, March 2001) and American Society of Testing and Material (ASTM) Standard Guide for Environmental Site Assessments: *Phase II Environmental Site Assessment Process (Designation: E1903-97 (Reapproved 2002)*. The objective of the limited Phase II ESA was to evaluate the presence of buried construction debris and identify the presence of affected surface soils providing sufficient information to determine the presence and nature of any site contaminants. The Phase II was also intended to assist in making an informed decision about the property and where applicable, provide a level of knowledge necessary to satisfy the innocent purchaser defense under Comprehensive Environmental Response, Compensation and Liability Act (CERCLA).

During the March 26, 2009 investigation, eight soil samples were collected and analyzed for volatile organic compounds (VOCs), semi-volatile organic compounds (SVOCs), RCRA 8 metals, and pesticides. Analytical data results were compared to Texas Risk Reduction Program (TRRP) Tier 1 protective concentration levels (PCLs) for residential soils. The RCRA 8 metals were compared against the Texas-Specific Median Background and TRRP Tier I PCLs for ${}^{GW}SOIL_{ING}$ and ${}^{Tot}SOIL_{Comb}$. Lead and mercury were compared against Texas-Specific Median Background concentrations, Tier I and Tier II PCLs

The Texas Commission on Environmental Quality (TCEQ) TRRP is the tiered process for determining human health and ecological protective concentration levels (PCLs) for constituents of concerns (COCs). TRRP Tier 1 $^{GW}SOIL_{ING}$ PCL for surface and subsurface soil is the soil-to-groundwater leaching of COCs for Class 1 and 2 groundwater. TRRP Tier 1 $^{Tot}SOIL_{Comb}$ PCL for residential soil is a risk based exposure (ingestion, dermal contact, inhalation of volatiles and particulates) pathway.

Calculated TRRP Tier 2 $^{GW}SOIL_{ING}$ PCL for Soil-to-Groundwater is a risk-based analysis to derive site-specific PCL for complete or reasonably anticipated completed exposure pathways. Tier 2 PCLS are determined utilizing site-specific exposure factors, as allowable and/or affected property parameters and Tier 1 default values.

Analytical results from soil samples collected at the site indicate that VOCs, SVOCs, and pesticides were below the respective Tier I PCLs. Analytical results for two RCRA 8 Metals (lead and mercury) were above their respective TRRP Tier I $^{GW}SOIL_{ING}$ PCL for Residential 0.5 acre Source Area and the Texas-Specific Soil Median Background concentration for metals. These two analytes were then compared to site-specific calculated Tier 2 values. Tier 2 calculations for lead and mercury determined both analytes were below their respective Tier 2 values.

Based on the soil sample analytical results, it can be determined that the soil media is not impacted by VOCs, SVOCs, pesticides and RCRA metals. RCRA metals with the exception of lead and mercury were below their respective Tier I PCLs. Additional evaluation of the tiered process, determined that lead and mercury were below their calculated Tier 2 values.

No groundwater samples were collected or analyzed during this site investigation. A groundwater monitoring well (MW-1) installed in February 2009 by another contractor was identified during the March 26, 2009 site investigation. Monitoring well MW-1 is located on the eastern side of the Tillery Site. A review of the analytical data from this existing groundwater monitoring well indicated that VOCs, SVOCs, pesticides and RCRA metals were below their respective Tier I $^{GW}SOIL_{ING}$ PCL values or detected below the sample quantitation limits.

# 1 Introduction

## 1.1 Purpose

The purpose of this limited Phase II ESA for the Tillery Site located in Austin, Travis County, Texas was to investigate the presence of construction debris in the subsurface soil, investigate the presence of constituents of concern (COCs) in the surface soils and groundwater. The Phase II ESA was designed to determine the absence/presence and nature of potential surface soil contamination at the site and where applicable, provide the level of knowledge necessary to satisfy the innocent purchaser defense under the Comprehensive Environmental Response Compensation and Liability Act (CERCLA).

## 1.2 Scope of Services

The scope of work for this assessment was conducted in accordance with the American Society of Testing and Materials (ASTM) Standard Guide for Environmental Site Assessments: *Phase II Environmental Site Assessment Process (Designation: E 1903-97(Reapproved 2002)).*

Specific tasks conducted as part of the site investigation included the following:

- Review of previous site data;
- Site investigation and sample collection;
- Laboratory data analyses; and
- Report preparation and findings.

## 1.3 Special Terms and Conditions

This phase II ESA does not address the presence of asbestos-containing materials (ACM) or lead based paint at the subject property. The findings and conclusions presented in this report apply only to the recognized environmental condition (REC) identified in previous site assessment reports (Section 6, References). The REC identified in previous reports includes waste piles and former unregistered landfill associated with the adjacent 7 acre property.

# 2 Background

## 2.1 Site Description

For the purposes of this investigation, the site consists of an approximate four acre area with the address of 1126 Tillery Street, hereafter referred to as "The Tillery Site", located in Austin, Texas. The geographic coordinates of the site are approximately N 30$^{o}$ 16' 07.1" and W 97$^{o}$ 42' 03.8". See Figure 2-1 for the Site Location map. An adjoining seven acre property is immediately adjacent to the northwest side of the four acre property and occupies the addresses of 2711 Goodwin Avenue and 3501 Webberville Road (Goodwin Property). Assessment activities associated with the seven acre property will be conducted under a separate site evaluation and investigation.

## 2.2 Physical Setting of the Area

The Tillery Site is located at 1126 Tillery Street, Austin, Travis County, Texas. The four acre property sits at an elevation of between approximately 450 feet to 470 feet above mean sea level (msl), approximately 1.5 miles northwest of downtown Austin. Austin is in a period of rapid growth. This is creating expansion of suburbs surrounding Austin. The City of Austin has a population of approximately 700,000 residents. The City of Austin is the county seat of Travis County. Travis County lies roughly on the boundary between the Blackland Praire and the Edwards Plateau. The average total annual precipitation in the region is 30-34 inches, with most of the precipitation occurring in April and May as thunderstorms. Temperatures range from an average low of 40°F in January to an average high of 96°F in July.

## 2.3 Geologic Setting

Travis County is divided by rolling hills to the west and flat gently easterly sloping sediments to the east. It is in the Colorado River Basin and bounded on the north by the Brazos River Basin. The Llano and Colorado Rivers converge approximately 50 miles to the northwest and Travis Lake is approximately 15 miles to the northwest of the City of Austin. Elevation ranges from less than 450 to more than 550 feet above mean sea level. Surface water from the site drains to-

ward Boggy Creek south of the site. Boggy Creek flows to the Colorado River approximately two and one-half miles east of the site.

Travis County lies on the eastern edge of the Edwards Plateau where the gently east dipping Lower Cretaceous Age sedimentary sequences of the Glen Rose Formation and Fredricksburg Group, Upper Cretaceous Austin Chalk, Navarro Group and Marlbrook Marl are truncated by the northeast-southwest trending Balcones Fault Zone. Additionally, the east side (east of Interstate-35) of the City of Austin lies on Quaternary Fluviatile terrace deposits commonly exposed at the surface.

## 2.4 Site History and Land Use

According to previous Phase I ESA and Phase II ESA reports conducted in 2007, 2008, and 2009 the Tillery Site is immediately adjacent to the Goodwin Site. The Tillery Property has been developed for residential and agricultural usage since as early as 1910. According to the Cuesta Phase I ESA the Tillery Site is a 4 acre grassy pasture with a single family resident. Previous site investiaiton reports conducted by Cuesta and URS identified one REC associated with the subject property. The REC identified in previous reports includes waste piles and former unregistered landfill associated with the Goodwin Site.

The Goodwin Site is a seven acre area that was formerly utilized as an unregistered landfill from the early 1950s until 1970 and referred to as the Webberville-Govalle landfill. The unregistered landfill was reportedly used for disposal of construction debris associated with the construction of nearby Interstate-35. The former unregistered landfill located on the adjacent 7-acre Goodwin Property is a concern for the adjacent subject 4-acre Tillery Property. On the surface, several piles of construction and household debris on the Goodwin Property may potentially pose a threat to human health and the environment.

A review of the Texas Commission on Environmental Quality (TCEQ) database and other accessible documentation did not identify any other use of the above-mentioned properties.

## 2.5 Adjacent Property Land Use

The Tillery Site is located on Tillery Street which is south of Goodwin Avenue, east of Webberville Road, and north of Govalle Avenue. Adjacent property locations were taken from the Cuesta Phase I ESA report. See Figure 2-2 for the property location. Adjacent properties include the following:

| | |
|---|---|
| North | Single family residence |
| South | Ted’s Tree Farm Service |
| East | Tillery Street and numerous residential properties |
| West | The Goodwin (7 acre) Site |

## 2.6 Summary of Previous Assessment

The following assessment documents were reviewed prior to conducting field activity associated with the subject property:

- URS Corporation. January 2009. *Tillery Street Limited Site Investigation – Austin, Texas Environmental Services Rotation List (2008-2010); Tillery Street Field Investigation Report*
- Cuesta Resources, LLC. May 2008. *Phase I Environmental Site Assessment* at 1126 Tillery Street, Austin, Travis County, Texas
- Shaw Environmental, Inc. March 2008. *Limited Phase II Environmental Site Assessment Brownfields, Investigation, Goodwin Property, Austin, TX.*

The Cuesta Phase I ESA identified one REC during their assessment associated with trash and debris along the boundary of the 7 acre Goodwin property impacting the 4 acre Tillery property. According to the URS Field Investigation Report dated January 2009, the REC identified in the Cuesta Phase I ESA was evaluated by two trenches at a maximum depth of 10 feet or to native soils. Lead and selenium were detected above TCEQ Tier 1 Protective concentration levels. The URS report also confirmed the presence of construction debris on the margin of the Tillery Property and the adjoining Goodwin property.

An environmental regulatory database search was also conducted as part of the Cuesta Phase I ESA. Historical aerial photographs indicated the subject property has been used as an agricultural area until the 1970's. The database search did not identify registered Solid Waste Management Units (SWMU), EPA, underground storage tanks (UST) or Hazardous Waste Generator numbers associated with the subject property or sites within 0.25 mile radius of the subject property. The subject property is not listed or identified as a leaking underground storage tank (LUST) site.

06:2313FW24J.CDR

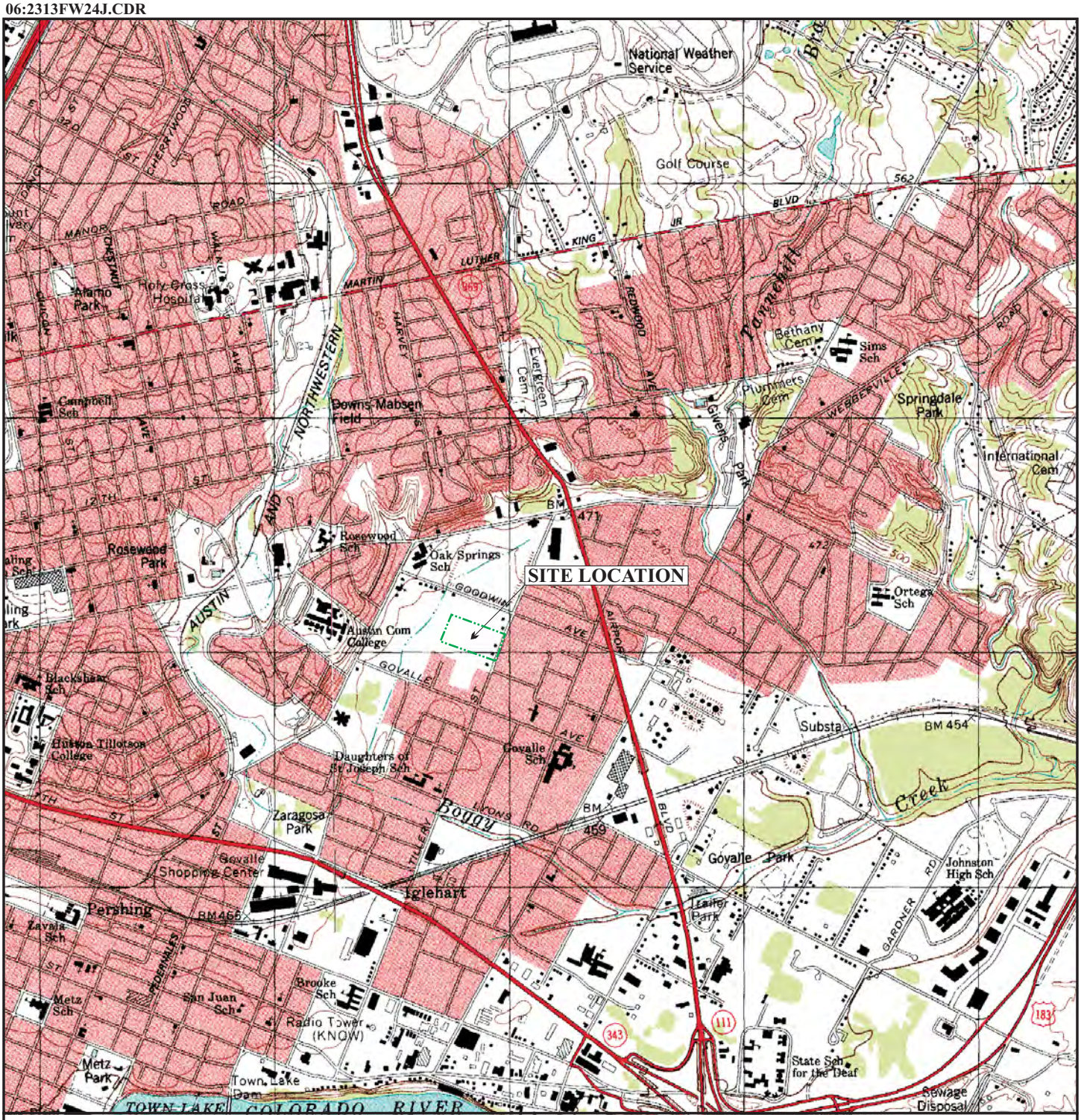


N

SCALE 1:24 000

1 1/2 0 1 MILE

1000 0 1000 2000 3000 4000 5000 6000 7000 FEET

1 .5 0 1 KILOMETER

CONTOUR INTERVAL 10 FEET

QUADRANGLE LOCATION

ecology and environment, inc.
Dallas, Texas
International Specialists in the Environment

JOB No. 002313.FW24.01 AUGUST 2009

SOURCE: U.S.G.S. 7.5 MIN. TOPOGRAPHIC QUADRANGLES
AUSTIN EAST, TEXAS - 1988

FIGURE 2-1
SITE LOCATION MAP
TILLERY PROPERTY BROWNSFIELDS ASSESSMENT
AUSTIN, TRAVIS COUNTY, TEXAS

NOTES:
1. THE PROPERTY LIMITS AND SITE LOCATION ARE APPROXIMATE.
2. THE SITE VICINITY MAP WAS TAKEN FROM THE PREVIOUS SHAW PHASE II ESA.

| LEGEND | |
|---|---|
| — — — — | APPROXIMATE PROPERTY LIMITS |

ecology and environment, inc.
Dallas, Texas
International Specialists in the Environment

FIGURE 2–2
VICINITY MAP
TILLERY PROPERTY BROWNSFIELDS ASSESSMENT
AUSTIN, TRAVIS COUNTY, TEXAS

| | |
|---|---|
| JOB#: 002313.FW24.01 | Date: AUGUST 2009 |
| File Name: 2313FW24H.dwg | P.M.: P. JOHNSON |

# 3 Phase II ESA Activities

## 3.1 Supplemental Records Review

According to a Phase I Environmental Site Assessment (ESA) conducted in May, 2008 (Cuesta, 2008), the Tillery Property consists primarily of grassy pasture. The Tillery Property has been developed for residential and agricultural usage since as early as 1910, and according to the ESA conducted by Cuesta, one items of environmental concern was identified on the property that is associated with the former Goodwin Property unregistered landfill and de minimis conditions associated with agricultural usage.

## 3.2 Conceptual Site Model and Sampling Plan

The conceptual site model takes into consideration the potential distributions of contaminants with respect to the properties and fate and transport characteristics of the contaminant in a setting such as that being assessed. The Tillery Site assessment was designed to investigate the potential presence of soil contamination at the site. Site samples were collected from soil media only.

## 3.3 Work Plan Deviations

No deviations from the work plan occurred during the assessment. The work plan and sampling plan were presented by E & E in the Quality Assurance Project Plan (QAPP) dated March 2009.

## 3.4 Environmental Data Search

An Environmental Data Search was performed during the Phase I ESA complete by Cuesta Resources, LLC. The Cuesta Phase I ESA reported one potential recognized environmental condition originating from the adjacent seven acre property. A former unauthorized landfill was operated on the Goodwin Property and its boundary was determined to be undefined. No other recognized environmental conditions exist at the Goodwin Site.

Detailed findings from the Environmental Data Search can be found in the Phase I ESA document prepared by Cuesta Resources, LLC.

## 3.5 Site Assessment Activities

### 3.5.1 Soil Investigation

E & E conducted a site investigation on March 26, 2009, during this investigation two soil borings were advanced and eight surface soil samples were collected. The two soil borings were advanced on the subject property using a Geoprobe™ direct push machine. Placement of the soil borings were slightly adjusted due to the overgrowth of vegetation along the northwest portion of the property boundary. The soil borings were placed along the margin of the Goodwin Property and the Tillery Property to determine the presence of encroaching construction debris at depth on the four acre property, if any.

Soil borings were advanced to a depth of ten (10) feet below the ground surface (bgs). There were no visible indications of construction debris throughout the soil borings nor was there any indication of hydrocarbon vapor emitting from the soil boring as indicated by a photo-ionization detector (PID). No soil samples were collected from borehole SB-01 or SB-02. SB-01 was installed with in a ten foot radius of investigation Trench #1 conducted during the URS investigation.

Eight (8) surface soil samples were collected on the subject property using dedicated hand trowels. Each soil sample was immediately placed on ice for transport to Test America Laboratories in Arvada, Colorado.

Soil boring locations and surface soil sample locations were documented using a global positioning satellite (GPS) unit (See Table 4-1). Soil boring sample locations can be found on Figure 3-1. Boring logs are included in Appendix A.

### 3.5.2 Groundwater Investigation

Groundwater investigation was not a task of this Phase II ESA. E & E identified and documented the presence of a newly-installed groundwater monitoring well on the property during the March 26, 2009 site investigation. A review of the Texas Water Development Board (TWDB) Licensing and Regulations online date base documented that the monitoring well (MW-1) was installed on the Tillery Property on February 24, 2009 and is owned by Tillery LLC. No other information about the monitoring well was available from the database.

E & E received copy of the ground water analytical data associated with monitoring well MW-1. The groundwater sampling report documented that groundwater samples were collected from MW-1 and two other wells thought to exist on the 7 acre Goodwin Site. The groundwater samples were collected on February 25, 2009 and analyzed for VOCs, SVOCs, pesticides, and total metals. According to the analytical data, acetone was the only VOC detected above the SQL but below the MDL and is an estimated concentration. Acetone is a common laboratory contaminant therefore this estimated concentration cannot be considered a verifiable concentration. Barium and selenium were detected at concentrations that are

above the sample detection limit. These concentrations are consistent with previously reported soil analytical data for the site.

## 3.6 Sampling and Chemical Analyses Methods

### 3.6.1 Soil Analyses

Surface soil samples collected during the March 26, 2009 investigation were screened for organic vapors using a PID. Surface soil samples were analyzed for volatile organic carbons (VOCs) by EPA method 8260B, semi-volatile organic carbons (SVOC) by EPA method 8270C, RCRA Metals by EPA method 6020 (Mercury by EPA method 7470/7471A) and Pesticides by EPA method 8081A. A summary of COCs for each soil sample can be found in Table 4-2.

### 3.6.2 Groundwater Analysis

No groundwater samples were analyzed during this investigation.

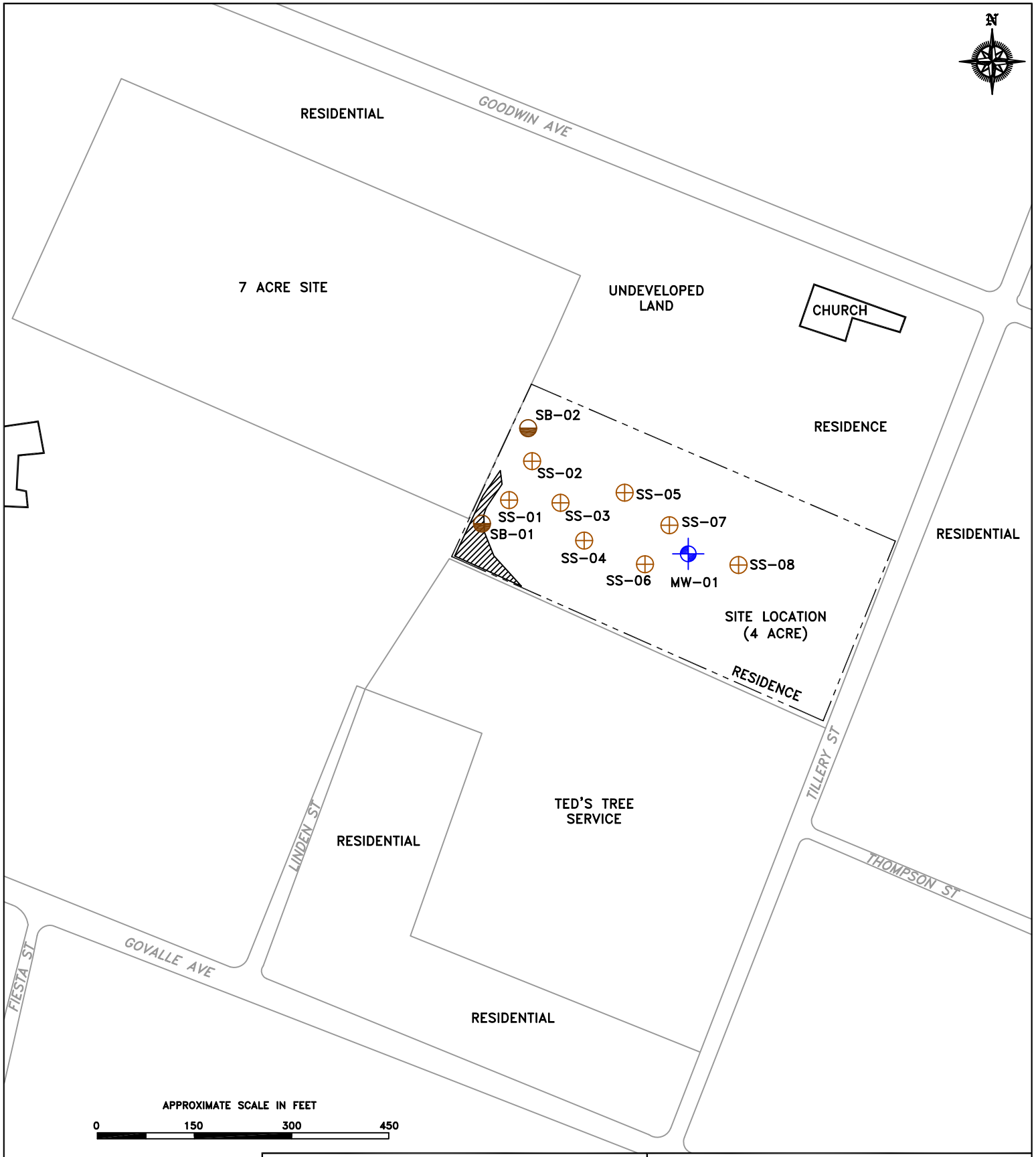


NOTES:

1. THE PROPERTY LIMITS AND SITE LOCATION ARE APPROXIMATE.
2. THE SITE VICINITY MAP WAS TAKEN FROM THE PREVIOUS SHAW PHASE II ESA.
3. MONITORING WELL MW-01 WAS INSTALLED BY OTHERS.

LEGEND

- MONITORING WELL
- SOIL BORING LOCATION
- SURFACE SOIL LOCATION
- APPROXIMATE PROPERTY LIMITS
- LOCATION OF RECENT DEBRIS

ecology and environment, inc.
Dallas, Texas
International Specialists in the Environment

FIGURE 3-1
SOIL SAMPLE LOCATION MAP
TILLERY PROPERTY BROWNSFIELDS ASSESSMENT
AUSTIN, TRAVIS COUNTY, TEXAS

| | |
|---|---|
| JOB#: 002313.FW24.01 | Date: AUGUST 2009 |
| File Name: 2313FW241.dwg | P.M.: P. JOHNSON |

# 4 Analytical Results of Field Investigation

## 4.1 Analytical Results

The primary constituents of concern assessed as a part of the investigation include VOC, SVOC, RCRA 8 metals, and pesticides.

Analytical data for soil samples are summarized in Table 4-2. A copy of the analytical data package including the data validation memorandum is provided in Appendix B.

TRRP Tier 1 PCLs under a residential scenario with a 0.5 acre source area were used as assessment levels for contaminants found in soil. A Class 1 aquifer resource classification is assumed under these comparisons providing the most conservative assessment. With the exception of lead and mercury, RCRA 8 metals were compared against Tier I PCLs and the Texas-Site Specific Median Background Concentrations for soils. Lead and mercury were compared to Tier 1 PCLs, Tier II PCLs, and Texas-Site Specific Median Background Concentrations.

The TRRP is the tiered process for determining human health and ecological PCLs for COCs. TRRP Tier 1 $^{GW}SOIL_{ING}$ PCL for surface and subsurface soil is the soil-to-groundwater leaching of COCs for Class 1 and 2 groundwater. TRRP Tier 1 $^{Tot}SOIL_{Comb}$ PCL for residential soil is a risk based exposure (ingestion, dermal contact, inhalation of volatiles and particulates) pathway.

Calculated TRRP Tier 2 $^{GW}SOIL_{ING}$ PCL for Soil-to-Groundwater is a risk-based analysis to derive site-specific PCLs for complete or reasonably anticipated completed exposure pathways. Tier 2 PCLS are determined utilizing site-specific exposure factors, as allowable and/or affected property parameters and Tier 1 default values. Tier 2 calculations take into consideration depth to groundwater and soil pH to determine site-specific concentrations. The TRRP Tier 2 evaluation process was continued for COCs (lead and mercury) that did not meet the Tier 1 criteria.

### 4.1.1 Soil Analytical Results

Soil samples were collected from eight (8) surface sample locations (SS-01 – SS-08) from 0-6" bgs. All samples were analyzed for VOC, SVOC, RCRA 8 Metals and pesticides. Four (4) random samples were selected to evaluate the pH of the soil. Laboratory results indicated that all VOCs, SVOC, and pesticides were below TRRP Tier 1 $^{GW}Soil_{Ing}$ PCLs for the contaminants of concerns. RCRA 8 metals with the exception of lead and mercury were below the respective TRRP Tier 1 $^{GW}Soil_{Ing}$ values and their respective Texas Median Background Concentrations.

Volatile Organic Compounds

No volatile organic compounds contaminants were detected above the respective Tier 1 $^{GW}SOIL_{ING}$ PCL or Tier 1 $^{Tot}SOIL_{Comb}$ PCLs.

Semi-Volatile Organic Compounds

No semi-volatile organic compounds contaminants were detected above the respective Tier 1 $^{GW}SOIL_{ING}$ PCL or Tier 1 $^{Tot}SOIL_{Comb}$ PCLs.

RCRA Metals

RCRA 8 metals, with the exception of lead and mercury, compared against the Texas-Site Specific Median Background Concentrations and the TRRP Tier 1 $^{GW}Soil_{Ing}$ PCLs were below their respective PCL values.

Lead and mercury were further evaluated using site-specific parameters and Tier 1 default values to determine Tier 2 $^{GW}SOIL_{ING}$ site-specific concentrations. A calculated Tier 2 value of 72.575 milligrams per kilogram (mg/kg) was determined for lead and a calculated Tier 2 value of 0.156 mg/kg was determined for mercury. Lead and mercury was shown to be below their repetitive Tier 2 values.

Pesticides

No pesticides were detected above the TRRP Tier 1 $^{GW}Soil_{Ing}$ PCLs or Tier 1 $^{Tot}SOIL_{Comb}$ PCLs for any soil samples.

### 4.1.2 Groundwater Analytical Results

No groundwater samples were collected during this limited site investigation.

A groundwater monitoring well (MW-1) installed in February 2009 by another contractor was identified during the March 26, 2009 site investigation. Monitoring well MW-1 is located on the eastern side of the Tillery Site. A review of the analytical data from this existing groundwater monitoring well indicated that VOCs, SVOCs, pesticides and RCRA metals were not detected above the sample quantitation limits

### 4.1.3 Investigation Derived Waste Analytical Results

No IDW was generated during this investigation. Soil cuttings were left on-site and returned to the original soil borings.

**Table 4-1**
Surface Soil Sample GPS Locations
Tillery Property - Targeted Brownfields
1126 Tillery Street, Austin, Travis County, Texas

| Surface Sample Identificaiton | Latitude (degrees) | Longitude (degrees) |
|---|---|---|
| SS-01 | 30.26891000 | -97.70272000 |
| SS-02 | 30.26918000 | -97.70261000 |
| SS-03 | 30.26894000 | -97.70241000 |
| SS-04 | 30.26866000 | -97.70216000 |
| SS-05 | 30.26894000 | -97.70196000 |
| SS-06 | 30.26858000 | -97.70169000 |
| SS-07 | 30.26881000 | -97.70156000 |
| SS-08 | 30.26864000 | -97.70140000 |
| | | |

**Table 4-2A**
Soil Analytical Reults (TRRP Tier 1 Residential Soil)
Tillery Property Brownfield Assessment

| Analyte | | Sample ID: | SS-01 | SS-02 | SS-03 | SS-04 | SS-05 | SS-06 | SS-07 | SS-08 |
|---|---|---|---|---|---|---|---|---|---|---|
| | | Date: | 03/26/09 | 03/26/09 | 03/26/09 | 03/26/09 | 03/26/09 | 03/26/09 | 03/26/09 | 03/26/09 |
| **Volatile Organic Compounds SW8260B (mg/Kg)** | | | | | | | | | | |
| 1,1,1,2-TETRACHLOROETHANE | 65.28 | 1.41 | 0.00056 U | 0.00056 U | 0.00056 U | 0.00056 U | 0.00056 U | 0.00056 U | 0.00056 U | 0.00056 U |
| 1,1,1-TRICHLOROETHANE | 52263 | 1.62 | 0.00052 U | 0.00052 U | 0.00052 U | 0.00052 U | 0.00052 U | 0.00052 U | 0.00052 U | 0.00052 U |
| 1,1,2,2-TETRACHLOROETHANE | 6.9 | 0.023 | 0.00061 U | 0.00061 U | 0.00061 U | 0.00061 U | 0.00061 U | 0.00061 U | 0.00061 U | 0.00061 U |
| 1,1,2-TRICHLOROETHANE | 18.49 | 0.02 | 0.00088 U | 0.00088 U | 0.00088 U | 0.00088 U | 0.00088 U | 0.00088 U | 0.00088 U | 0.00088 U |
| 1,1-DICHLOROETHANE | 4466 | 18.49 | 0.00021 U | 0.00021 U | 0.00021 U | 0.00021 U | 0.00021 U | 0.00021 U | 0.00021 U | 0.00021 U |
| 1,1-DICHLOROETHENE | 2294 | 0.05 | 0.00059 U | 0.00059 U | 0.00059 U | 0.00059 U | 0.00059 U | 0.00059 U | 0.00059 U | 0.00059 U |
| 1,1-DICHLOROPROPENE | 36.18 | 0.13 | 0.00054 U | 0.00054 U | 0.00054 U | 0.00054 U | 0.00054 U | 0.00054 U | 0.00054 U | 0.00054 U |
| 1,2,3-TRICHLOROBENZENE | 193 | 26.28 | 0.00075 U | 0.00075 U | 0.00075 U | 0.00075 U | 0.00075 U | 0.00075 U | 0.00075 U | 0.00075 U |
| 1,2,3-TRICHLOROPROPANE | 0.867 | 0.0022 | 0.00081 U | 0.00081 U | 0.00081 U | 0.00081 U | 0.00081 U | 0.00081 U | 0.00081 U | 0.00081 U |
| 1,2,4-TRICHLOROBENZENE | 637 | 4.79 | 0.00073 U | 0.00073 U | 0.00073 U | 0.00073 U | 0.00073 U | 0.00073 U | 0.00073 U | 0.00073 U |
| 1,2,4-TRIMETHYLBENZENE | 131 | 9.7 | 0.00058 U | 0.00058 U | 0.00058 U | 0.00058 U | 0.00058 U | 0.00058 U | 0.00058 U | 0.00058 U |
| 1,2-DIBROMO-3-CHLOROPROPANE | 0.153 | 0.0017 | 0.0006 U | 0.0006 U | 0.0006 U | 0.0006 U | 0.0006 U | 0.0006 U | 0.0006 U | 0.0006 U |
| 1,2-DIBROMOETHANE (ETHYLENE DIBROMIDE) | 0.734 | 0.0002 | 0.00052 U | 0.00052 U | 0.00052 U | 0.00052 U | 0.00052 U | 0.00052 U | 0.00052 U | 0.00052 U |
| 1,2-DICHLOROBENZENE | 719 | 17.88 | 0.00045 U | 0.00045 U | 0.00045 U | 0.00045 U | 0.00045 U | 0.00045 U | 0.00045 U | 0.00045 U |
| 1,2-DICHLOROETHANE | 11.4 | 0.013 | 0.0007 U | 0.0007 U | 0.0007 U | 0.0007 U | 0.0007 U | 0.0007 U | 0.0007 U | 0.0007 U |
| 1,2-DICHLOROPROPANE | 60.8 | 0.022 | 0.00055 U | 0.00055 U | 0.00055 U | 0.00055 U | 0.00055 U | 0.00055 U | 0.00055 U | 0.00055 U |
| 1,3,5-TRIMETHYLBENZENE (MESITYLENE) | 112 | 53.2 | 0.00057 U | 0.00057 U | 0.00057 U | 0.00057 U | 0.00057 U | 0.00057 U | 0.00057 U | 0.00057 U |
| 1,3-DICHLOROBENZENE | 116 | 6.74 | 0.00048 U | 0.00048 U | 0.00048 U | 0.00048 U | 0.00048 U | 0.00048 U | 0.00048 U | 0.00048 U |
| 1,3-DICHLOROPROPANE | 36 | 0.064 | 0.00051 U | 0.00051 U | 0.00051 U | 0.00051 U | 0.00051 U | 0.00051 U | 0.00051 U | 0.00051 U |
| 1,4-DICHLOROBENZENE | 253 | 2.1 | 0.00078 U | 0.00078 U | 0.00078 U | 0.00078 U | 0.00078 U | 0.00078 U | 0.00078 U | 0.00078 U |
| 2,2-DICHLOROPROPANE | 60.8 | 0.12 | 0.00044 U | 0.00044 U | 0.00044 U | 0.00044 U | 0.00044 U | 0.00044 U | 0.00044 U | 0.00044 U |
| METHYL ETHYL KETONE (2-BUTANONE) | 34376 | 29.28 | 0.0018 U | 0.0018 U | 0.0018 U | 0.0018 U | 0.0018 U | 0.0018 U | 0.0018 U | 0.0018 U |
| 2-CHLOROTOLUENE | 1014 | 9.068 | 0.00051 U | 0.00051 U | 0.00051 U | 0.00051 U | 0.00051 U | 0.00051 U | 0.00051 U | 0.00051 U |
| 2-HEXANONE | 107 | 3.87 | 0.0049 U | 0.0049 U | 0.0049 U | 0.0049 U | 0.0049 U | 0.0049 U | 0.0049 U | 0.0049 U |
| 4-CHLOROTOLUENE | 4.8 | 37.8 | 0.00078 U | 0.00078 U | 0.00078 U | 0.00078 U | 0.00078 U | 0.00078 U | 0.00078 U | 0.00078 U |
| METHYL ISOBUTYL KETONE (4-METHYL-2-PENT | 5885 | 4.9 | 0.0044 U | 0.0044 U | 0.0044 U | 0.0044 U | 0.0044 U | 0.0044 U | 0.0044 U | 0.0044 U |
| ACETONE | 9849 | 42.7 | 0.0054 U | 0.0054 U | 0.0054 U | 0.0054 U | 0.0054 U | 0.0054 U | 0.0054 U | 0.0054 U |
| BENZENE | 65.7 | 0.0256 | 0.00047 U | 0.00047 U | 0.00047 U | 0.00047 U | 0.00047 U | 0.00047 U | 0.00047 U | 0.00047 U |
| BROMOBENZENE | 147 | 5.77 | 0.00049 U | 0.00049 U | 0.00049 U | 0.00049 U | 0.00049 U | 0.00049 U | 0.00049 U | 0.00049 U |
| BROMOCHLOROMETHANE | 621 | 3.039 | 0.0003 U | 0.0003 U | 0.0003 U | 0.0003 U | 0.0003 U | 0.0003 U | 0.0003 U | 0.0003 U |
| BROMODICHLOROMETHANE | 97.9 | 0.065 | 0.00022 U | 0.00022 U | 0.00022 U | 0.00022 U | 0.00022 U | 0.00022 U | 0.00022 U | 0.00022 U |
| BROMOFORM | 400 | 0.631 | 0.00023 U | 0.00023 U | 0.00023 U | 0.00023 U | 0.00023 U | 0.00023 U | 0.00023 U | 0.00023 U |
| BROMOMETHANE | 45.9 | 0.13 | 0.0005 U | 0.0005 U | 0.0005 U | 0.0005 U | 0.0005 U | 0.0005 U | 0.0005 U | 0.0005 U |
| CARBON DISULFIDE | 4647 | 13.58 | 0.00042 U | 0.00042 U | 0.00042 U | 0.00042 U | 0.00042 U | 0.00042 U | 0.00042 U | 0.00042 U |
| CARBON TETRACHLORIDE | 15.8 | 0.061 | 0.00063 U | 0.00063 U | 0.00063 U | 0.00063 U | 0.00063 U | 0.00063 U | 0.00063 U | 0.00063 U |
| CHLOROBENZENE | 522 | 1.092 | 0.00054 U | 0.00054 U | 0.00054 U | 0.00054 U | 0.00054 U | 0.00054 U | 0.00054 U | 0.00054 U |
| CHLOROETHANE | 26998 | 30.9 | 0.00089 U | 0.00089 U | 0.00089 U | 0.00089 U | 0.00089 U | 0.00089 U | 0.00089 U | 0.00089 U |
| CHLOROFORM | 15.57 | 1.019 | 0.00029 U | 0.00029 U | 0.00029 U | 0.00029 U | 0.00029 U | 0.00029 U | 0.00029 U | 0.00029 U |
| CHLOROMETHANE | 139 | 0.405 | 0.00077 U | 0.00077 U | 0.00077 U | 0.00077 U | 0.00077 U | 0.00077 U | 0.00077 U | 0.00077 U |
| CIS-1,2-DICHLOROETHYLENE | 767 | 0.248 | 0.00056 U | 0.00056 U | 0.00056 U | 0.00056 U | 0.00056 U | 0.00056 U | 0.00056 U | 0.00056 U |
| CIS-1,3-DICHLOROPROPENE | 7.58 | 0.00664 | 0.0013 U | 0.0013 U | 0.0013 U | 0.0013 U | 0.0013 U | 0.0013 U | 0.0013 U | 0.0013 U |
| DIBROMOCHLOROMETHANE | 72.29 | 0.0491 | 0.00057 U | 0.00057 U | 0.00057 U | 0.00057 U | 0.00057 U | 0.00057 U | 0.00057 U | 0.00057 U |
| DIBROMOMETHANE | 256 | 1.129 | 0.00084 U | 0.00084 U | 0.00084 U | 0.00084 U | 0.00084 U | 0.00084 U | 0.00084 U | 0.00084 U |
| DICHLORODIFLUOROMETHANE | 13475 | 239 | 0.00052 U | 0.00052 U | 0.00052 U | 0.00052 U | 0.00052 U | 0.00052 U | 0.00052 U | 0.00052 U |
| ETHYLBENZENE | 5340 | 7.63 | 0.00067 U | 0.00067 U | 0.00067 U | 0.00067 U | 0.00067 U | 0.00067 U | 0.00067 U | 0.00067 U |
| HEXACHLOROBUTADIENE | 19.6 | 3.289 | 0.00055 U | 0.00055 U | 0.00055 U | 0.00055 U | 0.00055 U | 0.00055 U | 0.00055 U | 0.00055 U |

**Table 4-2A**
Soil Analytical Reults (TRRP Tier 1 Residential Soil)
Tillery Property Brownfield Assessment

| Analyte | | Sample ID: | SS-01 | SS-02 | SS-03 | SS-04 | SS-05 | SS-06 | SS-07 | SS-08 |
|---|---|---|---|---|---|---|---|---|---|---|
| | | Date: | 03/26/09 | 03/26/09 | 03/26/09 | 03/26/09 | 03/26/09 | 03/26/09 | 03/26/09 | 03/26/09 |
| **Volatile Organic Compounds SW8260B (mg/Kg)** | | | | | | | | | | |
| ISOPROPYLBENZENE (CUMENE) | 4343 | 347 | 0.00059 U | 0.00059 U | 0.00059 U | 0.00059 U | 0.00059 U | 0.00059 U | 0.00059 U | 0.00059 U |
| TERT-BUTYL METHYL ETHER | 804 | 0.621 | 0.00034 U | 0.00034 U | 0.00034 U | 0.00034 U | 0.00034 U | 0.00034 U | 0.00034 U | 0.00034 U |
| METHYLENE CHLORIDE | 392 | 0.013 | 0.00075 U | 0.00075 U | 0.00075 U | 0.00075 U | 0.00075 U | 0.00075 U | 0.00075 U | 0.00075 U |
| M,P-XYLENE | 8857 | 150.78 | 0.001 U | 0.001 U | 0.001 U | 0.001 U | 0.001 U | 0.001 U | 0.001 U | 0.001 U |
| NAPHTHALENE | 220 | 31.2 | 0.00063 U | 0.00063 U | 0.00063 U | 0.00063 U | 0.00063 U | 0.00063 U | 0.00063 U | 0.00063 U |
| N-BUTYLBENZENE | 1896 | 121 | 0.00056 U | 0.00056 U | 0.00056 U | 0.00056 U | 0.00056 U | 0.00056 U | 0.00056 U | 0.00056 U |
| N-PROPYLBENZENE | 2157 | 44 | 0.00058 U | 0.00058 U | 0.00058 U | 0.00058 U | 0.00058 U | 0.00058 U | 0.00058 U | 0.00058 U |
| O-XYLENE (1,2-DIMETHYLBENZENE) | 48153 | 70.7 | 0.00061 U | 0.00061 U | 0.00061 U | 0.00061 U | 0.00061 U | 0.00061 U | 0.00061 U | 0.00061 U |
| P-ISOPROPYLTOLUENE | 3733 | 231 | 0.00049 U | 0.00049 U | 0.00049 U | 0.00049 U | 0.00049 U | 0.00049 U | 0.00049 U | 0.00049 U |
| SEC-BUTYLBENZENE | 2083 | 84.8 | 0.00077 U | 0.00077 U | 0.00077 U | 0.00077 U | 0.00077 U | 0.00077 U | 0.00077 U | 0.00077 U |
| STYRENE | 6675 | 3.25 | 0.00063 U | 0.00063 U | 0.00063 U | 0.00063 U | 0.00063 U | 0.00063 U | 0.00063 U | 0.00063 U |
| T-BUTYLBENZENE | 1937 | 99.97 | 0.0005 U | 0.0005 U | 0.0005 U | 0.0005 U | 0.0005 U | 0.0005 U | 0.0005 U | 0.0005 U |
| TETRACHLOROETHYLENE(PCE) | 103 | 0.0501 | 0.00059 U | 0.00059 U | 0.00059 U | 0.00059 U | 0.00059 U | 0.00059 U | 0.00059 U | 0.00059 U |
| TOLUENE | 5934 | 8.21 | 0.00069 U | 0.00069 U | 0.00069 U | 0.00069 U | 0.00069 U | 0.00069 U | 0.00069 U | 0.00069 U |
| TRANS-1,2-DICHLOROETHENE | 589 | 0.49 | 0.00039 U | 0.00039 U | 0.00039 U | 0.00039 U | 0.00039 U | 0.00039 U | 0.00039 U | 0.00039 U |
| TRANS-1,3-DICHLOROPROPENE | 36.18 | 0.0358 | 0.00067 U | 0.00067 U | 0.00067 U | 0.00067 U | 0.00067 U | 0.00067 U | 0.00067 U | 0.00067 U |
| TRICHLOROETHYLENE (TCE) | 116.9 | 0.0336 | 0.00023 U | 0.00023 U | 0.00023 U | 0.00023 U | 0.00023 U | 0.00023 U | 0.00023 U | 0.00023 U |
| TRICHLOROFLUOROMETHANE | 15633 | 127 | 0.001 U | 0.001 U | 0.001 U | 0.001 U | 0.001 U | 0.001 U | 0.001 U | 0.001 U |
| VINYL CHLORIDE | 3.697 | 0.022 | 0.0013 U | 0.0013 U | 0.0013 U | 0.0013 U | 0.0013 U | 0.0013 U | 0.0013 U | 0.0013 U |

PCL / $^{Tot}SOIL_{Comb}$
(March 2009 Tier I tables, 0.5 acre Source Area, Residential Use)

PCL / $^{GW}SOIL_{Ing}$
(March 2009 Tier I tables, 0.5 acre Source Area, Residential Use)

**Notes:**

**U -** The material was analyzed for, but was not detected.
The associated numerical value is the sample quantitation or detection limit, which has been adjusted for sample weight/sample volume, extraction volume, percent solids, sample dilution or other analysis specific parameters.

**J -** The analyte was analyzed for, but the associated numerical value may not be consistent with the amount actually present in the environmental sample or may not be consistent with the sample detection or quantitation limit.
The value is an estimated quantity.

**H -** bias likely high

**L-** bias likely low

**NA -** Not Analyzed.

**BOLD -** Exceeds $^{GW}SOIL_{Ing}$ for Residential Use

**BOLD -** Exceeds $^{TOT}SOIL_{Comb}$ for Residential Use

**Table 4-2B**
Soil Analytical Reults (TRRP Tier 1 Residential Soil)
Tillery Property Brownfield Assessment

| Analyte | | Sample ID: | SS-01 | SS-02 | SS-03 | SS-04 | SS-05 | SS-06 | SS-07 | SS-08 |
|---|---|---|---|---|---|---|---|---|---|---|
| | | Date: | 03/26/09 | 03/26/09 | 03/26/09 | 03/26/09 | 03/26/09 | 03/26/09 | 03/26/09 | 03/26/09 |
| **Semi-Volatile Organic Compounds SW8270C (mg/Kg)** | | | | | | | | | | |
| 1,2,4-TRICHLOROBENZENE | 637 | 4.79 | 0.028 U | 0.028 U | 0.028 U | 0.028 U | 0.028 U | 0.028 U | 0.028 U | 0.028 U |
| 1,2-DICHLOROBENZENE | 719 | 17.8 | 0.022 U | 0.022 U | 0.022 U | 0.022 U | 0.022 U | 0.022 U | 0.022 U | 0.022 U |
| 1,2-DIPHENYLHYDRAZINE | 5.637 | 0.032 | 0.022 U | 0.022 U | 0.022 U | 0.022 U | 0.022 U | 0.022 U | 0.022 U | 0.022 U |
| 1,3-DICHLOROBENZENE | 116.9 | 6.74 | 0.012 U | 0.012 U | 0.012 U | 0.012 U | 0.012 U | 0.012 U | 0.012 U | 0.012 U |
| 1,4-DICHLOROBENZENE | 253 | 2.1 | 0.014 U | 0.014 U | 0.014 U | 0.014 U | 0.014 U | 0.014 U | 0.014 U | 0.014 U |
| 2,4,5-TRICHLOROPHENOL | 5069 | 33.8 | 0.01 U | 0.01 U | 0.01 U | 0.01 U | 0.01 U | 0.01 U | 0.01 U | 0.01 U |
| 2,4,6-TRICHLOROPHENOL | 66.5 | 0.175 | 0.01 U | 0.01 U | 0.01 U | 0.01 U | 0.01 U | 0.01 U | 0.01 U | 0.01 U |
| 2,4-DICHLOROPHENOL | 196 | 0.35 | 0.01 U | 0.01 U | 0.01 U | 0.01 U | 0.01 U | 0.01 U | 0.01 U | 0.01 U |
| 2,4-DIMETHYLPHENOL | 1053 | 3.23 | 0.066 U | 0.066 U | 0.066 U | 0.066 U | 0.066 U | 0.066 U | 0.066 U | 0.066 U |
| 2,4-DINITROPHENOL | 133 | 0.0936 | 0.33 U | 0.33 U | 0.33 U | 0.33 U | 0.33 U | 0.33 U | 0.33 U | 0.33 U |
| 2,4-DINITROTOLUENE | 6.91 | 0.00532 | 0.066 U | 0.066 U | 0.066 U | 0.066 U | 0.066 U | 0.066 U | 0.066 U | 0.066 U |
| 2,6-DICHLOROPHENOL | 65.5 | 0.0685 | 0.069 U | 0.069 U | 0.069 U | 0.069 U | 0.069 U | 0.069 U | 0.069 U | 0.069 U |
| 2,6-DINITROTOLUENE | 6.91 | 0.00481 | 0.028 U | 0.028 U | 0.028 U | 0.028 U | 0.028 U | 0.028 U | 0.028 U | 0.028 U |
| 2-CHLORONAPHTHALENE | 5042 | 669 | 0.01 U | 0.01 U | 0.01 U | 0.01 U | 0.01 U | 0.01 U | 0.01 U | 0.01 U |
| 2-CHLOROPHENOL | 384 | 1.63 | 0.021 U | 0.021 U | 0.021 U | 0.021 U | 0.021 U | 0.021 U | 0.021 U | 0.021 U |
| 2-METHYLNAPHTHALENE | 252 | 17 | 0.019 U | 0.019 U | 0.019 U | 0.019 U | 0.019 U | 0.019 U | 0.019 U | 0.019 U |
| 2-METHYLPHENOL | 1529 | 7.12 | 0.013 U | 0.013 U | 0.013 U | 0.013 U | 0.013 U | 0.013 U | 0.013 U | 0.013 U |
| 2-NITROANILINE | 14.1 | 0.0219 | 0.05 U | 0.05 U | 0.05 U | 0.05 U | 0.05 U | 0.05 U | 0.05 U | 0.05 U |
| 2-NITROPHENOL | 114.2 | 0.134 | 0.01 U | 0.01 U | 0.01 U | 0.01 U | 0.01 U | 0.01 U | 0.01 U | 0.01 U |
| 3,3'-DICHLOROBENZIDINE | 10.4 | 0.062 | 0.09 U | 0.09 U | 0.09 U | 0.09 U | 0.09 U | 0.09 U | 0.09 U | 0.09 U |
| 3-METHYLPHENOL & 4-METHYLPHENOL | 297* | 0.63* | 0.033 U | 0.033 U | 0.033 U | 0.033 U | 0.033 U | 0.033 U | 0.033 U | 0.033 U |
| 3-NITROANILINE | 19.5 | 0.025 | 0.073 U | 0.073 U | 0.073 U | 0.073 U | 0.073 U | 0.073 U | 0.073 U | 0.073 U |
| 4,6-DINITRO-2-METHYLPHENOL | 5.83 | 0.0046 | 0.33 U | 0.33 U | 0.33 U | 0.33 U | 0.33 U | 0.33 U | 0.33 U | 0.33 U |
| 4-BROMOPHENYL PHENYL ETHER | 0.27 | 0.35 | 0.019 U | 0.019 U | 0.019 U | 0.019 U | 0.019 U | 0.019 U | 0.019 U | 0.019 U |
| 4-CHLORO-3-METHYLPHENOL | 329 | 4.52 | 0.066 U | 0.066 U | 0.066 U | 0.066 U | 0.066 U | 0.066 U | 0.066 U | 0.066 U |
| 4-CHLOROANILINE | 23.5 | 0.0208 | 0.082 U | 0.082 U | 0.082 U | 0.082 U | 0.082 U | 0.082 U | 0.082 U | 0.082 U |
| 4-CHLOROPHENYL PHENYL ETHER | 0.163 | 0.032 | 0.021 U | 0.021 U | 0.021 U | 0.021 U | 0.021 U | 0.021 U | 0.021 U | 0.021 U |
| 4-NITROANILINE | 218 | 0.108 | 0.072 U | 0.072 U | 0.072 U | 0.072 U | 0.072 U | 0.072 U | 0.072 U | 0.072 U |
| 4-NITROPHENOL | 73 | 0.1 | 0.097 U | 0.097 U | 0.097 U | 0.097 U | 0.097 U | 0.097 U | 0.097 U | 0.097 U |
| ACENAPHTHENE | 2965 | 236 | 0.01 U | 0.01 U | 0.01 U | 0.01 U | 0.01 U | 0.01 U | 0.01 U | 0.01 U |
| ACENAPHTHYLENE | 3781 | 408 | 0.017 U | 0.017 U | 0.017 U | 0.017 U | 0.017 U | 0.017 U | 0.017 U | 0.017 U |
| ANTHRACENE | 17744 | 6889 | 0.017 U | 0.017 U | 0.017 U | 0.017 U | 0.017 U | 0.017 U | 0.017 U | 0.017 U |
| BENZIDINE | 0.0154 | 0.000011 | 0.99 U | 0.99 U | 0.99 U | 0.99 U | 0.99 U | 0.99 U | 0.99 U | 0.99 U |
| BENZO(A)ANTHRACENE | 5.653 | 17.7 | 0.02 U | 0.02 U | 0.02 U | 0.02 U | 0.02 U | 0.02 U | 0.02 U | 0.02 U |
| BENZO(A)PYRENE | 0.564 | 7.64 | 0.02 U | 0.081 J | 0.02 U | 0.02 U | 0.02 U | 0.02 U | 0.02 U | 0.02 U |
| BENZO(B)FLOURANTHENE | 5.713 | 60.1 | 0.026 U | 0.096 J | 0.084 J | 0.087 J | 0.026 U | 0.026 U | 0.026 U | 0.026 U |
| BENZO(GHI)PERYLENE | 1780 | 46486 | 0.016 U | 0.016 U | 0.016 U | 0.016 U | 0.016 U | 0.016 U | 0.016 U | 0.016 U |
| BENZO(K)FLUORANTHENE | 57.23 | 615 | 0.04 U | 0.04 U | 0.04 U | 0.04 U | 0.04 U | 0.04 U | 0.04 U | 0.04 U |
| BENZOIC ACID | 687 | 189 | 0.33 U | 0.33 U | 0.33 U | 0.33 U | 0.33 U | 0.33 U | 0.33 U | 0.33 U |
| BENZYL ALCOHOL | 7050 | 29.29 | 0.01 U | 0.01 U | 0.01 U | 0.01 U | 0.01 U | 0.01 U | 0.01 U | 0.01 U |
| BIS(2-CHLOROETHOXY)METHANE | 3.099 | 0.0117 | 0.023 U | 0.023 U | 0.023 U | 0.023 U | 0.023 U | 0.023 U | 0.023 U | 0.023 U |

**Table 4-2B**
Soil Analytical Reults (TRRP Tier 1 Residential Soil)
Tillery Property Brownfield Assessment

| Analyte | | Sample ID: | SS-01 | SS-02 | SS-03 | SS-04 | SS-05 | SS-06 | SS-07 | SS-08 |
|---|---|---|---|---|---|---|---|---|---|---|
| | | Date: | 03/26/09 | 03/26/09 | 03/26/09 | 03/26/09 | 03/26/09 | 03/26/09 | 03/26/09 | 03/26/09 |
| **Semi-Volatile Organic Compounds SW8270C (mg/Kg)** | | | | | | | | | | |
| BIS(2-CHLOROETHYL) ETHER | 2.17 | 0.0021 | 0.017 U | 0.017 U | 0.017 U | 0.017 U | 0.017 U | 0.017 U | 0.017 U | 0.017 U |
| BIS(2-CHLOROISOPROPYL) ETHER | 50.6 | 0.19 | 0.023 U | 0.023 U | 0.023 U | 0.023 U | 0.023 U | 0.023 U | 0.023 U | 0.023 U |
| BIS(2-ETHYLHEXYL) PHTHALATE | 43.1 | 163 | 0.094 J | 0.14 J | 0.11 J | 0.13 J | 2.5 | 1.4 | 5.5 | 0.096 J |
| BUTYL BENZYL PHTHALATE | 1608 | 264 | 0.043 U | 0.043 U | 0.043 U | 0.043 U | 0.043 U | 0.043 U | 0.043 U | 0.043 U |
| CARBAZOLE | 234 | 4.56 | 0.036 U | 0.036 U | 0.036 U | 0.036 U | 0.036 U | 0.036 U | 0.036 U | 0.036 U |
| CHRYSENE | 560 | 1545 | 0.027 U | 0.027 U | 0.027 U | 0.027 U | 0.027 U | 0.027 U | 0.027 U | 0.027 U |
| DIBENZ(AH)ANTHRACENE | 0.549 | 15.25 | 0.019 U | 0.019 U | 0.019 U | 0.019 U | 0.019 U | 0.019 U | 0.019 U | 0.019 U |
| DIBENZOFURAN | 266 | 33.37 | 0.02 U | 0.02 U | 0.02 U | 0.02 U | 0.02 U | 0.02 U | 0.02 U | 0.02 U |
| DIETHYL PHTHALATE | 2701 | 155.8 | 0.026 U | 0.026 U | 0.026 U | 0.026 U | 0.026 U | 0.026 U | 0.026 U | 0.026 U |
| DIMETHYL PHTHALATE | 1267 | 62.2 | 0.023 U | 0.023 U | 0.023 U | 0.023 U | 0.023 U | 0.023 U | 0.023 U | 0.023 U |
| DI-N-BUTYL PHTHALATE | 5115 | 3317 | 0.029 U | 0.029 U | 0.029 U | 0.029 U | 0.029 U | 0.029 U | 0.029 U | 0.029 U |
| DI-N-OCTYL PHTHALATE | 1285 | 1000000 | 0.014 U | 0.014 U | 0.014 U | 0.014 U | 0.014 U | 0.014 U | 0.014 U | 0.014 U |
| FLUORANTHENE | 2316 | 1917 | 0.036 U | 0.036 U | 0.036 U | 0.036 U | 0.036 U | 0.036 U | 0.036 U | 0.036 U |
| FLUORENE | 2262 | 298 | 0.018 U | 0.018 U | 0.018 U | 0.018 U | 0.018 U | 0.018 U | 0.018 U | 0.018 U |
| HEXACHLOROBENZENE | 1.07 | 1.129 | 0.029 U | 0.029 U | 0.029 U | 0.029 U | 0.029 U | 0.029 U | 0.029 U | 0.029 U |
| HEXACHLOROBUTADIENE | 19.6 | 3.289 | 0.01 U | 0.01 U | 0.01 U | 0.01 U | 0.01 U | 0.01 U | 0.01 U | 0.01 U |
| HEXACHLOROETHANE | 66.56 | 1.83 | 0.021 U | 0.021 U | 0.021 U | 0.021 U | 0.021 U | 0.021 U | 0.021 U | 0.021 U |
| INDENO(123-CD)PYRENE | 5.72 | 173.37 | 0.022 U | 0.032 J | 0.022 U | 0.022 U | 0.022 U | 0.022 U | 0.022 U | 0.022 U |
| ISOPHORONE | 2231 | 3.0014 | 0.017 U | 0.017 U | 0.017 U | 0.017 U | 0.017 U | 0.017 U | 0.017 U | 0.017 U |
| NAPHTHALENE | 220.759 | 31.2 | 0.031 U | 0.031 U | 0.031 U | 0.031 U | 0.031 U | 0.031 U | 0.031 U | 0.031 U |
| NITROBENZENE | 65.67 | 0.351 | 0.022 U | 0.022 U | 0.022 U | 0.022 U | 0.022 U | 0.022 U | 0.022 U | 0.022 U |
| N-NITROSODIMETHYLAMINE | 0.074 | 0.000036 | 0.022 U | 0.022 U | 0.022 U | 0.022 U | 0.022 U | 0.022 U | 0.022 U | 0.022 U |
| N-NITROSODI-N-PROPYLAMINE | 0.399 | 0.00035 | 0.037 U | 0.037 U | 0.037 U | 0.037 U | 0.037 U | 0.037 U | 0.037 U | 0.037 U |
| N-NITROSODIPHENYLAMINE | 571 | 2.82 | 0.031 U | 0.031 U | 0.031 U | 0.031 U | 0.031 U | 0.031 U | 0.031 U | 0.031 U |
| N-NITROSOPYROLIDINE | 1.61 | 0.00084 | 0.021 U | 0.021 U | 0.021 U | 0.021 U | 0.021 U | 0.021 U | 0.021 U | 0.021 U |
| PENTACHLOROPHENOL | 2.41 | 0.0183 | 0.064 U | 0.064 U | 0.064 U | 0.064 U | 0.064 U | 0.064 U | 0.064 U | 0.064 U |
| PHENANTHRENE | 1705 | 415.7 | 0.33 U | 0.33 U | 0.33 U | 0.33 U | 0.33 U | 0.33 U | 0.33 U | 0.33 U |
| PHENOL | 2868 | 19.14 | 0.017 U | 0.017 U | 0.017 U | 0.017 U | 0.017 U | 0.017 U | 0.017 U | 0.017 U |
| PYRENE | 1697 | 1116 | 0.018 U | 0.018 U | 0.018 U | 0.018 U | 0.018 U | 0.018 U | 0.018 U | 0.018 U |

PCL / $^{Tot}SOIL_{Comb}$
(March 2009 Tier I tables, 0.5 acre Source Area, Residential Use)

PCL / $^{GW}SOIL_{Ing}$
(March 2009 Tier I tables, 0.5 acre Source Area, Residential Use)

**Notes:**

**U -** The material was analyzed for, but was not detected.

**J -** The associated numerical value is the sample quantitation or detection limit, which has been adjusted for sample weight/sample volume, extraction volume, percent solids, sample dilution or other analysis specific parameters.

The analyte was analyzed for, but the associated numerical value may not be consistent with the amount actually present in the environmental sample or may not be consistent with the sample detection or quantitation limit.

The value is an estimated quantity.

**H -** bias likely high

**L-** bias likely low

**NA -** Not Analyzed.

**BOLD -** Exceeds $^{GW}SOIL_{Ing}$ for Residential Use

**BOLD -** Exceeds $^{TOT}SOIL_{Comb}$ for Residential Use

***-** PCL for 4-methylphenol, lower of the two

**Table 4-2C**
Soil Analytical Results (TRRP Tier 1 & Tier 2 Residential Soil)
Tillery Property Brownfield Assessment

| Analyte | | | | Sample ID: | SS-01 | SS-02 | SS-03 | SS-04 | SS-05 | SS-06 | SS-07 | SS-08 |
|---|---|---|---|---|---|---|---|---|---|---|---|---|
| | | | | Date: | 03/26/09 | 03/26/09 | 03/26/09 | 03/26/09 | 03/26/09 | 03/26/09 | 03/26/09 | 03/26/09 |
| **RCRA Metal SW6020 (mg/Kg)** | | | | | | | | | | | | |
| ARSENIC | 5.9 | 24.16 | | 5.019 | 3.4 | 5.7 | 3 | 1.4 | 2.9 | 1.7 | 2.2 | 2.9 |
| BARIUM | 300 | 7962 | | 443 | 59 J | 81 | 36 | 31 | 34 | 46 | 41 | 61 |
| CADMIUM | - | 52.42 | | 1.509 | 0.28 | 0.33 | 0.16 | 0.16 | 0.16 | 0.28 | 0.2 | 0.3 |
| CHROMIUM | 30 | 29744 | | 2400 | 11 | 15 | 7.3 | 4.9 | 6.4 | 7.7 | 6.9 | 8.5 |
| LEAD | 15 | 500 | 72.575 | 3.028 | 16 | 24 | 11 | 8.4 | 8.1 | 18 | 11 | 14 |
| SELENIUM | 0.3 | 308 | | 2.29 | 0.56 | 1 | 0.45 | 0.41 | 0.48 | 0.61 | 0.57 | 0.54 |
| SILVER | - | 95.72 | | 0.478 | 0.055 J | 0.064 | 0.035 | 0.029 | 0.033 | 0.052 | 0.037 | 0.048 |
| **RCRA Metal SW7471 (mg/Kg)** | | | | | | | | | | | | |
| MERCURY | 0.04 | 3.64 | 0.156 | 0.0078 | 0.015 J | 0.021 J | 0.012 J | 0.0094 J | 0.013 J | 0.078 | 0.020 J | 0.035 |

Texas-Specific Background Concentration

PCL / $^{Tot}SOIL_{Comb}$
(March 2009 Tier I tables, 0.5 acre Source Area, Residential Use)

Tier 2 PCL / $^{GW}SOIL_{Ing}$
( 0.5 acre Source Area, Residential Use)

PCL / $^{GW}SOIL_{Ing}$
(March 2009 Tier I tables, 0.5 acre Source Area, Residential Use)

**Notes:**

**U -** The material was analyzed for, but was not detected.
The associated numerical value is the sample quantitation or detection limit, which has been adjusted for sample weight/sample volume, extraction volume, percent solids, sample dilution or other analysis specific parameters.

**J -** The analyte was analyzed for, but the associated numerical value may not be consistent with the amount actually present in the environmental sample or may not be consistent with the sample detection or quantitation limit.
The value is an estimated quantity.

**H -** bias likely high

**L-** bias likely low

**NA -** Not Analyzed.

**BOLD -** Exceeds Tier 1 $^{GW}SOIL_{Ing}$ for Residential Use

**BOLD -** Exceeds Tier 1 $^{TOT}SOIL_{Comb}$ for Residential Use

**BOLD -** Exceeds Tier 2 $^{GW}SOIL_{Ing}$ for Residential Use

**BOLD -** Exceeds Texas-Specific Median Background Concentration

**Table 4-2D**
Soil Analytical Reults (TRRP Tier 1 Residential Soil)
Tillery Property Brownfield Assessment

| Analyte | | Sample ID: | SS-01 | SS-02 | SS-03 | SS-04 | SS-05 | SS-06 | SS-07 |
|---|---|---|---|---|---|---|---|---|---|
| | | Date: | 03/26/09 | 03/26/09 | 03/26/09 | 03/26/09 | 03/26/09 | 03/26/09 | 03/26/09 |
| **Pesticides SW8081B (mg/Kg)** | | | | | | | | | |
| 4,4'-DDD | 14.21 | 12.95 | 0.00055 U | 0.00055 U | 0.00055 U | 0.00055 U | 0.00055 U | 0.00055 U | 0.00055 U |
| 4,4'-DDE | 10.17 | 11.77 | 0.00024 U | 0.00060 J | 0.00024 U | 0.00024 U | 0.00024 U | 0.00024 U | 0.00024 U |
| 4,4'-DDT | 5.41 | 14.74 | 0.00059 U | 0.00081 J | 0.00059 U | 0.00059 U | 0.00059 U | 0.00059 U | 0.00059 U |
| ALDRIN | 0.05 | 0.102 | 0.00025 U | 0.00025 U | 0.00025 U | 0.00025 U | 0.00025 U | 0.00025 U | 0.00025 U |
| alpha-BHC | 0.255 | 0.0079 | 0.00021 U | 0.00041 J | 0.00021 U | 0.00041 J | 0.00021 U | 0.00035 J | 0.00021 U |
| alpha-CHLORDANE | 12.8 | 738 | 0.00032 U | 0.00032 U | 0.00032 U | 0.00032 U | 0.00032 U | 0.00032 U | 0.00032 U |
| beta-BHC | 0.9284 | 0.0289 | 0.00029 U | 0.00029 U | 0.00029 U | 0.00029 U | 0.00029 U | 0.00029 U | 0.00029 U |
| delta-BHC | 2.93 | 0.17 | 0.00040 U | 0.00040 U | 0.00040 U | 0.00040 U | 0.00040 U | 0.00040 U | 0.00040 U |
| DIELDRIN | 0.145 | 0.048 | 0.00021 U | 0.00021 U | 0.00021 U | 0.00021 U | 0.00021 U | 0.00021 U | 0.00021 U |
| ENDOSULFAN I | 60.95 | 30.81 | 0.00018 U | 0.00018 U | 0.00018 U | 0.00018 U | 0.00018 U | 0.00018 U | 0.00018 U |
| ENDOSULFAN II | 272 | 92.45 | 0.00029 U | 0.00029 U | 0.00029 U | 0.00029 U | 0.00029 U | 0.00029 U | 0.00029 U |
| ENDOSULFAN SULFATE | 384 | 4659 | 0.00028 U | 0.00028 U | 0.00028 U | 0.00028 U | 0.00028 U | 0.00028 U | 0.00028 U |
| ENDRIN | 8.84 | 0.75 | 0.00031 U | 0.00031 U | 0.00031 U | 0.00031 U | 0.00031 U | 0.00031 U | 0.00031 U |
| ENDRIN ALDEHYDE | 19.37 | 627 | 0.00017 U | 0.00017 U | 0.00017 U | 0.00017 U | 0.00017 U | 0.00017 U | 0.00017 U |
| ENDRIN KETONE | 18.77 | 50 | 0.00049 U | 0.00049 U | 0.00049 U | 0.00049 U | 0.00049 U | 0.00049 U | 0.00049 U |
| gamma-BHC | 1.105 | 0.0091 | 0.00046 U | 0.00046 U | 0.00046 U | 0.00046 U | 0.00046 U | 0.00046 U | 0.00046 U |
| gamma-CHLORDANE | 7.38 | 41 | 0.00027 U | 0.00027 U | 0.00027 U | 0.00027 U | 0.00027 U | 0.00027 U | 0.00027 U |
| HEPTACHLOR | 0.128 | 0.188 | 0.00021 U | 0.00021 U | 0.00021 U | 0.00021 U | 0.00021 U | 0.00021 U | 0.00021 U |
| HEPTACHLOR EPOXIDE | 0.239 | 0.058 | 0.00043 U | 0.00043 U | 0.00043 U | 0.00043 U | 0.00043 U | 0.00043 U | 0.00043 U |
| METHOXYCHLOR | 271 | 124 | 0.00045 U | 0.00045 U | 0.00045 U | 0.00045 U | 0.00045 U | 0.00045 U | 0.00045 U |
| TOXAPHENE | 1.24 | 11.5 | 0.016 U | 0.016 U | 0.016 U | 0.016 U | 0.016 U | 0.016 U | 0.016 U |

PCL / $^{Tot}SOIL_{Comb}$
(March 2009 Tier I tables, 0.5 acre Source Area, Residential Use)

PCL / $^{GW}SOIL_{Ing}$
(March 2009 Tier I tables, 0.5 acre Source Area, Residential Use)

**Notes:**

**U -** The material was analyzed for, but was not detected.
The associated numerical value is the sample quantitation or detection limit, which has been adjusted for sample weight/sample volume, extraction volume, percent solids, sample dilution or other analysis specific parameters.

**J -** The analyte was analyzed for, but the associated numerical value may not be consistent with the amount actually present in the environmental sample or may not be consistent with the sample detection or quantitation limit.
The value is an estimated quantity.

**H -** bias likely high

**L-** bias likely low

**NA -** Not Analyzed.

**BOLD -** Exceeds $^{GW}SOIL_{Ing}$ for Residential Use

**BOLD -** Exceeds $^{TOT}SOIL_{Comb}$ for Residential Use

# *Tier 2 Soil to Groundwater PCL Equation*

Analyte: Lead

Location: **Tillery Property**

$$^{GW}SOIL_{Ing} = \frac{^{GW}GW_{Ing} \times LDF \times L_2/L_1}{K_{SW}}$$

$$K_{SW} = \frac{\rho_b}{\theta_{ws} + K_d\rho_b + H'\theta_{as}}$$

$$K_d = (K_{oc})(f_S)$$

$^{GW}SOIL_{Ing}$ = Calculated Tier 2 Soil to Groundwater PCL.

$^{GW}GW_{Ing}$ = Groundwater Ingestion Protective Concentration Level [mg/L]

LDF = Leachate Dilution Factor [unitless]

$L_1$ = Thickness of affected soil [cm]

$L_2$ = Depth from top of affected soil to gw [cm]

$\rho_b$ = Soil bulk denisity [g-soil/$cm^3$-soil]

$\theta_{as}$ = Volumetric air content of the vadose zone [$cm^3$-air/$cm^3$-soil] = $\theta_t - \theta_{ws}$

$\theta_{ws}$ = Volumetric water content of the vadose zone (soil to groundwater) [$cm^3$-water/$cm^3$-soil]

$K_d$ = Soil-Water Distribution Coefficient [unitless]

H' = Dimensionless Henry's Law Constant H' = H x 41.57 @ 20°C ($cm^3$-$H_2O$/$cm^3$-air)

$K_{SW}$ = Soil-leachate partition factor for COC [mg/L-water/mg/kg-soil]

| Variable | | Value | Source |
|---|---|---|---|
| $^{GW}GW_{Ing}$ | = | 0.015 | Tier 1 value for residential and commercial/industrial setting. |
| LDF | = | 20 | Tier 1 default for 0.5 acre source area. |
| $L_1$ | = | 0.50 | Based on analytical result (0.5 feet). |
| $L_2$ | = | 10 | Depth to shallowest groundwater table assumed to be approximately 10 feet bgl. |
| $r_b$ | = | 1.67 | Tier 1 default. |
| $q_{as}$ | = | 0.21 | Tier 1 default. |
| $q_{ws}$ | = | 0.16 | Tier 1 default. |
| $K_d$ | = | 12 | Figure 30 TAC 350.73(e)(1)(A) for clayey soil and pH ≤ 5. |
| H' | = | 0 | Figure 30 TAC 350.73(e) |
| $K_{SW}$ | = | 0.082673267 | Calculated. |

**Tier 2 $^{GW}SOIL_{Ing}$ = 72.575 mg/kg**

# *Tier 2 Soil to Groundwater PCL Equation*

Analyte: Mercury

Location: **Tillery Property**

$$ {}^{GW}SOIL_{Ing} = \frac{{}^{GW}GW_{Ing} \times LDF \times L_2/L_1}{K_{SW}} $$

$$ K_{SW} = \frac{\rho_b}{\theta_{ws} + K_d\rho_b + H'\theta_{as}} $$

$$ K_d = (K_{oc})(f_S) $$

${}^{GW}SOIL_{Ing}$ = Calculated Tier 2 Soil to Groundwater PCL.
${}^{GW}GW_{Ing}$ = Groundwater Ingestion Protective Concentration Level [mg/L]
LDF = Leachate Dilution Factor [unitless]
$L_1$ = Thickness of affected soil [cm]
$L_2$ = Depth from top of affected soil to gw [cm]
$\rho_b$ = Soil bulk denisity [g-soil/$cm^3$-soil]
$\theta_{as}$ = Volumetric air content of the vadose zone [$cm^3$-air/$cm^3$-soil] = $\theta_t - \theta_{ws}$
$\theta_{ws}$ = Volumetric water content of the vadose zone (soil to groundwater) [$cm^3$-water/$cm^3$-soil]
$K_d$ = Soil-Water Distribution Coefficient [unitless]
H' = Dimensionless Henry's Law Constant H' = H x 41.57 @ 20°C ($cm^3$-$H_2O$/$cm^3$-air)
$K_{SW}$ = Soil-leachate partition factor for COC [mg/L-water/mg/kg-soil]

| Variable | | Value | Source |
|---|---|---|---|
| ${}^{GW}GW_{Ing}$ | = | 0.002 | Tier 1 value for residential and commercial/industrial setting. |
| LDF | = | 20 | Tier 1 default for 0.5 acre source area. |
| $L_1$ | = | 0.5 | Based on analytical result (0.5 feet). |
| $L_2$ | = | 10 | Depth to shallowest groundwater table assumed to be approximately 10 feet bgl. |
| $\rho_b$ | = | 1.67 | Tier 1 default. |
| $\theta_{as}$ | = | 0.21 | Tier 1 default. |
| $\theta_{ws}$ | = | 0.16 | Tier 1 default. |
| $K_d$ | = | 0.04 | USEPA *Supplemental Guidance for Developing Soil Screening Levels for Superfund Sites* - Exhibit C-4 (pH of 4.9) |
| H' | = | 0.474 | Figure 30 TAC 350.73(e) |
| $K_{SW}$ | = | 5.117E+00 | Calculated. |

**Tier 2 ${}^{GW}SOIL_{Ing}$ = 0.156 mg/kg**

# 5 Discussion of Findings and Conclusions

The Phase II Environmental Assessment was conducted and documentation prepared in accordance with the ASTM 1903-97 (RE-approved 2002) guidance, regulatory requirements, and work plan documents prepared in association with the Tillery Property.

## 5.1 Recognized Environmental Conditions

The recognized environmental conditions assessed as part of this limited Phase II ESA include the potential contaminants associated with an adjacent unauthorized landfill. The assessment included the advancement of 2 borings, collection of 8 surface soil samples and field documentation of site conditions at the time of the investigation.

Soil analytical results determined that no soil concentration exceeded their respective protective concentrations levels. RCRA 8 Metals that exceeded TRRP Tier 1 PCLs and/or Texas-Site Specific Median Background Concentrations were further evaluated using TRRP Tier 2 site-specific calculated values.

No indications of organic vapors were detected by the PID in the surface soil borings or the surface samples and no hydrocarbon odors were noticed in any of the investigation borings or surface soil samples.

## 5.2 Affected Media

Based on the analytical soil sample results obtained from this limited Phase II ESA it can be stated the subsurface soil media is not impacted.

## 5.3 Evaluation of Media Quality

Data gathered during the assessment documents the presence of construction debris on the adjacent property.

No other media were investigated.

## 5.4 Conclusions

Based on analytical results, it can be stated that the soil media is not impacted by VOCs, SVOCs, pesticides and RCRA metals. RCRA metals with the exception of lead and mercury were below their respective Tier I PCLs. Additional evaluation of the tiered process, determined that lead and mercury were below their calculated Tier 2 values.

# 6 References


Bureau of Economic Geology. The University of Texas at Austin, Austin, Texas 78712. *Geologic Atlas of Texas, Austin Sheet.*

ASTM E1903 – 97 (Reapproved 2002) – *Standard Guide for Environmental Site Assessments: Phase II Environmental Site Assessment Process.*

Texas Risk Reduction Program (TRRP), 2008, TRRP Tier 1 PCL Tables, Texas Commission on Environmental Quality, April 23, 2008.

URS Corporation. January 2009. *Tillery Street Limited Site Investigation – Austin, Texas Environmental Services Rotation List (2008-2010); Tillery Street Field Investigation Report.*

Cuesta Resources, LLC. May 2008. *Phase I Environmental Site Assessment* at 1126 Tillery Street, Austin, Travis County, Texas

Ecology and Environment Engineering, P.C. (E & E). *Quality Assurance Manual (QAM), Revision 5*, March 2004, Lancaster, New York.

Ecology and Environment Engineering, P.C. (E & E). August 2000, *Quality Management Plan (QMP)*, Lancaster, New York.

Shaw Environmental, Inc. March 2008. *Limited Phase II Environmental Site Assessment Brownfields, Investigation, Goodwin Property, Austin, TX.*

# A Soil Boring Logs

# DRILLING LOG OF WELL/BORING NO. SB-01



Project/Location: Austin - Goodwin / 1126 Tillery Street Austin, Texas

Boring Location: Southwest portion of property

Date Started/Finished: 3/26/09 - 3/26/09

Drilling Contractor: Total Support Service

Drill Method: Geoprobe

Total Depth of Hole (feet BGS): 10

Ground Elevation (feet above ):

Inner Casing Elevation (TOC):

Groundwater Depth (feet BGS):

First Encountered: ▽ Final: ▼

Geologist:

| ELEVATION | DEPTH (feet) | WELL COMPLETION DIAGRAM | GRAPHIC LOG | SOIL/ROCK DESCRIPTION | SAMPLE INTERVAL | PID Readings (PPM) | RECOVERY (feet) | LEL (%) | Blow Counts | COMMENTS |
|---|---|---|---|---|---|---|---|---|---|---|
| *Ground Surface Elevation* | | | | *ground surface (gs)* | | | | | | Reviewed By: |
| | | | | Topsoil 0.5 | | | | | | |
| | 1 | | | Silty Sand: fine to medium-grained, well sorted, subrounded grains, loose, slightly moist, dull brown to dull orange. 2.0 | | | | | | |
| | 2 | | | No Recovery 4.0 | | | | | | |
| | 3 | | | | | | | | | |
| | 4 | | | Clayey Sand: Fine to medium-grained, well sorted, subrounded grains, loose, slightly moist, light yellow orange to yellow orange | | | | | | |
| | 5 | | | | | | | | | |
| | 6 | | | | | | | | | |
| | 7 | | | | | | | | | |
| | 8 | | | | | | | | | |
| | 9 | | | | | | | | | |
| | 10 | | | 10.0 | | | | | | |

ecology and environment, inc.

PROJECT NAME: Austin - Goodwin

WELL NO.: SB-01

# DRILLING LOG OF WELL/BORING NO. SB-2



Project/Location: Austin - Goodwin / 1126 Tillery Street Austin, Texas

Boring Location: Northwest portion of property

Date Started/Finished: 2/26/09 - 3/26/09

Drilling Contractor: Total Support Service

Drill Method: Geoprobe

Total Depth of Hole (feet BGS): 10

Ground Elevation (feet above ):

Inner Casing Elevation (TOC):

Groundwater Depth (feet BGS):

First Encountered: ▽ ____ Final: ▼ ____

Geologist:

| ELEVATION | DEPTH (feet) | WELL COMPLETION DIAGRAM | GRAPHIC LOG | SOIL/ROCK DESCRIPTION | SAMPLE INTERVAL | PID Readings (PPM) | RECOVERY (feet) | LEL (%) | Blow Counts | COMMENTS |
|---|---|---|---|---|---|---|---|---|---|---|
| *Ground Surface Elevation* | | | | *ground surface (gs)* | | | | | | Reviewed By: |
| | 1 | | | Silty Sand: with trace siliaceous gravel nodules, fine to medium-grained, well sorted, subrounded grains, loose, slightly moist, dull brown to dull orange. | | | | | | |
| | 2 | | | | | | | | | |
| | 3 | | | | | | | | | |
| | 4 | | | 4.0 | | | | | | |
| | 5 | | | Silty Sand: with trace siliaceous gravel nodules, fine to medium-grained, well sorted, subrounded grains, loose, slightly moist, dull brown to dull orange. | | | | | | |
| | 6 | | | | | | | | | |
| | 7 | | | | | | | | | |
| | 8 | | | 8.0 | | | | | | |
| | 9 | | | Silty Sand: with trace siliaceous gravel nodules, fine to medium-grained, well sorted, subrounded grains, loose, slightly moist, dull brown to dull orange. | | | | | | |
| | 10 | | | 10.0 | | | | | | |

PROJECT NAME: Austin - Goodwin

WELL NO.: SB-2

ecology and environment, inc.

# B Analytical Data Summaries

Full data package (1528 pgs in electronic version)

# DATA VALIDATION MEMORANDUM

DATE: April 24, 2009

TO: Patrick Johnson, Project Manager, E&E

FROM: Steven Elliott, Chemist/Data Validator, E&E Pensacola

SUBJ: Austin Goodwin Property Brownfield Assessment

Laboratory: TestAmerica, Arvada CO

| Project | Lab Work Order |
|---|---|
| Goodwin Property - 002313.FW24 | D9C270268 |

## DELIVERABLES

The laboratory reports are complete, including raw sample and calibration data and supporting documentation, and sufficient to validate the reported data. Validation protocol followed is the US Army Corp of Engineers - EM 200-1-6, Chemical Quality Assurance for Hazardous Toxic and Radioactive Waste (HTRW), October 10, 1997, the US EPA document Methods for Chemical Analysis of Water and Wastes, EPA-600/4-79-020 and laboratory generated specific criteria where applicable.

## SAMPLE INTEGRITY

Based on the information provided on the cooler receipt form, the samples arrived at the laboratory intact and properly preserved. Sample receipt temperatures were within the acceptance criteria of 4 ± 2 °C. Completed chain-of-custody (COC) documents are included in the laboratory report.

## SAMPLE IDENTIFICATION

The field samples for this laboratory data packages and related laboratory identifications (IDs) are listed on the attached Table 1. Field duplicates for this project were not collected. Project-specific matrix spike/matrix spike duplicates (MS/MSD) were not designated in the field and extra volume was not noted on the COC. A summary of the analytical tests and the number of tests included in the laboratory work order are provided on Table 2. A summary of positive results for blanks samples and the associated qualified samples is provided on Table 3 and 3A. A summary of samples qualified due to surrogate recoveries outside QC limits is provided in Table 4. A summary of samples qualified due to MS/MSD recoveries outside QC limits is provided in Table 5. A summary of LCS recoveries outside QC limits is provided in Table 6. Reanalyzed samples are summarized in Table 7. All tables are attached to this memo.

**Table 1 Sample Listing**

| Work Order | Matrix | Sample ID | Lab ID | Sample Date | Lab QC | MS/ MSD | ID Corrections |
|---|---|---|---|---|---|---|---|
| D9C270268 | Soil | SS-01 | D9C270268-001 | 3/26/2009 | MS/MSD (8260, 6020) | | None |
| D9C270268 | Soil | SS-02 | D9C270268-002 | 3/26/2009 | | | None |
| D9C270268 | Soil | SS-03 | D9C270268-003 | 3/26/2009 | | | None |
| D9C270268 | Soil | SS-04 | D9C270268-004 | 3/26/2009 | MS/MSD (8081) | | None |
| D9C270268 | Soil | SS-05 | D9C270268-005 | 3/26/2009 | | | None |
| D9C270268 | Soil | SS-06 | D9C270268-006 | 3/26/2009 | | | None |
| D9C270268 | Soil | SS-07 | D9C270268-007 | 3/26/2009 | | | None |
| D9C270268 | Soil | SS-08 | D9C270268-008 | 3/26/2009 | | | None |

**Table 2 Analyses**

| Lab Work Orders | Matrix | Test Method | Test Name | Number of Samples |
|---|---|---|---|---|
| D9C270268 | Soil | SW6020A | Metals by ICP Method 6020A | 8 |
| D9C270268 | Soil | SW7471A | Mercury by Method 7471A | 8 |
| D9C270268 | Soil | SW8081 | Pesticides by GC Method 8081 | 8 |
| D9C270268 | Soil | SW8260B | VOCs, by GCMS Method 8260B | 8 |
| D9C270268 | Soil | SW8270C | Semivolatile Organics by Method 8270C | 8 |
| D9C270268 | Soil | ASTM 2216-90 | Percent Moisture | 8 |
| D9C270268 | Soil | SW9045C | pH | 4 |

## HOLDING TIMES

All samples were analyzed within the project-specified holding time.

## VOLATILE ANALYSES (8260B)

### Blank Summary

Laboratory method blanks and field blanks were performed at the required frequency and no compounds were present above the Reporting Limit (RL) except for the following. Naphthalene and 1,2,3-trichlorobenzene were detected in the method blank associated with batch 9092060 at levels below the RL. Neither naphthalene nor 1,2,3-trichlorobenzene were detected in any of the associated samples and since the bias is high, no qualification was necessary. A summary

of positive results for blanks samples and the associated qualified samples is provided on Table 3 and 3A.

A trip blank was not included with this sample delivery.

**Surrogates**
The recoveries for surrogates; 1,2-Dichloroethane-d4, 4-Bromofluorobenzene, Dibromofluoromethane, and Toluene-d8 were within acceptable QC limits for all samples.

**Matrix Spike/Matrix Spike Duplicates (MS/MSD)**
The MS/MSD was performed at the required frequency on sample SS-01. MS/MSD samples were not indicated on the COC as project-specific QC. The percent recovery and relative percent difference (RPD) values were within laboratory QC limits.

**Laboratory Control Sample (LCS)**
The LCSs were analyzed at the required frequency and all recoveries were within QC limits.

**Internal Standards**
Internal standard responses were within retention time and area count limits except for

**Calibration**
The method calibration criteria for initial and continuing calibration were met for all samples.

## SEMIVOLATILE ANALYSES (8270C)

**Blank Summary**
Laboratory method blanks and field blanks were performed at the required frequency and no compounds were present above the PQL except for the following. Bis (2-ethylhexyl) phthalate was detected in the method blank associated with batch 9089241. Bis (2-ethylhexyl) phthalate was detected in all associated samples. Bis (2-ethylhexyl) phthalate results have been qualified as not detected, U, in samples SS-01, SS-02, SS-03, SS-04, and SS-08. The concentration of bis (2-ethylhexyl) phthalate in samples SS-05, SS-06, and SS-07 had concentrations greater than 10x the concentration detected in the method blank so no qualification was necessary.

**Surrogates**
The recoveries for surrogates 2,4,6-tribromophenol, 2-fluorobiphenyl, 2-fluorophenol, nitrobenzene-d5, phenol-d5, and terphenyl-d14 were within acceptable QC limits with the exception of the dilution analysis of SS-07. All surrogates were reported not detected due to the sample dilution. The result for bis (2-ethylhexyl) phthalate in the diluted sample is the reported result and has been qualified as estimated, J, due to the low surrogate recoveries. A summary of samples qualified due to surrogate recoveries outside QC limits is provided in Table 4.

**Matrix Spike/Matrix Spike Duplicates (MS/MSD)**
The MS/MSD was performed at the required frequency by the laboratory but on samples not associated with this sample batch. An MS/MSD was not indicated on the COC as project-specific QC.

**Laboratory Control Sample (LCS)**
The LCSs were analyzed at the required frequency and all recoveries were within QC limits.

**Internal Standards**
Internal standard responses were within retention time and area count limits.

**Calibration**
The method calibration criteria for initial and continuing calibration were met for all samples.

**Compound Identification and Quantitation**
Sample SS-07 was analyzed at a dilution due to a high concentration of bis (2-ethylhexyl) phthalate. The diluted analysis result was within the calibration range of the instrument and should be the reported result. Reanalyzed samples are summarized in Table 7.

The peaks for benzo(b)fluoranthene and benzo(k)fluoranthene results for samples SS-02, SS-003, and SS-004 could not be resolved as part of the analysis. The two compounds are reported as benzo(b)fluoranthene while benzo(k)fluoranthene is reported as not detected. Therefore, the benzo(b)fluoranthene and benzo(k)fluoranthene results were qualified as estimated (J/UJ) with an indeterminate bias in the associated samples.

**<u>PESTICIDES (8081A)</u>**
**Blank Summary**
Laboratory method blanks and field blanks were performed at the required frequency. alpha-BHC was detected in the method blank at a level below the RL.. Associated samples have been U qualified if the concentration of the sample was < 5x the amount in the method blank for alpha-BHC.

**Surrogates**
The recoveries for surrogates decachlorobiphenyl (DCB) and Tetrachloro-m-xylene (TCMX) were within acceptable QC limits for all samples.

**Matrix Spike/Matrix Spike Duplicates (MS/MSD)**
The MS/MSD was performed at the required frequency on sample SS-04. An MS/MSD was not indicated on the COC as project-specific QC. The percent recovery and RPD values were within QC limits.

**Laboratory Control Sample (LCS)**
The LCSs were analyzed at the required frequency and all recoveries were within QC limits.

**Calibration**
The method calibration criteria for initial and continuing calibration were met for all samples with the exception of a continuing calibration verification (CCV) standard that had percent difference results outside of QC limits for methoxychlor. However, methoxychlor was not detected in any of the associated samples and since the bias is high, no qualification was necessary.

## METALS (6020A/7471A)

### Blank Summary

Laboratory method blanks and field blanks were analyzed at the required frequency and had no target analytes detected above the laboratory PQL.

### Matrix Spike/Matrix Spike Duplicate (MS/MSD)

The MS/MSD was performed at the required frequency on sample SS-01 for 6020. A sample from another lot was used for 7471 MS/MSD analysis. An MS/MSD was not indicated on the COC as project-specific QC. The percent recovery and RPD values were within laboratory QC limits with one exception. The MS result for barium was outside QC limits. Barium has been qualified as estimated, J, in sample SS-01. A summary of samples qualified due to MS/MSD recoveries outside QC limits is provided in Table 5.

### Laboratory Control Sample (LCS)

The LCSs were performed at the required frequency and all recoveries were within QC limits.

**Serial Dilution**
Serial dilutions were performed at the required frequency and the percent difference values were within QC limits.

**Calibration**
The method calibration criteria for initial calibration and continuing calibration criteria were met. Barium and cadmium were detected at levels less than 3x the RL for each compound in the interference check sample (ICS) A. The concentrations of the trace impurities in the solution are not believed to have an adverse affect on the quantitation of barium and cadmium in the samples analyzed.

**FIELD DUPLICATE RESULTS**
Field duplicates were not submitted with this sampling event.

**Table 3 - List of Positive Results for Blank Samples**

| Method | Sample ID | Sample Type | Analyte | Result (mg/Kg) | Qual | MDL | PQL |
|---|---|---|---|---|---|---|---|
| SW8260 | D9D0200000-060B | MBLK | Naphthalene | 0. 00080 | None | 0.00063 | 0.005 |
| SW8260 | D9D0200000-060B | MBLK | 1,2,3-trichlorobenzene | 0.00077 | None | 0.00075 | 0.005 |
| SW8270 | D9C3000000-241B | MBLK | Bis (2-ethylhexyl) phthalate | 0.073 | J | 0.046 | 0.330 |
| SW8081 | D9C3100000-210B | MBLK | Alpha-BHC | 0.00048 | J | 0.000021 | 0.0017 |

**Table 3A - List of Samples Qualified for Method Blank Contamination**

| Method | Lab Blank | Analyte | Blank Result | Sample Result | PQL | Affected Samples | Sample Flag |
|---|---|---|---|---|---|---|---|
| SW8270 | D9C3000000-241B | Bis (2-ethylhexyl) phthalate | 0.073 | 0.094 | 0.330 | SS-01, | U |
| SW8270 | D9C3000000-241B | Bis (2-ethylhexyl) phthalate | 0.073 | 0.140 | 0.330 | SS-02 | U |
| SW8270 | D9C3000000-241B | Bis (2-ethylhexyl) phthalate | 0.073 | 0.110 | 0.330 | SS-03 | U |
| SW8270 | D9C3000000-241B | Bis (2-ethylhexyl) phthalate | 0.073 | 0.130 | 0.330 | SS-04 | U |
| SW8270 | D9C3000000-241B | Bis (2-ethylhexyl) phthalate | 0.073 | 0.096 | 0.330 | SS-08 | U |
| SW8081 | D9C3100000-210B | Alpha-BHC | 0.00048 | 0.00041 | 0.0017 | SS-02 | U |
| SW8081 | D9C3100000-210B | Alpha-BHC | 0.00048 | 0.00041 | 0.0017 | SS-04 | U |
| SW8081 | D9C3100000-210B | Alpha-BHC | 0.00048 | 0.00035 | 0.0017 | SS-06 | U |

**Table 3B - List of Samples Qualified for Field Blank Contamination**
Not applicable

**Table 4 - List of Samples with Surrogates outside Control Limits**

| Method | Sample ID | Analyte | Surr. Rec. | Low Limit | High Limit | Dil Fac | Sample Qual. |
|---|---|---|---|---|---|---|---|
| SW8270 | SS-07 | Bis (2-ethylhexyl) phthalate | 0.0% | 35 | 125 | 4X | J Flag |

**Table 5 - List MS/MSD Recoveries and RPDs outside Control Limits**
None

**Table 6 - List LCS Recoveries outside Control Limits**
None

**Table 7 –Samples that were Reanalyzed**

| Method | Sample ID | Dil Fac | Reason |
|---|---|---|---|
| SW8270 | SS-07 | 4X | Analyte concentration > cal range |

**Table 8 – Summary of Field Duplicate Results**
Not Applicable

---

Note: Blank spaces indicate analytes was not analyzed or ND.
Key:
A = Analyte
NC = Not Calculated
ND = Not Detected
PQL = Practical Quantitation Limit
RPD = Relative Percent Difference
T = Tentatively Identified Compound

# C Photographic Documentation

# Photographic Log

| | |
|---|---|
| **#1**<br>Observed construction debris<br>**Date : Time**<br>3/26/09 : 1230<br>**Direction**<br>West<br>**Photographer**<br>David Aguinaga | |
| **#2**<br>Observed construction debris<br>**Date : Time**<br>3/26/09 : 1231<br>**Direction**<br>West<br>**Photographer**<br>David Aguinaga | |

# Photographic Log

| | |
|---|---|
| **#3**<br>Soil boring SB-02<br>**Date : Time**<br>3/26/09 : 1240<br>**Direction**<br>North<br>**Photographer**<br>David Aguinaga | |
| **#4**<br>Soil boring SB-02<br>**Date : Time**<br>3/26/09 : 1241<br>**Direction**<br>Down<br>**Photographer**<br>David Aguinaga | |

# Photographic Log

| | |
|---|---|
| **#5**<br>Looking Northwest from 4-acre property to 7-acre property<br>**Date/Time**<br>3/26/09 : 1232<br>**Direction**<br>Northwest<br>**Photographer**<br>David Aguinaga | |
| **#6**<br>Existing groundwater monitoring well<br>**Date/Time**<br>3/26/09 : 1150<br>**Direction**<br>North<br>**Photographer**<br>David Aguinaga | |

# APPENDIX L

# GUADALUPE SALDANA NET ZERO DEVELOPMENT LETTER (INTERA, JUNE 2015)

INTERA Incorporated
1812 Centre Creek Drive, Suite 300
Austin, Texas, USA 78754
512.425.2000

June 15, 2015
Christine Whitney
Austin Resource Recovery - RRC
City of Austin
PO Box 1088
Austin, TX 78767

**RE: Summary of Records Review and Recommendations for Guadalupe Saldaña Net Zero Development**

Dear Ms. Whitney,

INTERA Inc. (INTERA) conducted a review of technical documents pertaining to environmental conditions at the Guadalupe Saldaña Net Zero Development in order to provide technical support to the community meeting that occurred on May 16, 2015, and to determine if there were any outstanding environmental issues at the property.

The Guadalupe Saldaña Net Zero Development consists of two tracts of property previously referred to as the 1126 Tillery Street tract and the 2711 Goodwin Avenue tract. INTERA reviewed documents pertaining to these properties as obtained from the City of Austin Brownfields Program and from the Guadalupe Neighborhood Development Corporation (GNDC). A brief discussion of previous environmental activities at each property is provided below and a detailed summary of the documents reviewed and their content is provided in Table 1 (attached).

**1126 Tillery Street (4 acre tract)**

A Phase I Environmental Site Assessment (ESA) prepared for the 1126 Tillery Street tract in May 2008 identified only one Recognized Environmental Condition (REC), which was the presence of a historical landfill adjacent to the western boundary of the property. This REC was investigated in a subsequent Limited Site Assessment and a Limited Phase II ESA Targeted Brownfields Assessment via several trenches and borings installed along the western boundary of the property to depths between 9 and 10 feet below ground surface (bgs). No evidence of solid waste, construction debris, or hydrocarbon odors were observed in any of the trenches or borings. Soil samples from the trenches indicated slightly elevated levels of lead and selenium but the values were considered naturally-occurring and not caused by solid waste disposal or indicative of anthropogenic contamination.

In addition to the borings and trenches, eight surface soil samples were collected across the property and analyzed for VOCs, SVOCs, RCRA 8 metals, and pesticides. Results indicated that soil media was not impacted by VOCs, SVOCs, pesticides or RCRA metals above respective Tier I PCLs with the exception of lead (max concentration: 24 mg/kg) and mercury (max concentration: 0.078 mg/kg). Further evaluation of the tiered process determined that lead and mercury were below their calculated Tier 2 values.

Groundwater data for two monitor wells, one on the 1126 Tillery Street tract and one on the adjacent 2711 Goodwin Avenue tract, were also presented. Data indicated that VOCs, SVOCs, pesticides and RCRA metals were not detected in groundwater above applicable Tier I PCLs. Figure 1 shows locations of the soil borings, surface soil samples, and MW-1 along with approximate locations of the trenches and MW-02 (see attached).

**2711 Goodwin Avenue (7.752 acre tract)**

A Phase I ESA prepared for the 2711 Goodwin Avenue tract in March 2008 identified the following two RECs:

- The presence of an un-registered abandoned landfill with methane gas, and
- The presence of un-registered dumping.

These RECs were addressed by a Limited Phase II Environmental Site Assessment Brownfields Investigation (March 2008) that included excavation of trenches across the site and collection of surface soil samples from areas of suspected contamination. Twenty "pothole" trenches from 6 to 10 feet bgs were excavated across the site, and indicated that while concrete, asphalt, and relatively inert construction/demolition related debris were present, the debris did not extend below depths greater than 1 to 1.5 feet bgs at all trenching locations. In addition, six waste characterization samples were collected from the trenches and analyzed for TCLP RCRA 8 metals, VOCs, SVOCs, PCBs, TPH and pesticides; data were below hazardous and Class 1 nonhazardous regulatory limits and were below applicable Tier 1 PCLs. Locations of the pothole trenches are provided on Figure 2 (see attached).

Three surface soil samples were collected from areas of hydrocarbon staining or other suspect areas and analyzed for TPH; TPH was non-detect in all three samples. Two surface soil samples were collected from an automobile battery dump area and analyzed for total lead; results showed lead levels at 347 and 4,290 mg/kg, both of which were above applicable Tier 1 PCLs. Surface soil sample locations are also shown on Figure 2.

Delineation and excavation of lead-impacted soil was conducted in stages from June 2011 through to completion in April 2012. Final soil sampling locations, final analytical results, and final excavation depths are provided on Figure 3 (see attached). A total of 660.11 tons of lead-impacted soil was removed and transported for disposal at the U.S. Ecology Texas Landfill in Robstown, Texas the BFI/Tessman Road Landfill in San Antonio, Texas. A *No Further Action* letter for the lead-impacted soils at the Goodwin-Tillery vacant lots was issued by the Texas Commission on Environmental Quality on November 19, 2012.

**Summary**

INTERA's review of documents detailing environmental work completed at the properties included in the Guadalupe Saldaña Net Zero Development (1126 Tillery Street tract and 2711 Goodwin Avenue tract) did not reveal any outstanding environmental concerns. As such, INTERA does not believe that

additional environmental assessment or remediation work is necessary at the Guadalupe Saldaña Net Zero Development property based on the available information. Please contact me at 512-425-2007 or rscadden@intera.com with questions or comments about this submittal.

Sincerely,
INTERA Incorporated

Richard A Scadden

Richard A. Scadden, P.E.
Project Manager

Attachments

**Table 1: Summary of Documents Reviewd for Guadalupe Saldaña Net Zero Development**

| **1126 Tillery St (4 ac tract)** | |
|---|---|
| Report | Phase I Environmental Site Assessment at 1126 Tillery Street, Austin, Travis County, Texas (Cuesta Resources, LLC, May 2008) |
| Summary of Work Done/Conclusions | *Identified one REC associated with an adjacent historical landfill located west of the subject property<br>*Recommended collection of two soil samples on the western boundary of the 1126 Tillery property to eliminate the possibility that the closed landfill encroached upon the subject property |
| Report | Tillery Street Limited Site Investigation - Austin, Texas Environmental Services Rotation List (2008-2010), Tillery Street Field Investigation Report (URS Corporation, January 2009) |
| Summary of Work Done/Conclusions | *Excavated two trenches along western boundary of subject property to depths of 9 and 9.5 ft bgs; no evidence of solid waste disposal observed<br>*one soil sample was collected from each trench and analyzed for metals, pesticides, PCBs, VOCs, SVOCs and TPH<br>*Lead was detected at 21.3 mg/kg and 20.8 mg/kg, which is above the Texas-specific background concentration of 15 mg/kg; values were close to background and deemed not indicative of anthropogenic lead contamination<br>*Selenium was detected at 7.39 and 7.60 mg/kg, which was above the soil-to-groundwater PCL of 1.1 mg/kg; considered naturally-occurring and not caused by solid waste disposal although the Texas-specific background concentration in TRRP for selenium is 0.3 mg/kg |
| Report | Limited Phase II Environmental Site Assessment Targeted Brownfield Assessment Tillery Property (4-Acre Site) 1126 Tillery Street Austin, Travis County, Texas (Ecology and Environment, Inc., August 2009) |
| Summary of Work Done/Conclusions | *Two soil borings were advanced to 10 ft bgs along the margin of the Goodwin and Tillery properties; no indication of construction debris or hydrocarbon vapors were observed<br>*8 surface soil samples were collected and analyzed for VOCs, SVOCs, RCRA 8 metals, and pesticides<br>*Soil media was not impacted by VOCs, SVOCs, pesticides or RCRA metals above respective Tier I PCLs, with the exception of lead (max concentration: 24 mg/kg) and mercury (max concentration: 0.078 mg/kg)<br>*Additional evaluation of the tiered process determined that lead and mercury were below their calculated Tier 2 values<br>*Identified one MW on property that had been installed and sampled in February 2009; data indicated that VOCs, SVOCs, pesticides and RCRA metals were not detected above applicable PCLs |
| **2711 Goodwin Ave (7.752 ac tract)** | |
| Report | Phase I Environmental Site Assessment, 2711 Goodwin Avenue and 3501 Webberville Road, Austin, Travis County, Texas 78702 (Shaw Environmental, Inc., March 2008) |
| Summary of Work Done/Conclusions | *Identified 2 RECs: 1) presence of an un-registered abandoned landfill with methane gas and 2) presence of un-registered dumping<br>*Recommended Phase II ESA including an assessment of possible methane gas concentrations and surface water samples from the drainage channel |
| Report | Limited Phase II Environmental Site Assessment Brownfields Investigation, Goodwin Property, Austin, Texas (Shaw Environmental, Inc., March 2008) |
| Summary of Work Done/Conclusions | *Excavated 20 "pothole" trenches across site to depths from 6-10 ft bgs; indicated that the concrete, asphalt, and other relatively inert construction/demolition related debris were not present at depths greater than 1 to 1.5 ft bgs at all trenching locations<br>*Collected 6 waste characterization samples from trenches and analyzed for TCLP RCRA 8 metals, VOCs, SVOCs, PCBs, TPH and pesticides; data were below hazardous and Class 1 nonhazardous regulatory limits and were below applicable PCLs<br>*Collected 2 surface soil samples from automobile battery dump area and analyzed for total lead; results showed lead levels at 347 and 4,290 mg/kg, both of which are above one or more PCLs<br>*Collected 3 surface soil samples from areas of petroleum hydrocarbon staining or other suspect areas and analyzed for TPH; TPH was non-detect in all 3 samples<br>*Provided a Cleanup Plan and estimated volumes of surface waste debris and fill material and lead-impacted soil |

| | |
|---|---|
| Report | Letter Report: Delineation of Lead Impacted Soil, 2711 Goodwin Avenue, Austin, Texas (Shaw Environmental, Inc., July 2011) |
| Summary of Work Done/Conclusions | *Conducted lead delineation assessment at the Goodwin property<br>*Collected 73 soil samples from three areas of lead-impacted soil; maximum lead concentration detected was 51,000 mg/kg<br>*Provided estimate of lead-impacted soil to be removed at 390 cubic yards and total estimated volume of battery debris to be removed at 50.5 cubic yards |
| Report | Letter Report: Additional Delineation of Lead Impacted Soil (Areas B and C), 2711 Goodwin Avenue, Austin, Texas (Shaw Environmental, Inc., May 2012) |
| Summary of Work Done/Conclusions | *Reported that battery casings and impacted soils as delineated in June 2011 were excavated and removed<br>*Reported that confirmation sampling conducted in November 2011 by USEPA subcontractor Baer Engineering indicated that removal was complete in Area A but that Areas B and C still had lead concentrations in soil above 500 mg/kg<br>*In response to confirmation samping results, conducted additional lead delineation assessment activities at Areas B and C using XRF and traditional soil sampling in conjunction with excavation and removal of impacted soils<br>*Final XRF field data and laboratory analytical results indicated that lead impacted soil were successfully delineated horizontally and vertically<br>*Total of 660.11 tons of lead impacted soil was removed and transported for disposal by SWS Environmental Services |
| Report | Remediation Report Guadalupe Saldana Net Zero Subdivision Remediation, Excavation, Analytical & Backfill, 2711 Goodwin Ave (Lot 1 Blk C), Austin, Texas 78702 (SWS Environmental Services, April 2012) |
| Summary of Work Done/Conclusions | *Conducted excavation activities from October 2011 through April 2012<br>*Conducted confirmation sampling throughout remediation process to ensure that soil contaminated with lead above 500 ppm was excavated<br>*660.11 tons of lead contaminated soil and 132 cy of Class II non-hazardous soil (stock pile) was removed and transported for final disposition<br>*Report includes disposal receipts and hauling trip tickets |
| Report | No Further Action for Lead Impacted Soils, Goodwin-Tillery Vacant Lots, 1126 Tillery, 2711 Goodwin and 3501 Webberville, Austin, Travis County, Texas; Brownfields Site Assessment (BSA) No. G103 (Texas Commission on Environmental Quality, November 2012) |
| Summary of Work Done/Conclusions | *Stated that Texas Risk Reduction Program (TRRP) Remedy Standard A Residential PCLs have been achieved in the area of lead impacted soil such that no institutional control or post-response action care is required<br>*No further action is required<br>*Also stated that although the two site groundwater monitoring wells are not located in the area of the lead impacted soil, the groundwater samples from these wells do not contain any chemicals of concern above human health groundwater ingestion PCLs |

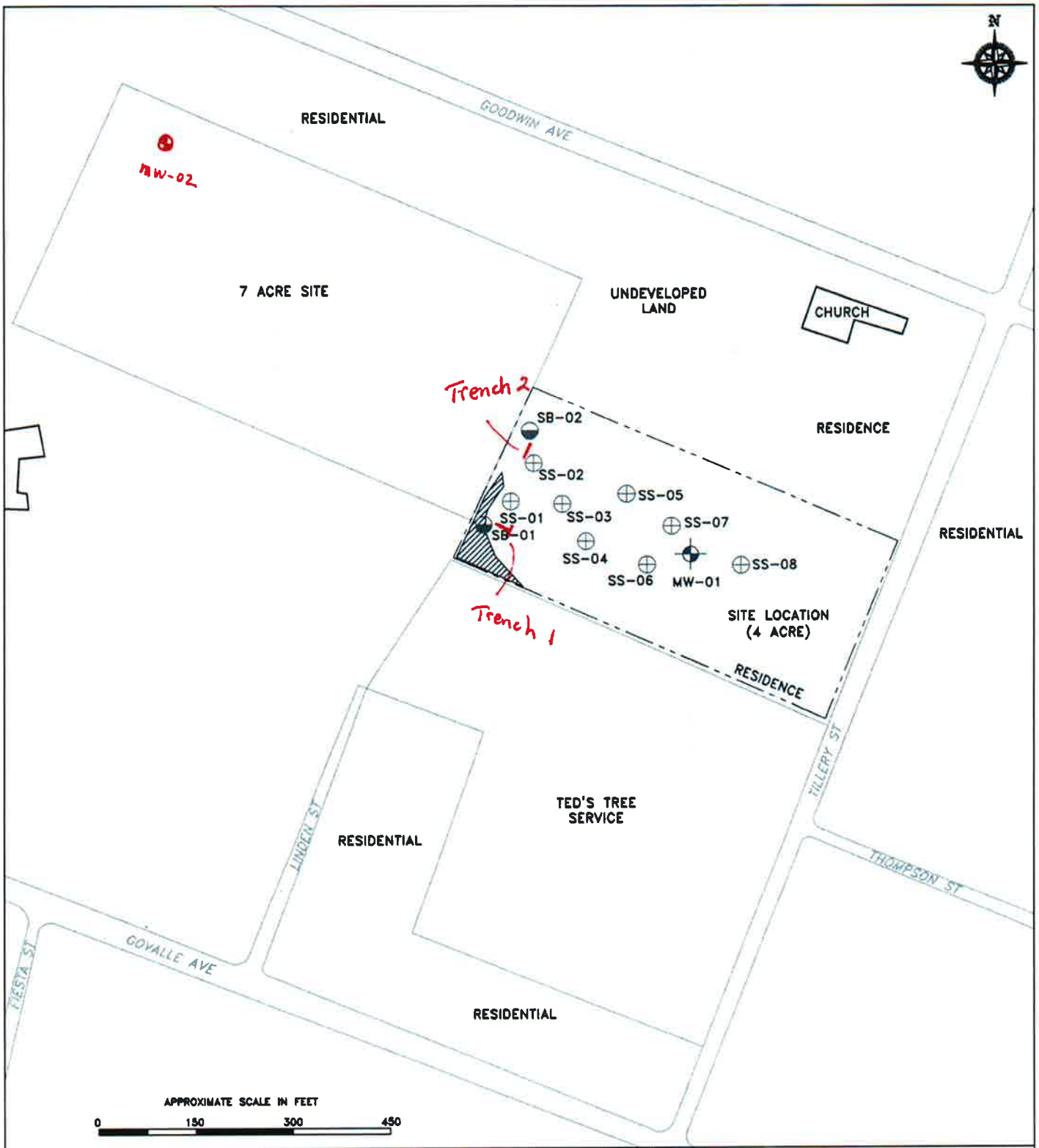


NOTES:
1. THE PROPERTY LIMITS AND SITE LOCATION ARE APPROXIMATE.
2. THE SITE VICINITY MAP WAS TAKEN FROM THE PREVIOUS SHAW PHASE II ESA.
3. MONITORING WELL MW-01 WAS INSTALLED BY OTHERS.

LEGEND

- MONITORING WELL
- SOIL BORING LOCATION
- SURFACE SOIL LOCATION
- APPROXIMATE PROPERTY LIMITS
- LOCATION OF RECENT DEBRIS

ecology and environment, inc.
Dallas, Texas
International Specialists in the Environment

FIGURE ~~3-1~~ 1
SOIL SAMPLE LOCATION MAP
TILLERY PROPERTY BROWNSFIELDS ASSESSMENT
AUSTIN, TRAVIS COUNTY, TEXAS

| | |
|---|---|
| JOB#: 002313.FW24.01 | Date: AUGUST 2009 |
| File Name: 2313FW241.dwg | P.M.: P. JOHNSON |

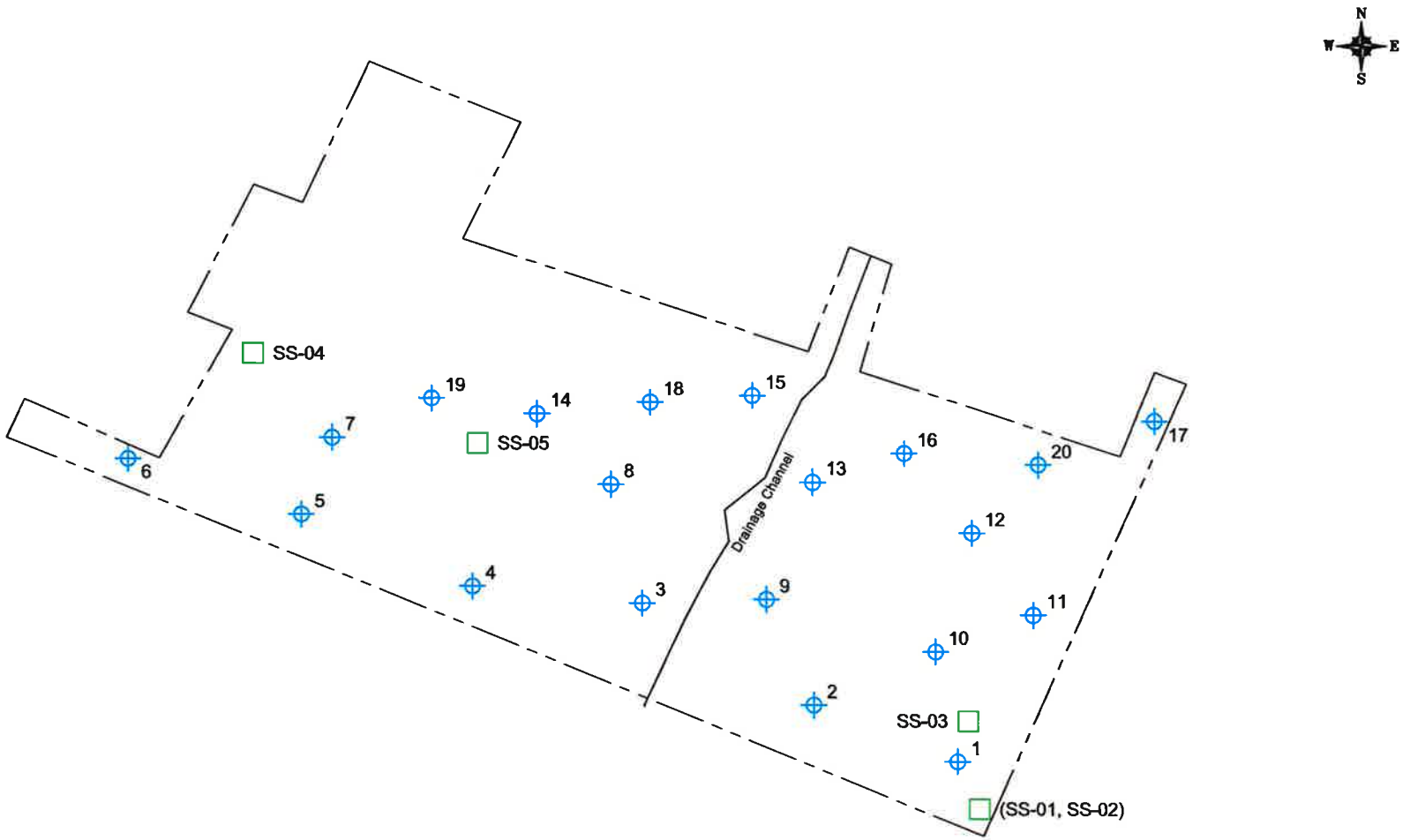


| DRAWN BY | | CHECKED BY | | APPROVED BY | | DRAWING NUMBER |
|---|---|---|---|---|---|---|
| AM Young | 03/24/08 | C Winzer | 03/25/08 | M Romonak | 03/25/08 | Trench Locations.dwg |

Investigative Trench Location

Surface Soil Sampling Location

Property Line

50' 0 100' 200'

Approximate Scale

Shaw® Shaw Environmental, Inc.
8501 North Mopac Expressway
Suite 320
Austin, Texas 78759
(512) 928-8051
fax(512) 928-0077

# Figure ~~4~~ 2

Investigative Trench & Soil Sample Locations

2711 Goodwin Ave. and 3501 Webberville Rd.
Austin, Texas 78702

## AREA A
(NOT TO SCALE)

EXCAVATED TO AN APPROXIMATE 6 FOOT DEPTH

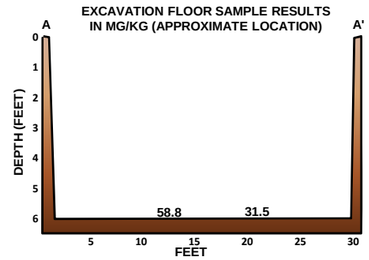


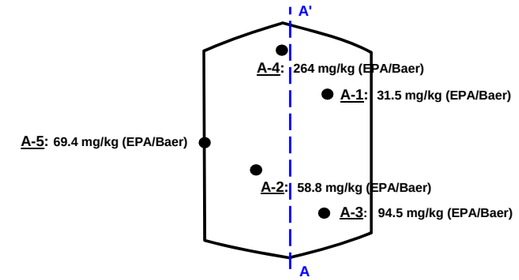


## AREA B
(NOT TO SCALE)

EXCAVATED TO AN APPROXIMATE 4 FOOT DEPTH

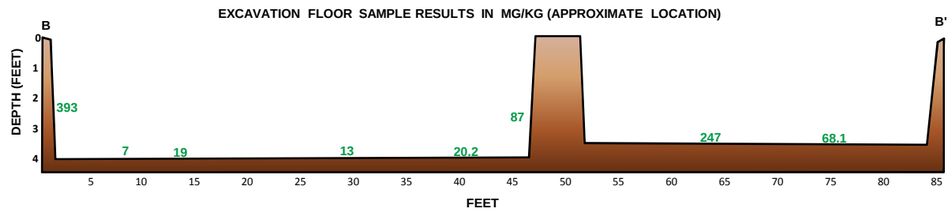


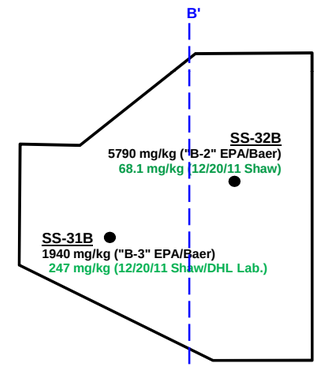

## AREA C
(NOT TO SCALE)

EXCAVATED TO AN APPROXIMATE 5 FOOT DEPTH

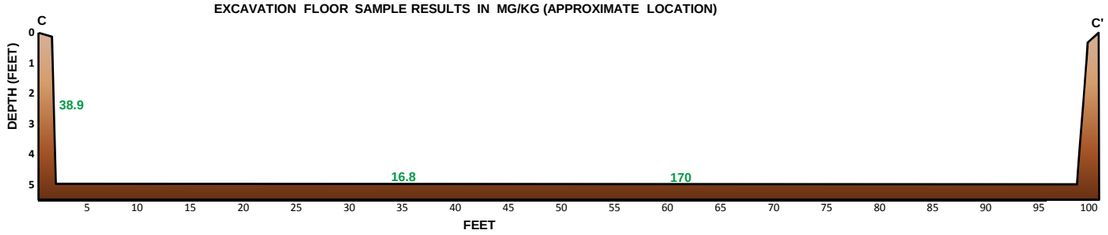


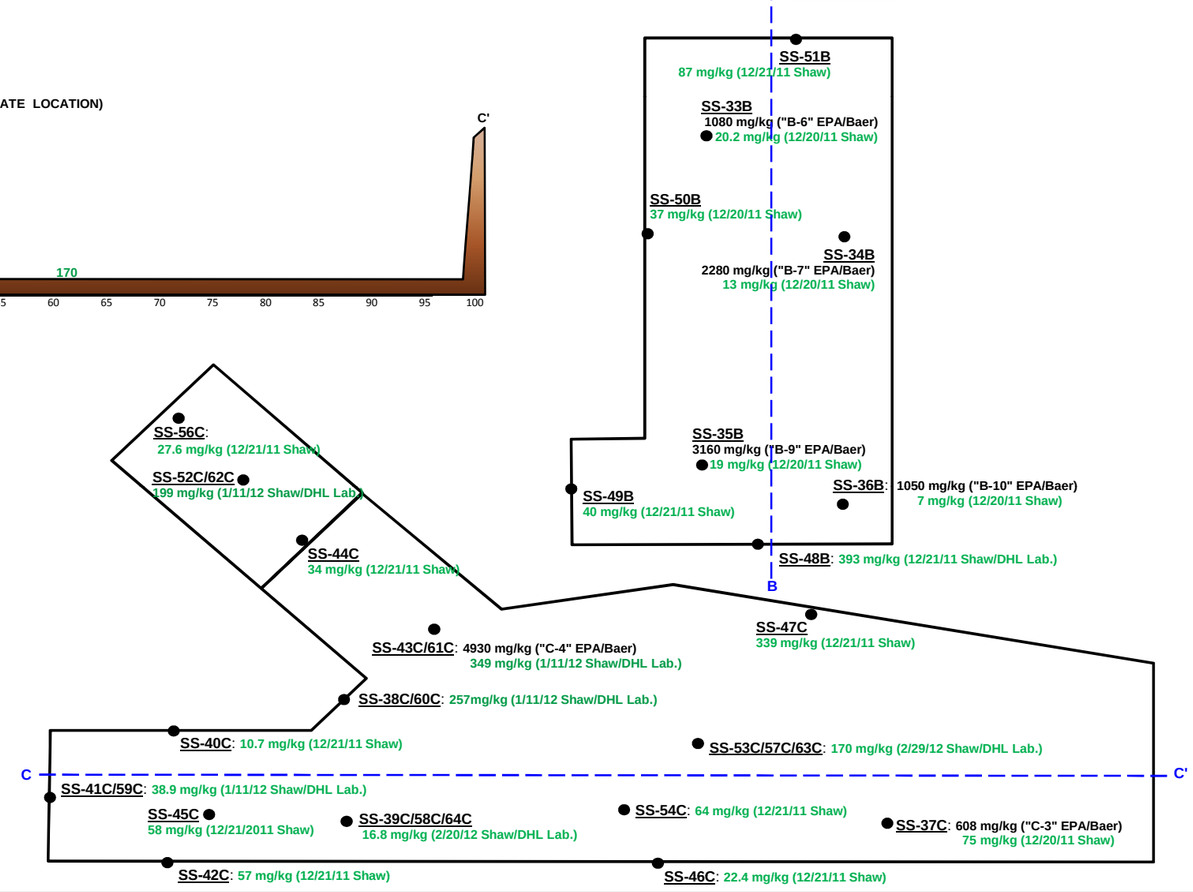


**LEGEND**

● Soil Sample Collection Point

**NOTES:**

1. SOIL SAMPLE LOCATIONS SS-38C, SS-40C, SS-41C, SS-42C, SS-46C, SS-47C, SS-48B, SS-49B, SS-50B, SS-51B, SS-59C, AND SS-60C WERE SIDEWALL SAMPLES.
2. MULTIPLE SAMPLES WERE COLLECTED FROM LOCATIONS WITH MORE THAN ONE SAMPLE ID AND ONLY THE RESULT FOR THE FINAL SAMPLE COLLECTED IS SHOWN.
3. BLACK TEXT DENOTES SAMPLE COLLECTED/REPORTED BY BAER IN OCTOBER/NOVEMBER 2011. GREEEN TEXT DENOTES FINAL SAMPLE COLLECTED BY SHAW AND DATE

SCALE
0 10 20 FEET

**FIGURE 3**
**AREA A, B, AND C FINAL SOIL SAMPLING LOCATIONS AND FINAL ANALYTICAL RESULTS AND EXCAVATION DEPTHS**

2711 GOODWIN AVE. AND 3501 WEBBERVILLE RD.
AUSTIN, TEXAS 78702

# APPENDIX M

# RESUME OF ENVIRONMENTAL PROFESSIONAL(S)

# PROFESSIONAL RÉSUMÉ
# KEVIN LOUIS LONSETH, P.G.

## FIELDS OF SPECIALIZATION

♦ ***Site Investigation and Remediation***

- *Environmental Site Assessments*
- *Surface and Subsurface Investigations and Evaluations*
- *Waste Characterization and Disposal Assistance*
- *Risk Assessments and Evaluations*
- *TRRP Investigations and Corrective Action*
- *Environmental Data Usability and Statistical Analysis*

♦ ***Landfill/Solid Waste/Wastewater***

- *Industrial, Hazardous, and Municipal Solid Waste Permitting*
- *RCRA/Hazardous Waste Closure Programs*
- *Construction Quality Assurance (CQA) of Landfills and Wastewater Ponds*

♦ ***Field Work***

- *Soil and Groundwater Sampling*
- *Monitor Well Design, Installation, and Development*
- *Pump and Aquifer Testing*
- *Remedial Construction Oversight*
- *GPS Surveying*

## EDUCATION

BS in Geology, Engineering Geology Option ♦ Texas A&M University, 1997

## PROFESSIONAL EXPERIENCE

Project Staff IV ♦ Cook-Joyce, Inc. ♦ Austin, Texas ♦ 2000 - Present
Processing Geophysicist ♦ Western Geophysical ♦ Houston, Texas ♦ 1997 - 2000