PHASE I ENVIRONMENTAL SITE ASSESSMENT

Levander Loop Tract
Gardner Road
Austin, Texas

November 3, 2014

TRC Project No: 225187.0000.0000

Prepared For:

The City of Austin
105 Riverside Drive, Suite 100
Austin, Texas 78704

Prepared By:

TRC Environmental Corporation
505 E. Huntland Drive, Suite 250
Austin, Texas 78752

Michell K. Hales
Project Manager
TRC Environmental Professional

Teal Glass
Project Coordinator

Results you can rely on

TABLE OF CONTENTS

Page No.

EXECUTIVE SUMMARY **1**
1.0 INTRODUCTION **1-1**
1.1 PURPOSE AND SCOPE OF SERVICES 1-1
1.2 ADDITIONAL SERVICES 1-2
1.3 DEVIATIONS TO ASTM E 1527-13 STANDARD 1-2
2.0 SUBJECT PROPERTY DESCRIPTION **2-1**
2.1 SUBJECT PROPERTY LOCATION AND LEGAL DESCRIPTION 2-1
2.2 SUBJECT PROPERTY IMPROVEMENTS 2-1
2.3 CURRENT AND HISTORICAL SUBJECT PROPERTY USE 2-1
2.3.1 Current Subject Property Use(s) *2-1*
2.4 PREVIOUS OWNER AND OPERATOR INFORMATION 2-1
2.5 PHYSICAL SETTING 2-2
3.0 USER PROVIDED INFORMATION **3-1**
3.1 TITLE & JUDICIAL RECORDS FOR ENVIRONMENTAL LIENS OR ACTIVITY AND USE LIMITATIONS 3-1
3.2 SPECIALIZED KNOWLEDGE 3-1
3.3 PROPERTY VALUE REDUCTION ISSUES 3-1
3.4 COMMONLY KNOWN OR REASONABLY ASCERTAINABLE INFORMATION 3-1
3.5 REASON FOR CONDUCTING PHASE I 3-1
4.0 RECORDS REVIEW **4-1**
4.1 HISTORICAL USE INFORMATION 4-1
4.1.1 Subject Property History *4-1*
4.1.2 Adjacent Property History *4-2*
4.1.3 Surrounding Property History *4-3*
4.2 DATABASE REPORT & ENVIRONMENTAL RECORD REVIEW 4-3
4.2.1 Subject Property *4-3*
4.2.2 Adjacent & Surrounding Property Record Review *4-4*
4.2.2.1 Adjacent Properties 4-5
4.2.2.2 Surrounding Properties 4-5
4.3 PREVIOUS REPORTS 4-6
4.4 OTHER ENVIRONMENTAL RECORD SOURCES 4-7
5.0 SUBJECT PROPERTY RECONNAISSANCE **5-1**
5.1 METHODOLOGY AND LIMITING CONDITIONS 5-1
5.2 SUBJECT PROPERTY OBSERVATIONS 5-1
5.3 ADJACENT AND SURROUNDING PROPERTIES RECONNAISSANCE 5-2
5.3.1 Adjacent Properties *5-2*
5.3.2 Surrounding Properties *5-2*

6.0 INTERVIEWS 6-1
7.0 FINDINGS, OPINIONS AND CONCLUSIONS 7-1
7.1 RECs AND CRECs 7-1
7.2 HRECs 7-1
7.3 *DE MINIMIS* CONDITIONS 7-2
7.4 DATA GAPS 7-2
7.5 LIMITING CONDITIONS AND DEVIATIONS 7-2
7.5.1 Accuracy and Completeness 7-2
7.5.2 Warranties and Representations 7-4
7.5.3 Continued Validity/User Reliance 7-4
7.5.4 Significant Assumptions 7-4
8.0 REFERENCES 8-1
9.0 ADDITIONAL SERVICES 9-1

Tables

Table 2.1 - Previous Owner and Operator Information 2-1
Table 4.1 - Subject Property History 4-1
Table 4.2 - Adjacent Property History 4-2
Table 4.3 - Surrounding Property History 4-3
Table 5.1 - Subject Property Observations 5-1
Table 5.2 - Adjacent Properties Reconnaissance 5-2
Table 8.1 - References Information 8-1

Figures

Figure 1: Subject Property Location
Figure 2: Subject Property Plan

Appendices

Appendix A: Environmental Data Resources (EDR) Reports
Appendix B: User Questionnaire(s)
Appendix C: Photograph Log
Appendix D: Supplemental Information
Appendix E: TRC Staff and Environmental Professional Qualifications/Resumes
Appendix F: Environmental Professional Statement

EXECUTIVE SUMMARY

Subject to the qualifications and limitations stated in Section 1 of this report, TRC Environmental Corporation (TRC) was retained by the City of Austin (COA) (also known as "Client" or "User") to perform a Phase I Environmental Site Assessment (ESA) of the Levander Loop Tract located on Gardner Road between Interchange Boulevard and Levander Loop in the City of Austin, Travis County, Texas (herein referred to as the "Subject Property"). TRC's assessment was conducted in connection with the Client's planned redevelopment of the Subject Property. The Phase I ESA described in this report was performed in accordance with the scope and limitations of the American Society of Testing and Materials Practice E 1527-13 *Standard Practice for Environmental Subject Property Assessments: Phase I Environmental Site Assessment Process* (ASTM E 1527-13). Limiting conditions and/or deviations from the ASTM E 1527-13 standard are described in Sections 1.3 and 7.7 of this report.

The Subject Property is six acres of currently undeveloped land located on the northeast portion of a larger 44.5-acre property located at 7201 Levander Loop. It is bordered by Gardner Road to the east, an undeveloped parcel to the south, and 902 Gardner Road to the north.

As a result of the Phase I ESA, including but not limited to our visual observation of the Subject Property; review of historical information, environmental databases, and information provided by the User; interviews with current Subject Property representative(s); and TRC's professional judgment, no evidence of *recognized environmental conditions* (RECs) or *controlled recognized environmental conditions* (CRECs) associated with the Subject Property, as defined by the ASTM E 1527-13 standard, were identified.

This Executive Summary is part of this complete report; any findings, opinions, or conclusions in this Executive Summary are made in context with the complete report. TRC recommends that the User read the entire report for all supporting information related to findings, opinions, and conclusions.

Legal Notice

This document was prepared by TRC solely for the benefit of the User. With regard to third-party recipients of this document, neither TRC, nor the Client, nor the User, nor any of their respective parents, affiliates or subsidiaries, nor any person acting on their behalf: (a) makes any warranty, expressed or implied, with respect to the use of any information or methods disclosed in this document; or (b) assumes any liability with respect to the use of any information or methods disclosed in this document. Any third-party recipient of this document, by its acceptance or use of this document, releases TRC, the Client, the User, and their parents, affiliates and subsidiaries, from any liability for direct, indirect, economic, incidental, consequential, or special loss or damage whether arising in contract, warranty, express or implied, tort, or otherwise, and irrespective of fault, negligence, and strict liability.

1.0 INTRODUCTION

TRC Environmental Corporation (TRC) has prepared this Phase I Environmental Site Assessment (ESA) for the City of Austin (COA) (hereinafter "Client" or "User").

This report was prepared for and may be relied upon by the Client for the purposes set forth herein; it may not be relied on by any party other than the Client and reliance may not be assigned without the express approval of TRC. Authorization for third party reliance on this report will be considered by TRC if requested by the Client. TRC reserves the right to deny reliance on this report by third parties.

1.1 Purpose and Scope of Services

The following Phase I ESA was performed for the property located on Gardner Road, between Interchange Boulevard and the Levander Loop, in the City of Austin, Travis County, Texas (hereinafter the "Subject Property"). A Subject Property location map is included as Figure 1. This Phase I ESA has been prepared by TRC in accordance with the American Society for Testing and Materials E 1527-13 *Standard Practice for Environmental Site Assessments: Phase I Environmental Site Assessment Process* (ASTM E 1527-13) and is intended for the sole use of the client as per the proposal dated September 23, 2014 and signed Notice to Proceed dated October 1, 2014.

The purpose of this assessment is to identify *Recognized Environmental Conditions* (RECs) at the Subject Property, as defined by the ASTM E 1527-13 standard. The completion of this Phase I ESA report may be used to satisfy one of the requirements for the User to qualify for the *innocent landowner*, *contiguous property owner*, or *bona fide prospective purchaser* limitations pursuant to the Comprehensive Environmental Response, Compensation and Liability Act (CERCLA), thereby constituting *all appropriate inquiries into the previous ownership and uses of the property consistent with good commercial or customary practice* as defined by 42 U.S.C. §9601(35)(B) of CERCLA.

TRC understands that this assessment is not funded with a federal grant awarded under the United States Environmental Protection Agency (U.S. EPA) Brownfields Assessment and Characterization program.

The Scope of Services for this Phase I ESA included the following tasks:

- Subject Property and vicinity reconnaissance;
- Subject Property and vicinity description and physical setting;
- Historical source review and description of historical Subject Property conditions;
- Interviews with owners, operators, and/or occupants of the Subject Property, and/or local officials;
- Review of environmental databases and regulatory agency records;
- Review of previous environmental reports/documentation, as applicable;

- Review of environmental liens, if provided or authorized to obtain by the User; and
- Preparation of a report summarizing findings, opinions, and conclusions.

1.2 Additional Services

Items outside the scope of the ASTM E 1527-13 standard include, but are not limited to, the following:

- Asbestos-containing building materials
- Radon
- Lead-based paint
- Lead in drinking water
- Wetlands
- Regulatory compliance
- Cultural and historic resources
- Industrial hygiene
- Health and safety
- Ecological resources
- Endangered species
- Indoor air quality unrelated to *releases* of *hazardous substances* or *petroleum products* into the environment
- Biological agents
- Mold

No additional services were performed outside the scope of the ASTM E 1527-13 standard.

1.3 Deviations to ASTM E 1527-13 Standard

Notwithstanding additions to the ASTM E 1527-13 standard, as listed in Sections 1.2 and 9.0, if applicable, no significant deviations or deletions to the ASTM standard were made during this Phase I ESA.

2.0 SUBJECT PROPERTY DESCRIPTION

2.1 Subject Property Location and Legal Description

The approximately 6-acre undeveloped Subject Property is located on Gardner Road between Interchange Boulevard and Levander Loop, in a mixed commercial/residential area. The Subject Property is part of a larger 44.5-acre property (Property ID 187759), located at 7201 Levander Loop and is described by the Travis County tax assessor as ABS 22 SUR 29 TANNEHILL J C ACR 44.450. The Subject Property is zoned as public, and is currently owned by the City of Austin. A Subject Property Location map is included as Figure 1.

2.2 Subject Property Improvements

The Subject Property is currently vacant open land with no structures present. A Subject Property Plan showing the Subject Property and surrounding properties is included as Figure 2.

2.3 Current and Historical Subject Property Use

2.3.1 Current Subject Property Use(s)

The approximately 6-acre Subject Property is currently vacant open land.

2.4 Previous Owner and Operator Information

Based on information provided by the User (Section 3), the historical record review (Section 4), and/or interviews conducted during this Phase I (Section 6), historical Subject Property ownership and operator information is provided in the tables below.

Table 2.1 - Previous Owner and Operator Information

Subject Property Owner	From	To
Floy Beckham Robinson	Unknown; Prior to 1958	1958
State of Texas on behalf of the Permanent School Fund	1958	2002
City of Austin	2002	Present

Subject Property Operator	Description	From	To
Unknown	No use is depicted in historical topographic maps predating 1940; however, no structures are mapped on the Subject Property.	Prior to 1940	
Unknown	Agricultural	Unknown; agricultural use is only depicted in the 1940 aerial photograph	

Table 2.1 - Previous Owner and Operator Information

State of Texas	Kept greenspace portion of the Texas State of the Blind, Deaf, and Orphan School	1962	2002
City of Austin	Kept greenspace portion of the City of Austin Human Health Services Office of Vital Records, Austin Animal Center, and Emancipet (Pet neutering).	2002	Present

2.5 Physical Setting

According to the United States Geological Survey (USGS) topographic map, Austin, Texas quadrangle dated 2011 (Figure 1), the Subject Property is located approximately ¼-mile south of Boggy Creek and approximately ¼-mile north of the Colorado River. The Subject Property topographic elevation is approximately 451 feet above mean sea level (MSL); and local topography slopes to the southeast. The topographic slope observed at the Subject Property during the site reconnaissance is generally flat. Based on local topography, the assumed direction of shallow ground water flow is generally to the south, toward the Colorado River. However, a subsurface investigation would be required to determine actual groundwater flow direction.

The database radius report supplied by Environmental Data Resources, Inc. (EDR) of Milford, Connecticut was reviewed to obtain information regarding the dominant soil composition in the Subject Property vicinity. This information is summarized below:

Hydric Status:	Unknown
Soil Surface Texture:	Silty clay loam
Soil Component Name:	Bergstrom
Deeper Soil Types:	Silty clay loam

Please refer to the Geocheck - Physical Setting Source Summary of the EDR report presented in Appendix A for further information regarding the soil composition in the Subject Property vicinity. According to EDR, the Subject Property is bordered to the north, east, and south by a 500-year Federal Emergency Management Agency (FEMA) flood zone.

3.0 USER PROVIDED INFORMATION

According to the ASTM E 1527-13 standard, certain tasks that may help identify the presence of RECs associated with the Subject Property are generally conducted by the Phase I ESA User. These tasks include: providing, or authorizing the *environmental professional* to obtain recorded land title records for environmental liens or activity and land use limitations (AULs); providing specialized knowledge related to RECs at the Subject Property (e.g., information about previous ownership or environmental litigation); providing commonly known or *reasonably ascertainable* information within the local community about the *property* that is material to RECs in connection with the *property*; and informing the *environmental professional* if, as believed by the User, the purchase price of the *property* is lower than the fair market value due to contamination. The User did not provide any additional helpful documents as defined in the ASTM E 1527-13 standard. A copy of the User questionnaire is included in Appendix B.

3.1 Title & Judicial Records for Environmental Liens or Activity and Use Limitations

TRC reviewed the EDR Environmental Lien and AUL Search report (Appendix A), local municipal records (Section 4.4), and the State of Texas Land Records on-line database (Section 4.4). No environmental liens are listed for the Subject Property.

3.2 Specialized Knowledge

The User was not aware of specialized knowledge related to RECs at the Subject Property.

3.3 Property Value Reduction Issues

The User was not aware of property valuation reduction issues regarding the Subject Property.

3.4 Commonly Known or Reasonably Ascertainable Information

No commonly known or reasonably ascertainable information was provided to TRC by the User.

3.5 Reason for Conducting Phase I

It is TRC's understanding that the User requires a Phase I in preparation to develop the Subject Property as a mixed-use/multi-family residential property.

4.0 RECORDS REVIEW

4.1 Historical Use Information

Information regarding the historical uses of the Subject Property and near vicinity properties was obtained from various publicly available and practically reviewable sources including:

- Aerial photographs (scale: 1" = 500' scale) dated 1940, 1951, 1967, 1973, 1981, 1988, 1995, 2005, 2008, 2010, and 2012 (Appendix A);
- Topographic maps dated 1896, 1910, 1954, 1955, 1966, 1973, and 1988 (Appendix A);
- Adjoining topographic maps dated 1955, 1966, 1973, and 1988 (Appendix A);
- City directories dated 1896, 1901, 1906, 1911, 1916, 1922, 1929, 1935, 1940, 1947, 1953, 1958, 1962, 1965, 1970, 1975, 1980, 1984, 1990, 1996, 2002, 2007, 2008, and 2013 (Appendix A);
- State and local municipal records (Appendix D);
- An environmental database report (Appendix A); and
- Interviews with Subject Property representative and regulatory agency official(s), as necessary.

Historical Sanborn® Fire Insurance Maps (Sanborn Maps) were originally produced for assessing fire insurance liability in urban areas in the United States. The maps provide detailed information (i.e., building construction, facility occupants, storage tank locations, and hazardous material storage areas), which can be used as a resource to document land use and structural change over time. Research concerning the availability of Sanborn Maps in the vicinity of the Subject Property was conducted by EDR; however, EDR stated that Sanborn Map coverage does not exist for the Subject Property or nearby surrounding area (Appendix A). The absence of maps for a specific area may signify the area was not significantly developed at the time at which the maps were published.

4.1.1 Subject Property History

Operational History

Table 4.1 - Subject Property History

Year	Subject Property History
Back to at least 1896 - prior to 1940	The Subject Property appears vacant with no structures.
1940	The Subject Property appears under agricultural development. No structures are visible on the Subject Property

Table 4.1 - Subject Property History

Year	Subject Property History
1951 - Present	The Subject Property appears vacant and relatively unchanged. By 1988, a utility easement is visible along the west side of the Subject Property and Gardner Road is visible along the east side of the property.

It does not appear that topographic contours in the Subject Property area have significantly changed during the time period reviewed.

Hazardous Substances

It does not appear likely that hazardous substances have historically been used or located on the Subject Property.

4.1.2 Adjacent Property History

Table 4.2 - Adjacent Property History

	Adjacent Property History
North	From 1940 to approximately 1981, the adjacent property to the north was developed with a small structures. In 1981, a road was constructed through the area. By 1988, the area appears to be developed as a residential neighborhood, which is its present day use.
East	From 1896 to 1940, the adjacent property to the east beyond Gardner Road appears relatively vacant. From 1940 to 1967, the property appears developed with structures. By 1973, many of the structures visible in the 1967 aerial photograph have been removed. The property appears relatively vacant in the 1981 aerial photograph. The 1995 aerial photograph shows a new building was constructed to the east Gardner Road and is currently occupied as the Whole Foods Market Distribution Center. By 2005, a building was constructed south of the Whole Foods Market Distribution Center and is currently occupied by Strong Events Amplifier and Texas Unifirst.
South	From 1896 to the present, the adjacent land immediately to the south of the Subject Property has been vacant and with no apparent structures.
West	From 1896 to approximately 1950, the adjacent property to the west was developed as farmland. By 1951, a drive-in theater is visible on the southwest side of the property. By 1967, most of the present day buildings and driveways have been constructed. It appears the property was occupied by the Texas Blind, Deaf, and Orphan School as early as 1962. The current occupants (since approximately 2002) of the adjacent property to the west are the City of Austin Health and Human Services Office of Vital Records, Austin Animal Center, and Emancipet.

4.1.3 Surrounding Property History

Table 4.3 - Surrounding Property History

Year	Surrounding Property History
North	Prior to 1951, this area was developed as agricultural land; between 1951 to the present, this area has been developed with residential and commercial structures.
East	Prior to 1951, this area relatively vacant and possibly used for agriculture. A few structures and roads are visible in the 1951 aerial photograph. By 1981, many of the structures and roads are no longer visible in the aerial photograph. In 1988, Gardner Road and Interchange Boulevard are clearly visible. The current commercial development began in approximately 1995 and by 2005, the current day structures were developed.
West	Prior to 1967, the land west of the Subject Property appears relatively undeveloped with some development visible east of Airport Boulevard. Airport Boulevard was constructed by 1951. Industrial/commercial development began in approximately 1967 and continues to the present day.
South	Prior to 1951, the land south of the Subject Property appears relatively vacant and no structures are visible in the aerial photographs. An Austin sewage disposal facility is located to the southeast as early as 1954. Levander Loop and Highway 183 (Ed Bluestein Boulevard) were constructed by 1967, beyond which a concrete/asphalt production facility has been constructed. The Colorado River is just beyond the concrete/asphalt production facility and the Austin sewage disposal facility, which continue to be in operation.

4.2 Database Report & Environmental Record Review

A database search report that identifies properties listed on state and federal databases within the ASTM-required radii of the Subject Property was obtained from EDR and is included in Appendix A.

The environmental database report identified 24 properties/listings (including the Subject Property and/or adjacent properties). TRC also reviewed the orphan property summary (properties that could not be mapped). None of the orphan properties appear to be within ¼ mile of the Site.

In addition, TRC reviewed online files with the TCEQ. There were no listings for the subject property.

4.2.1 Subject Property

Subject Property information included in the database search report is summarized in the following table:

Subject Property Facility Name(s) and/or Listed Address(es)	Austin Animal Services Center - 7201 Levander Loop, Austin, Texas
EDR Map No(s).	1
Database(s)	FINDS
Description/ID No(s).	TCEQ Central Registry
Database Review Summary	This listing actually applies to the adjacent property to the southwest and is discussed below.

4.2.2 Adjacent & Surrounding Property Record Review

TRC evaluated the following factors to determine whether additional environmental records should be reviewed with respect to the potential for contaminant migration from the Adjacent and surrounding properties:

(1) Whether the property is up-gradient or down-gradient of the Subject Property vis-à-vis ground water migration based on the local topography, and the assumed groundwater depth and south shallow groundwater flow direction;

(2) Whether the property is upgradient or downgradient of the Subject Property vis-à-vis vapor migration based on readily available information pursuant to the ASTM E 1527-13 standard including soil and geological characteristics; contaminant characteristics; contaminated plume migration data; and significant conduits that might provide preferential pathways for vapor migration such as major utility corridors, sanitary sewers, storm sewers, and significant natural conduits such as Karst terrain (vapor migration may also be influenced by the age and design of infrastructure features associated with these conduits);

(3) Property case status (i.e., whether the TCEQ or other applicable regulatory authority has issued a No Further Action letter [or other similar closure document]);

(4) Type of database and whether the presence of contamination is known; and

(5) The distance between the listed property and the Subject Property.

Based on this evaluation, TRC limited the review of additional environmental records to the properties listed below, since the potential for contamination to be migrating to the Subject Property from the other properties identified by the database search is considered low.

4.2.2.1 Adjacent Properties

Adjacent property information included in the database search report is summarized in the following table(s):

Subject Property Facility Name(s) and/or Listed Address(es)	Austin Animal Services Center - 7201 Levander Loop, Austin, Texas and Texas School for the Deaf – 601 Airport Boulevard, Austin, Texas
EDR Map No(s).	1 and B10
Database(s)	FINDS and UST
Description/ID No(s).	TCEQ Central Registry and Underground Storage Tank (UST) databases.
Database Review Summary	This property was listed on the TCEQ registry for having had applied for a stormwater permit, but it was cancelled. The property is listed on the UST database for a 500-gallon gasoline UST from 1960 to 1998 when it was removed from the ground. No additional, pertinent information is provided.

TRC contacted Ms. Calpana Sutata at the City of Austin Department of Public Works regarding the UST; however, Ms. Sutata stated the UST had been removed prior to her association with the property. TRC conducted a file review with the TCEQ on October 27, 2014. The documentation lists the UST as a 500 gallon gasoline UST installed in July of 1960. The UST was upgraded with a leak detection system in 1991 and removed in July of 1998. There were no violations on file. A copy of the file records is included in Appendix D.

4.2.2.2 Surrounding Properties

Surrounding property information included in the database search report is summarized in the following table(s):

Facility Name(s) and/or Address(es)	Loftin Trucking – 6011 Bolm Road, Austin, Texas
Approximate Location Relative to Subject Property	0.12 miles (635 feet) to the north northeast.
EDR Map No(s).	A2
Database(s)	Ind. Haz Waste
Description/ID No(s).	Industrial Hazardous Waste Database
Presumed Hydrogeologic Setting	Upgradient

Database Review Summary	This property is listed on the Ind. Haz Waste database for a one-time shipment of hazardous waste. There are no spills/releases reported in the TCEQ Central File Registry.

Facility Name(s) and/or Address(es)	Texas Industrial Laundries – 6000 Bolm Road, Austin, Texas
Approximate Location Relative to Subject Property	0.126 mile (665 feet) to the north northeast.
EDR Map No(s).	A3 and A4
Database(s)	EDR US Hist Cleaners
Description/ID No(s).	Historical dry cleaners
Presumed Hydrogeologic Setting	Upgradient
Database Review Summary	This property is listed in 1962 and 1965 as a historical cleaners. There were no spills/releases reported in the TCEQ Central File Registry.

Facility Name(s) and/or Address(es)	Juke Automotive - 1127 Walton Lane, Austin, Texas
Approximate Location Relative to Subject Property	0.224 mile (1,185 feet) to the north.
EDR Map No(s).	7
Database(s)	EDR US Hist Auto Stat
Description/ID No(s).	Historical automobile station
Presumed Hydrogeologic Setting	Upgradient
Database Review Summary	This property is listed in 2005 as a historical automobile station. There were no spills/releases reported in the TCEQ Central File Registry.

4.3 Previous Reports

No previous reports were provided on the Subject Property and there were no reports for the subject property identified through the TCEQ file review.

4.4 Other Environmental Record Sources

Per the ASTM standard, local or additional state records were reviewed to enhance and supplement the ASTM-required federal and state records reviewed and discussed earlier in this report. These additional records include state agency lists of: waste disposal facilities; brownfield properties; hazardous waste/contaminated facilities; registered storage tanks; records of emergency release reports; and records of contaminated public wells. TRC contacted TCEQ and reviewed available files associated with the Subject Property and the former Texas Blind, Deaf, and Orphan School. TRC also contacted City of Austin Department of Public Works. Information from these sources is discussed in this report, as applicable.

5.0 SUBJECT PROPERTY RECONNAISSANCE

5.1 Methodology and Limiting Conditions

Ms. Teal Glass of TRC conducted a self-guided site reconnaissance of accessible areas on and around the Subject Property on October 9, 2014, for the purpose of identifying potential RECs. Due to the high level of vegetation limiting observation of ground surfaces, only the perimeter of the Subject Property was accessible. There were no visible walkable paths either for foot or vehicle traffic. No evidence of dumping or uncontrolled access was observed. Definitive Subject Property boundaries could not be determined during the site reconnaissance as no survey markers were present.

Ms. Glass conducted an interview with Ms. Hannah Cho, a Customer Service Representative for the City of Austin Animal Shelter, the adjacent property to the west. Ms. Cho's office directly faces the subject property and according to Ms. Cho, she has not observed any evidence of dumping, foot traffic, or vehicle traffic in the Subject Property area in the three years that the City of Austin Animal Shelter has occupied the location (Cho, 2014). The Subject Property is fenced on the north, east, and south sides and only accessible on the west. Therefore, this limiting condition is not expected to impact the results of this Phase I ESA because the Subject Property has historically been vacant. Photographs taken during the reconnaissance are provided in Appendix D. A Subject Property Plan is included as Figure 2.

5.2 Subject Property Observations

Unless otherwise noted, the items listed in the table below appeared in good condition with no visual evidence of staining, deterioration, or discharge of hazardous materials; and there are no records of a release in these areas.

Table 5.1 - Subject Property Observations

Item	Present (Current/Historic/No)
Hazardous material storage or handling areas	No
Aboveground storage tanks (ASTs) and associated piping	No
Underground storage tanks (USTs) and associated piping	No
Drums & containers (≥5 gallons)	No
Odors	No
Pools of liquid, including surface water bodies and sumps (handling hazardous substances or substances likely to be hazardous only)	No
Polychlorinated Biphenyls (PCBs) / Transformers	No
Stains or corrosion	No
Drains & sumps	No
Pits, ponds & lagoons	No

Table 5.1 - Subject Property Observations

Item	Present (Current/Historic/No)
Stressed vegetation	No
Historic fill or any other fill material	No
Wastewater (including storm water or any discharge into a drain, ditch, underground injection system, or stream on or adjacent to the Subject Property)	No
Controlled Substances	No
Wells (including dry wells, irrigation wells, injection wells, abandoned wells, or other wells)	No
Septic systems or cesspools	No

5.3 Adjacent and Surrounding Properties Reconnaissance

5.3.1 Adjacent Properties

Table 5.2 - Adjacent Properties Reconnaissance

Direction from Subject Property	Current Land Use Description
North	Cobra Studios – 902 Gardner Road, Austin, Texas: this company is a multimedia studio.
Across Gardner Road and to the East	Whole Foods Market Distribution Center – 840 Interchange Boulevard, Austin, Texas – a grocery store distribution center; and Strong Events Amplifier – 800 Interchange Boulevard #102, Austin, Texas – an events amplifier rental company.
South	An undeveloped COA easement beyond which is Levander Loop and Highway 183 (Ed Bluestein Boulevard).
West	The City of Austin Health and Human Services Office of Vital Records, Austin Animal Center, and Emancipet (Pet Services) – 7201 Levander Loop, Austin, Texas.

5.3.2 Surrounding Properties

Surrounding properties generally include mixed commercial/residential to the north and west; mixed commercial/industrial across Gardner Road and to the east, and industrial beyond Levander Loop to the south.

6.0 INTERVIEWS

The following persons were interviewed to obtain historically and/or environmentally-pertinent information regarding RECs associated with the Subject Property.

- Ms. Calpana Sutata, City of Austin Department of Public Works
- Ms. Hannah Cho, Customer Service Representative for three years, Austin Animal Center

The information provided by each is discussed and referenced in the text. Other references and sources of information are included in Appendix E.

7.0 FINDINGS, OPINIONS AND CONCLUSIONS

Potential findings can include RECs, historical RECs (HRECs), controlled RECs (CRECs) and *de minimis* conditions, pursuant to the ASTM E 1527-13 standard.

RECs are defined as the presence or likely presence of any *hazardous substances* or *petroleum products* in, on, or at a *property*: (1) due to any *release* to the environment; (2) under conditions indicative of a *release* to the *environment*; or (3) under conditions that pose a *material threat* of a future *release* to the *environment*.

CRECs are defined as a REC resulting from a past *release* of *hazardous substances* or *petroleum products* that has been addressed to the satisfaction of the applicable regulatory authority (for example, as evidenced by the issuance of a no further action letter or equivalent, or meeting risk-based criteria established by regulatory authority), with *hazardous substances* or *petroleum products* allowed to remain in place subject to the implementation of required controls (for example, *property* use restrictions, *activity and use limitations, institutional controls*, or *engineering controls*).

HRECs are defined as a past *release* of any *hazardous substances* or *petroleum products* that has occurred in connection with the *property* and has been addressed to the satisfaction of the applicable regulatory authority or meeting unrestricted use criteria established by a regulatory authority, without subjecting the *property* to any required controls (for example, *property* use restrictions, *activity and use limitations, institutional controls*, or *engineering controls*).

De minimis conditions are defined as a condition that generally does not present a threat to human health or the *environment* and that generally would not be the subject of an enforcement action if brought to the attention of appropriate governmental agencies. Conditions determined to be *de minimis conditions* are not RECs nor CRECs.

TRC has performed a Phase I ESA in conformance with the scope and limitations of ASTM E 1527-13 at the property located on Gardner Road located between Levandar Loop and Interchange Boulevard in the City of Austin, Travis County, Texas (Subject Property), see Appendices F and G. Deviations from this standard are described in Sections 1.3 and 7.5 of this report.

7.1 RECs and CRECs

This assessment has revealed no evidence of RECs (including CRECs) in connection with the Subject Property.

7.2 HRECs

This assessment has revealed no evidence of HRECs in connection with the Subject Property.

7.3 *De Minimis* Conditions

This assessment has revealed no evidence of *de minimis* conditions in connection with the Subject Property.

7.4 Data Gaps

TRC has made an appropriate inquiry into the commonly known and reasonably ascertainable resources concerning the historical ownership and use of the Subject Property back to the first development per 40 CFR Part 312.24 (*Reviews of Historical Sources of Information*). Data gaps identified during this assessment include the following:

1. The obvious uses of the Subject Property were identified from the present back to 1940, the date of the earliest resource that was reasonably ascertainable and contained information as to the Subject Property's use. The Site was identified as agricultural in the 1940 aerial photograph. The use of the Subject Property as agricultural in 1940 could not definitively be identified as the Subject Property's first use. Historical topographic maps were reviewed back to 1896; however, historical topographic maps do not generally provided information regarding property use. It is not expected that any information reviewed prior to 1940 would substantially change the findings and conclusions of this report.
2. The Subject Property has been utilized for agricultural purposes as depicted in the 1940 aerial photograph, during which herbicides and pesticides may have been used. No structures were identified on the Subject Property through the review of historical sources and interviews with the site contacts and prior owners. Given that no storage structures or spills were historically identified on the Subject Property related to herbicides and pesticides, TRC opines use on the actual Subject Property would have had "application" concentrations of herbicides and pesticides administered, if any. TRC cannot rule out the possibility of historical herbicide and pesticide use, but given the provided information to TRC for this assessment, the Subject Property does not appear likely to have been impacted by releases of herbicides and pesticides. If additional information that varies significantly from the sources provided to TRC for this assessment, this condition may be indicative of a REC for unrestricted use.

7.5 Limiting Conditions and Deviations

7.5.1 Accuracy and Completeness

The ASTM E 1527-13 standard recognizes inherent limitations for Phase I ESAs that apply to this report, including:

- Uncertainty Not Eliminated – No Phase I ESA can wholly eliminate uncertainty regarding the potential for RECs in connection with a property. Data gaps identified during this Phase I ESA are listed in Section 7.5.
- Not Exhaustive – A Phase I ESA is not an exhaustive investigation.

- Past Uses of the Property – A review of standard historical sources at intervals less than five years is not required.

The Client is advised that the Phase I ESA conducted at the Subject Property is a limited inquiry into a property's environmental status, cannot wholly eliminate uncertainty, and is not an exhaustive assessment to discover every potential source of environmental liability at the Subject Property. Therefore, TRC does not make a statement i) of warranty or guarantee, express or implied for any specific use; ii) that the Subject Property is free of RECs or environmental impairment; iii) that the Subject Property is "clean"; or iv) that impairments, if any, are limited to those that were discovered while TRC was performing the Phase I ESA. This limiting statement is not meant to compromise the findings of this report; rather, it is meant as a statement of limitations within the ASTM standard and intended scope of this assessment. Specific limiting conditions identified during the Subject Property reconnaissance are described in Section 5.1. Subsurface conditions may differ from the conditions implied by surface observations, and can be evaluated more thoroughly through intrusive techniques that are beyond the scope of this assessment. Information in this report is not intended to be used as a construction document and should not be used for demolition, renovation, or other construction purposes.

This report presents TRC's Subject Property reconnaissance observations, findings, and conclusions as they existed at the time of the Subject Property reconnaissance. TRC makes no representation or warranty that the past or current operations at the property are, or have been, in compliance with all applicable federal, state and local laws, regulations and codes. TRC makes no guarantees as to the accuracy or completeness of information obtained from others during the course of this Phase I ESA report. It is possible that information exists beyond the scope of this assessment, or that information was not provided to TRC. Additional information subsequently provided, discovered, or produced may alter findings or conclusions made in this Phase I ESA report. TRC is under no obligation to update this report to reflect such subsequent information. The findings presented in this report are based upon reasonably ascertainable information and observed Subject Property conditions at the time of the assessment.

This report does not warrant against future operations or conditions, nor does it warrant against operations or conditions present of a type or at a location not assessed. Regardless of the findings stated in this report, TRC is not responsible for consequences or conditions arising from facts that were not fully disclosed to TRC during the assessment.

An independent data research company provided the government agency database referenced in this report. Information regarding surrounding area properties was requested for approximate minimum search distances and was assumed to be correct and complete unless obviously contradicted by TRC's observations or other credible referenced sources reviewed during the assessment.

TRC is not a professional title insurance or land surveyor firm and makes no guarantee, explicit or implied, that any land title records acquired or reviewed, or any physical descriptions or depictions of the property in this report, represent a comprehensive definition or precise delineation of property ownership or boundaries.

7.5.2 Warranties and Representations

This report does not warrant against: (1) operations or conditions which were not evident from visual observations or historical information provided; (2) conditions which could only be determined by physical sampling or other intrusive investigation techniques; (3) locations other than the client-provided addresses and/or legal parcel description; or (4) information regarding off-Subject Property location(s) (with possible impact to the Subject Property) not published in publicly available records.

7.5.3 Continued Validity/User Reliance

This report is presumed to be valid, in accordance with, and subject to, the limitations specified in the ASTM E 1527-13 standard, for a period of 180 days from completion, or until the Client obtains specific information that may materially alter a finding, opinion, or conclusion in this report, or until the Client is notified by TRC that it has obtained specific information that may materially alter a finding, opinion, or conclusion in this report. Additionally, pursuant to the ASTM E 1527-13 standard, this report is presumed valid if completed less than 180 days prior to the date of acquisition of the property or (for transactions not involving an acquisition) the date of the intended transaction.

7.5.4 Significant Assumptions

During this Phase I ESA, TRC relied on database information; interviews with Subject Property representatives, regulatory officials, and other individuals having knowledge of Subject Property operations; and information provided by the User as requested in our authorized Scope of Work. TRC has assumed that the information provided is true and accurate. Reliance on electronic database search reports is subject to the limitations set forth in those reports. TRC did not independently verify the information provided. TRC found no reason to question the validity of the information received unless explicitly noted elsewhere in this report. If other information is discovered and/or if previous reports exist that were not provided to TRC, our conclusions may not be valid.

8.0 REFERENCES

Table 8.1 - References Information

Description/Title of Document(s) Received or Agency Contacted	Date Information Request Filled/Date of Agency Contact	Reference Source
The EDR Radius Map™ Report with Geocheck	Oct. 6, 2014	Environmental Data Resources, Inc.
The EDR Aerial Photo Decade Package	Oct. 6, 2014	Environmental Data Resources, Inc.
EDR Historical Topographic Map Report	Oct. 6, 2014	Environmental Data Resources, Inc.
EDR Building Permit Report	Oct. 6, 2014	Environmental Data Resources, Inc.
The EDR Chain of Title Report	Oct. 6, 2014	Environmental Data Resources, Inc.
The EDR City Directory Image Report	Oct. 6, 2014	Environmental Data Resources, Inc.
The EDR Environmental LienSearch™ Report	Oct. 6, 2014	Environmental Data Resources, Inc.
Certified Sanborn® Map Report	Oct. 6, 2014	Environmental Data Resources, Inc.
The EDR Property Tax Map Report	Oct. 6, 2014	Environmental Data Resources, Inc.
Texas Commission on Environmental Quality	Oct. 17,2014	www.tceq.state.tx.us
Travis County Appraisal District	Oct. 17, 2014	http://www.traviscad.org/property_search.html
Interview with Ms. Hannah Cho	Oct. 9, 2014	City of Austin Animal Shelter

9.0 ADDITIONAL SERVICES

No additional services were performed during this Phase I ESA.

FIGURES

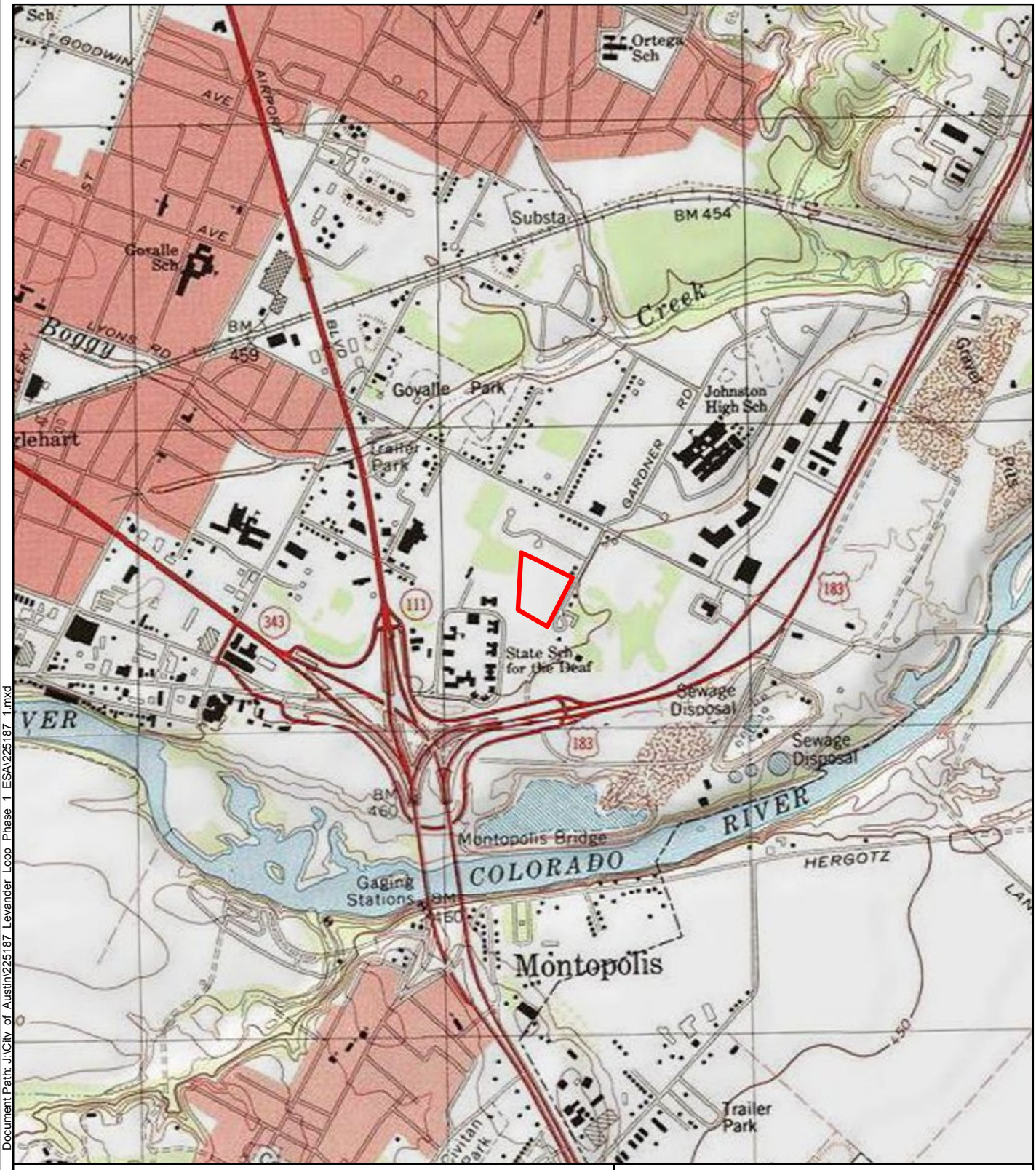

Document Path: J:\City of Austin\225187_Levander Loop_Phase 1 ESA\225187_1.mxd

LEGEND

SUBJECT PROPERTY

N

0 750 1,500
Feet

1 in = 1,500 ft

SOURCE: USGS 24K Topographic Quads - Austin (2011), Montopolis (2011)

SUBJECT PROPERTY LOCATION
LEVANDER LOOP TRACT
GARDNER ROAD, AUSTIN, TX

PROJECT NUMBER: 225187	FILE NAME: 225187_1
AUTHOR: MLOVELACE	DATE: 10/31/2014

TRC

505 E. HUNTLAND DR.
SUITE 250
AUSTIN, TX 78752
PH:512-329-6080

FIGURE
1

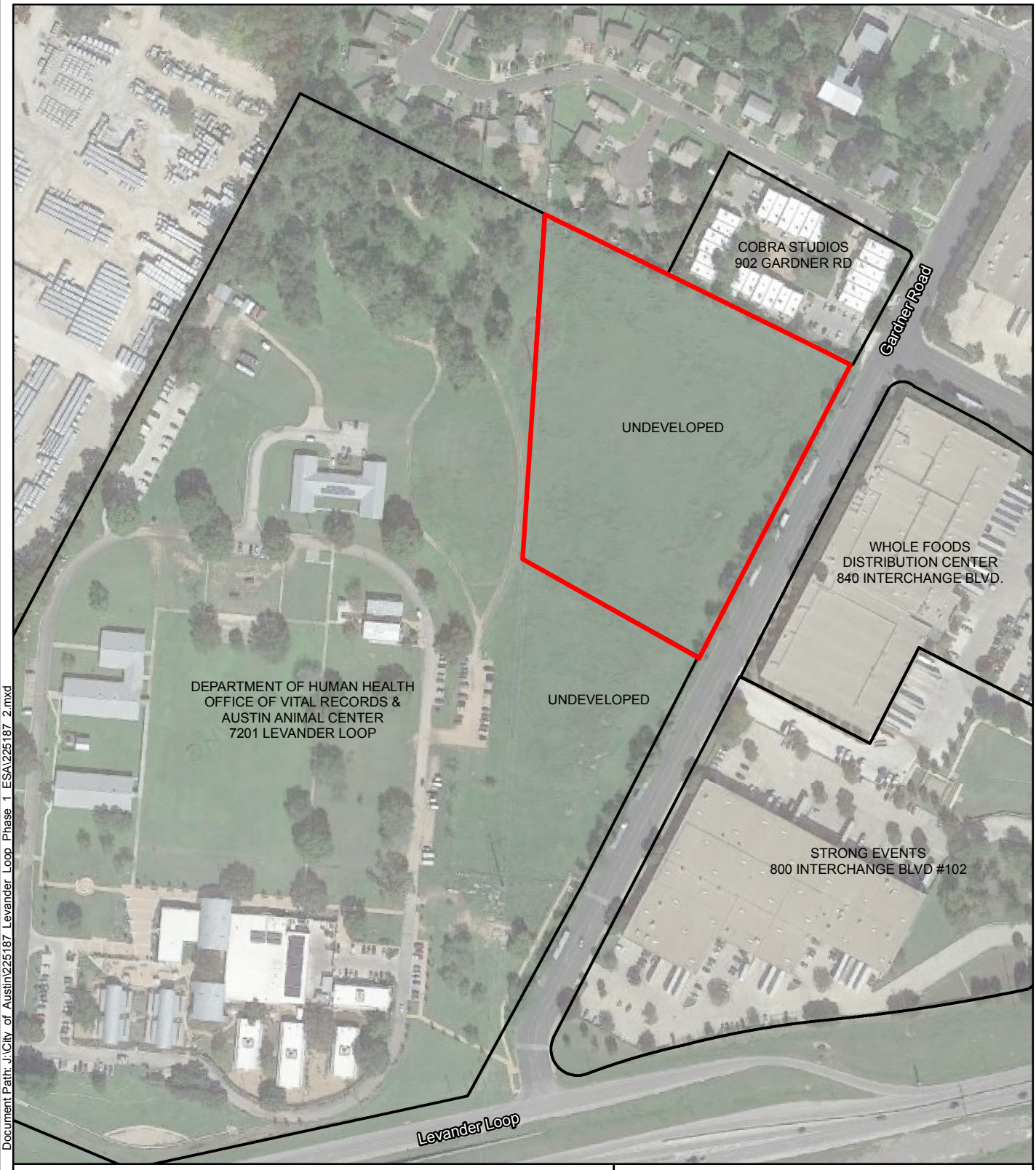

Document Path: J:\City of Austin\225187 Levander Loop Phase 1 ESA\225187 2.mxd

LEGEND

SUBJECT PROPERTY

PARCEL BOUNDARIES

N

0 125 250
Feet

1 in = 250 ft

SOURCE: Google & their data partners (2013), Travis Central Appraisal District (2014)

SUBJECT PROPERTY PLAN

LEVANDER LOOP TRACT
GARDNER ROAD, AUSTIN, TX

PROJECT NUMBER: 225187	FILE NAME: 225187_2
AUTHOR: MLOVELACE	DATE: 10/31/2014

TRC

505 E. HUNTLAND DR.
SUITE 250
AUSTIN, TX 78752
PH:512-329-6080

FIGURE
2

APPENDIX A:
ENVIRONMENTAL DATA RESOURCES REPORTS

Levandar Loop
7201 Levandar Loop
Austin, TX 78721

Inquiry Number: 4096927.2s
October 06, 2014

The EDR Radius Map™ Report with GeoCheck®

EDR® Environmental Data Resources Inc

6 Armstrong Road, 4th floor
Shelton, CT 06484
Toll Free: 800.352.0050
www.edrnet.com

TABLE OF CONTENTS

SECTION	PAGE
Executive Summary	ES1
Overview Map	2
Detail Map	3
Map Findings Summary	4
Map Findings	8
Orphan Summary	55
Government Records Searched/Data Currency Tracking	GR-1

GEOCHECK ADDENDUM

Physical Setting Source Addendum	A-1
Physical Setting Source Summary	A-2
Physical Setting SSURGO Soil Map	A-5
Physical Setting Source Map	A-12
Physical Setting Source Map Findings	A-14
Physical Setting Source Records Searched	PSGR-1

Thank you for your business.
Please contact EDR at 1-800-352-0050
with any questions or comments.

Disclaimer - Copyright and Trademark Notice

This Report contains certain information obtained from a variety of public and other sources reasonably available to Environmental Data Resources, Inc. It cannot be concluded from this Report that coverage information for the target and surrounding properties does not exist from other sources. **NO WARRANTY EXPRESSED OR IMPLIED, IS MADE WHATSOEVER IN CONNECTION WITH THIS REPORT. ENVIRONMENTAL DATA RESOURCES, INC. SPECIFICALLY DISCLAIMS THE MAKING OF ANY SUCH WARRANTIES, INCLUDING WITHOUT LIMITATION, MERCHANTABILITY OR FITNESS FOR A PARTICULAR USE OR PURPOSE. ALL RISK IS ASSUMED BY THE USER. IN NO EVENT SHALL ENVIRONMENTAL DATA RESOURCES, INC. BE LIABLE TO ANYONE, WHETHER ARISING OUT OF ERRORS OR OMISSIONS, NEGLIGENCE, ACCIDENT OR ANY OTHER CAUSE, FOR ANY LOSS OF DAMAGE, INCLUDING, WITHOUT LIMITATION, SPECIAL, INCIDENTAL, CONSEQUENTIAL, OR EXEMPLARY DAMAGES. ANY LIABILITY ON THE PART OF ENVIRONMENTAL DATA RESOURCES, INC. IS STRICTLY LIMITED TO A REFUND OF THE AMOUNT PAID FOR THIS REPORT.** Purchaser accepts this Report "AS IS". Any analyses, estimates, ratings, environmental risk levels or risk codes provided in this Report are provided for illustrative purposes only, and are not intended to provide, nor should they be interpreted as providing any facts regarding, or prediction or forecast of, any environmental risk for any property. Only a Phase I Environmental Site Assessment performed by an environmental professional can provide information regarding the environmental risk for any property. Additionally, the information provided in this Report is not to be construed as legal advice.

Copyright 2014 by Environmental Data Resources, Inc. All rights reserved. Reproduction in any media or format, in whole or in part, of any report or map of Environmental Data Resources, Inc., or its affiliates, is prohibited without prior written permission.

EDR and its logos (including Sanborn and Sanborn Map) are trademarks of Environmental Data Resources, Inc. or its affiliates. All other trademarks used herein are the property of their respective owners.

EXECUTIVE SUMMARY

A search of available environmental records was conducted by Environmental Data Resources, Inc (EDR). The report was designed to assist parties seeking to meet the search requirements of EPA's Standards and Practices for All Appropriate Inquiries (40 CFR Part 312), the ASTM Standard Practice for Environmental Site Assessments (E 1527-13) or custom requirements developed for the evaluation of environmental risk associated with a parcel of real estate.

TARGET PROPERTY INFORMATION

ADDRESS

7201 LEVANDAR LOOP
AUSTIN, TX 78721

COORDINATES

Latitude (North):	30.2534000 - 30˚ 15' 12.24''
Longitude (West):	97.6875000 - 97˚ 41' 15.00''
Universal Tranverse Mercator:	Zone 14
UTM X (Meters):	626272.8
UTM Y (Meters):	3347412.5
Elevation:	451 ft. above sea level

USGS TOPOGRAPHIC MAP ASSOCIATED WITH TARGET PROPERTY

Target Property Map:	30097-C6 AUSTIN EAST, TX
Most Recent Revision:	1988
South Map:	30097-B6 MONTOPOLIS, TX
Most Recent Revision:	1988

AERIAL PHOTOGRAPHY IN THIS REPORT

Portions of Photo from:	20120611
Source:	USDA

TARGET PROPERTY SEARCH RESULTS

The target property was identified in the following records. For more information on this property see page 8 of the attached EDR Radius Map report:

Site	Database(s)	EPA ID
AUSTIN ANIMAL SERVICES CENTER 7201 LEVANDER LOOP AUSTIN, TX 78702	FINDS	N/A

EXECUTIVE SUMMARY

DATABASES WITH NO MAPPED SITES

No mapped sites were found in EDR's search of available ("reasonably ascertainable ") government records either on the target property or within the search radius around the target property for the following databases:

STANDARD ENVIRONMENTAL RECORDS

Federal NPL site list

NPL ..... National Priority List
Proposed NPL ..... Proposed National Priority List Sites
NPL LIENS ..... Federal Superfund Liens

Federal Delisted NPL site list

Delisted NPL ..... National Priority List Deletions

Federal CERCLIS list

CERCLIS ..... Comprehensive Environmental Response, Compensation, and Liability Information System
FEDERAL FACILITY ..... Federal Facility Site Information listing

Federal CERCLIS NFRAP site List

CERC-NFRAP ..... CERCLIS No Further Remedial Action Planned

Federal RCRA CORRACTS facilities list

CORRACTS ..... Corrective Action Report

Federal RCRA non-CORRACTS TSD facilities list

RCRA-TSDF ..... RCRA - Treatment, Storage and Disposal

Federal RCRA generators list

RCRA-LQG ..... RCRA - Large Quantity Generators
RCRA-SQG ..... RCRA - Small Quantity Generators
RCRA-CESQG ..... RCRA - Conditionally Exempt Small Quantity Generator

Federal institutional controls / engineering controls registries

US ENG CONTROLS ..... Engineering Controls Sites List
US INST CONTROL ..... Sites with Institutional Controls
LUCIS ..... Land Use Control Information System

Federal ERNS list

ERNS ..... Emergency Response Notification System

State- and tribal - equivalent NPL

SHWS ..... State Superfund Registry

EXECUTIVE SUMMARY

State and tribal landfill and/or solid waste disposal site lists

CLI ..... Closed Landfill Inventory
WasteMgt ..... Commercial Hazardous & Solid Waste Management Facilities

State and tribal leaking storage tank lists

INDIAN LUST ..... Leaking Underground Storage Tanks on Indian Land

State and tribal registered storage tank lists

AST ..... Petroleum Storage Tank Database
INDIAN UST ..... Underground Storage Tanks on Indian Land
FEMA UST ..... Underground Storage Tank Listing

State and tribal institutional control / engineering control registries

AUL ..... Sites with Controls

State and tribal voluntary cleanup sites

INDIAN VCP ..... Voluntary Cleanup Priority Listing

State and tribal Brownfields sites

BROWNFIELDS ..... Brownfields Site Assessments

ADDITIONAL ENVIRONMENTAL RECORDS

Local Lists of Landfill / Solid Waste Disposal Sites

DEBRIS REGION 9 ..... Torres Martinez Reservation Illegal Dump Site Locations
ODI ..... Open Dump Inventory
INDIAN ODI ..... Report on the Status of Open Dumps on Indian Lands

Local Lists of Hazardous waste / Contaminated Sites

US CDL ..... Clandestine Drug Labs
DEL SHWS ..... Deleted Superfund Registry Sites
PRIORITYCLEANERS ..... Dry Cleaner Remediation Program Prioritization List
US HIST CDL ..... National Clandestine Laboratory Register

Local Lists of Registered Storage Tanks

HIST UST ..... Historic Tank Records

Local Land Records

LIENS 2 ..... CERCLA Lien Information
LIENS ..... Environmental Liens Listing
HIST LIENS ..... Environmental Liens Listing

Records of Emergency Release Reports

HMIRS ..... Hazardous Materials Information Reporting System

SPILLS	Spills Database
SPILLS 90	SPILLS 90 data from FirstSearch
SPILLS 80	SPILLS 80 data from FirstSearch

Other Ascertainable Records

RCRA NonGen / NLR	RCRA - Non Generators / No Longer Regulated
DOT OPS	Incident and Accident Data
DOD	Department of Defense Sites
FUDS	Formerly Used Defense Sites
CONSENT	Superfund (CERCLA) Consent Decrees
ROD	Records Of Decision
UMTRA	Uranium Mill Tailings Sites
US MINES	Mines Master Index File
TRIS	Toxic Chemical Release Inventory System
TSCA	Toxic Substances Control Act
FTTS	FIFRA/ TSCA Tracking System - FIFRA (Federal Insecticide, Fungicide, & Rodenticide Act)/TSCA (Toxic Substances Control Act)
HIST FTTS	FIFRA/TSCA Tracking System Administrative Case Listing
SSTS	Section 7 Tracking Systems
ICIS	Integrated Compliance Information System
PADS	PCB Activity Database System
MLTS	Material Licensing Tracking System
RADINFO	Radiation Information Database
RAATS	RCRA Administrative Action Tracking System
RMP	Risk Management Plans
IOP	Innocent Owner/Operator Program
NPDES	NPDES Facility List
UIC	Underground Injection Wells Database Listing
DRYCLEANERS	Drycleaner Registration Database Listing
ENF	Notice of Violations Listing
ED AQUIF	Edwards Aquifer Permits
AIRS	Current Emission Inventory Data
MSD	Municipal Settings Designations Database
TIER 2	Tier 2 Chemical Inventory Reports
RWS	Radioactive Waste Sites
INDIAN RESERV	Indian Reservations
SCRD DRYCLEANERS	State Coalition for Remediation of Drycleaners Listing
IHW CORR ACTION	IHW CORR ACTION
LEAD SMELTERS	Lead Smelter Sites
2020 COR ACTION	2020 Corrective Action Program List
PRP	Potentially Responsible Parties
US AIRS	Aerometric Information Retrieval System Facility Subsystem
COAL ASH	Coal Ash Disposal Sites
Financial Assurance	Financial Assurance Information Listing
US FIN ASSUR	Financial Assurance Information
GCC	Groundwater Contamination Cases
PCB TRANSFORMER	PCB Transformer Registration Database
COAL ASH EPA	Coal Combustion Residues Surface Impoundments List
COAL ASH DOE	Steam-Electric Plant Operation Data
EPA WATCH LIST	EPA WATCH LIST

EDR HIGH RISK HISTORICAL RECORDS

EDR Exclusive Records

EDR MGP	EDR Proprietary Manufactured Gas Plants

EXECUTIVE SUMMARY

EDR RECOVERED GOVERNMENT ARCHIVES

Exclusive Recovered Govt. Archives

RGA LF..... Recovered Government Archive Solid Waste Facilities List
RGA HWS..... Recovered Government Archive State Hazardous Waste Facilities List

SURROUNDING SITES: SEARCH RESULTS

Surrounding sites were identified in the following databases.

Elevations have been determined from the USGS Digital Elevation Model and should be evaluated on a relative (not an absolute) basis. Relative elevation information between sites of close proximity should be field verified. Sites with an elevation equal to or higher than the target property have been differentiated below from sites with an elevation lower than the target property.
Page numbers and map identification numbers refer to the EDR Radius Map report where detailed data on individual sites can be reviewed.

Sites listed in ***bold italics*** are in multiple databases.

Unmappable (orphan) sites are not considered in the foregoing analysis.

STANDARD ENVIRONMENTAL RECORDS

State and tribal landfill and/or solid waste disposal site lists

SWF/LF: The Solid Waste Facilities/Landfill Sites records typically contain an inventory of solid waste disposal facilities or landfills in a particular state. The data come from the Texas Commission on Environmental Quality's permitted Solid Waste Facilities list.

A review of the SWF/LF list, as provided by EDR, and dated 08/11/2014 has revealed that there are 3 SWF/LF sites within approximately 0.5 miles of the target property.

Lower Elevation	Address	Direction / Distance	Map ID	Page
AUSTIN LIQUID WASTE PROCESSING	828 LINGER LN	ESE 1/4 - 1/2 (0.419 mi.)	14	45
SPT LINGER LANE SITE	***713 LINGER LANE***	***SE 1/4 - 1/2 (0.422 mi.)***	***15***	***46***
WASTEWATER RESIDUALS MANAGEMEN	800 LINGER LN	SE 1/4 - 1/2 (0.429 mi.)	16	48

State and tribal leaking storage tank lists

LPST: The Leaking Petroleum Storage Tank Incident Reports contain an inventory of reported leaking petroleum storage tank incidents. The data come from the Texas Commission on Environmental Quality's Leaking Petroleum Storage Tank Database.

A review of the LPST list, as provided by EDR, and dated 07/28/2014 has revealed that there are 3 LPST sites within approximately 0.5 miles of the target property.

Equal/Higher Elevation	Address	Direction / Distance	Map ID	Page
GUADALUPE ROSA RESIDENCE WELL	905 SHADY LN	WNW 1/4 - 1/2 (0.465 mi.)	18	54
Status Code: FINAL CONCURRENCE ISSUED, CASE CLOSED				

Lower Elevation	Address	Direction / Distance	Map ID	Page
AUSTIN R M EAST PLANT	***825 ED BLUESTEIN BLVD***	***SE 1/8 - 1/4 (0.229 mi.)***	***11***	***15***

EXECUTIVE SUMMARY

Lower Elevation	Address	Direction / Distance	Map ID	Page
LANFORD EQUIPMENT	***900 ED BLUESTEIN RD***	***E 1/4 - 1/2 (0.322 mi.)***	***13***	***32***

State and tribal registered storage tank lists

UST: The Underground Storage Tank database contains registered USTs. USTs are regulated under Subtitle I of the Resource Conservation and Recovery Act (RCRA). The data come from the Texas Commission on Environmental Quality's Petroleum Storage Tank Database.

A review of the UST list, as provided by EDR, and dated 06/02/2014 has revealed that there are 2 UST sites within approximately 0.25 miles of the target property.

Lower Elevation	Address	Direction / Distance	Map ID	Page
TEXAS SCHOOL FOR THE DEAF	601 AIRPORT BLVD	SW 1/8 - 1/4 (0.229 mi.)	B10	12
AUSTIN R M EAST PLANT	***825 ED BLUESTEIN BLVD***	***SE 1/8 - 1/4 (0.229 mi.)***	***11***	***15***

State and tribal voluntary cleanup sites

VCP: Voluntary Cleanup Program Sites.

A review of the VCP list, as provided by EDR, and dated 07/22/2014 has revealed that there is 1 VCP site within approximately 0.5 miles of the target property.

Lower Elevation	Address	Direction / Distance	Map ID	Page
CAPITOL AGGREGATES MAIN PLANT	***1001 ED BLUESTEIN BOULE***	***E 1/4 - 1/2 (0.439 mi.)***	***17***	***48***

ADDITIONAL ENVIRONMENTAL RECORDS

Local Brownfield lists

US BROWNFIELDS: The EPA's listing of Brownfields properties from the Cleanups in My Community program, which provides information on Brownfields properties for which information is reported back to EPA, as well as areas served by Brownfields grant programs.

A review of the US BROWNFIELDS list, as provided by EDR, and dated 07/01/2014 has revealed that there is 1 US BROWNFIELDS site within approximately 0.5 miles of the target property.

Equal/Higher Elevation	Address	Direction / Distance	Map ID	Page
AIRPORT 815	***815 E AIRPORT BLVD***	***WNW 1/4 - 1/2 (0.314 mi.)***	***12***	***27***

EXECUTIVE SUMMARY

Local Lists of Landfill / Solid Waste Disposal Sites

SWRCY: A listing of recycling facilities in the state.

A review of the SWRCY list, as provided by EDR, and dated 06/02/2014 has revealed that there is 1 SWRCY site within approximately 0.5 miles of the target property.

Lower Elevation	Address	Direction / Distance	Map ID	Page
SPT LINGER LANE SITE	***713 LINGER LANE***	***SE 1/4 - 1/2 (0.422 mi.)***	***15***	***46***

Other Ascertainable Records

Ind. Haz Waste: The Industrial and Hazardous Waste Database contains summary reports by waste handlers, generators and shippers in Texas.

A review of the Ind. Haz Waste list, as provided by EDR, and dated 06/02/2014 has revealed that there is 1 Ind. Haz Waste site within approximately 0.25 miles of the target property.

Equal/Higher Elevation	Address	Direction / Distance	Map ID	Page
LOFTIN TRUCKING	6011 BOLM RD	NNE 0 - 1/8 (0.120 mi.)	A2	8

EDR HIGH RISK HISTORICAL RECORDS

EDR Exclusive Records

EDR US Hist Auto Stat: EDR has searched selected national collections of business directories and has collected listings of potential gas station/filling station/service station sites that were available to EDR researchers. EDR's review was limited to those categories of sources that might, in EDR's opinion, include gas station/filling station/service station establishments. The categories reviewed included, but were not limited to gas, gas station, gasoline station, filling station, auto, automobile repair, auto service station, service station, etc. This database falls within a category of information EDR classifies as "High Risk Historical Records", or HRHR. EDR's HRHR effort presents unique and sometimes proprietary data about past sites and operations that typically create environmental concerns, but may not show up in current government records searches.

A review of the EDR US Hist Auto Stat list, as provided by EDR, has revealed that there are 3 EDR US Hist Auto Stat sites within approximately 0.25 miles of the target property.

Equal/Higher Elevation	Address	Direction / Distance	Map ID	Page
Not reported	1127 WALTON LN	N 1/8 - 1/4 (0.224 mi.)	7	11

Lower Elevation	Address	Direction / Distance	Map ID	Page
SHULER L&L SERVICE CENTER	609 AIRPORT BLVD	SW 1/8 - 1/4 (0.227 mi.)	B8	11
SHULER L&L SERVICE CENTER	609 AIRPORT BLVD	SW 1/8 - 1/4 (0.227 mi.)	B9	11

EXECUTIVE SUMMARY

EDR US Hist Cleaners: EDR has searched selected national collections of business directories and has collected listings of potential dry cleaner sites that were available to EDR researchers. EDR's review was limited to those categories of sources that might, in EDR's opinion, include dry cleaning establishments. The categories reviewed included, but were not limited to dry cleaners, cleaners, laundry, laundromat, cleaning/laundry, wash & dry etc. This database falls within a category of information EDR classifies as "High Risk Historical Records", or HRHR. EDR's HRHR effort presents unique and sometimes proprietary data about past sites and operations that typically create environmental concerns, but may not show up in current government records searches.

A review of the EDR US Hist Cleaners list, as provided by EDR, has revealed that there are 4 EDR US Hist Cleaners sites within approximately 0.25 miles of the target property.

Equal/Higher Elevation	Address	Direction / Distance	Map ID	Page
TEX IND LNDRYS	6000 BOLM RD	NNE 1/8 - 1/4 (0.126 mi.)	A3	10
TEXAS INDUSTRIAL	6000 BOLM RD	NE 1/8 - 1/4 (0.127 mi.)	A4	10

Lower Elevation	Address	Direction / Distance	Map ID	Page
Not reported	207 ED BLUESTEIN BLVD	S 1/8 - 1/4 (0.151 mi.)	5	10
Not reported	6305 BOLM RD	ENE 1/8 - 1/4 (0.181 mi.)	6	11

EXECUTIVE SUMMARY

Due to poor or inadequate address information, the following sites were not mapped. Count: 20 records.

Site Name	Database(s)
SHOPPERS MART 26	LPST
CIRCLE K 3203	LPST
SHOPPERS MART 26	LPST
CIRCLE K 3276	LPST
KMART 7510	LPST
CIRCLE K	LPST
BERGSTROM AIR FORCE BASE	LPST
BERGSTROM AIR FORCE BASE	LPST
BERGSTROM AIR FORCE BASE	LPST
BERGSTROM AIR FORCE BASE	LPST
BERGSTROM AIR FORCE BASE	LPST
BERGSTROM AIR FORCE BASE	LPST
BERGSTROM AIR FORCE BASE	LPST
BERGSTROM AIR FORCE BASE	LPST
BERGSTROM AIR FORCE BASE	LPST
BERGSTROM AIR FORCE BASE	LPST
SHOPPERS MART 27	LPST
SH 130 AT MAHA LOOP	HMIRS
411 NE LOOP 410	HMIRS
BRINKLEY-ANDERSON	CLI

OVERVIEW MAP - 4096927.2S

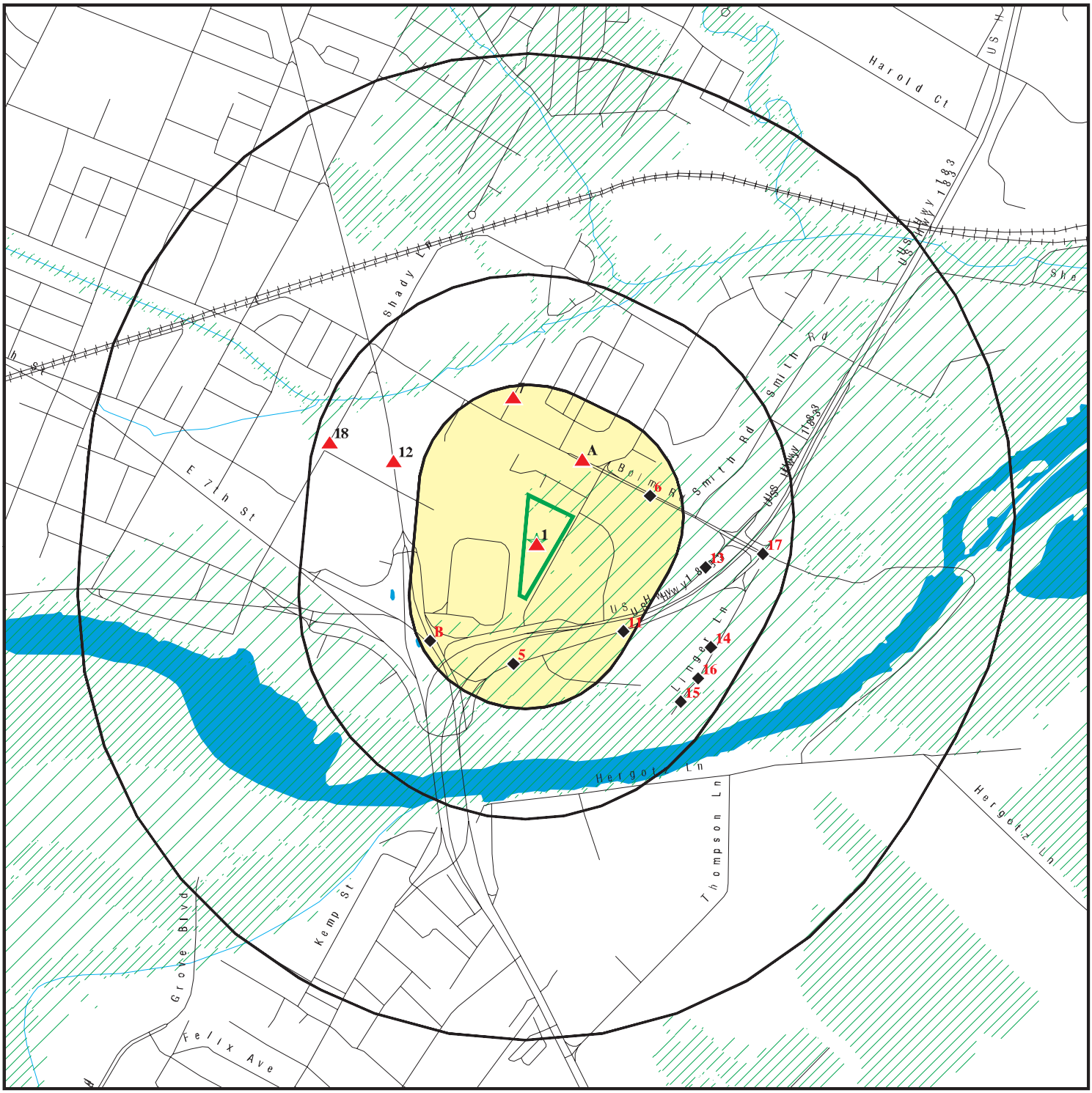

Target Property

Sites at elevations higher than or equal to the target property

Sites at elevations lower than the target property

Manufactured Gas Plants

National Priority List Sites

Dept. Defense Sites

0 1/4 1/2 1 Miles

Indian Reservations BIA

Oil & Gas pipelines from USGS

100-year flood zone

500-year flood zone

This report includes Interactive Map Layers to display and/or hide map information. The legend includes only those icons for the default map view.

SITE NAME: Levandar Loop	CLIENT: TRC Environmental Consultants
ADDRESS: 7201 Levandar Loop Austin TX 78721	CONTACT: Teal Glass
LAT/LONG: 30.2534 / 97.6875	INQUIRY #: 4096927.2s
	DATE: October 06, 2014 3:41 pm

Copyright © 2014 EDR, Inc. © 2010 Tele Atlas Rel. 07/2009.

DETAIL MAP - 4096927.2S

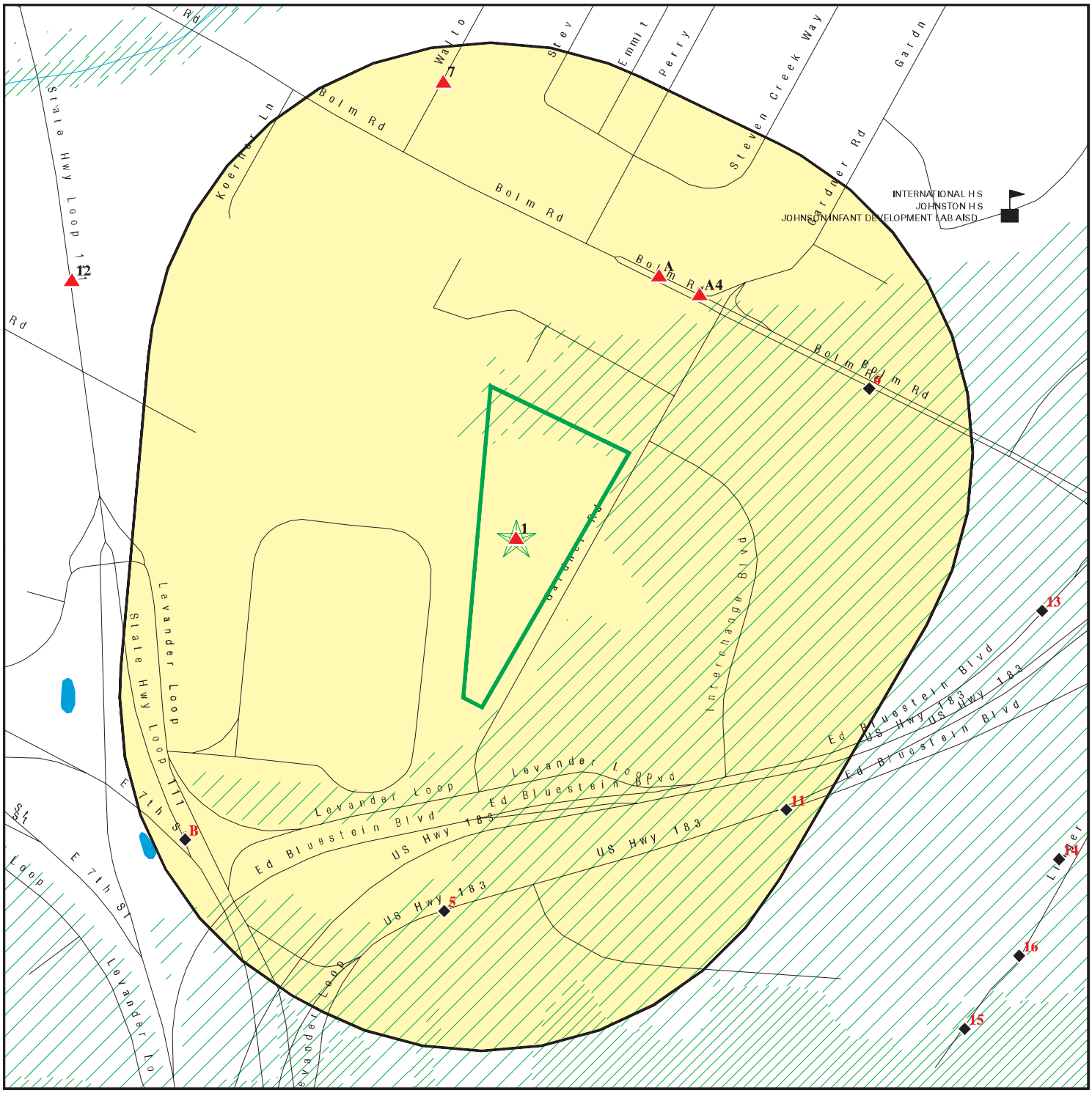

Target Property

Sites at elevations higher than or equal to the target property

Sites at elevations lower than the target property

Manufactured Gas Plants

Sensitive Receptors

National Priority List Sites

Dept. Defense Sites

0 1/16 1/8 1/4 Miles

Indian Reservations BIA

Oil & Gas pipelines from USGS

100-year flood zone

500-year flood zone

This report includes Interactive Map Layers to display and/or hide map information. The legend includes only those icons for the default map view.

SITE NAME: Levandar Loop	CLIENT: TRC Environmental Consultants
ADDRESS: 7201 Levandar Loop Austin TX 78721	CONTACT: Teal Glass INQUIRY #: 4096927.2s
LAT/LONG: 30.2534 / 97.6875	DATE: October 06, 2014 3:42 pm

Copyright © 2014 EDR, Inc. © 2010 Tele Atlas Rel. 07/2009.

MAP FINDINGS SUMMARY

Database	Search Distance (Miles)	Target Property	< 1/8	1/8 - 1/4	1/4 - 1/2	1/2 - 1	> 1	Total Plotted
STANDARD ENVIRONMENTAL RECORDS								
Federal NPL site list								
NPL	1.000		0	0	0	0	NR	0
Proposed NPL	1.000		0	0	0	0	NR	0
NPL LIENS	TP		NR	NR	NR	NR	NR	0
Federal Delisted NPL site list								
Delisted NPL	1.000		0	0	0	0	NR	0
Federal CERCLIS list								
CERCLIS	0.500		0	0	0	NR	NR	0
FEDERAL FACILITY	0.500		0	0	0	NR	NR	0
Federal CERCLIS NFRAP site List								
CERC-NFRAP	0.500		0	0	0	NR	NR	0
Federal RCRA CORRACTS facilities list								
CORRACTS	1.000		0	0	0	0	NR	0
Federal RCRA non-CORRACTS TSD facilities list								
RCRA-TSDF	0.500		0	0	0	NR	NR	0
Federal RCRA generators list								
RCRA-LQG	0.250		0	0	NR	NR	NR	0
RCRA-SQG	0.250		0	0	NR	NR	NR	0
RCRA-CESQG	0.250		0	0	NR	NR	NR	0
Federal institutional controls / engineering controls registries								
US ENG CONTROLS	0.500		0	0	0	NR	NR	0
US INST CONTROL	0.500		0	0	0	NR	NR	0
LUCIS	0.500		0	0	0	NR	NR	0
Federal ERNS list								
ERNS	TP		NR	NR	NR	NR	NR	0
State- and tribal - equivalent NPL								
SHWS	1.000		0	0	0	0	NR	0
State and tribal landfill and/or solid waste disposal site lists								
SWF/LF	0.500		0	0	3	NR	NR	3
CLI	0.500		0	0	0	NR	NR	0
WasteMgt	TP		NR	NR	NR	NR	NR	0
State and tribal leaking storage tank lists								
LPST	0.500		0	1	2	NR	NR	3
INDIAN LUST	0.500		0	0	0	NR	NR	0

MAP FINDINGS SUMMARY

Database	Search Distance (Miles)	Target Property	< 1/8	1/8 - 1/4	1/4 - 1/2	1/2 - 1	> 1	Total Plotted
State and tribal registered storage tank lists								
UST	0.250		0	2	NR	NR	NR	2
AST	0.250		0	0	NR	NR	NR	0
INDIAN UST	0.250		0	0	NR	NR	NR	0
FEMA UST	0.250		0	0	NR	NR	NR	0
State and tribal institutional control / engineering control registries								
AUL	0.500		0	0	0	NR	NR	0
State and tribal voluntary cleanup sites								
VCP	0.500		0	0	1	NR	NR	1
INDIAN VCP	0.500		0	0	0	NR	NR	0
State and tribal Brownfields sites								
BROWNFIELDS	0.500		0	0	0	NR	NR	0
ADDITIONAL ENVIRONMENTAL RECORDS								
Local Brownfield lists								
US BROWNFIELDS	0.500		0	0	1	NR	NR	1
Local Lists of Landfill / Solid Waste Disposal Sites								
DEBRIS REGION 9	0.500		0	0	0	NR	NR	0
ODI	0.500		0	0	0	NR	NR	0
SWRCY	0.500		0	0	1	NR	NR	1
INDIAN ODI	0.500		0	0	0	NR	NR	0
Local Lists of Hazardous waste / Contaminated Sites								
US CDL	TP		NR	NR	NR	NR	NR	0
DEL SHWS	1.000		0	0	0	0	NR	0
PRIORITYCLEANERS	0.500		0	0	0	NR	NR	0
US HIST CDL	TP		NR	NR	NR	NR	NR	0
Local Lists of Registered Storage Tanks								
HIST UST	0.250		0	0	NR	NR	NR	0
Local Land Records								
LIENS 2	TP		NR	NR	NR	NR	NR	0
LIENS	TP		NR	NR	NR	NR	NR	0
HIST LIENS	TP		NR	NR	NR	NR	NR	0
Records of Emergency Release Reports								
HMIRS	TP		NR	NR	NR	NR	NR	0
SPILLS	TP		NR	NR	NR	NR	NR	0
SPILLS 90	TP		NR	NR	NR	NR	NR	0
SPILLS 80	TP		NR	NR	NR	NR	NR	0

MAP FINDINGS SUMMARY

Database	Search Distance (Miles)	Target Property	< 1/8	1/8 - 1/4	1/4 - 1/2	1/2 - 1	> 1	Total Plotted
Other Ascertainable Records								
RCRA NonGen / NLR	0.250		0	0	NR	NR	NR	0
DOT OPS	TP		NR	NR	NR	NR	NR	0
DOD	1.000		0	0	0	0	NR	0
FUDS	1.000		0	0	0	0	NR	0
CONSENT	1.000		0	0	0	0	NR	0
ROD	1.000		0	0	0	0	NR	0
UMTRA	0.500		0	0	0	NR	NR	0
US MINES	0.250		0	0	NR	NR	NR	0
TRIS	TP		NR	NR	NR	NR	NR	0
TSCA	TP		NR	NR	NR	NR	NR	0
FTTS	TP		NR	NR	NR	NR	NR	0
HIST FTTS	TP		NR	NR	NR	NR	NR	0
SSTS	TP		NR	NR	NR	NR	NR	0
ICIS	TP		NR	NR	NR	NR	NR	0
PADS	TP		NR	NR	NR	NR	NR	0
MLTS	TP		NR	NR	NR	NR	NR	0
RADINFO	TP		NR	NR	NR	NR	NR	0
FINDS	TP	1	NR	NR	NR	NR	NR	1
RAATS	TP		NR	NR	NR	NR	NR	0
RMP	TP		NR	NR	NR	NR	NR	0
IOP	TP		NR	NR	NR	NR	NR	0
NPDES	TP		NR	NR	NR	NR	NR	0
UIC	TP		NR	NR	NR	NR	NR	0
DRYCLEANERS	0.250		0	0	NR	NR	NR	0
ENF	TP		NR	NR	NR	NR	NR	0
Ind. Haz Waste	0.250		1	0	NR	NR	NR	1
ED AQUIF	TP		NR	NR	NR	NR	NR	0
AIRS	TP		NR	NR	NR	NR	NR	0
MSD	0.500		0	0	0	NR	NR	0
TIER 2	TP		NR	NR	NR	NR	NR	0
RWS	TP		NR	NR	NR	NR	NR	0
INDIAN RESERV	1.000		0	0	0	0	NR	0
SCRD DRYCLEANERS	0.500		0	0	0	NR	NR	0
IHW CORR ACTION	0.250		0	0	NR	NR	NR	0
LEAD SMELTERS	TP		NR	NR	NR	NR	NR	0
2020 COR ACTION	0.250		0	0	NR	NR	NR	0
PRP	TP		NR	NR	NR	NR	NR	0
US AIRS	TP		NR	NR	NR	NR	NR	0
COAL ASH	0.500		0	0	0	NR	NR	0
Financial Assurance	TP		NR	NR	NR	NR	NR	0
US FIN ASSUR	TP		NR	NR	NR	NR	NR	0
GCC	TP		NR	NR	NR	NR	NR	0
PCB TRANSFORMER	TP		NR	NR	NR	NR	NR	0
COAL ASH EPA	0.500		0	0	0	NR	NR	0
COAL ASH DOE	TP		NR	NR	NR	NR	NR	0
EPA WATCH LIST	TP		NR	NR	NR	NR	NR	0
EDR HIGH RISK HISTORICAL RECORDS								
EDR Exclusive Records								
EDR MGP	1.000		0	0	0	0	NR	0

MAP FINDINGS SUMMARY

Database	Search Distance (Miles)	Target Property	< 1/8	1/8 - 1/4	1/4 - 1/2	1/2 - 1	> 1	Total Plotted
EDR US Hist Auto Stat	0.250		0	3	NR	NR	NR	3
EDR US Hist Cleaners	0.250		0	4	NR	NR	NR	4
EDR RECOVERED GOVERNMENT ARCHIVES								
Exclusive Recovered Govt. Archives								
RGA LF	TP		NR	NR	NR	NR	NR	0
RGA HWS	TP		NR	NR	NR	NR	NR	0

NOTES:

TP = Target Property

NR = Not Requested at this Search Distance

Sites may be listed in more than one database

1 Target Property | **AUSTIN ANIMAL SERVICES CENTER**
7201 LEVANDER LOOP
AUSTIN, TX 78702 | **FINDS** | **1014840716**
N/A

FINDS:

Actual: 451 ft.

Registry ID: 110041334491

Environmental Interest/Information System
Texas Commission on Environmental Quality - Agency Central Registry (TX-TCEQ ACR) is a computer application that allows the Texas Commission on Environmental Quality (TCEQ) to use a single, centralized area to record common information, such as the company names, addresses, and telephone numbers of those the TCEQ regulates. It also contains additional IDs (permits, registrations, authorizations, etc) and their status.

A2 NNE < 1/8 0.120 mi. 635 ft. | **LOFTIN TRUCKING**
6011 BOLM RD
AUSTIN, TX 78721 | **Ind. Haz Waste** | **S104855514**
N/A

Site 1 of 3 in cluster A

Relative: Higher

Actual: 451 ft.

Ind. Haz Waste:

Registration Number:	82507
Registration Initial Notification Date:	08/23/1994
Registration Last Amendment Date:	02/13/2001
EPA Identification:	Not reported
Primary NAICS Code:	484110
Status Change Date:	19940823
Land Type:	Not reported
Description of Facility Site Location:	6011 Bolm Rd, Austin, TX
Site Primary Standard Industrial Code:	Not reported
Site Primary SIC Description:	Not reported
Registration is Generator of Waste:	No
Registration is Receivers of Waste:	No
Registration is Transporter of Waste:	Yes
Registration is Transfer Facility:	No
Facility is STEERS Reporter:	No
Reqired to Submit Annual Waste Summary:	No
Facility Involved In Recycling:	No
Revcr Has Monthly Reporting Requirement:	0
Mexican Facility:	Not reported
Type of Generator:	Not reported
TNRCC Region:	Not reported
Company Name:	LOFTIN TRUCKING INC
Contact Name:	CECIL W LOFTIN
Contact Telephone Number:	512-3857109
Mailing Address:	929 DALTON LN
Mailing Address2:	Not reported
Mailing City,St,Zip:	AUSTIN, TX 787422205
Mailing County:	UNITED STATES
Facility Country:	UNITED STATES
TNRCC Facility ID:	98487
Site Owner Tax ID:	0
Site Location Latitude:	-00.000
Site Location Longitude:	-000.000
Last Update to NOR Data:	20060816
Ind. waste permit Number:	Not reported

LOFTIN TRUCKING (Continued) **S104855514**

Mun waste permit Number:	Not reported
Non Notifier:	No

Business Records Not Found for this RegNo/Year:

Owner:

Owner Mailing Address:	929 DALTON LN
Owner Mailing Address2:	Not reported
Owner Mailing Address3:	Not reported
Owner City,St,Zip:	AUSTIN, TX 78742 2205
Owner Country:	UNITED STA
Owner Phone Number:	1-512-3857109
Owner Fax Number:	Not reported
Owner Email Address:	Not reported
Owner Business Type:	Unknown
Owner Tax Id:	17427157452
Owner Bankruptcy Code:	Not reported

Operator:

Operator Last Name:	LOFTIN TRUCKING INC
Operator First Name:	Not reported
Operator Name:	LOFTIN TRUCKING INC
Operator Mailing Address:	929 DALTON LN
Operator Mailing Address 2:	Not reported
Operator Mailing City,St,Zip:	AUSTIN, TX 78742 2205
Operator Country:	UNITED STA
Operator Phone:	1-512-3857109
Operator Fax:	Not reported
Operator Email:	Not reported
Operator Business Type:	Unknown
Operator Tax Id:	17427157452
Operator Bankruptcy Code:	Not reported

Contact:

Contact Name:	CECIL LOFTIN
Contact Title:	PRESIDENT
Contact Role:	PRICONT
Contact Address:	929 DALTON LN
Contact Address2:	Not reported
Conact City,St,Zip:	AUSTIN, TX 78742 2205
Contact Phone:	1-512-3857109
Contact Fax:	Not reported
Contact Email:	Not reported

Contact:

Contact Name:	Not reported
Contact Title:	Not reported
Contact Role:	OPRCON
Contact Address:	929 DALTON LN
Contact Address2:	Not reported
Conact City,St,Zip:	AUSTIN, TX 78742 2205
Contact Phone:	1-512-3857109
Contact Fax:	Not reported
Contact Email:	Not reported

Contact:

Contact Name:	Not reported
Contact Title:	Not reported
Contact Role:	OWNCON
Contact Address:	929 DALTON LN

LOFTIN TRUCKING (Continued) **S104855514**

Contact Address2: Not reported
Conact City,St,Zip: AUSTIN, TX 78742 2205
Contact Phone: 1-512-3857109
Contact Fax: Not reported
Contact Email: Not reported

Unit Records Not Found for this RegNo/Year:

One Time Shipper Records Not Found for this RegNo/Year:
Receiver Type: Not reported
Transporter for hire: 1
Transport own waste: 0
Eq 01, if transport waste type = 1: Not reported
Eq 02, if transport waste type = 2: Not reported
Eq 03, if transport waste type = 3: Not reported
Eq 04, if transport waste type = H: Not reported
Target TCEQ unique facid for discarded(merged) facility: Not reported

Waste Records Not Found for this RegNo/Year:

A3
NNE
1/8-1/4
0.126 mi.
665 ft.

TEX IND LNDRYS **EDR US Hist Cleaners** **1013782313**
6000 BOLM RD **N/A**
EAST AUSTIN, TX

Site 2 of 3 in cluster A

Relative:
Higher

Actual:
451 ft.

EDR Historical Cleaners:
Name: TEX IND LNDRYS
Year: 1962
Type: LAUNDRIES

A4
NE
1/8-1/4
0.127 mi.
668 ft.

TEXAS INDUSTRIAL **EDR US Hist Cleaners** **1013779755**
6000 BOLM RD **N/A**
AUSTIN, TX

Site 3 of 3 in cluster A

Relative:
Higher

Actual:
451 ft.

EDR Historical Cleaners:
Name: TEXAS INDUSTRIAL
Year: 1965
Type: LAUNDRIES

5
South
1/8-1/4
0.151 mi.
796 ft.

EDR US Hist Cleaners **1015015588**
207 ED BLUESTEIN BLVD **N/A**
AUSTIN, TX 78721

Relative:
Lower

Actual:
448 ft.

EDR Historical Cleaners:
Name: LEANDER DRY CLEANER
Year: 2003
Address: 207 ED BLUESTEIN BLVD

Name: LEANDER DRY CLEANER
Year: 2004
Address: 207 ED BLUESTEIN BLVD

6
ENE
1/8-1/4
0.181 mi.
955 ft.

6305 BOLM RD
AUSTIN, TX 78721

EDR US Hist Cleaners **1015083057**
N/A

Relative:
Lower

Actual:
449 ft.

EDR Historical Cleaners:
Name: UNIVERSAL CLEANING
Year: 2003
Address: 6305 BOLM RD

7
North
1/8-1/4
0.224 mi.
1185 ft.

1127 WALTON LN
AUSTIN, TX 78721

EDR US Hist Auto Stat **1015162619**
N/A

Relative:
Higher

Actual:
453 ft.

EDR Historical Auto Stations:
Name: JUKE AUTOMOTIVE INC
Year: 2005
Address: 1127 WALTON LN

B8
SW
1/8-1/4
0.227 mi.
1199 ft.

SHULER L&L SERVICE CENTER
609 AIRPORT BLVD
AUSTIN, TX 78702

Site 1 of 3 in cluster B

EDR US Hist Auto Stat **1013761676**
N/A

Relative:
Lower

Actual:
447 ft.

EDR Historical Auto Stations:
Name: SHULER WHEEL & BRAKE
Year: 1962
Type: AUTOMOBILE REPAIRING

Name: SHULER WHEEL & BRAKE
Year: 1965
Type: AUTOMOBILE REPAIRING

Name: SHULER L&L SERVICE CENTER
Year: 1980
Type: AUTOMOBILE REPAIRING

Name: SHULERS L & L SERVICE CENTER
Year: 1984
Type: AUTOMOBILE REPAIRING

B9
SW
1/8-1/4
0.227 mi.
1199 ft.

SHULER L&L SERVICE CENTER
609 AIRPORT BLVD
TRAVIS (County), TX 78702

Site 2 of 3 in cluster B

EDR US Hist Auto Stat **1013770722**
N/A

Relative:
Lower

Actual:
447 ft.

EDR Historical Auto Stations:
Name: SHULER L&L SERVICE CENTER
Year: 1970
Type: AUTOMOBILE REPAIRING

Name: SHULER L&L SERVICE CENTER

SHULER L&L SERVICE CENTER (Continued) **1013770722**

Year: 1975
Type: AUTOMOBILE REPAIRING

B10 SW 1/8-1/4 0.229 mi. 1207 ft. **TEXAS SCHOOL FOR THE DEAF** **UST** **U003566354**
601 AIRPORT BLVD **N/A**
AUSTIN, TX 78702

Site 3 of 3 in cluster B

Relative: Lower

Actual: 447 ft.

UST:

Facility Id:	48217
Facility Type:	UNKNOWN
Facility Begin Date:	04/20/1989
Facility Status:	INACTIVE
Facility Exempt Status:	N
Records Off-Site:	N
UST Financial Assurance Required:	N
Number Of Active UST:	0
Site Location Description:	Not reported
Site Location (Nearest City Name):	Not reported
Site Location (County Name):	TRAVIS
Site Location (Tceq Region):	11
Site Location (Location Zip):	78702
Contact Name:	RICHARD L DEKING
Contact Title:	PLANT MANAGER
Contact Organization Name:	TEXAS SCHOOL FOR THE DEAF
Contact Mailing Address1:	Not reported
Contact Mailing Address2:	Not reported
Contact Mailing City/State/Zip:	Not reported
Contact Phone Number:	5124625370
Contact Fax Number:	Not reported
Contact Email Address:	Not reported
Facility Contact Address Deliverable:	Not reported
Application Received Date On Earliest Reg Form:	04/17/1989
Signature Date On Earliest Reg Form:	04/12/1989
Signature Name On Earliest Reg Form:	RICHARD L DEKING
Signature Title On Earliest Reg Form:	PLANT MGR
Signature Role On Earliest Reg Form:	Not reported
Signature Company On Earliest Reg Form:	Not reported
Enforcement Action:	Not reported
Enforcement Action Date:	Not reported
Facility Not Inspectable:	N
Facility Not Inspectable Reason:	Not reported
Facility Not Inspectable Reason:	Not reported

Owner:

Princ Id:	705625202002152
Additional Id:	714625202002152
Facility Num/Ai:	48217
Owner CN:	CN601253487
Owner Name:	Not reported
Owner Effective Begin Date:	04/20/1989
Owner Type:	SG
State Tax Id:	Not reported
Contact Role:	Not reported
Contact Name:	Not reported
Contact Title:	Not reported
Contact Organization Name:	Not reported

TEXAS SCHOOL FOR THE DEAF (Continued) **U003566354**

Contact Mailing Address (Delivery):	Not reported
Contact Mailing Address (Internal Delivery):	Not reported
Contact Mailing City/State/Zip:	Not reported
Contact Mailing Address (Foreign Postal Code):	Not reported
Contact Mailing Address (Country Code):	Not reported
Contact Phone Number:	Not reported
Contact Phone Number (Extension):	Not reported
Contact Fax Number:	Not reported
Contact Fax Extension:	Not reported
Contact Email Address:	Not reported
Contact Address Deliverable:	Not reported

Operator Records Not Found for this Facility:

Facility Billing Contacts:

Princ Id:	705625202002152
Facility Num/AI:	48217
Facility Name:	TEXAS SCHOOL FOR THE DEAF
AR Number:	Not reported
Contact First Name:	ROBERTA
Contact Middle Name:	Not reported
Contact Last Name:	CLARKE
Contact Title:	Not reported
Contact Organization Name:	TEXAS SCHOOL FOR THE DEAF
Contact Mailing Address (Delivery):	1102 S CONGRESS AVE
Contact Mailing Address (Internal Delivery):	Not reported
Contact Mailing Address (City Name):	AUSTIN
Contact Mailing Address (State Code):	TX
Contact Mailing Address (Zip Code):	78704
Contact Mailing Address (Zip Code Extension):	1728
Contact Phone Number (Area Code):	Not reported
Contact Phone Number:	Not reported
Phone Number (Extension):	Not reported
Fax Number (Area Code):	Not reported
Contact Fax Number:	Not reported
Contact Fax Number (Extension):	Not reported
Contact Email Address:	Not reported
Contact Address Deliverable:	Y

Self Certification Records Not Found for this Facility/Owner:

Tanks:

UST Id:	125559
Facility Num/AI:	48217
Tank Id:	1
Number Of Compartments:	1
Tank Installation Date:	07/01/1960
Tank Registration Date:	04/17/1989
Tank Capacity (In Gallons):	500
Tank Status (Current):	REMOVED FROM GROUND
Tank Status Date:	07/15/1998
Empty:	N
Tank Regulatory Status:	FULLY REGULATED
Tank Int Prot (Internal Tank Lining Date):	Not reported
Tank Design (Single Wall):	Y
Tank Design (Double Wall):	N
Piping Design (Single Wall):	Y

TEXAS SCHOOL FOR THE DEAF (Continued) **U003566354**

Piping Design (Double Wall):	N
Tank Ext Cont(Fac-Built Nonmetallic Jacket):	N
Tank Ext Cont(Syn Tank-Pit/Piping-Trench Liner):	N
Tank Ext Cont(Tank Vault/Rigid Trench Liner):	N
Piping Ext Cont(Fac-Built Nonmetallic Jacket):	N
Piping Ext Cont(Syn Tank-Pit/Piping-Trench Liner):	N
Piping Ext Cont(Tank Vault/Rigid Trench Liner):	N
Type Of Piping(P=Pressurized,S=Suction,G=Gravity):	Not reported
Tank Material (Steel):	Y
Tank Material(Frp(Fiberglass-Reinforced Plastic):	N
Tank Mat(Composite (Steel W/Ext Frp Cladding)):	N
Tank Mat(Concrete):	N
Tank Mat(Jacketed (Steel W/Ext Nonmetallic Jck)):	N
Tank Mat(Coated(Steel W/ExtPolyurethane Cladding)):	N
Piping Material (Steel):	Y
Piping Mat(Frp(Fiberglass Reinforced Plastic):	N
Piping Mat(Concrete):	N
Piping Mat(Jacketed(Steel W/Ext Nonmetallic Jacket)):	N
Piping Mat(Nonmetallic Flex Piping):	N
PipingConnect/Valves(Shear/Impact Valves(Under Disp)):	N
Piping Connect/Valves(Steel Swing-Joints(End Of Piping)):	N
Piping Connect/Valves (Flex Connectors(Ends Of Piping)):	N
Tank Corr Prot Meth(TCPM)(Cathodic-Field Installation):	N
TCPM (ExtDielectricCoat/Laminate/Tape/Wrap):	N
TCPM(Cathodic Prot-FacInstallation):	N
TCPM(Composite Tank(Steel W/Frp Ext Laminate):	N
TCPMeth(Coated Tank(Steel W/ExtPolyurethaneLaminate):	N
TCPM(FRP Tank Or Piping(Noncorrodible)):	N
TCPM(Ext Nonmetallic Jacket):	N
TCPMeth(Unnecessary Per Corrosion Prot Spec):	N
Piping Corr Prot Meth(Ext Dielectric Coat/ Laminate/Tape/Wrap):	N
Piping Corr Prot Method(PCPM) (Cathodic Factory Install):	N
PCPM(Cathodic Prot-Field Install):	N
PCPMethod (FRP Tank Or Piping(Noncorrodible):	N
PCPM(Nonmetallic FlexPiping (Noncorrodible)):	N
PCPMeth(Isolated Open Area/2nd Containment):	N
PCPM (Dual Protected):	N
PCPM(Unnec Per Corrosion Prot Specialist):	N
Tank Corr Prot Compliance Flag:	N
Piping Corr Prot Compliance Flag:	N
Tank Corrosion Prot Variance (:	N
Piping Corrosion Prot Variance:	N
Temp Out Of Service Compliance:	N
Technical Compliance Flag:	N
Tank Tested Flag:	N
Installation Signature Date:	12/20/1990

Compartment Records:

Tank Id:	1
UST Comprt Id:	112760
UST Id:	125559
Facility Num/Ai:	48217
Compartment Id:	A
Capacity (In Gallons):	500
Substance Stored1:	GASOLINE
Substance Stored2:	Not reported
Substance Stored3:	Not reported
CompartmentReleaseDetectionMethod(Vapor):	N

TEXAS SCHOOL FOR THE DEAF (Continued) **U003566354**

CRDM(GW Monitoring):	N
CRDM(Monitoring Of Secondary Cont Barrier):	N
CRDM(Auto Tank Gauge Test/Inv Control):	N
CRDM(Interstitial Monitoring SecWall/Jacket):	N
CRDM(Wkly Manual Gauging(Tanks<=1000 G):	N
CRDM(Mthly Tank Gauging(Emer Gen Tanks):	N
CRDM(Sir (Stat Inv Reconciliation)/Inv Control):	N
PipingReleaseDetectionMethod(PRDM)(Vapor):	N
PRDM(Groundwater Monitoring):	N
PRDM(Monitoring Sec Containment Barrier):	N
PRDM(InterstitialMonitoring w/in SecWall/Jacket):	N
PRDM(Mthly Piping Tightness Test)@.2Gph:	N
PRDM(AnnualPipingTightTest/ElecMon@.1Gph:	N
PRDM(TriennialTightTest(Suction/GravityPiping):	N
PRDM AutoLineLeakDet(3.0 Gph PressPiping):	N
PRDM(Sir(StatInv Recon)/Inv Control)):	N
PRDM(Exempt System Suction:	N
Spill Overfill Prevention Equip(SOPE):	N
SOPE(Spill Cont/Bucket/Sump):	N
SOPE(DelShut-Off Valve)):	N
SOPE(FlowRestrictorValue:	N
SOPE(Alarm (Set@<=90%) W/3a Or 3b:	N
SOPE(N/A Deliveries To Tank<=25G):	N
Compartment Release Det Compliance Flag:	N
Piping Release Detection Compliance Flag):	N
Spill/OverfillPreventionCompliance Flag:	N
Compartment Release Detection Variance:	N
Piping Release Detection Variance:	N
Spill And Overfill Prevention Variance:	N
Stage I Vapor Recovery:	Not reported
Stage 1 Installation Date:	Not reported

Self Certification Records Not Found for this Facility:

Tank Records Not Found for this Facility:

11
SE
1/8-1/4
0.229 mi.
1209 ft.

AUSTIN R M EAST PLANT **LPST** **U001262973**
825 ED BLUESTEIN BLVD **UST** **N/A**
AUSTIN, TX 78721

Relative:
Lower

Actual:
441 ft.

LPST:

Facility ID:	Not reported
LPST Id:	97711
Facility Location:	Not reported
TCEQ Region# and City:	11
Region City:	Not reported
Reported Date:	11/24/1992
Entered Date:	01/10/1991
Priority:	4.2 - NO GW IMPACT NO APPARENT THREATS OR IMPACTS TO RECEPTORS
Program:	2 - REGION
CA Status:	6A - FINAL CONCURRENCE ISSUED
Priority Description:	Not reported
Status:	**Not reported**
Coordinators Primary:	Not reported
Coordinators RPR:	Not reported

AUSTIN R M EAST PLANT (Continued) **U001262973**

Responsible Party Name:	TXI OPERATIONS LP
Responsible Party Contact:	Not reported
Responsible Party Address:	Not reported
Responsible Party City,St,Zip:	Not reported
Responsible Party Telephone:	Not reported

UST:

Facility Id:	29409
Facility Type:	UNKNOWN
Facility Begin Date:	10/29/1986
Facility Status:	INACTIVE
Facility Exempt Status:	N
Records Off-Site:	N
UST Financial Assurance Required:	N
Number Of Active UST:	0
Site Location Description:	Not reported
Site Location (Nearest City Name):	Not reported
Site Location (County Name):	TRAVIS
Site Location (Tceq Region):	11
Site Location (Location Zip):	78702
Contact Name:	J M TINDALL
Contact Title:	FLEET & PROD SUPT.
Contact Organization Name:	AUSTIN R M EAST PLANT
Contact Mailing Address1:	Not reported
Contact Mailing Address2:	Not reported
Contact Mailing City/State/Zip:	Not reported
Contact Phone Number:	5122514861
Contact Fax Number:	Not reported
Contact Email Address:	Not reported
Facility Contact Address Deliverable:	Not reported
Application Received Date On Earliest Reg Form:	05/14/1986
Signature Date On Earliest Reg Form:	05/13/1986
Signature Name On Earliest Reg Form:	E L FACIANE
Signature Title On Earliest Reg Form:	MGR.
Signature Role On Earliest Reg Form:	Not reported
Signature Company On Earliest Reg Form:	Not reported
Enforcement Action:	Not reported
Enforcement Action Date:	Not reported
Facility Not Inspectable:	N
Facility Not Inspectable Reason:	Not reported
Facility Not Inspectable Reason:	Not reported

Owner:

Princ Id:	280382912001134
Additional Id:	448129702002156
Facility Num/Ai:	29409
Owner CN:	CN600125157
Owner Name:	Not reported
Owner Effective Begin Date:	10/29/1986
Owner Type:	PA
State Tax Id:	17526470004
Contact Role:	Not reported
Contact Name:	Not reported
Contact Title:	Not reported
Contact Organization Name:	Not reported
Contact Mailing Address (Delivery):	Not reported
Contact Mailing Address (Internal Delivery):	Not reported

AUSTIN R M EAST PLANT (Continued) **U001262973**

Contact Mailing City/State/Zip:	Not reported
Contact Mailing Address (Foreign Postal Code):	Not reported
Contact Mailing Address (Country Code):	Not reported
Contact Phone Number:	Not reported
Contact Phone Number (Extension):	Not reported
Contact Fax Number:	Not reported
Contact Fax Extension:	Not reported
Contact Email Address:	Not reported
Contact Address Deliverable:	Not reported

Operator Records Not Found for this Facility:

Facility Billing Contacts:

Princ Id:	280382912001134
Facility Num/AI:	29409
Facility Name:	AUSTIN R M EAST PLANT
AR Number:	Not reported
Contact First Name:	NANCY
Contact Middle Name:	Not reported
Contact Last Name:	GARNETT
Contact Title:	Not reported
Contact Organization Name:	TXI OPERATIONS LP
Contact Mailing Address (Delivery):	1341 W MOCKINGBIRD LN STE 700W
Contact Mailing Address (Internal Delivery):	Not reported
Contact Mailing Address (City Name):	DALLAS
Contact Mailing Address (State Code):	TX
Contact Mailing Address (Zip Code):	75247
Contact Mailing Address (Zip Code Extension):	6905
Contact Phone Number (Area Code):	Not reported
Contact Phone Number:	Not reported
Phone Number (Extension):	Not reported
Fax Number (Area Code):	Not reported
Contact Fax Number:	Not reported
Contact Fax Number (Extension):	Not reported
Contact Email Address:	Not reported
Contact Address Deliverable:	Y

Self Certification Records Not Found for this Facility/Owner:

Tanks:

UST Id:	77648
Facility Num/AI:	29409
Tank Id:	1
Number Of Compartments:	1
Tank Installation Date:	01/01/1972
Tank Registration Date:	05/14/1986
Tank Capacity (In Gallons):	3000
Tank Status (Current):	REMOVED FROM GROUND
Tank Status Date:	12/17/1990
Empty:	N
Tank Regulatory Status:	FULLY REGULATED
Tank Int Prot (Internal Tank Lining Date):	Not reported
Tank Design (Single Wall):	N
Tank Design (Double Wall):	N
Piping Design (Single Wall):	N
Piping Design (Double Wall):	N
Tank Ext Cont(Fac-Built Nonmetallic Jacket):	N

AUSTIN R M EAST PLANT (Continued) **U001262973**

Tank Ext Cont(Syn Tank-Pit/Piping-Trench Liner):	N
Tank Ext Cont(Tank Vault/Rigid Trench Liner):	N
Piping Ext Cont(Fac-Built Nonmetallic Jacket):	N
Piping Ext Cont(Syn Tank-Pit/Piping-Trench Liner):	N
Piping Ext Cont(Tank Vault/Rigid Trench Liner):	N
Type Of Piping(P=Pressurized,S=Suction,G=Gravity):	Not reported
Tank Material (Steel):	Y
Tank Material(Frp(Fiberglass-Reinforced Plastic):	N
Tank Mat(Composite (Steel W/Ext Frp Cladding)):	N
Tank Mat(Concrete):	N
Tank Mat(Jacketed (Steel W/Ext Nonmetallic Jck)):	N
Tank Mat(Coated(Steel W/ExtPolyurethane Cladding)):	N
Piping Material (Steel):	N
Piping Mat(Frp(Fiberglass Reinforced Plastic):	N
Piping Mat(Concrete):	N
Piping Mat(Jacketed(Steel W/Ext Nonmetallic Jacket)):	N
Piping Mat(Nonmetallic Flex Piping):	N
PipingConnect/Valves(Shear/Impact Valves(Under Disp)):	N
Piping Connect/Valves(Steel Swing-Joints(End Of Piping)):	N
Piping Connect/Valves (Flex Connectors(Ends Of Piping)):	N
Tank Corr Prot Meth(TCPM)(Cathodic-Field Installation):	N
TCPM (ExtDielectricCoat/Laminate/Tape/Wrap):	N
TCPM(Cathodic Prot-FacInstallation):	N
TCPM(Composite Tank(Steel W/Frp Ext Laminate):	N
TCPMeth(Coated Tank(Steel W/ExtPolyurethaneLaminate):	N
TCPM(FRP Tank Or Piping(Noncorrodible)):	Y
TCPM(Ext Nonmetallic Jacket):	N
TCPMeth(Unnecessary Per Corrosion Prot Spec):	N
Piping Corr Prot Meth(Ext Dielectric Coat/ Laminate/Tape/Wrap):	N
Piping Corr Prot Method(PCPM) (Cathodic Factory Install):	N
PCPM(Cathodic Prot-Field Install):	N
PCPMethod (FRP Tank Or Piping(Noncorrodible):	N
PCPM(Nonmetallic FlexPiping (Noncorrodible)):	N
PCPMeth(Isolated Open Area/2nd Containment):	N
PCPM (Dual Protected):	N
PCPM(Unnec Per Corrosion Prot Specialist):	N
Tank Corr Prot Compliance Flag:	Y
Piping Corr Prot Compliance Flag:	N
Tank Corrosion Prot Variance (:	N
Piping Corrosion Prot Variance:	N
Temp Out Of Service Compliance:	N
Technical Compliance Flag:	N
Tank Tested Flag:	Y
Installation Signature Date:	03/30/1990

Compartment Records:

Tank Id:	1
UST Comprt Id:	48404
UST Id:	77648
Facility Num/Ai:	29409
Compartment Id:	A
Capacity (In Gallons):	3000
Substance Stored1:	DIESEL
Substance Stored2:	Not reported
Substance Stored3:	Not reported
CompartmentReleaseDetectionMethod(Vapor):	N
CRDM(GW Monitoring):	N
CRDM(Monitoring Of Secondary Cont Barrier):	N

AUSTIN R M EAST PLANT (Continued) **U001262973**

CRDM(Auto Tank Gauge Test/Inv Control):	N
CRDM(Interstitial Monitoring SecWall/Jacket):	N
CRDM(Wkly Manual Gauging(Tanks<=1000 G):	N
CRDM(Mthly Tank Gauging(Emer Gen Tanks):	N
CRDM(Sir (Stat Inv Reconciliation)/Inv Control):	N
PipingReleaseDetectionMethod(PRDM)(Vapor):	N
PRDM(Groundwater Monitoring):	N
PRDM(Monitoring Sec Containment Barrier):	N
PRDM(InterstitialMonitoring w/in SecWall/Jacket):	N
PRDM(Mthly Piping Tightness Test)@.2Gph:	N
PRDM(AnnualPipingTightTest/ElecMon@.1Gph:	N
PRDM(TriennialTightTest(Suction/GravityPiping):	N
PRDM AutoLineLeakDet(3.0 Gph PressPiping):	N
PRDM(Sir(StatInv Recon)/Inv Control)):	N
PRDM(Exempt System Suction:	N
Spill Overfill Prevention Equip(SOPE):	N
SOPE(Spill Cont/Bucket/Sump):	N
SOPE(DelShut-Off Valve)):	N
SOPE(FlowRestrictorValue:	N
SOPE(Alarm (Set@<=90%) W/3a Or 3b:	N
SOPE(N/A Deliveries To Tank<=25G):	N
Compartment Release Det Compliance Flag:	N
Piping Release Detection Compliance Flag):	N
Spill/OverfillPreventionCompliance Flag:	N
Compartment Release Detection Variance:	N
Piping Release Detection Variance:	N
Spill And Overfill Prevention Variance:	N
Stage I Vapor Recovery:	Not reported
Stage 1 Installation Date:	Not reported

Self Certification Records Not Found for this Facility:

UST Id:	77650
Facility Num/AI:	29409
Tank Id:	2
Number Of Compartments:	1
Tank Installation Date:	01/01/1972
Tank Registration Date:	05/14/1986
Tank Capacity (In Gallons):	400
Tank Status (Current):	REMOVED FROM GROUND
Tank Status Date:	12/17/1990
Empty:	N
Tank Regulatory Status:	FULLY REGULATED
Tank Int Prot (Internal Tank Lining Date):	Not reported
Tank Design (Single Wall):	N
Tank Design (Double Wall):	N
Piping Design (Single Wall):	N
Piping Design (Double Wall):	N
Tank Ext Cont(Fac-Built Nonmetallic Jacket):	N
Tank Ext Cont(Syn Tank-Pit/Piping-Trench Liner):	N
Tank Ext Cont(Tank Vault/Rigid Trench Liner):	N
Piping Ext Cont(Fac-Built Nonmetallic Jacket):	N
Piping Ext Cont(Syn Tank-Pit/Piping-Trench Liner):	N
Piping Ext Cont(Tank Vault/Rigid Trench Liner):	N
Type Of Piping(P=Pressurized,S=Suction,G=Gravity):	Not reported
Tank Material (Steel):	Y
Tank Material(Frp(Fiberglass-Reinforced Plastic):	N

AUSTIN R M EAST PLANT (Continued) **U001262973**

Tank Mat(Composite (Steel W/Ext Frp Cladding)):	N
Tank Mat(Concrete):	N
Tank Mat(Jacketed (Steel W/Ext Nonmetallic Jck)):	N
Tank Mat(Coated(Steel W/ExtPolyurethane Cladding)):	N
Piping Material (Steel):	N
Piping Mat(Frp(Fiberglass Reinforced Plastic):	N
Piping Mat(Concrete):	N
Piping Mat(Jacketed(Steel W/Ext Nonmetallic Jacket)):	N
Piping Mat(Nonmetallic Flex Piping):	N
PipingConnect/Valves(Shear/Impact Valves(Under Disp)):	N
Piping Connect/Valves(Steel Swing-Joints(End Of Piping)):	N
Piping Connect/Valves (Flex Connectors(Ends Of Piping)):	N
Tank Corr Prot Meth(TCPM)(Cathodic-Field Installation):	N
TCPM (ExtDielectricCoat/Laminate/Tape/Wrap):	N
TCPM(Cathodic Prot-FacInstallation):	N
TCPM(Composite Tank(Steel W/Frp Ext Laminate):	N
TCPMeth(Coated Tank(Steel W/ExtPolyurethaneLaminate):	N
TCPM(FRP Tank Or Piping(Noncorrodible)):	Y
TCPM(Ext Nonmetallic Jacket):	N
TCPMeth(Unnecessary Per Corrosion Prot Spec):	N
Piping Corr Prot Meth(Ext Dielectric Coat/ Laminate/Tape/Wrap):	N
Piping Corr Prot Method(PCPM) (Cathodic Factory Install):	N
PCPM(Cathodic Prot-Field Install):	N
PCPMethod (FRP Tank Or Piping(Noncorrodible):	N
PCPM(Nonmetallic FlexPiping (Noncorrodible)):	N
PCPMeth(Isolated Open Area/2nd Containment):	N
PCPM (Dual Protected):	N
PCPM(Unnec Per Corrosion Prot Specialist):	N
Tank Corr Prot Compliance Flag:	Y
Piping Corr Prot Compliance Flag:	N
Tank Corrosion Prot Variance (:	N
Piping Corrosion Prot Variance:	N
Temp Out Of Service Compliance:	N
Technical Compliance Flag:	N
Tank Tested Flag:	Y
Installation Signature Date:	03/30/1990

Compartment Records:

Tank Id:	2
UST Comprt Id:	48406
UST Id:	77650
Facility Num/Ai:	29409
Compartment Id:	A
Capacity (In Gallons):	400
Substance Stored1:	DIESEL
Substance Stored2:	Not reported
Substance Stored3:	Not reported
CompartmentReleaseDetectionMethod(Vapor):	N
CRDM(GW Monitoring):	N
CRDM(Monitoring Of Secondary Cont Barrier):	N
CRDM(Auto Tank Gauge Test/Inv Control):	N
CRDM(Interstitial Monitoring SecWall/Jacket):	N
CRDM(Wkly Manual Gauging(Tanks<=1000 G):	N
CRDM(Mthly Tank Gauging(Emer Gen Tanks):	N
CRDM(Sir (Stat Inv Reconciliation)/Inv Control):	N
PipingReleaseDetectionMethod(PRDM)(Vapor):	N
PRDM(Groundwater Monitoring):	N
PRDM(Monitoring Sec Containment Barrier):	N

AUSTIN R M EAST PLANT (Continued) **U001262973**

PRDM(InterstitialMonitoring w/in SecWall/Jacket):	N
PRDM(Mthly Piping Tightness Test)@.2Gph:	N
PRDM(AnnualPipingTightTest/ElecMon@.1Gph:	N
PRDM(TriennialTightTest(Suction/GravityPiping):	N
PRDM AutoLineLeakDet(3.0 Gph PressPiping):	N
PRDM(Sir(StatInv Recon)/Inv Control)):	N
PRDM(Exempt System Suction:	N
Spill Overfill Prevention Equip(SOPE):	N
SOPE(Spill Cont/Bucket/Sump):	N
SOPE(DelShut-Off Valve)):	N
SOPE(FlowRestrictorValue:	N
SOPE(Alarm (Set@<=90%) W/3a Or 3b:	N
SOPE(N/A Deliveries To Tank<=25G):	N
Compartment Release Det Compliance Flag:	N
Piping Release Detection Compliance Flag):	N
Spill/OverfillPreventionCompliance Flag:	N
Compartment Release Detection Variance:	N
Piping Release Detection Variance:	N
Spill And Overfill Prevention Variance:	N
Stage I Vapor Recovery:	Not reported
Stage 1 Installation Date:	Not reported

Self Certification Records Not Found for this Facility:

UST Id:	77649
Facility Num/AI:	29409
Tank Id:	3
Number Of Compartments:	1
Tank Installation Date:	01/01/1972
Tank Registration Date:	05/14/1986
Tank Capacity (In Gallons):	4000
Tank Status (Current):	REMOVED FROM GROUND
Tank Status Date:	12/17/1990
Empty:	N
Tank Regulatory Status:	FULLY REGULATED
Tank Int Prot (Internal Tank Lining Date):	Not reported
Tank Design (Single Wall):	N
Tank Design (Double Wall):	N
Piping Design (Single Wall):	N
Piping Design (Double Wall):	N
Tank Ext Cont(Fac-Built Nonmetallic Jacket):	N
Tank Ext Cont(Syn Tank-Pit/Piping-Trench Liner):	N
Tank Ext Cont(Tank Vault/Rigid Trench Liner):	N
Piping Ext Cont(Fac-Built Nonmetallic Jacket):	N
Piping Ext Cont(Syn Tank-Pit/Piping-Trench Liner):	N
Piping Ext Cont(Tank Vault/Rigid Trench Liner):	N
Type Of Piping(P=Pressurized,S=Suction,G=Gravity):	Not reported
Tank Material (Steel):	Y
Tank Material(Frp(Fiberglass-Reinforced Plastic):	N
Tank Mat(Composite (Steel W/Ext Frp Cladding)):	N
Tank Mat(Concrete):	N
Tank Mat(Jacketed (Steel W/Ext Nonmetallic Jck)):	N
Tank Mat(Coated(Steel W/ExtPolyurethane Cladding)):	N
Piping Material (Steel):	N
Piping Mat(Frp(Fiberglass Reinforced Plastic):	N
Piping Mat(Concrete):	N
Piping Mat(Jacketed(Steel W/Ext Nonmetallic Jacket)):	N

AUSTIN R M EAST PLANT (Continued) **U001262973**

Piping Mat(Nonmetallic Flex Piping):	N
PipingConnect/Valves(Shear/Impact Valves(Under Disp)):	N
Piping Connect/Valves(Steel Swing-Joints(End Of Piping)):	N
Piping Connect/Valves (Flex Connectors(Ends Of Piping)):	N
Tank Corr Prot Meth(TCPM)(Cathodic-Field Installation):	N
TCPM (ExtDielectricCoat/Laminate/Tape/Wrap):	N
TCPM(Cathodic Prot-FacInstallation):	N
TCPM(Composite Tank(Steel W/Frp Ext Laminate):	N
TCPMeth(Coated Tank(Steel W/ExtPolyurethaneLaminate):	N
TCPM(FRP Tank Or Piping(Noncorrodible)):	Y
TCPM(Ext Nonmetallic Jacket):	N
TCPMeth(Unnecessary Per Corrosion Prot Spec):	N
Piping Corr Prot Meth(Ext Dielectric Coat/ Laminate/Tape/Wrap):	N
Piping Corr Prot Method(PCPM) (Cathodic Factory Install):	N
PCPM(Cathodic Prot-Field Install):	N
PCPMethod (FRP Tank Or Piping(Noncorrodible):	N
PCPM(Nonmetallic FlexPiping (Noncorrodible)):	N
PCPMeth(Isolated Open Area/2nd Containment):	N
PCPM (Dual Protected):	N
PCPM(Unnec Per Corrosion Prot Specialist):	N
Tank Corr Prot Compliance Flag:	Y
Piping Corr Prot Compliance Flag:	N
Tank Corrosion Prot Variance (:	N
Piping Corrosion Prot Variance:	N
Temp Out Of Service Compliance:	N
Technical Compliance Flag:	N
Tank Tested Flag:	Y
Installation Signature Date:	03/30/1990

Compartment Records:

Tank Id:	3
UST Comprt Id:	48405
UST Id:	77649
Facility Num/Ai:	29409
Compartment Id:	A
Capacity (In Gallons):	4000
Substance Stored1:	DIESEL
Substance Stored2:	Not reported
Substance Stored3:	Not reported
CompartmentReleaseDetectionMethod(Vapor):	N
CRDM(GW Monitoring):	N
CRDM(Monitoring Of Secondary Cont Barrier):	N
CRDM(Auto Tank Gauge Test/Inv Control):	N
CRDM(Interstitial Monitoring SecWall/Jacket):	N
CRDM(Wkly Manual Gauging(Tanks<=1000 G):	N
CRDM(Mthly Tank Gauging(Emer Gen Tanks):	N
CRDM(Sir (Stat Inv Reconciliation)/Inv Control):	N
PipingReleaseDetectionMethod(PRDM)(Vapor):	N
PRDM(Groundwater Monitoring):	N
PRDM(Monitoring Sec Containment Barrier):	N
PRDM(InterstitialMonitoring w/in SecWall/Jacket):	N
PRDM(Mthly Piping Tightness Test)@.2Gph:	N
PRDM(AnnualPipingTightTest/ElecMon@.1Gph:	N
PRDM(TriennialTightTest(Suction/GravityPiping):	N
PRDM AutoLineLeakDet(3.0 Gph PressPiping):	N
PRDM(Sir(StatInv Recon)/Inv Control)):	N
PRDM(Exempt System Suction:	N
Spill Overfill Prevention Equip(SOPE):	N

AUSTIN R M EAST PLANT (Continued) **U001262973**

SOPE(Spill Cont/Bucket/Sump):	N
SOPE(DelShut-Off Valve)):	N
SOPE(FlowRestrictorValue:	N
SOPE(Alarm (Set@<=90%) W/3a Or 3b:	N
SOPE(N/A Deliveries To Tank<=25G):	N
Compartment Release Det Compliance Flag:	N
Piping Release Detection Compliance Flag):	N
Spill/OverfillPreventionCompliance Flag:	N
Compartment Release Detection Variance:	N
Piping Release Detection Variance:	N
Spill And Overfill Prevention Variance:	N
Stage I Vapor Recovery:	Not reported
Stage 1 Installation Date:	Not reported

Self Certification Records Not Found for this Facility:

UST Id:	77651
Facility Num/AI:	29409
Tank Id:	4
Number Of Compartments:	1
Tank Installation Date:	01/01/1972
Tank Registration Date:	05/14/1986
Tank Capacity (In Gallons):	Not reported
Tank Status (Current):	REMOVED FROM GROUND
Tank Status Date:	12/17/1990
Empty:	N
Tank Regulatory Status:	FULLY REGULATED
Tank Int Prot (Internal Tank Lining Date):	Not reported
Tank Design (Single Wall):	N
Tank Design (Double Wall):	N
Piping Design (Single Wall):	N
Piping Design (Double Wall):	N
Tank Ext Cont(Fac-Built Nonmetallic Jacket):	N
Tank Ext Cont(Syn Tank-Pit/Piping-Trench Liner):	N
Tank Ext Cont(Tank Vault/Rigid Trench Liner):	N
Piping Ext Cont(Fac-Built Nonmetallic Jacket):	N
Piping Ext Cont(Syn Tank-Pit/Piping-Trench Liner):	N
Piping Ext Cont(Tank Vault/Rigid Trench Liner):	N
Type Of Piping(P=Pressurized,S=Suction,G=Gravity):	Not reported
Tank Material (Steel):	Y
Tank Material(Frp(Fiberglass-Reinforced Plastic):	N
Tank Mat(Composite (Steel W/Ext Frp Cladding)):	N
Tank Mat(Concrete):	N
Tank Mat(Jacketed (Steel W/Ext Nonmetallic Jck)):	N
Tank Mat(Coated(Steel W/ExtPolyurethane Cladding)):	N
Piping Material (Steel):	Y
Piping Mat(Frp(Fiberglass Reinforced Plastic):	N
Piping Mat(Concrete):	N
Piping Mat(Jacketed(Steel W/Ext Nonmetallic Jacket)):	N
Piping Mat(Nonmetallic Flex Piping):	N
PipingConnect/Valves(Shear/Impact Valves(Under Disp)):	N
Piping Connect/Valves(Steel Swing-Joints(End Of Piping)):	N
Piping Connect/Valves (Flex Connectors(Ends Of Piping)):	N
Tank Corr Prot Meth(TCPM)(Cathodic-Field Installation):	N
TCPM (ExtDielectricCoat/Laminate/Tape/Wrap):	N
TCPM(Cathodic Prot-FacInstallation):	N
TCPM(Composite Tank(Steel W/Frp Ext Laminate):	N

AUSTIN R M EAST PLANT (Continued) **U001262973**

TCPMeth(Coated Tank(Steel W/ExtPolyurethaneLaminate):	N
TCPM(FRP Tank Or Piping(Noncorrodible)):	N
TCPM(Ext Nonmetallic Jacket):	N
TCPMeth(Unnecessary Per Corrosion Prot Spec):	N
Piping Corr Prot Meth(Ext Dielectric Coat/ Laminate/Tape/Wrap):	N
Piping Corr Prot Method(PCPM) (Cathodic Factory Install):	N
PCPM(Cathodic Prot-Field Install):	N
PCPMethod (FRP Tank Or Piping(Noncorrodible):	N
PCPM(Nonmetallic FlexPiping (Noncorrodible)):	N
PCPMeth(Isolated Open Area/2nd Containment):	N
PCPM (Dual Protected):	N
PCPM(Unnec Per Corrosion Prot Specialist):	N
Tank Corr Prot Compliance Flag:	N
Piping Corr Prot Compliance Flag:	N
Tank Corrosion Prot Variance (:	N
Piping Corrosion Prot Variance:	N
Temp Out Of Service Compliance:	N
Technical Compliance Flag:	N
Tank Tested Flag:	Y
Installation Signature Date:	03/30/1990

Compartment Records:

Tank Id:	4
UST Comprt Id:	48407
UST Id:	77651
Facility Num/Ai:	29409
Compartment Id:	A
Capacity (In Gallons):	0
Substance Stored1:	DIESEL
Substance Stored2:	Not reported
Substance Stored3:	Not reported
CompartmentReleaseDetectionMethod(Vapor):	N
CRDM(GW Monitoring):	N
CRDM(Monitoring Of Secondary Cont Barrier):	N
CRDM(Auto Tank Gauge Test/Inv Control):	N
CRDM(Interstitial Monitoring SecWall/Jacket):	N
CRDM(Wkly Manual Gauging(Tanks<=1000 G):	N
CRDM(Mthly Tank Gauging(Emer Gen Tanks):	N
CRDM(Sir (Stat Inv Reconciliation)/Inv Control):	N
PipingReleaseDetectionMethod(PRDM)(Vapor):	N
PRDM(Groundwater Monitoring):	N
PRDM(Monitoring Sec Containment Barrier):	N
PRDM(InterstitialMonitoring w/in SecWall/Jacket):	N
PRDM(Mthly Piping Tightness Test)@.2Gph:	N
PRDM(AnnualPipingTightTest/ElecMon@.1Gph:	N
PRDM(TriennialTightTest(Suction/GravityPiping):	N
PRDM AutoLineLeakDet(3.0 Gph PressPiping):	N
PRDM(Sir(StatInv Recon)/Inv Control)):	N
PRDM(Exempt System Suction:	N
Spill Overfill Prevention Equip(SOPE):	N
SOPE(Spill Cont/Bucket/Sump):	N
SOPE(DelShut-Off Valve)):	N
SOPE(FlowRestrictorValue:	N
SOPE(Alarm (Set@<=90%) W/3a Or 3b:	N
SOPE(N/A Deliveries To Tank<=25G):	N
Compartment Release Det Compliance Flag:	N
Piping Release Detection Compliance Flag):	N
Spill/OverfillPreventionCompliance Flag:	N

AUSTIN R M EAST PLANT (Continued) **U001262973**

Compartment Release Detection Variance:	N
Piping Release Detection Variance:	N
Spill And Overfill Prevention Variance:	N
Stage I Vapor Recovery:	Not reported
Stage 1 Installation Date:	Not reported

Self Certification Records Not Found for this Facility:

UST Id:	77652
Facility Num/AI:	29409
Tank Id:	5
Number Of Compartments:	1
Tank Installation Date:	01/01/1970
Tank Registration Date:	05/14/1986
Tank Capacity (In Gallons):	1000
Tank Status (Current):	REMOVED FROM GROUND
Tank Status Date:	12/28/1990
Empty:	N
Tank Regulatory Status:	FULLY REGULATED
Tank Int Prot (Internal Tank Lining Date):	Not reported
Tank Design (Single Wall):	N
Tank Design (Double Wall):	N
Piping Design (Single Wall):	N
Piping Design (Double Wall):	N
Tank Ext Cont(Fac-Built Nonmetallic Jacket):	N
Tank Ext Cont(Syn Tank-Pit/Piping-Trench Liner):	N
Tank Ext Cont(Tank Vault/Rigid Trench Liner):	N
Piping Ext Cont(Fac-Built Nonmetallic Jacket):	N
Piping Ext Cont(Syn Tank-Pit/Piping-Trench Liner):	N
Piping Ext Cont(Tank Vault/Rigid Trench Liner):	N
Type Of Piping(P=Pressurized,S=Suction,G=Gravity):	Not reported
Tank Material (Steel):	N
Tank Material(Frp(Fiberglass-Reinforced Plastic):	N
Tank Mat(Composite (Steel W/Ext Frp Cladding)):	N
Tank Mat(Concrete):	N
Tank Mat(Jacketed (Steel W/Ext Nonmetallic Jck)):	N
Tank Mat(Coated(Steel W/ExtPolyurethane Cladding)):	N
Piping Material (Steel):	N
Piping Mat(Frp(Fiberglass Reinforced Plastic):	N
Piping Mat(Concrete):	N
Piping Mat(Jacketed(Steel W/Ext Nonmetallic Jacket)):	N
Piping Mat(Nonmetallic Flex Piping):	N
PipingConnect/Valves(Shear/Impact Valves(Under Disp)):	N
Piping Connect/Valves(Steel Swing-Joints(End Of Piping)):	N
Piping Connect/Valves (Flex Connectors(Ends Of Piping)):	N
Tank Corr Prot Meth(TCPM)(Cathodic-Field Installation):	N
TCPM (ExtDielectricCoat/Laminate/Tape/Wrap):	N
TCPM(Cathodic Prot-FacInstallation):	N
TCPM(Composite Tank(Steel W/Frp Ext Laminate):	N
TCPMeth(Coated Tank(Steel W/ExtPolyurethaneLaminate):	N
TCPM(FRP Tank Or Piping(Noncorrodible)):	N
TCPM(Ext Nonmetallic Jacket):	N
TCPMeth(Unnecessary Per Corrosion Prot Spec):	N
Piping Corr Prot Meth(Ext Dielectric Coat/ Laminate/Tape/Wrap):	N
Piping Corr Prot Method(PCPM) (Cathodic Factory Install):	N
PCPM(Cathodic Prot-Field Install):	N
PCPMethod (FRP Tank Or Piping(Noncorrodible):	N

AUSTIN R M EAST PLANT (Continued) **U001262973**

PCPM(Nonmetallic FlexPiping (Noncorrodible)):	N
PCPMeth(Isolated Open Area/2nd Containment):	N
PCPM (Dual Protected):	N
PCPM(Unnec Per Corrosion Prot Specialist):	N
Tank Corr Prot Compliance Flag:	N
Piping Corr Prot Compliance Flag:	N
Tank Corrosion Prot Variance (:	N
Piping Corrosion Prot Variance:	N
Temp Out Of Service Compliance:	N
Technical Compliance Flag:	N
Tank Tested Flag:	Y
Installation Signature Date:	03/30/1990

Compartment Records:

Tank Id:	5
UST Comprt Id:	48408
UST Id:	77652
Facility Num/Ai:	29409
Compartment Id:	A
Capacity (In Gallons):	1000
Substance Stored1:	EMPTY
Substance Stored2:	Not reported
Substance Stored3:	Not reported
CompartmentReleaseDetectionMethod(Vapor):	N
CRDM(GW Monitoring):	N
CRDM(Monitoring Of Secondary Cont Barrier):	N
CRDM(Auto Tank Gauge Test/Inv Control):	N
CRDM(Interstitial Monitoring SecWall/Jacket):	N
CRDM(Wkly Manual Gauging(Tanks<=1000 G):	N
CRDM(Mthly Tank Gauging(Emer Gen Tanks):	N
CRDM(Sir (Stat Inv Reconciliation)/Inv Control):	N
PipingReleaseDetectionMethod(PRDM)(Vapor):	N
PRDM(Groundwater Monitoring):	N
PRDM(Monitoring Sec Containment Barrier):	N
PRDM(InterstitialMonitoring w/in SecWall/Jacket):	N
PRDM(Mthly Piping Tightness Test)@.2Gph:	N
PRDM(AnnualPipingTightTest/ElecMon@.1Gph:	N
PRDM(TriennialTightTest(Suction/GravityPiping):	N
PRDM AutoLineLeakDet(3.0 Gph PressPiping):	N
PRDM(Sir(StatInv Recon)/Inv Control)):	N
PRDM(Exempt System Suction:	N
Spill Overfill Prevention Equip(SOPE):	N
SOPE(Spill Cont/Bucket/Sump):	N
SOPE(DelShut-Off Valve)):	N
SOPE(FlowRestrictorValue:	N
SOPE(Alarm (Set@<=90%) W/3a Or 3b:	N
SOPE(N/A Deliveries To Tank<=25G):	N
Compartment Release Det Compliance Flag:	N
Piping Release Detection Compliance Flag):	N
Spill/OverfillPreventionCompliance Flag:	N
Compartment Release Detection Variance:	N
Piping Release Detection Variance:	N
Spill And Overfill Prevention Variance:	N
Stage I Vapor Recovery:	Not reported
Stage 1 Installation Date:	Not reported

Self Certification Records Not Found for this Facility:

AUSTIN R M EAST PLANT (Continued) **U001262973**

Click this hyperlink while viewing on your computer to access additional TX UST: detail in the EDR Site Report.

12
WNW
1/4-1/2
0.314 mi.
1660 ft.

AIRPORT 815
815 E AIRPORT BLVD
AUSTIN, TX 78702

US BROWNFIELDS FINDS **1011995524**
N/A

Relative:
Higher

Actual:
453 ft.

US BROWNFIELDS:

Recipient name:	Austin, City of
Grant type:	Assessment
Property name:	AIRPORT 815
Property #:	190104
Parcel size:	1.57
Property Description:	The northeastern section of property is currently used as a staging area for auto wrecker service company and auto repair shop. In the 50’s-70’s the property was developed as Rhodes Transfer , Storage and Truck Service Lines. In the 70’s through 90"s the Property operated as Austin Public Scale, Hard Bodies Collisions, Inc., and amachine and motorcycle repair shop. Today it operates as a Mexican restaruant and C&L Towing Company.
Latitude:	30.255855
Longitude:	-97.692431
HCM label:	Address Matching-Primary Name
Map scale:	Not reported
Point of reference:	Other Point
Datum:	North American Datum of 1983
ACRES property ID:	67781
Start date:	Not reported
Completed date:	Not reported
Acres cleaned up:	Not reported
Cleanup funding:	Not reported
Cleanup funding source:	Not reported
Assessment funding:	5874.48
Assessment funding source:	US EPA - Brownfields Assessment Cooperative Agreement
Redevelopment funding:	Not reported
Redev. funding source:	Not reported
Redev. funding entity name:	Not reported
Redevelopment start date:	Not reported
Assessment funding entity:	EPA
Cleanup funding entity:	Not reported
Grant type:	P
Accomplishment type:	Phase I Environmental Assessment
Accomplishment count:	1
Cooperative agreement #:	96600601
Ownership entity:	Private
Current owner:	Mrs. Dorothy Price
Did owner change:	N
Cleanup required:	Yes
Video available:	No
Photo available:	Yes
Institutional controls required:	N
IC Category proprietary controls:	Not reported
IC cat. info. devices:	Not reported
IC cat. gov. controls:	Not reported
IC cat. enforcement permit tools:	Not reported

AIRPORT 815 (Continued) **1011995524**

IC in place date:	Not reported
IC in place:	Not reported
State/tribal program date:	Not reported
State/tribal program ID:	Not reported
State/tribal NFA date:	Not reported
Air contaminated:	Not reported
Air cleaned:	Not reported
Asbestos found:	Not reported
Asbestos cleaned:	Not reported
Controled substance found:	Not reported
Controled substance cleaned:	Not reported
Drinking water affected:	Not reported
Drinking water cleaned:	Not reported
Groundwater affected:	Y
Groundwater cleaned:	Not reported
Lead contaminant found:	Not reported
Lead cleaned up:	Not reported
No media affected:	Not reported
Unknown media affected:	Not reported
Other cleaned up:	Not reported
Other metals found:	Y
Other metals cleaned:	Not reported
Other contaminants found:	Not reported
Other contams found description:	Not reported
PAHs found:	Not reported
PAHs cleaned up:	Not reported
PCBs found:	Not reported
PCBs cleaned up:	Not reported
Petro products found:	Y
Petro products cleaned:	Not reported
Sediments found:	Not reported
Sediments cleaned:	Not reported
Soil affected:	Not reported
Soil cleaned up:	Not reported
Surface water cleaned:	Not reported
VOCs found:	Not reported
VOCs cleaned:	Not reported
Cleanup other description:	Not reported
Num. of cleanup and re-dev. jobs:	Not reported
Past use greenspace acreage:	Not reported
Past use residential acreage:	Not reported
Past use commercial acreage:	1.57
Past use industrial acreage:	Not reported
Future use greenspace acreage:	Not reported
Future use residential acreage:	Not reported
Future use commercial acreage:	Not reported
Future use industrial acreage:	Not reported
Greenspace acreage and type:	Not reported
Superfund Fed. landowner flag:	Not reported
Arsenic cleaned up:	Not reported
Cadmium cleaned up:	Not reported
Chromium cleaned up:	Not reported
Copper cleaned up:	Not reported
Iron cleaned up:	Not reported
mercury cleaned up:	Not reported
nickel cleaned up:	Not reported
No clean up:	Not reported

AIRPORT 815 (Continued) **1011995524**

Pesticides cleaned up:	Not reported
Selenium cleaned up:	Not reported
SVOCs cleaned up:	Not reported
Unknown clean up:	Not reported
Arsenic contaminant found:	Not reported
Cadmium contaminant found:	Not reported
Chromium contaminant found:	Not reported
Copper contaminant found:	Not reported
Iron contaminant found:	Not reported
Mercury contaminant found:	Not reported
Nickel contaminant found:	Not reported
No contaminant found:	Not reported
Pesticides contaminant found:	Not reported
Selenium contaminant found:	Not reported
SVOCs contaminant found:	Not reported
Unknown contaminant found:	Not reported
Future Use: Multistory	Not reported
Media affected Bluiding Material:	Not reported
Media affected indoor air:	Not reported
Building material media cleaned up:	Not reported
Indoor air media cleaned up:	Not reported
Unknown media cleaned up:	Not reported
Past Use: Multistory	Not reported

Recipient name:	Austin, City of
Grant type:	Assessment
Property name:	AIRPORT 815
Property #:	190104
Parcel size:	1.57
Property Description:	The northeastern section of property is currently used as a staging area for auto wrecker service company and auto repair shop. In the 50’s-70’s the property was developed as Rhodes Transfer , Storage and Truck Service Lines. In the 70’s through 90"s the Property operated as Austin Public Scale, Hard Bodies Collisions, Inc., and amachine and motorcycle repair shop. Today it operates as a Mexican restaruant and C&L Towing Company.
Latitude:	30.255855
Longitude:	-97.692431
HCM label:	Address Matching-Primary Name
Map scale:	Not reported
Point of reference:	Other Point
Datum:	North American Datum of 1983
ACRES property ID:	67781
Start date:	Not reported
Completed date:	Not reported
Acres cleaned up:	Not reported
Cleanup funding:	Not reported
Cleanup funding source:	Not reported
Assessment funding:	19768.29
Assessment funding source:	US EPA - Brownfields Assessment Cooperative Agreement
Redevelopment funding:	Not reported
Redev. funding source:	Not reported
Redev. funding entity name:	Not reported
Redevelopment start date:	Not reported
Assessment funding entity:	EPA
Cleanup funding entity:	Not reported
Grant type:	P

AIRPORT 815 (Continued) **1011995524**

Accomplishment type:	Phase II Environmental Assessment
Accomplishment count:	0
Cooperative agreement #:	96600601
Ownership entity:	Private
Current owner:	Mrs. Dorothy Price
Did owner change:	N
Cleanup required:	Yes
Video available:	No
Photo available:	Yes
Institutional controls required:	N
IC Category proprietary controls:	Not reported
IC cat. info. devices:	Not reported
IC cat. gov. controls:	Not reported
IC cat. enforcement permit tools:	Not reported
IC in place date:	Not reported
IC in place:	Not reported
State/tribal program date:	Not reported
State/tribal program ID:	Not reported
State/tribal NFA date:	Not reported
Air contaminated:	Not reported
Air cleaned:	Not reported
Asbestos found:	Not reported
Asbestos cleaned:	Not reported
Controled substance found:	Not reported
Controled substance cleaned:	Not reported
Drinking water affected:	Not reported
Drinking water cleaned:	Not reported
Groundwater affected:	Y
Groundwater cleaned:	Not reported
Lead contaminant found:	Not reported
Lead cleaned up:	Not reported
No media affected:	Not reported
Unknown media affected:	Not reported
Other cleaned up:	Not reported
Other metals found:	Y
Other metals cleaned:	Not reported
Other contaminants found:	Not reported
Other contams found description:	Not reported
PAHs found:	Not reported
PAHs cleaned up:	Not reported
PCBs found:	Not reported
PCBs cleaned up:	Not reported
Petro products found:	Y
Petro products cleaned:	Not reported
Sediments found:	Not reported
Sediments cleaned:	Not reported
Soil affected:	Not reported
Soil cleaned up:	Not reported
Surface water cleaned:	Not reported
VOCs found:	Not reported
VOCs cleaned:	Not reported
Cleanup other description:	Not reported
Num. of cleanup and re-dev. jobs:	Not reported
Past use greenspace acreage:	Not reported
Past use residential acreage:	Not reported
Past use commercial acreage:	1.57
Past use industrial acreage:	Not reported

AIRPORT 815 (Continued) **1011995524**

Future use greenspace acreage:	Not reported
Future use residential acreage:	Not reported
Future use commercial acreage:	Not reported
Future use industrial acreage:	Not reported
Greenspace acreage and type:	Not reported
Superfund Fed. landowner flag:	Not reported
Arsenic cleaned up:	Not reported
Cadmium cleaned up:	Not reported
Chromium cleaned up:	Not reported
Copper cleaned up:	Not reported
Iron cleaned up:	Not reported
mercury cleaned up:	Not reported
nickel cleaned up:	Not reported
No clean up:	Not reported
Pesticides cleaned up:	Not reported
Selenium cleaned up:	Not reported
SVOCs cleaned up:	Not reported
Unknown clean up:	Not reported
Arsenic contaminant found:	Not reported
Cadmium contaminant found:	Not reported
Chromium contaminant found:	Not reported
Copper contaminant found:	Not reported
Iron contaminant found:	Not reported
Mercury contaminant found:	Not reported
Nickel contaminant found:	Not reported
No contaminant found:	Not reported
Pesticides contaminant found:	Not reported
Selenium contaminant found:	Not reported
SVOCs contaminant found:	Not reported
Unknown contaminant found:	Not reported
Future Use: Multistory	Not reported
Media affected Bluiding Material:	Not reported
Media affected indoor air:	Not reported
Building material media cleaned up:	Not reported
Indoor air media cleaned up:	Not reported
Unknown media cleaned up:	Not reported
Past Use: Multistory	Not reported

FINDS:

Registry ID: 110038718475

Environmental Interest/Information System
US EPA Assessment, Cleanup and Redevelopment Exchange System (ACRES) is an federal online database for Brownfields Grantees to electronically submit data directly to EPA.

13 East 1/4-1/2 0.322 mi. 1698 ft.

LANFORD EQUIPMENT
900 ED BLUESTEIN RD
AUSTIN, TX 78721

RCRA NonGen / NLR
FINDS
LPST
UST
Ind. Haz Waste

1000230196
TXD026022566

Relative: Lower

Actual: 443 ft.

RCRA NonGen / NLR:

Date form received by agency:	02/14/2001
Facility name:	LANFORD EQUIPMENT
Facility address:	900 ED BLUESTEIN RD AUSTIN, TX 78721
EPA ID:	TXD026022566
Mailing address:	ED BLUESTEIN RD AUSTIN, TX 78721
Contact:	ROBERT J SHELTON
Contact address:	ED BLUESTEIN RD AUSTIN, TX 78721
Contact country:	US
Contact telephone:	512-385-2800
Contact email:	Not reported
EPA Region:	06
Classification:	Non-Generator
Description:	Handler: Non-Generators do not presently generate hazardous waste

Owner/Operator Summary:

Owner/operator name:	LANFORD EQUIPMENT
Owner/operator address:	ED BLUESTEIN RD AUSTIN, TX 78721
Owner/operator country:	US
Owner/operator telephone:	512-385-2800
Legal status:	Private
Owner/Operator Type:	Operator
Owner/Op start date:	02/14/2001
Owner/Op end date:	Not reported

Owner/operator name:	LANFORD EQUIPMENT
Owner/operator address:	ED BLUESTEIN RD AUSTIN, TX 78721
Owner/operator country:	US
Owner/operator telephone:	512-385-2800
Legal status:	Private
Owner/Operator Type:	Owner
Owner/Op start date:	02/14/2001
Owner/Op end date:	Not reported

Handler Activities Summary:

U.S. importer of hazardous waste:	No
Mixed waste (haz. and radioactive):	No
Recycler of hazardous waste:	No
Transporter of hazardous waste:	No
Treater, storer or disposer of HW:	No
Underground injection activity:	No
On-site burner exemption:	No
Furnace exemption:	No
Used oil fuel burner:	No
Used oil processor:	No
User oil refiner:	No
Used oil fuel marketer to burner:	No

LANFORD EQUIPMENT (Continued) **1000230196**

Used oil Specification marketer: No
Used oil transfer facility: No
Used oil transporter: No

Historical Generators:
Date form received by agency: 10/13/1989
Site name: LANFORD EQUIPMENT CO
Classification: Small Quantity Generator

Hazardous Waste Summary:
Waste code: D001
Waste name: IGNITABLE HAZARDOUS WASTES ARE THOSE WASTES WHICH HAVE A FLASHPOINT OF LESS THAN 140 DEGREES FAHRENHEIT AS DETERMINED BY A PENSKY-MARTENS CLOSED CUP FLASH POINT TESTER. ANOTHER METHOD OF DETERMINING THE FLASH POINT OF A WASTE IS TO REVIEW THE MATERIAL SAFETY DATA SHEET, WHICH CAN BE OBTAINED FROM THE MANUFACTURER OR DISTRIBUTOR OF THE MATERIAL. LACQUER THINNER IS AN EXAMPLE OF A COMMONLY USED SOLVENT WHICH WOULD BE CONSIDERED AS IGNITABLE HAZARDOUS WASTE.

Waste code: D006
Waste name: CADMIUM

Waste code: D007
Waste name: CHROMIUM

Waste code: D008
Waste name: LEAD

Waste code: D018
Waste name: BENZENE

Waste code: D021
Waste name: CHLOROBENZENE

Waste code: D027
Waste name: 1,4-DICHLOROBENZENE

Waste code: D039
Waste name: TETRACHLOROETHYLENE

Waste code: D040
Waste name: TRICHLOROETHYLENE

Violation Status: No violations found

FINDS:

Registry ID: 110005041454

Environmental Interest/Information System
RCRAInfo is a national information system that supports the Resource Conservation and Recovery Act (RCRA) program through the tracking of events and activities related to facilities that generate, transport, and treat, store, or dispose of hazardous waste. RCRAInfo allows RCRA program staff to track the notification, permit, compliance, and corrective action activities required under RCRA.

LANFORD EQUIPMENT (Continued) **1000230196**

LPST:

Facility ID:	Not reported
LPST Id:	96301
Facility Location:	Not reported
TCEQ Region# and City:	11
Region City:	Not reported
Reported Date:	10/23/1990
Entered Date:	08/01/1990
Priority:	4A - SOIL CONTAMINATION ONLY REQUIRES FULL SITE ASSESSMENT RAP
Program:	2 - REGION
CA Status:	6A - FINAL CONCURRENCE ISSUED
Priority Description:	Not reported
Status:	**Not reported**
Coordinators Primary:	Not reported
Coordinators RPR:	Not reported
Responsible Party Name:	RUTFORD ASSOCIATES
Responsible Party Contact:	Not reported
Responsible Party Address:	Not reported
Responsible Party City,St,Zip:	Not reported
Responsible Party Telephone:	Not reported

UST:

Facility Id:	9664
Facility Type:	UNKNOWN
Facility Begin Date:	07/17/1986
Facility Status:	INACTIVE
Facility Exempt Status:	N
Records Off-Site:	N
UST Financial Assurance Required:	N
Number Of Active UST:	0
Site Location Description:	Not reported
Site Location (Nearest City Name):	Not reported
Site Location (County Name):	TRAVIS
Site Location (Tceq Region):	11
Site Location (Location Zip):	78721
Contact Name:	Not reported
Contact Title:	Not reported
Contact Organization Name:	LANFORD EQUIPMENT
Contact Mailing Address1:	Not reported
Contact Mailing Address2:	Not reported
Contact Mailing City/State/Zip:	Not reported
Contact Phone Number:	5123852800
Contact Fax Number:	Not reported
Contact Email Address:	Not reported
Facility Contact Address Deliverable:	Not reported
Application Received Date On Earliest Reg Form:	05/08/1986
Signature Date On Earliest Reg Form:	04/10/1986
Signature Name On Earliest Reg Form:	R L LANFORD
Signature Title On Earliest Reg Form:	PARTNER
Signature Role On Earliest Reg Form:	Not reported
Signature Company On Earliest Reg Form:	Not reported
Enforcement Action:	Not reported
Enforcement Action Date:	Not reported
Facility Not Inspectable:	N
Facility Not Inspectable Reason:	Not reported
Facility Not Inspectable Reason:	Not reported

LANFORD EQUIPMENT (Continued) **1000230196**

Owner:

Princ Id:	220591882002152
Additional Id:	212591882002152
Facility Num/Ai:	9664
Owner CN:	CN601252463
Owner Name:	Not reported
Owner Effective Begin Date:	07/17/1986
Owner Type:	OR
State Tax Id:	Not reported
Contact Role:	Not reported
Contact Name:	Not reported
Contact Title:	Not reported
Contact Organization Name:	Not reported
Contact Mailing Address (Delivery):	Not reported
Contact Mailing Address (Internal Delivery):	Not reported
Contact Mailing City/State/Zip:	Not reported
Contact Mailing Address (Foreign Postal Code):	Not reported
Contact Mailing Address (Country Code):	Not reported
Contact Phone Number:	Not reported
Contact Phone Number (Extension):	Not reported
Contact Fax Number:	Not reported
Contact Fax Extension:	Not reported
Contact Email Address:	Not reported
Contact Address Deliverable:	Not reported

Operator Records Not Found for this Facility:

Facility Billing Contacts:

Princ Id:	220591882002152
Facility Num/AI:	9664
Facility Name:	LANFORD EQUIPMENT
AR Number:	Not reported
Contact First Name:	Not reported
Contact Middle Name:	Not reported
Contact Last Name:	Not reported
Contact Title:	Not reported
Contact Organization Name:	RUTFORD ASSOCS
Contact Mailing Address (Delivery):	900 ED BLUESTEIN BLVD
Contact Mailing Address (Internal Delivery):	Not reported
Contact Mailing Address (City Name):	AUSTIN
Contact Mailing Address (State Code):	TX
Contact Mailing Address (Zip Code):	78721
Contact Mailing Address (Zip Code Extension):	3615
Contact Phone Number (Area Code):	Not reported
Contact Phone Number:	Not reported
Phone Number (Extension):	Not reported
Fax Number (Area Code):	Not reported
Contact Fax Number:	Not reported
Contact Fax Number (Extension):	Not reported
Contact Email Address:	Not reported
Contact Address Deliverable:	Y

Self Certification Records Not Found for this Facility/Owner:

Tanks:

UST Id:	25621
Facility Num/AI:	9664

LANFORD EQUIPMENT (Continued) **1000230196**

Tank Id:	1
Number Of Compartments:	1
Tank Installation Date:	01/01/1984
Tank Registration Date:	05/08/1986
Tank Capacity (In Gallons):	6000
Tank Status (Current):	REMOVED FROM GROUND
Tank Status Date:	06/30/1990
Empty:	N
Tank Regulatory Status:	FULLY REGULATED
Tank Int Prot (Internal Tank Lining Date):	Not reported
Tank Design (Single Wall):	N
Tank Design (Double Wall):	N
Piping Design (Single Wall):	N
Piping Design (Double Wall):	N
Tank Ext Cont(Fac-Built Nonmetallic Jacket):	N
Tank Ext Cont(Syn Tank-Pit/Piping-Trench Liner):	N
Tank Ext Cont(Tank Vault/Rigid Trench Liner):	N
Piping Ext Cont(Fac-Built Nonmetallic Jacket):	N
Piping Ext Cont(Syn Tank-Pit/Piping-Trench Liner):	N
Piping Ext Cont(Tank Vault/Rigid Trench Liner):	N
Type Of Piping(P=Pressurized,S=Suction,G=Gravity):	Not reported
Tank Material (Steel):	Y
Tank Material(Frp(Fiberglass-Reinforced Plastic):	N
Tank Mat(Composite (Steel W/Ext Frp Cladding)):	N
Tank Mat(Concrete):	N
Tank Mat(Jacketed (Steel W/Ext Nonmetallic Jck)):	N
Tank Mat(Coated(Steel W/ExtPolyurethane Cladding)):	N
Piping Material (Steel):	N
Piping Mat(Frp(Fiberglass Reinforced Plastic):	N
Piping Mat(Concrete):	N
Piping Mat(Jacketed(Steel W/Ext Nonmetallic Jacket)):	N
Piping Mat(Nonmetallic Flex Piping):	N
PipingConnect/Valves(Shear/Impact Valves(Under Disp)):	N
Piping Connect/Valves(Steel Swing-Joints(End Of Piping)):	N
Piping Connect/Valves (Flex Connectors(Ends Of Piping)):	N
Tank Corr Prot Meth(TCPM)(Cathodic-Field Installation):	N
TCPM (ExtDielectricCoat/Laminate/Tape/Wrap):	N
TCPM(Cathodic Prot-FacInstallation):	N
TCPM(Composite Tank(Steel W/Frp Ext Laminate):	N
TCPMeth(Coated Tank(Steel W/ExtPolyurethaneLaminate):	N
TCPM(FRP Tank Or Piping(Noncorrodible)):	N
TCPM(Ext Nonmetallic Jacket):	N
TCPMeth(Unnecessary Per Corrosion Prot Spec):	N
Piping Corr Prot Meth(Ext Dielectric Coat/ Laminate/Tape/Wrap):	N
Piping Corr Prot Method(PCPM) (Cathodic Factory Install):	N
PCPM(Cathodic Prot-Field Install):	N
PCPMethod (FRP Tank Or Piping(Noncorrodible):	N
PCPM(Nonmetallic FlexPiping (Noncorrodible)):	N
PCPMeth(Isolated Open Area/2nd Containment):	N
PCPM (Dual Protected):	N
PCPM(Unnec Per Corrosion Prot Specialist):	N
Tank Corr Prot Compliance Flag:	N
Piping Corr Prot Compliance Flag:	N
Tank Corrosion Prot Variance (:	N
Piping Corrosion Prot Variance:	N
Temp Out Of Service Compliance:	N
Technical Compliance Flag:	N

LANFORD EQUIPMENT (Continued) **1000230196**

Tank Tested Flag:	Y
Installation Signature Date:	04/25/1990

Compartment Records:

Tank Id:	1
UST Comprt Id:	29953
UST Id:	25621
Facility Num/Ai:	9664
Compartment Id:	A
Capacity (In Gallons):	6000
Substance Stored1:	DIESEL
Substance Stored2:	Not reported
Substance Stored3:	Not reported
CompartmentReleaseDetectionMethod(Vapor):	N
CRDM(GW Monitoring):	N
CRDM(Monitoring Of Secondary Cont Barrier):	N
CRDM(Auto Tank Gauge Test/Inv Control):	N
CRDM(Interstitial Monitoring SecWall/Jacket):	N
CRDM(Wkly Manual Gauging(Tanks<=1000 G):	N
CRDM(Mthly Tank Gauging(Emer Gen Tanks):	N
CRDM(Sir (Stat Inv Reconciliation)/Inv Control):	N
PipingReleaseDetectionMethod(PRDM)(Vapor):	N
PRDM(Groundwater Monitoring):	N
PRDM(Monitoring Sec Containment Barrier):	N
PRDM(InterstitialMonitoring w/in SecWall/Jacket):	N
PRDM(Mthly Piping Tightness Test)@.2Gph:	N
PRDM(AnnualPipingTightTest/ElecMon@.1Gph:	N
PRDM(TriennialTightTest(Suction/GravityPiping):	N
PRDM AutoLineLeakDet(3.0 Gph PressPiping):	N
PRDM(Sir(StatInv Recon)/Inv Control)):	N
PRDM(Exempt System Suction:	N
Spill Overfill Prevention Equip(SOPE):	N
SOPE(Spill Cont/Bucket/Sump):	N
SOPE(DelShut-Off Valve)):	N
SOPE(FlowRestrictorValue:	N
SOPE(Alarm (Set@<=90%) W/3a Or 3b:	N
SOPE(N/A Deliveries To Tank<=25G):	N
Compartment Release Det Compliance Flag:	N
Piping Release Detection Compliance Flag):	N
Spill/OverfillPreventionCompliance Flag:	N
Compartment Release Detection Variance:	N
Piping Release Detection Variance:	N
Spill And Overfill Prevention Variance:	N
Stage I Vapor Recovery:	Not reported
Stage 1 Installation Date:	Not reported

Self Certification Records Not Found for this Facility:

UST Id:	25620
Facility Num/AI:	9664
Tank Id:	2
Number Of Compartments:	1
Tank Installation Date:	01/01/1984
Tank Registration Date:	05/08/1986
Tank Capacity (In Gallons):	6000
Tank Status (Current):	REMOVED FROM GROUND
Tank Status Date:	06/30/1990

LANFORD EQUIPMENT (Continued) **1000230196**

Empty:	N
Tank Regulatory Status:	FULLY REGULATED
Tank Int Prot (Internal Tank Lining Date):	Not reported
Tank Design (Single Wall):	N
Tank Design (Double Wall):	N
Piping Design (Single Wall):	N
Piping Design (Double Wall):	N
Tank Ext Cont(Fac-Built Nonmetallic Jacket):	N
Tank Ext Cont(Syn Tank-Pit/Piping-Trench Liner):	N
Tank Ext Cont(Tank Vault/Rigid Trench Liner):	N
Piping Ext Cont(Fac-Built Nonmetallic Jacket):	N
Piping Ext Cont(Syn Tank-Pit/Piping-Trench Liner):	N
Piping Ext Cont(Tank Vault/Rigid Trench Liner):	N
Type Of Piping(P=Pressurized,S=Suction,G=Gravity):	Not reported
Tank Material (Steel):	Y
Tank Material(Frp(Fiberglass-Reinforced Plastic):	N
Tank Mat(Composite (Steel W/Ext Frp Cladding)):	N
Tank Mat(Concrete):	N
Tank Mat(Jacketed (Steel W/Ext Nonmetallic Jck)):	N
Tank Mat(Coated(Steel W/ExtPolyurethane Cladding)):	N
Piping Material (Steel):	N
Piping Mat(Frp(Fiberglass Reinforced Plastic):	N
Piping Mat(Concrete):	N
Piping Mat(Jacketed(Steel W/Ext Nonmetallic Jacket)):	N
Piping Mat(Nonmetallic Flex Piping):	N
PipingConnect/Valves(Shear/Impact Valves(Under Disp)):	N
Piping Connect/Valves(Steel Swing-Joints(End Of Piping)):	N
Piping Connect/Valves (Flex Connectors(Ends Of Piping)):	N
Tank Corr Prot Meth(TCPM)(Cathodic-Field Installation):	N
TCPM (ExtDielectricCoat/Laminate/Tape/Wrap):	N
TCPM(Cathodic Prot-FacInstallation):	N
TCPM(Composite Tank(Steel W/Frp Ext Laminate):	N
TCPMeth(Coated Tank(Steel W/ExtPolyurethaneLaminate):	N
TCPM(FRP Tank Or Piping(Noncorrodible)):	N
TCPM(Ext Nonmetallic Jacket):	N
TCPMeth(Unnecessary Per Corrosion Prot Spec):	N
Piping Corr Prot Meth(Ext Dielectric Coat/ Laminate/Tape/Wrap):	N
Piping Corr Prot Method(PCPM) (Cathodic Factory Install):	N
PCPM(Cathodic Prot-Field Install):	N
PCPMethod (FRP Tank Or Piping(Noncorrodible):	N
PCPM(Nonmetallic FlexPiping (Noncorrodible)):	N
PCPMeth(Isolated Open Area/2nd Containment):	N
PCPM (Dual Protected):	N
PCPM(Unnec Per Corrosion Prot Specialist):	N
Tank Corr Prot Compliance Flag:	N
Piping Corr Prot Compliance Flag:	N
Tank Corrosion Prot Variance (:	N
Piping Corrosion Prot Variance:	N
Temp Out Of Service Compliance:	N
Technical Compliance Flag:	N
Tank Tested Flag:	Y
Installation Signature Date:	04/25/1990

Compartment Records:

Tank Id:	2
UST Comprt Id:	29952
UST Id:	25620
Facility Num/Ai:	9664

LANFORD EQUIPMENT (Continued) **1000230196**

Compartment Id:	A
Capacity (In Gallons):	6000
Substance Stored1:	DIESEL
Substance Stored2:	Not reported
Substance Stored3:	Not reported
CompartmentReleaseDetectionMethod(Vapor):	N
CRDM(GW Monitoring):	N
CRDM(Monitoring Of Secondary Cont Barrier):	N
CRDM(Auto Tank Gauge Test/Inv Control):	N
CRDM(Interstitial Monitoring SecWall/Jacket):	N
CRDM(Wkly Manual Gauging(Tanks<=1000 G):	N
CRDM(Mthly Tank Gauging(Emer Gen Tanks):	N
CRDM(Sir (Stat Inv Reconciliation)/Inv Control):	N
PipingReleaseDetectionMethod(PRDM)(Vapor):	N
PRDM(Groundwater Monitoring):	N
PRDM(Monitoring Sec Containment Barrier):	N
PRDM(InterstitialMonitoring w/in SecWall/Jacket):	N
PRDM(Mthly Piping Tightness Test)@.2Gph:	N
PRDM(AnnualPipingTightTest/ElecMon@.1Gph:	N
PRDM(TriennialTightTest(Suction/GravityPiping):	N
PRDM AutoLineLeakDet(3.0 Gph PressPiping):	N
PRDM(Sir(StatInv Recon)/Inv Control)):	N
PRDM(Exempt System Suction:	N
Spill Overfill Prevention Equip(SOPE):	N
SOPE(Spill Cont/Bucket/Sump):	N
SOPE(DelShut-Off Valve)):	N
SOPE(FlowRestrictorValue:	N
SOPE(Alarm (Set@<=90%) W/3a Or 3b:	N
SOPE(N/A Deliveries To Tank<=25G):	N
Compartment Release Det Compliance Flag:	N
Piping Release Detection Compliance Flag):	N
Spill/OverfillPreventionCompliance Flag:	N
Compartment Release Detection Variance:	N
Piping Release Detection Variance:	N
Spill And Overfill Prevention Variance:	N
Stage I Vapor Recovery:	Not reported
Stage 1 Installation Date:	Not reported

Self Certification Records Not Found for this Facility:

UST Id:	25619
Facility Num/AI:	9664
Tank Id:	3
Number Of Compartments:	1
Tank Installation Date:	01/01/1984
Tank Registration Date:	05/08/1986
Tank Capacity (In Gallons):	3000
Tank Status (Current):	REMOVED FROM GROUND
Tank Status Date:	06/30/1990
Empty:	N
Tank Regulatory Status:	FULLY REGULATED
Tank Int Prot (Internal Tank Lining Date):	Not reported
Tank Design (Single Wall):	N
Tank Design (Double Wall):	N
Piping Design (Single Wall):	N
Piping Design (Double Wall):	N
Tank Ext Cont(Fac-Built Nonmetallic Jacket):	N

LANFORD EQUIPMENT (Continued) **1000230196**

Tank Ext Cont(Syn Tank-Pit/Piping-Trench Liner):	N
Tank Ext Cont(Tank Vault/Rigid Trench Liner):	N
Piping Ext Cont(Fac-Built Nonmetallic Jacket):	N
Piping Ext Cont(Syn Tank-Pit/Piping-Trench Liner):	N
Piping Ext Cont(Tank Vault/Rigid Trench Liner):	N
Type Of Piping(P=Pressurized,S=Suction,G=Gravity):	Not reported
Tank Material (Steel):	Y
Tank Material(Frp(Fiberglass-Reinforced Plastic):	N
Tank Mat(Composite (Steel W/Ext Frp Cladding)):	N
Tank Mat(Concrete):	N
Tank Mat(Jacketed (Steel W/Ext Nonmetallic Jck)):	N
Tank Mat(Coated(Steel W/ExtPolyurethane Cladding)):	N
Piping Material (Steel):	N
Piping Mat(Frp(Fiberglass Reinforced Plastic):	N
Piping Mat(Concrete):	N
Piping Mat(Jacketed(Steel W/Ext Nonmetallic Jacket)):	N
Piping Mat(Nonmetallic Flex Piping):	N
PipingConnect/Valves(Shear/Impact Valves(Under Disp)):	N
Piping Connect/Valves(Steel Swing-Joints(End Of Piping)):	N
Piping Connect/Valves (Flex Connectors(Ends Of Piping)):	N
Tank Corr Prot Meth(TCPM)(Cathodic-Field Installation):	N
TCPM (ExtDielectricCoat/Laminate/Tape/Wrap):	N
TCPM(Cathodic Prot-FacInstallation):	N
TCPM(Composite Tank(Steel W/Frp Ext Laminate):	N
TCPMeth(Coated Tank(Steel W/ExtPolyurethaneLaminate):	N
TCPM(FRP Tank Or Piping(Noncorrodible)):	N
TCPM(Ext Nonmetallic Jacket):	N
TCPMeth(Unnecessary Per Corrosion Prot Spec):	N
Piping Corr Prot Meth(Ext Dielectric Coat/ Laminate/Tape/Wrap):	N
Piping Corr Prot Method(PCPM) (Cathodic Factory Install):	N
PCPM(Cathodic Prot-Field Install):	N
PCPMethod (FRP Tank Or Piping(Noncorrodible):	N
PCPM(Nonmetallic FlexPiping (Noncorrodible)):	N
PCPMeth(Isolated Open Area/2nd Containment):	N
PCPM (Dual Protected):	N
PCPM(Unnec Per Corrosion Prot Specialist):	N
Tank Corr Prot Compliance Flag:	N
Piping Corr Prot Compliance Flag:	N
Tank Corrosion Prot Variance (:	N
Piping Corrosion Prot Variance:	N
Temp Out Of Service Compliance:	N
Technical Compliance Flag:	N
Tank Tested Flag:	Y
Installation Signature Date:	04/25/1990

Compartment Records:

Tank Id:	3
UST Comprt Id:	29951
UST Id:	25619
Facility Num/Ai:	9664
Compartment Id:	A
Capacity (In Gallons):	3000
Substance Stored1:	GASOLINE
Substance Stored2:	Not reported
Substance Stored3:	Not reported
CompartmentReleaseDetectionMethod(Vapor):	N
CRDM(GW Monitoring):	N
CRDM(Monitoring Of Secondary Cont Barrier):	N

LANFORD EQUIPMENT (Continued) **1000230196**

CRDM(Auto Tank Gauge Test/Inv Control):	N
CRDM(Interstitial Monitoring SecWall/Jacket):	N
CRDM(Wkly Manual Gauging(Tanks<=1000 G):	N
CRDM(Mthly Tank Gauging(Emer Gen Tanks):	N
CRDM(Sir (Stat Inv Reconciliation)/Inv Control):	N
PipingReleaseDetectionMethod(PRDM)(Vapor):	N
PRDM(Groundwater Monitoring):	N
PRDM(Monitoring Sec Containment Barrier):	N
PRDM(InterstitialMonitoring w/in SecWall/Jacket):	N
PRDM(Mthly Piping Tightness Test)@.2Gph:	N
PRDM(AnnualPipingTightTest/ElecMon@.1Gph:	N
PRDM(TriennialTightTest(Suction/GravityPiping):	N
PRDM AutoLineLeakDet(3.0 Gph PressPiping):	N
PRDM(Sir(StatInv Recon)/Inv Control)):	N
PRDM(Exempt System Suction:	N
Spill Overfill Prevention Equip(SOPE):	N
SOPE(Spill Cont/Bucket/Sump):	N
SOPE(DelShut-Off Valve)):	N
SOPE(FlowRestrictorValue:	N
SOPE(Alarm (Set@<=90%) W/3a Or 3b:	N
SOPE(N/A Deliveries To Tank<=25G):	N
Compartment Release Det Compliance Flag:	N
Piping Release Detection Compliance Flag):	N
Spill/OverfillPreventionCompliance Flag:	N
Compartment Release Detection Variance:	N
Piping Release Detection Variance:	N
Spill And Overfill Prevention Variance:	N
Stage I Vapor Recovery:	Not reported
Stage 1 Installation Date:	Not reported

Self Certification Records Not Found for this Facility:

Tank Records Not Found for this Facility:

Ind. Haz Waste:

Registration Number:	73806
Registration Initial Notification Date:	10/03/1989
Registration Last Amendment Date:	02/14/2001
EPA Identification:	TXD026022566
Primary NAICS Code:	333111
Status Change Date:	19891003
Land Type:	PRIVATE
Description of Facility Site Location:	900 Ed Bluestein Rd, Austin, TX
Site Primary Standard Industrial Code:	Not reported
Site Primary SIC Description:	Not reported
Registration is Generator of Waste:	Yes
Registration is Receivers of Waste:	No
Registration is Transporter of Waste:	No
Registration is Transfer Facility:	No
Facility is STEERS Reporter:	No
Reqired to Submit Annual Waste Summary:	No
Facility Involved In Recycling:	No
Revcr Has Monthly Reporting Requirement:	0
Mexican Facility:	Not reported
Type of Generator:	NON INDUS, CESQG
TNRCC Region:	Not reported

LANFORD EQUIPMENT (Continued) **1000230196**

Company Name:	LANFORD EQUIPMENT
Contact Name:	ROBERT J SHELTON
Contact Telephone Number:	512-3852800
Mailing Address:	900 ED BLUESTEIN BLVD
Mailing Address2:	Not reported
Mailing City,St,Zip:	AUSTIN, TX 787213615
Mailing County:	UNITED STATES
Facility Country:	UNITED STATES
TNRCC Facility ID:	28216
Site Owner Tax ID:	0
Site Location Latitude:	-00.000
Site Location Longitude:	-000.000
Last Update to NOR Data:	20040226
Ind. waste permit Number:	Not reported
Mun waste permit Number:	Not reported
Non Notifier:	No

Business Records Not Found for this RegNo/Year:

Owner:

Owner Mailing Address:	900 ED BLUESTEIN BLVD
Owner Mailing Address2:	Not reported
Owner Mailing Address3:	Not reported
Owner City,St,Zip:	AUSTIN, TX 78721 3615
Owner Country:	UNITED STA
Owner Phone Number:	1-512-3852800
Owner Fax Number:	Not reported
Owner Email Address:	Not reported
Owner Business Type:	Corporation
Owner Tax Id:	17415423106
Owner Bankruptcy Code:	Not reported

Operator:

Operator Last Name:	LANFORD EQUIPMENT
Operator First Name:	Not reported
Operator Name:	LANFORD EQUIPMENT
Operator Mailing Address:	900 ED BLUESTEIN BLVD
Operator Mailing Address 2:	Not reported
Operator Mailing City,St,Zip:	AUSTIN, TX 78721 3615
Operator Country:	UNITED STA
Operator Phone:	1-512-3852800
Operator Fax:	Not reported
Operator Email:	Not reported
Operator Business Type:	Corporation
Operator Tax Id:	17415423106
Operator Bankruptcy Code:	Not reported

Contact:

Contact Name:	Not reported
Contact Title:	Not reported
Contact Role:	OWNCON
Contact Address:	900 ED BLUESTEIN BLVD
Contact Address2:	Not reported
Conact City,St,Zip:	AUSTIN, TX 78721 3615
Contact Phone:	1-512-3852800
Contact Fax:	Not reported
Contact Email:	Not reported

Contact:

Contact Name:	Not reported

LANFORD EQUIPMENT (Continued) **1000230196**

Contact Title:	Not reported
Contact Role:	OPRCON
Contact Address:	900 ED BLUESTEIN BLVD
Contact Address2:	Not reported
Conact City,St,Zip:	AUSTIN, TX 78721 3615
Contact Phone:	1-512-3852800
Contact Fax:	Not reported
Contact Email:	Not reported

Contact:

Contact Name:	ROBERT SHELTON
Contact Title:	ENVIRONMENTAL MANAGER
Contact Role:	PRICONT
Contact Address:	900 ED BLUESTEIN BLVD
Contact Address2:	Not reported
Conact City,St,Zip:	AUSTIN, TX 78721 3615
Contact Phone:	1-512-3852800
Contact Fax:	Not reported
Contact Email:	Not reported

Unit:

Unit No:	001
Deed Record Needed:	Not reported
Deed Recording Date:	Not reported
Unit Type Code:	22
Unit Type:	Not reported
Unit Status:	ACTIVE
Unit Regulatory Status:	Not reported
UIC Permit Number:	Not reported
Capacity:	Not reported
Capacity Measurment:	Not reported
Off Site Hazardous Waste:	No
Off Site Class 1 Waste:	Not reported
Off Site Class 2 Waste:	Not reported
Off Site Class 3 Waste:	Not reported
Off Site Non Indstrl Sld Wst:	Not reported
System Type Code:	Not reported
System Type:	Not reported
System Type Code 1:	Not reported
System Type 1:	Not reported
System Type Code 2:	Not reported
System Type 2:	Not reported
System Type Code 3:	Not reported
System Type 3:	Not reported
System Type Code 4:	Not reported
System Type 4:	Not reported
Permit Seq #:	Not reported
Unit Description on NOR:	Not reported
Dt Last Changed:	20010214
TNRCC Facility ID:	28216
Unit ID:	001
Unit Description:	Not reported
WasteID:	,

One Time Shipper Records Not Found for this RegNo/Year:

Receiver Type:	Not reported
Transporter for hire:	0
Transport own waste:	0
Eq 01, if transport waste type = 1:	Not reported

LANFORD EQUIPMENT (Continued) **1000230196**

Eq 02, if transport waste type = 2: Not reported
Eq 03, if transport waste type = 3: Not reported
Eq 04, if transport waste type = H: Not reported
Target TCEQ unique facid for discarded(merged) facility: Not reported

Waste:
Waste ID: 139822
Waste Description: IMMERSION CLEANER
Desc of Waste: Not reported
Texas Waste Code: Not reported
Texas Waste Code 2: 0566203H
Waste Code Status: INACTIVE
Waste Form: Not reported
Waste Classification: H
Waste is Radioactive: No
Waste Treated Off Site: 1
Standard Industrial Classification: Not reported
Primary Source: Not reported
Primary Measurenent Point: Not reported
Primary Origin: Not reported
Primary System Type: Not reported
New Chemical Substance: 0
Audit Performed: No
Company Waste ID: 6169017045
Primary NAICS Code: 333111
EPA Waste Form Code: W203
Reason Waste Form No Longer Gen.: UNKNOWN
EPA Haz Waste: Not reported

Waste:
Waste ID: 139821
Waste Description: SPENT SOLVENT
Desc of Waste: Not reported
Texas Waste Code: Not reported
Texas Waste Code 2: 0501203H
Waste Code Status: INACTIVE
Waste Form: Not reported
Waste Classification: H
Waste is Radioactive: No
Waste Treated Off Site: 1
Standard Industrial Classification: Not reported
Primary Source: Not reported
Primary Measurenent Point: Not reported
Primary Origin: Not reported
Primary System Type: Not reported
New Chemical Substance: 0
Audit Performed: No
Company Waste ID: 6169017045
Primary NAICS Code: 333111
EPA Waste Form Code: W203
Reason Waste Form No Longer Gen.: UNKNOWN
EPA Haz Waste: Not reported

14 ESE 1/4-1/2 0.419 mi. 2211 ft. | **AUSTIN LIQUID WASTE PROCESSING FACILITY**
828 LINGER LN
AUSTIN, TX 78721 | **SWF/LF** | **S110302290**
N/A

Relative: Lower

Actual: 440 ft.

SWF/LF:

Region:	11
Permit Number:	2367
Facility Status:	NOT CONSTRUCTED
Facility Type:	5GG
Permit Status:	ISSUED
Status Date:	12/03/2010
Mailing Address:	828 LINGER LN AUSTIN, TX 78721-3650
Client Name:	CN603436114, SouthWaste Disposal, LLC
Client Address:	9575 KATY FWY STE 130 HOUSTON, TX 77024-1408
Client Telephone:	(713) 413 - 4179
Business Type:	Not reported
Area Served:	TRAVIS COUNTY
Estimated Closure Date:	Not reported
Permit Acreage:	NA
Permit Start:	02/08/2010
Permit End:	12/03/2010
Polution Served:	Not reported
Tons per Day:	NA
Yards per Day:	NA
Application:	NEW APPLICATION
Lat/Long:	30.251110999999995 / -97.6805549999

Region:	11
Permit Number:	2367
Facility Status:	NOT CONSTRUCTED
Facility Type:	5GG
Permit Status:	ISSUED
Status Date:	12/03/2010
Mailing Address:	828 LINGER LN AUSTIN, TX 78721-3650
Client Name:	CN603436114, SouthWaste Disposal, LLC
Client Address:	9575 KATY FWY STE 130 HOUSTON, TX 77024-1408
Client Telephone:	(713) 413 - 9400
Business Type:	Not reported
Area Served:	TRAVIS COUNTY
Estimated Closure Date:	Not reported
Permit Acreage:	NA
Permit Start:	02/08/2010
Permit End:	12/03/2010
Polution Served:	Not reported
Tons per Day:	NA
Yards per Day:	NA
Application:	NEW APPLICATION
Lat/Long:	30.251110999999995 / -97.6805549999

15 SE 1/4-1/2 0.422 mi. 2228 ft. | **SPT LINGER LANE SITE**
713 LINGER LANE
AUSTIN, TX 78721 | **SWF/LF** **S111326167**
SWRCY **N/A**
Financial Assurance

Relative: Lower

Actual: 441 ft.

SWF/LF:

Region:	11
Permit Number:	100320
Facility Status:	ACTIVE
Facility Type:	5RR
Permit Status:	ISSUED
Status Date:	12/14/2011
Mailing Address:	21175 TOMBALL PKWY SUITE 267HOUSTON, TX 77070-1655
Client Name:	Not reported
Client Address:	Not reported
Client Telephone:	N/A
Business Type:	BUSINESS
Area Served:	TRAVIS COUNTY
Estimated Closure Date:	Not reported
Permit Acreage:	NA
Permit Start:	06/24/2011
Permit End:	12/14/2011
Polution Served:	Not reported
Tons per Day:	NA
Yards per Day:	NA
Application:	NEW APPLICATION
Lat/Long:	30.248624999999997 / -97.6821059999

SWRCY:

Facility Type:	Recycling and Recovery Facility
Program:	MSW
Additional Id:	100320
Legal Status:	ISSUED - Start 06/24/2011
Physical Site Status:	ACTIVE
RN:	RN106171564
Region:	REGION 11 - AUSTIN
Near Physical Loc Address:	Not reported
Near Physical Loc City/State/Zip:	AUSTIN, TX 78721
Latitude:	30.25
Longitude:	-97.68

TX Financial Assurance 1:

SW#:	Not reported
EPA#:	Not reported
Watch:	Not reported
TRRP:	Not reported
Unrev Info#:	Not reported
Closamt:	Not reported
Clform:	Not reported
Clyear-end:	Not reported
PC Amount:	Not reported
PC Form:	Not reported
PC Year-End:	Not reported
CA Amount:	Not reported
CA Form:	Not reported
CA Year-End:	Not reported
Sudden:	Not reported

SPT LINGER LANE SITE (Continued) **S111326167**

Sudform:	Not reported
Sudyear-end:	Not reported
Nonsud:	Not reported
Nsform:	Not reported
Nsyear-end:	Not reported
Closure Insurance:	Not reported
Liablility Insurance:	Not reported
Permit:	100320
Comments:	CCE approved but no FA 10/6/11. Received amendment. Complete.
UIC?:	Not reported
PST?:	Not reported
MSW?:	Not reported
BnkRate-LOC:	Not reported
BnkRate-Trst:	Not reported
InsRating:	Not reported
BondCoRating:	Not reported
Bond Rating Test:	Not reported
Review Year:	Not reported
Type:	N
Contact:	Not reported
Effective Date:	10/19/2011
Expiration Date:	Not reported
Engineer:	Not reported
Company Name:	Not reported
Cost Estimate:	$13,928.00
FA Amount:	$13,928.00
Mechanism:	LC
Mechanism Issuer:	Wells Fargo Bank, N A
Submittal Date:	10/20/2011
Review Date:	12/01/2011
Reg Status:	Not reported
Permitee Name:	Not reported
Next Anniversary Date:	Not reported
Parent Company:	Not reported
Name:	Not reported
Contact Address:	Not reported
Contact City:	Not reported
Contact State:	Not reported
Contact Zip:	Not reported
Actual FA CLOS Amount:	Not reported
Actual FA PC Amount:	Not reported
Actual FA PC Amount:	Not reported
Actual FA COR Action Amount:	Not reported
Actual FA Total Amount:	Not reported
Req RA Clo Amount:	Not reported
Req FA PC Amount:	Not reported
Req Fa Cor Action Amount:	Not reported
Req Fa Total Amount:	Not reported
Name of Issuer:	Not reported
Bond Rating:	Not reported
Bank Rating:	Not reported
Trust:	Not reported
Bank Name For Trust:	Not reported
Executed Date of Trust:	Not reported
TA For Multiple Sites:	Not reported
TA In This File:	Not reported
Submittal:	Not reported

SPT LINGER LANE SITE (Continued) **S111326167**

Reviewer:	Not reported
Fin Test FY End:	Not reported
Date Of First Mechanism:	Not reported
Permit Date:	Not reported
Est Approved:	Not reported
Original Closure Req:	Not reported
Original PC Req:	Not reported
Program Id:	Not reported
Facility Address 2:	Not reported
Insurance Rating:	Not reported
Mwt Auto Liability:	Not reported
Publicly Owned Treatment Works:	Not reported
CFOs Letter:	Not reported
AUD Letter:	Not reported
Comp Annual Financial Report:	Not reported
Financial Assurance Complete:	x

16
SE
1/4-1/2
0.429 mi.
2264 ft.

WASTEWATER RESIDUALS MANAGEMENT **SWF/LF** **S116753782**
800 LINGER LN **N/A**
AUSTIN, TX 78721

Relative:
Lower

Actual:
440 ft.

SWF/LF:

Region:	11
Permit Number:	2384
Facility Status:	NOT CONSTRUCTED
Facility Type:	5GG
Permit Status:	PENDING
Status Date:	06/18/2014
Mailing Address:	Not reported
Client Name:	Not reported
Client Address:	Not reported
Client Telephone:	N/A
Business Type:	BUSINESS
Area Served:	TRAVIS COUNTY
Estimated Closure Date:	Not reported
Permit Acreage:	NA
Permit Start:	06/18/2014
Permit End:	Not reported
Polution Served:	Not reported
Tons per Day:	NA
Yards per Day:	NA
Application:	NEW APPLICATION
Lat/Long:	30.251110999999995 / -97.6805549999

17
East
1/4-1/2
0.439 mi.
2316 ft.

CAPITOL AGGREGATES MAIN PLANT **VCP** **S108190111**
1001 ED BLUESTEIN BOULEVARD **ENF** **N/A**
AUSTIN, TX 78721 **AIRS**
GCC

Relative:
Lower

Actual:
443 ft.

VCP TCEQ:

Region:	11
Facility ID:	0619
Facility Type:	Concrete/Aggregates Manufacturing Facility

CAPITOL AGGREGATES MAIN PLANT (Continued) **S108190111**

VCP Received:	09/29/1997
PCA Number:	31529
Project Number:	Goetsch
Type Lead:	Operator
Phase:	Investigation
Lat/Long:	30-15-10 / 97-41-38
Lat/Long (DD):	Not reported
Acres at Site:	5.01
Contaminant Categories:	TPH, chlorinated solvents TPH
Media Affected:	Soils/Groundwater
Applicant:	Capitol Aggregates - Austin
Applicant Contact Title:	Environmental Specialist
Applicant Address:	P.O. Box 6230
Applicant City,St,Zip:	Austin, TX 78762
Applicant Phone:	512-385-3211
Applicant Fax:	512-437-3753
Consultant/Attorney:	KEI Consultants, Inc.
Consultant/Attorney Name:	Kevin Tarleton
Consultant/Attorney Contact Title:	Project Manager
Consultant/Attorney Address:	5309 Wurzbach
Consultant/Attorney City,St,Zip:	San Antonio, TX 78238
Consultant/Attorney Phone:	210-680-3767
Consultant/Attorney Fax:	210-680-3763
TNRCC Solid Waste Registration:	Not reported
EPA Texas ID/CERCLIS Registration:	Not reported
EPA Registration:	Not reported
Application Signed By Applicant:	10/13/1997
Standards:	3
TX Risk Reduction Prgm:	Not reported
Institutional Controls:	Not reported
Certificate of Completion:	Not reported
Remedy Type:	Not reported
Risk Reduction or Petroleum Storage Tank:	RRR
Leaking Petroleum Storage Registration Tank:	103970
Cashier Recvd:	09/25/1997
App Accepted?:	Y
Date Accepted:	Not reported
Region?:	Y
Alt VCP Id:	Not reported
Project No.:	315290
Contaminants Identified:	Not reported
OffSite?:	N
Billing Company:	Capitol Aggregates - Austin
Billing c/o Name:	Paul Scheel
Billing Address1:	P.O. Box 6230
Billing Address2:	Not reported
Billing City:	Austin
Billing State:	TX
Billing Zip:	78762
Billing Phone:	512-385-3211
IOP No.:	Not reported
Region COC?:	Not reported
Region R/W?:	Not reported
Survey?:	Not reported
Comments:	Not reported
Media:	P
File Location:	266/D

CAPITOL AGGREGATES MAIN PLANT (Continued) **S108190111**

ENFORCEMENT:

Unique TCEQ Ref # Of Customer:	Not reported
Unique TCEQ Ref # Of Reg. Entity:	RN100518471
Contact Person For The Reg. Entity:	Not reported
Owner/operator Of A Regulated Entity:	Not reported
Regulated Entity Associated With An NOV:	INDUSTRIAL CHEMICAL MANUFACTURING PLANT
Org Title Of The Contact Person:	Not reported
Mail Address:	1001 ED BLUESTEIN BLVD
Mail City,St,Zip:	AUSTIN, TX 78721-3519
Investigation Num:	Not reported
Status Code:	Not reported
Status Date:	Not reported
Violation Tracking Num:	Not reported
Violation Category:	Not reported
Nov Id:	Not reported
Role Code:	Not reported
Date Notice Of Violation Issued:	06/17/1999
Description 1:	FAILURE TO COMPLY
Description 2:	Not reported
Category Of The NOV:	Minor
Method Of Notice Issuance:	VERBAL
TCEQ Prog Area Monitoring Violation:	WASTE
TCEQ Rule # Cited For The Violation:	334.7(d)(3)
Status Of The NOV:	RESOLVED
Investigation:	Not reported
Investigation ID:	Not reported
Regulated Entity ID:	Not reported
Date of Notice Enforcement:	Not reported
Rejected:	Not reported
Type Code:	Not reported
Date Resolved:	Not reported
Assessed Amount:	Not reported
Deferred Amount:	Not reported
Payable Amount:	Not reported
Supplemental Environmental Project Offset Amount:	Not reported

Unique TCEQ Ref # Of Customer:	CN600134647
Unique TCEQ Ref # Of Reg. Entity:	RN100518471
Contact Person For The Reg. Entity:	MIKE BARRAS
Owner/operator Of A Regulated Entity:	CAPITOL AGGREGATES INC
Regulated Entity Associated With An NOV:	INDUSTRIAL CHEMICAL MANUFACTURING PLANT
Org Title Of The Contact Person:	VICE PRESIDENT OF OPERATIONS
Mail Address:	1001 ED BLUESTEIN BLVD
Mail City,St,Zip:	AUSTIN, TX 78721-3519
Investigation Num:	Not reported
Status Code:	Not reported
Status Date:	Not reported
Violation Tracking Num:	Not reported
Violation Category:	Not reported
Nov Id:	Not reported
Role Code:	Not reported
Date Notice Of Violation Issued:	02/28/2011
Description 1:	Failure to conduct sampling when discharging occurred as required by 30 TAC 319.5(b)
Description 2:	On 02/15/2011, the Operations Manager sent an email which stated that the problem with discharging not being properly directed from the facility had been corrected. The berm where process wastewater had

CAPITOL AGGREGATES MAIN PLANT (Continued) **S108190111**

	broken through had been repaired, as confirmed by the Investigator on 02/23/2011.
Category Of The NOV:	Moderate
Method Of Notice Issuance:	WRITTEN
TCEQ Prog Area Monitoring Violation:	WATER
TCEQ Rule # Cited For The Violation:	319.5(b)
Status Of The NOV:	RESOLVED
Investigation:	Not reported
Investigation ID:	Not reported
Regulated Entity ID:	Not reported
Date of Notice Enforcement:	Not reported
Rejected:	Not reported
Type Code:	Not reported
Date Resolved:	Not reported
Assessed Amount:	Not reported
Deferred Amount:	Not reported
Payable Amount:	Not reported
Supplemental Environmental Project Offset Amount:	Not reported

Unique TCEQ Ref # Of Customer:	CN600317473
Unique TCEQ Ref # Of Reg. Entity:	RN100518471
Contact Person For The Reg. Entity:	MIKE BARRAS
Owner/operator Of A Regulated Entity:	APAC-TEXAS INC
Regulated Entity Associated With An NOV:	INDUSTRIAL CHEMICAL MANUFACTURING PLANT
Org Title Of The Contact Person:	VICE PRESIDENT OF OPERATIONS
Mail Address:	1001 ED BLUESTEIN BLVD
Mail City,St,Zip:	AUSTIN, TX 78721-3519
Investigation Num:	Not reported
Status Code:	Not reported
Status Date:	Not reported
Violation Tracking Num:	Not reported
Violation Category:	Not reported
Nov Id:	Not reported
Role Code:	Not reported
Date Notice Of Violation Issued:	02/28/2011
Description 1:	Failure to conduct sampling when discharging occurred as required by 30 TAC 319.5(b)
Description 2:	On 02/15/2011, the Operations Manager sent an email which stated that the problem with discharging not being properly directed from the facility had been corrected. The berm where process wastewater had broken through had been repaired, as confirmed by the Investigator on 02/23/2011.
Category Of The NOV:	Moderate
Method Of Notice Issuance:	WRITTEN
TCEQ Prog Area Monitoring Violation:	WATER
TCEQ Rule # Cited For The Violation:	319.5(b)
Status Of The NOV:	RESOLVED
Investigation:	Not reported
Investigation ID:	Not reported
Regulated Entity ID:	Not reported
Date of Notice Enforcement:	Not reported
Rejected:	Not reported
Type Code:	Not reported
Date Resolved:	Not reported
Assessed Amount:	Not reported
Deferred Amount:	Not reported
Payable Amount:	Not reported

CAPITOL AGGREGATES MAIN PLANT (Continued) **S108190111**

Supplemental Environmental Project Offset Amount:	Not reported

Unique TCEQ Ref # Of Customer:	CN601249121
Unique TCEQ Ref # Of Reg. Entity:	RN100518471
Contact Person For The Reg. Entity:	MIKE BARRAS
Owner/operator Of A Regulated Entity:	CAPITOL AGGREGATES LTD
Regulated Entity Associated With An NOV:	INDUSTRIAL CHEMICAL MANUFACTURING PLANT
Org Title Of The Contact Person:	VICE PRESIDENT OF OPERATIONS
Mail Address:	1001 ED BLUESTEIN BLVD
Mail City,St,Zip:	AUSTIN, TX 78721-3519
Investigation Num:	Not reported
Status Code:	Not reported
Status Date:	Not reported
Violation Tracking Num:	Not reported
Violation Category:	Not reported
Nov Id:	Not reported
Role Code:	Not reported
Date Notice Of Violation Issued:	02/28/2011
Description 1:	Failure to conduct sampling when discharging occurred as required by 30 TAC 319.5(b)
Description 2:	On 02/15/2011, the Operations Manager sent an email which stated that the problem with discharging not being properly directed from the facility had been corrected. The berm where process wastewater had broken through had been repaired, as confirmed by the Investigator on 02/23/2011.
Category Of The NOV:	Moderate
Method Of Notice Issuance:	WRITTEN
TCEQ Prog Area Monitoring Violation:	WATER
TCEQ Rule # Cited For The Violation:	319.5(b)
Status Of The NOV:	RESOLVED
Investigation:	Not reported
Investigation ID:	Not reported
Regulated Entity ID:	Not reported
Date of Notice Enforcement:	Not reported
Rejected:	Not reported
Type Code:	Not reported
Date Resolved:	Not reported
Assessed Amount:	Not reported
Deferred Amount:	Not reported
Payable Amount:	Not reported
Supplemental Environmental Project Offset Amount:	Not reported

Unique TCEQ Ref # Of Customer:	CN602879652
Unique TCEQ Ref # Of Reg. Entity:	RN100518471
Contact Person For The Reg. Entity:	MIKE BARRAS
Owner/operator Of A Regulated Entity:	TEXAS CONCRETE MATERIALS LTD
Regulated Entity Associated With An NOV:	INDUSTRIAL CHEMICAL MANUFACTURING PLANT
Org Title Of The Contact Person:	VICE PRESIDENT OF OPERATIONS
Mail Address:	1001 ED BLUESTEIN BLVD
Mail City,St,Zip:	AUSTIN, TX 78721-3519
Investigation Num:	Not reported
Status Code:	Not reported
Status Date:	Not reported
Violation Tracking Num:	Not reported
Violation Category:	Not reported
Nov Id:	Not reported
Role Code:	Not reported

CAPITOL AGGREGATES MAIN PLANT (Continued) **S108190111**

Date Notice Of Violation Issued:	02/28/2011
Description 1:	Failure to conduct sampling when discharging occurred as required by 30 TAC 319.5(b)
Description 2:	On 02/15/2011, the Operations Manager sent an email which stated that the problem with discharging not being properly directed from the facility had been corrected. The berm where process wastewater had broken through had been repaired, as confirmed by the Investigator on 02/23/2011.
Category Of The NOV:	Moderate
Method Of Notice Issuance:	WRITTEN
TCEQ Prog Area Monitoring Violation:	WATER
TCEQ Rule # Cited For The Violation:	319.5(b)
Status Of The NOV:	RESOLVED
Investigation:	Not reported
Investigation ID:	Not reported
Regulated Entity ID:	Not reported
Date of Notice Enforcement:	Not reported
Rejected:	Not reported
Type Code:	Not reported
Date Resolved:	Not reported
Assessed Amount:	Not reported
Deferred Amount:	Not reported
Payable Amount:	Not reported
Supplemental Environmental Project Offset Amount:	Not reported

AIRS:

Permit Num:	698
Regulated Id:	RN102776994
Permit Type:	CONSTRUCT
Permit Status:	ISSUED
Permit Issued Date:	08/17/2005
Expiration Date:	08/17/2015
Customer Id:	CN601249121
Company Name:	CAPITOL AGGREGATES LTD
Physical Location Description:	Not reported
Rep Official(RO):	RO
RO Name:	MR ROBERT BROWN
RO Delivery Address:	PO BOX 224048
RO City/State/Zip:	DALLAS, TX 75222
RO Phone:	903 5611321
RO Ext Num:	0
RO EMail Address:	Not reported
Lat Dec Coord Num:	30.25
Long Dec Coord Num:	-97.68

Permit Num:	699
Regulated Id:	RN102776994
Permit Type:	CONSTRUCT
Permit Status:	ISSUED
Permit Issued Date:	08/22/2006
Expiration Date:	08/22/2016
Customer Id:	CN601249121
Company Name:	CAPITOL AGGREGATES LTD
Physical Location Description:	Not reported
Rep Official(RO):	RO
RO Name:	MR MIKE BARRAS
RO Delivery Address:	PO BOX 340

CAPITOL AGGREGATES MAIN PLANT (Continued) **S108190111**

RO City/State/Zip:	DEL VALLE, TX 78617
RO Phone:	512 9191203
RO Ext Num:	0
RO EMail Address:	MIKEB@TXCONCETE.COM
Lat Dec Coord Num:	30.25
Long Dec Coord Num:	-97.68

GCC:

Division:	RMD/VC
New Cases:	Not reported
File Number:	619
Contamination Description:	TPH, CHLORINATED SOLVENTS TPH
Date Of Earliest Known Contamination Confirmation:	9/29/1997
Enforcement Status - Level Of Agency Response:	0B
Enforcement Status - Site Activity Status:	2A
Data Quality 1:	E
Section 5236:	Not reported
Type:	GROUNDWATER CONTAMINATION CASE DESCRIPTION BY COUNTY TEXAS COMMISSION ON ENVIRONMENTAL QUALITY
Agency:	Not reported
Section:	Not reported
Year Deleted:	Not reported
Location:	Not reported
Data Quality 2:	Not reported

---

18 WNW 1/4-1/2 0.465 mi. 2457 ft. **GUADALUPE ROSA RESIDENCE WELL** **LPST** **S105121920**
905 SHADY LN **N/A**
AUSTIN, TX 78700

Relative: Higher

Actual: 452 ft.

LPST:

Facility ID:	Not reported
LPST Id:	102743
Facility Location:	SHADY LN
TCEQ Region# and City:	11
Region City:	AUSTIN
Reported Date:	09/25/2000
Entered Date:	04/23/1992
Priority:	2.3 - DOM H2O SUPPLY WELL/LINE/SW INTAKE IMPACT ADDL H2O AVAILABLE
Program:	3 - STATE LEAD
CA Status:	6A - FINAL CONCURRENCE ISSUED
Priority Description:	A domestic water supply well or line, or a domestic surface water intake is affected or immediately threatened by the release, but the user has access to another public or private water supply.
Status:	**FINAL CONCURRENCE ISSUED, CASE CLOSED**
Coordinators Primary:	3
Coordinators RPR:	RPR
Responsible Party Name:	STATE LEAD PERFORMING
Responsible Party Contact:	ROBIN SHAVER
Responsible Party Address:	CORRECTIVE ACTION
Responsible Party City,St,Zip:	TX
Responsible Party Telephone:	/-

Count: 20 records.

ORPHAN SUMMARY

City	EDR ID	Site Name	Site Address	Zip	Database(s)
AUSTIN	2012111214	SH 130 AT MAHA LOOP	SH 130 AT MAHA LOOP		HMIRS
AUSTIN	S116703503	SHOPPERS MART 26	6500 HWY 183 S		LPST
AUSTIN	S116702232	CIRCLE K 3203	6422 HWY 183 S		LPST
AUSTIN	S116701880	SHOPPERS MART 26	6500 HWY 183 S		LPST
AUSTIN	S116701708	CIRCLE K 3276	7912 HIGHWAY 290 W		LPST
AUSTIN	S116704215	KMART 7510	13900 N HIGHWAY 183		LPST
AUSTIN	S116701642	CIRCLE K	7216 W HIGHWAY 71		LPST
AUSTIN	S116704319	BERGSTROM AIR FORCE BASE	ON HWY 71 NEAR DEL VALLE		LPST
AUSTIN	S116703514	BERGSTROM AIR FORCE BASE	ON HWY 71 NEAR DEL VALLE		LPST
AUSTIN	S116703513	BERGSTROM AIR FORCE BASE	ON HWY 71 NEAR DEL VALLE		LPST
AUSTIN	S116703512	BERGSTROM AIR FORCE BASE	ON HWY 71 NEAR DEL VALLE		LPST
AUSTIN	S116703511	BERGSTROM AIR FORCE BASE	ON HWY 71 NEAR DEL VALLE		LPST
AUSTIN	S116703510	BERGSTROM AIR FORCE BASE	ON HWY 71 NEAR DEL VALLE		LPST
AUSTIN	S116703509	BERGSTROM AIR FORCE BASE	ON HWY 71 NEAR DEL VALLE		LPST
AUSTIN	S116703508	BERGSTROM AIR FORCE BASE	ON HWY 71 NEAR DEL VALLE		LPST
AUSTIN	S116703507	BERGSTROM AIR FORCE BASE	ON HWY 71 NEAR DEL VALLE		LPST
AUSTIN	S116703506	BERGSTROM AIR FORCE BASE	ON HWY 71 NEAR DEL VALLE		LPST
AUSTIN	2008435467	411 NE LOOP 410	411 NE LOOP 410		HMIRS
AUSTIN	S116704497	SHOPPERS MART 27	9920 W US HIGHWAY 290		LPST
TRAVIS COUNTY	S113416461	BRINKLEY-ANDERSON	EAST & WEST BANKS OF WALNUT CR		CLI

GOVERNMENT RECORDS SEARCHED / DATA CURRENCY TRACKING

To maintain currency of the following federal and state databases, EDR contacts the appropriate governmental agency on a monthly or quarterly basis, as required.

Number of Days to Update: Provides confirmation that EDR is reporting records that have been updated within 90 days from the date the government agency made the information available to the public.

STANDARD ENVIRONMENTAL RECORDS

Federal NPL site list

NPL: National Priority List

National Priorities List (Superfund). The NPL is a subset of CERCLIS and identifies over 1,200 sites for priority cleanup under the Superfund Program. NPL sites may encompass relatively large areas. As such, EDR provides polygon coverage for over 1,000 NPL site boundaries produced by EPA's Environmental Photographic Interpretation Center (EPIC) and regional EPA offices.

Date of Government Version: 10/25/2013
Date Data Arrived at EDR: 11/11/2013
Date Made Active in Reports: 01/28/2014
Number of Days to Update: 78

Source: EPA
Telephone: N/A
Last EDR Contact: 09/19/2014
Next Scheduled EDR Contact: 10/20/2014
Data Release Frequency: Quarterly

NPL Site Boundaries

Sources:

EPA's Environmental Photographic Interpretation Center (EPIC)
Telephone: 202-564-7333

EPA Region 1
Telephone 617-918-1143

EPA Region 6
Telephone: 214-655-6659

EPA Region 3
Telephone 215-814-5418

EPA Region 7
Telephone: 913-551-7247

EPA Region 4
Telephone 404-562-8033

EPA Region 8
Telephone: 303-312-6774

EPA Region 5
Telephone 312-886-6686

EPA Region 9
Telephone: 415-947-4246

EPA Region 10
Telephone 206-553-8665

Proposed NPL: Proposed National Priority List Sites

A site that has been proposed for listing on the National Priorities List through the issuance of a proposed rule in the Federal Register. EPA then accepts public comments on the site, responds to the comments, and places on the NPL those sites that continue to meet the requirements for listing.

Date of Government Version: 10/25/2013
Date Data Arrived at EDR: 11/11/2013
Date Made Active in Reports: 01/28/2014
Number of Days to Update: 78

Source: EPA
Telephone: N/A
Last EDR Contact: 09/19/2014
Next Scheduled EDR Contact: 10/20/2014
Data Release Frequency: Quarterly

NPL LIENS: Federal Superfund Liens

Federal Superfund Liens. Under the authority granted the USEPA by CERCLA of 1980, the USEPA has the authority to file liens against real property in order to recover remedial action expenditures or when the property owner received notification of potential liability. USEPA compiles a listing of filed notices of Superfund Liens.

Date of Government Version: 10/15/1991
Date Data Arrived at EDR: 02/02/1994
Date Made Active in Reports: 03/30/1994
Number of Days to Update: 56

Source: EPA
Telephone: 202-564-4267
Last EDR Contact: 08/15/2011
Next Scheduled EDR Contact: 11/28/2011
Data Release Frequency: No Update Planned

Federal Delisted NPL site list

DELISTED NPL: National Priority List Deletions

The National Oil and Hazardous Substances Pollution Contingency Plan (NCP) establishes the criteria that the EPA uses to delete sites from the NPL. In accordance with 40 CFR 300.425.(e), sites may be deleted from the NPL where no further response is appropriate.

Date of Government Version: 10/25/2013	Source: EPA
Date Data Arrived at EDR: 11/11/2013	Telephone: N/A
Date Made Active in Reports: 01/28/2014	Last EDR Contact: 09/19/2014
Number of Days to Update: 78	Next Scheduled EDR Contact: 10/20/2014
	Data Release Frequency: Quarterly

Federal CERCLIS list

CERCLIS: Comprehensive Environmental Response, Compensation, and Liability Information System

CERCLIS contains data on potentially hazardous waste sites that have been reported to the USEPA by states, municipalities, private companies and private persons, pursuant to Section 103 of the Comprehensive Environmental Response, Compensation, and Liability Act (CERCLA). CERCLIS contains sites which are either proposed to or on the National Priorities List (NPL) and sites which are in the screening and assessment phase for possible inclusion on the NPL.

Date of Government Version: 10/25/2013	Source: EPA
Date Data Arrived at EDR: 11/11/2013	Telephone: 703-412-9810
Date Made Active in Reports: 02/13/2014	Last EDR Contact: 08/28/2014
Number of Days to Update: 94	Next Scheduled EDR Contact: 12/08/2014
	Data Release Frequency: Quarterly

FEDERAL FACILITY: Federal Facility Site Information listing

A listing of National Priority List (NPL) and Base Realignment and Closure (BRAC) sites found in the Comprehensive Environmental Response, Compensation and Liability Information System (CERCLIS) Database where EPA Federal Facilities Restoration and Reuse Office is involved in cleanup activities.

Date of Government Version: 04/01/2014	Source: Environmental Protection Agency
Date Data Arrived at EDR: 07/08/2014	Telephone: 703-603-8704
Date Made Active in Reports: 08/22/2014	Last EDR Contact: 07/08/2014
Number of Days to Update: 45	Next Scheduled EDR Contact: 10/20/2014
	Data Release Frequency: Varies

Federal CERCLIS NFRAP site List

CERCLIS-NFRAP: CERCLIS No Further Remedial Action Planned

Archived sites are sites that have been removed and archived from the inventory of CERCLIS sites. Archived status indicates that, to the best of EPA's knowledge, assessment at a site has been completed and that EPA has determined no further steps will be taken to list this site on the National Priorities List (NPL), unless information indicates this decision was not appropriate or other considerations require a recommendation for listing at a later time. This decision does not necessarily mean that there is no hazard associated with a given site; it only means that, based upon available information, the location is not judged to be a potential NPL site.

Date of Government Version: 10/25/2013	Source: EPA
Date Data Arrived at EDR: 11/11/2013	Telephone: 703-412-9810
Date Made Active in Reports: 02/13/2014	Last EDR Contact: 08/28/2014
Number of Days to Update: 94	Next Scheduled EDR Contact: 12/08/2014
	Data Release Frequency: Quarterly

Federal RCRA CORRACTS facilities list

CORRACTS: Corrective Action Report

CORRACTS identifies hazardous waste handlers with RCRA corrective action activity.

Date of Government Version: 06/10/2014
Date Data Arrived at EDR: 07/02/2014
Date Made Active in Reports: 09/18/2014
Number of Days to Update: 78

Source: EPA
Telephone: 800-424-9346
Last EDR Contact: 10/01/2014
Next Scheduled EDR Contact: 01/12/2015
Data Release Frequency: Quarterly

Federal RCRA non-CORRACTS TSD facilities list

RCRA-TSDF: RCRA - Treatment, Storage and Disposal

RCRAInfo is EPA's comprehensive information system, providing access to data supporting the Resource Conservation and Recovery Act (RCRA) of 1976 and the Hazardous and Solid Waste Amendments (HSWA) of 1984. The database includes selective information on sites which generate, transport, store, treat and/or dispose of hazardous waste as defined by the Resource Conservation and Recovery Act (RCRA). Transporters are individuals or entities that move hazardous waste from the generator offsite to a facility that can recycle, treat, store, or dispose of the waste. TSDFs treat, store, or dispose of the waste.

Date of Government Version: 06/10/2014
Date Data Arrived at EDR: 07/02/2014
Date Made Active in Reports: 09/18/2014
Number of Days to Update: 78

Source: Environmental Protection Agency
Telephone: 214-665-6444
Last EDR Contact: 10/01/2014
Next Scheduled EDR Contact: 01/12/2015
Data Release Frequency: Quarterly

Federal RCRA generators list

RCRA-LQG: RCRA - Large Quantity Generators

RCRAInfo is EPA's comprehensive information system, providing access to data supporting the Resource Conservation and Recovery Act (RCRA) of 1976 and the Hazardous and Solid Waste Amendments (HSWA) of 1984. The database includes selective information on sites which generate, transport, store, treat and/or dispose of hazardous waste as defined by the Resource Conservation and Recovery Act (RCRA). Large quantity generators (LQGs) generate over 1,000 kilograms (kg) of hazardous waste, or over 1 kg of acutely hazardous waste per month.

Date of Government Version: 06/10/2014
Date Data Arrived at EDR: 07/02/2014
Date Made Active in Reports: 09/18/2014
Number of Days to Update: 78

Source: Environmental Protection Agency
Telephone: 214-665-6444
Last EDR Contact: 10/01/2014
Next Scheduled EDR Contact: 01/12/2015
Data Release Frequency: Quarterly

RCRA-SQG: RCRA - Small Quantity Generators

RCRAInfo is EPA's comprehensive information system, providing access to data supporting the Resource Conservation and Recovery Act (RCRA) of 1976 and the Hazardous and Solid Waste Amendments (HSWA) of 1984. The database includes selective information on sites which generate, transport, store, treat and/or dispose of hazardous waste as defined by the Resource Conservation and Recovery Act (RCRA). Small quantity generators (SQGs) generate between 100 kg and 1,000 kg of hazardous waste per month.

Date of Government Version: 06/10/2014
Date Data Arrived at EDR: 07/02/2014
Date Made Active in Reports: 09/18/2014
Number of Days to Update: 78

Source: Environmental Protection Agency
Telephone: 214-665-6444
Last EDR Contact: 10/01/2014
Next Scheduled EDR Contact: 01/12/2015
Data Release Frequency: Quarterly

RCRA-CESQG: RCRA - Conditionally Exempt Small Quantity Generators

RCRAInfo is EPA's comprehensive information system, providing access to data supporting the Resource Conservation and Recovery Act (RCRA) of 1976 and the Hazardous and Solid Waste Amendments (HSWA) of 1984. The database includes selective information on sites which generate, transport, store, treat and/or dispose of hazardous waste as defined by the Resource Conservation and Recovery Act (RCRA). Conditionally exempt small quantity generators (CESQGs) generate less than 100 kg of hazardous waste, or less than 1 kg of acutely hazardous waste per month.

Date of Government Version: 06/10/2014
Date Data Arrived at EDR: 07/02/2014
Date Made Active in Reports: 09/18/2014
Number of Days to Update: 78

Source: Environmental Protection Agency
Telephone: 214-665-6444
Last EDR Contact: 10/01/2014
Next Scheduled EDR Contact: 01/12/2015
Data Release Frequency: Varies

Federal institutional controls / engineering controls registries

US ENG CONTROLS: Engineering Controls Sites List

A listing of sites with engineering controls in place. Engineering controls include various forms of caps, building foundations, liners, and treatment methods to create pathway elimination for regulated substances to enter environmental media or effect human health.

Date of Government Version: 06/23/2014
Date Data Arrived at EDR: 07/15/2014
Date Made Active in Reports: 09/18/2014
Number of Days to Update: 65

Source: Environmental Protection Agency
Telephone: 703-603-0695
Last EDR Contact: 09/08/2014
Next Scheduled EDR Contact: 12/22/2014
Data Release Frequency: Varies

US INST CONTROL: Sites with Institutional Controls

A listing of sites with institutional controls in place. Institutional controls include administrative measures, such as groundwater use restrictions, construction restrictions, property use restrictions, and post remediation care requirements intended to prevent exposure to contaminants remaining on site. Deed restrictions are generally required as part of the institutional controls.

Date of Government Version: 06/23/2014
Date Data Arrived at EDR: 07/15/2014
Date Made Active in Reports: 09/18/2014
Number of Days to Update: 65

Source: Environmental Protection Agency
Telephone: 703-603-0695
Last EDR Contact: 09/08/2014
Next Scheduled EDR Contact: 12/22/2014
Data Release Frequency: Varies

LUCIS: Land Use Control Information System

LUCIS contains records of land use control information pertaining to the former Navy Base Realignment and Closure properties.

Date of Government Version: 05/28/2014
Date Data Arrived at EDR: 05/30/2014
Date Made Active in Reports: 06/17/2014
Number of Days to Update: 18

Source: Department of the Navy
Telephone: 843-820-7326
Last EDR Contact: 08/14/2014
Next Scheduled EDR Contact: 12/01/2014
Data Release Frequency: Varies

Federal ERNS list

ERNS: Emergency Response Notification System

Emergency Response Notification System. ERNS records and stores information on reported releases of oil and hazardous substances.

Date of Government Version: 09/30/2013
Date Data Arrived at EDR: 10/01/2013
Date Made Active in Reports: 12/06/2013
Number of Days to Update: 66

Source: National Response Center, United States Coast Guard
Telephone: 202-267-2180
Last EDR Contact: 09/30/2014
Next Scheduled EDR Contact: 01/12/2015
Data Release Frequency: Annually

State- and tribal - equivalent NPL

SHWS: State Superfund Registry

State Hazardous Waste Sites. State hazardous waste site records are the states' equivalent to CERCLIS. These sites may or may not already be listed on the federal CERCLIS list. Priority sites planned for cleanup using state funds (state equivalent of Superfund) are identified along with sites where cleanup will be paid for by potentially responsible parties. Available information varies by state.

Date of Government Version: 07/03/2014
Date Data Arrived at EDR: 07/03/2014
Date Made Active in Reports: 07/31/2014
Number of Days to Update: 28

Source: Texas Commission on Environmental Quality
Telephone: 512-239-5680
Last EDR Contact: 09/15/2014
Next Scheduled EDR Contact: 12/29/2014
Data Release Frequency: Semi-Annually

State and tribal landfill and/or solid waste disposal site lists

SWF/LF: Permitted Solid Waste Facilities
Solid Waste Facilities/Landfill Sites. SWF/LF type records typically contain an inventory of solid waste disposal facilities or landfills in a particular state. Depending on the state, these may be active or inactive facilities or open dumps that failed to meet RCRA Subtitle D Section 4004 criteria for solid waste landfills or disposal sites.

Date of Government Version: 08/11/2014
Date Data Arrived at EDR: 08/12/2014
Date Made Active in Reports: 08/27/2014
Number of Days to Update: 15

Source: Texas Commission on Environmental Quality
Telephone: 512-239-6706
Last EDR Contact: 07/28/2014
Next Scheduled EDR Contact: 11/10/2014
Data Release Frequency: Quarterly

H-GAC CLI: Houston-Galveston Closed Landfill Inventory
Closed Landfill Inventory for the Houston-Galveston Area Council Region. In 1993, the Texas Legislature passed House Bill (HB) 2537, which required Councils of Governments (COGs) to develop an inventory of closed municipal solid waste landfills for their regional solid waste management plans.

Date of Government Version: 02/12/2014
Date Data Arrived at EDR: 04/24/2014
Date Made Active in Reports: 05/08/2014
Number of Days to Update: 14

Source: Houston-Galveston Area Council
Telephone: 832-681-2518
Last EDR Contact: 07/07/2014
Next Scheduled EDR Contact: 10/20/2014
Data Release Frequency: Varies

CLI: Closed Landfill Inventory
Closed and abandoned landfills (permitted as well as unauthorized) across the state of Texas. For current information regarding any of the sites included in this database, contact the appropriate Council of Governments agency.

Date of Government Version: 08/30/1999
Date Data Arrived at EDR: 09/28/2000
Date Made Active in Reports: 10/30/2000
Number of Days to Update: 32

Source: Texas Commission on Environmental Quality
Telephone: N/A
Last EDR Contact: 07/01/2014
Next Scheduled EDR Contact: 10/20/2014
Data Release Frequency: Varies

WASTEMGT: Commercial Hazardous & Solid Waste Management Facilities
This list contains commercial recycling facilities and facilities permitted or authorized (interim status) by the Texas Natural Resource Conservation Commission.

Date of Government Version: 03/01/2014
Date Data Arrived at EDR: 04/11/2014
Date Made Active in Reports: 05/08/2014
Number of Days to Update: 27

Source: Texas Commission on Environmental Quality
Telephone: 512-239-2920
Last EDR Contact: 07/11/2014
Next Scheduled EDR Contact: 10/20/2014
Data Release Frequency: Varies

State and tribal leaking storage tank lists

LPST: Leaking Petroleum Storage Tank Database
An inventory of reported leaking petroleum storage tank incidents. Not all states maintain these records, and the information stored varies by state.

Date of Government Version: 07/28/2014
Date Data Arrived at EDR: 07/30/2014
Date Made Active in Reports: 08/01/2014
Number of Days to Update: 2

Source: Texas Commission on Environmental Quality
Telephone: 512-239-2200
Last EDR Contact: 10/02/2014
Next Scheduled EDR Contact: 01/12/2015
Data Release Frequency: Quarterly

INDIAN LUST R4: Leaking Underground Storage Tanks on Indian Land
LUSTs on Indian land in Florida, Mississippi and North Carolina.

Date of Government Version: 07/30/2014
Date Data Arrived at EDR: 08/12/2014
Date Made Active in Reports: 08/22/2014
Number of Days to Update: 10

Source: EPA Region 4
Telephone: 404-562-8677
Last EDR Contact: 04/22/2014
Next Scheduled EDR Contact: 08/11/2014
Data Release Frequency: Semi-Annually

INDIAN LUST R9: Leaking Underground Storage Tanks on Indian Land
LUSTs on Indian land in Arizona, California, New Mexico and Nevada

Date of Government Version: 03/01/2013
Date Data Arrived at EDR: 03/01/2013
Date Made Active in Reports: 04/12/2013
Number of Days to Update: 42

Source: Environmental Protection Agency
Telephone: 415-972-3372
Last EDR Contact: 07/22/2014
Next Scheduled EDR Contact: 11/10/2014
Data Release Frequency: Quarterly

INDIAN LUST R10: Leaking Underground Storage Tanks on Indian Land
LUSTs on Indian land in Alaska, Idaho, Oregon and Washington.

Date of Government Version: 05/20/2014
Date Data Arrived at EDR: 06/10/2014
Date Made Active in Reports: 08/22/2014
Number of Days to Update: 73

Source: EPA Region 10
Telephone: 206-553-2857
Last EDR Contact: 04/28/2014
Next Scheduled EDR Contact: 11/10/2014
Data Release Frequency: Quarterly

INDIAN LUST R5: Leaking Underground Storage Tanks on Indian Land
Leaking underground storage tanks located on Indian Land in Michigan, Minnesota and Wisconsin.

Date of Government Version: 08/04/2014
Date Data Arrived at EDR: 08/05/2014
Date Made Active in Reports: 08/22/2014
Number of Days to Update: 17

Source: EPA, Region 5
Telephone: 312-886-7439
Last EDR Contact: 04/28/2014
Next Scheduled EDR Contact: 11/10/2014
Data Release Frequency: Varies

INDIAN LUST R1: Leaking Underground Storage Tanks on Indian Land
A listing of leaking underground storage tank locations on Indian Land.

Date of Government Version: 02/01/2013
Date Data Arrived at EDR: 05/01/2013
Date Made Active in Reports: 11/01/2013
Number of Days to Update: 184

Source: EPA Region 1
Telephone: 617-918-1313
Last EDR Contact: 08/01/2014
Next Scheduled EDR Contact: 11/10/2014
Data Release Frequency: Varies

INDIAN LUST R6: Leaking Underground Storage Tanks on Indian Land
LUSTs on Indian land in New Mexico and Oklahoma.

Date of Government Version: 05/14/2014
Date Data Arrived at EDR: 05/15/2014
Date Made Active in Reports: 07/15/2014
Number of Days to Update: 61

Source: EPA Region 6
Telephone: 214-665-6597
Last EDR Contact: 07/22/2014
Next Scheduled EDR Contact: 11/20/2014
Data Release Frequency: Varies

INDIAN LUST R7: Leaking Underground Storage Tanks on Indian Land
LUSTs on Indian land in Iowa, Kansas, and Nebraska

Date of Government Version: 05/22/2014
Date Data Arrived at EDR: 08/22/2014
Date Made Active in Reports: 09/18/2014
Number of Days to Update: 27

Source: EPA Region 7
Telephone: 913-551-7003
Last EDR Contact: 04/28/2014
Next Scheduled EDR Contact: 11/10/2014
Data Release Frequency: Varies

INDIAN LUST R8: Leaking Underground Storage Tanks on Indian Land
LUSTs on Indian land in Colorado, Montana, North Dakota, South Dakota, Utah and Wyoming.

Date of Government Version: 08/13/2014
Date Data Arrived at EDR: 08/15/2014
Date Made Active in Reports: 08/22/2014
Number of Days to Update: 7

Source: EPA Region 8
Telephone: 303-312-6271
Last EDR Contact: 07/22/2014
Next Scheduled EDR Contact: 11/10/2014
Data Release Frequency: Quarterly

State and tribal registered storage tank lists

UST: Petroleum Storage Tank Database
Registered Underground Storage Tanks. UST's are regulated under Subtitle I of the Resource Conservation and Recovery Act (RCRA) and must be registered with the state department responsible for administering the UST program. Available information varies by state program.

Date of Government Version: 06/02/2014
Date Data Arrived at EDR: 07/02/2014
Date Made Active in Reports: 07/30/2014
Number of Days to Update: 28

Source: Texas Commission on Environmental Quality
Telephone: 512-239-2160
Last EDR Contact: 10/02/2014
Next Scheduled EDR Contact: 01/12/2015
Data Release Frequency: Quarterly

AST: Petroleum Storage Tank Database
Registered Aboveground Storage Tanks.

Date of Government Version: 06/02/2014
Date Data Arrived at EDR: 07/02/2014
Date Made Active in Reports: 07/30/2014
Number of Days to Update: 28

Source: Texas Commission on Environmental Quality
Telephone: 512-239-2160
Last EDR Contact: 10/02/2014
Next Scheduled EDR Contact: 01/12/2015
Data Release Frequency: Quarterly

INDIAN UST R1: Underground Storage Tanks on Indian Land
The Indian Underground Storage Tank (UST) database provides information about underground storage tanks on Indian land in EPA Region 1 (Connecticut, Maine, Massachusetts, New Hampshire, Rhode Island, Vermont and ten Tribal Nations).

Date of Government Version: 02/01/2013
Date Data Arrived at EDR: 05/01/2013
Date Made Active in Reports: 01/27/2014
Number of Days to Update: 271

Source: EPA, Region 1
Telephone: 617-918-1313
Last EDR Contact: 08/01/2014
Next Scheduled EDR Contact: 11/10/2014
Data Release Frequency: Varies

INDIAN UST R4: Underground Storage Tanks on Indian Land
The Indian Underground Storage Tank (UST) database provides information about underground storage tanks on Indian land in EPA Region 4 (Alabama, Florida, Georgia, Kentucky, Mississippi, North Carolina, South Carolina, Tennessee and Tribal Nations)

Date of Government Version: 07/30/2014
Date Data Arrived at EDR: 08/12/2014
Date Made Active in Reports: 08/22/2014
Number of Days to Update: 10

Source: EPA Region 4
Telephone: 404-562-9424
Last EDR Contact: 04/22/2014
Next Scheduled EDR Contact: 08/11/2014
Data Release Frequency: Semi-Annually

INDIAN UST R5: Underground Storage Tanks on Indian Land
The Indian Underground Storage Tank (UST) database provides information about underground storage tanks on Indian land in EPA Region 5 (Michigan, Minnesota and Wisconsin and Tribal Nations).

Date of Government Version: 08/04/2014
Date Data Arrived at EDR: 08/05/2014
Date Made Active in Reports: 08/22/2014
Number of Days to Update: 17

Source: EPA Region 5
Telephone: 312-886-6136
Last EDR Contact: 04/28/2014
Next Scheduled EDR Contact: 11/10/2014
Data Release Frequency: Varies

INDIAN UST R6: Underground Storage Tanks on Indian Land
The Indian Underground Storage Tank (UST) database provides information about underground storage tanks on Indian land in EPA Region 6 (Louisiana, Arkansas, Oklahoma, New Mexico, Texas and 65 Tribes).

Date of Government Version: 07/25/2014
Date Data Arrived at EDR: 07/28/2014
Date Made Active in Reports: 08/22/2014
Number of Days to Update: 25

Source: EPA Region 6
Telephone: 214-665-7591
Last EDR Contact: 07/22/2014
Next Scheduled EDR Contact: 11/10/2014
Data Release Frequency: Semi-Annually

INDIAN UST R7: Underground Storage Tanks on Indian Land
The Indian Underground Storage Tank (UST) database provides information about underground storage tanks on Indian land in EPA Region 7 (Iowa, Kansas, Missouri, Nebraska, and 9 Tribal Nations).

Date of Government Version: 08/20/2014
Date Data Arrived at EDR: 08/22/2014
Date Made Active in Reports: 09/18/2014
Number of Days to Update: 27

Source: EPA Region 7
Telephone: 913-551-7003
Last EDR Contact: 04/28/2014
Next Scheduled EDR Contact: 11/10/2014
Data Release Frequency: Varies

INDIAN UST R8: Underground Storage Tanks on Indian Land
The Indian Underground Storage Tank (UST) database provides information about underground storage tanks on Indian land in EPA Region 8 (Colorado, Montana, North Dakota, South Dakota, Utah, Wyoming and 27 Tribal Nations).

Date of Government Version: 08/13/2014
Date Data Arrived at EDR: 08/15/2014
Date Made Active in Reports: 08/22/2014
Number of Days to Update: 7

Source: EPA Region 8
Telephone: 303-312-6137
Last EDR Contact: 07/22/2014
Next Scheduled EDR Contact: 11/10/2014
Data Release Frequency: Quarterly

INDIAN UST R9: Underground Storage Tanks on Indian Land
The Indian Underground Storage Tank (UST) database provides information about underground storage tanks on Indian land in EPA Region 9 (Arizona, California, Hawaii, Nevada, the Pacific Islands, and Tribal Nations).

Date of Government Version: 08/14/2014
Date Data Arrived at EDR: 08/15/2014
Date Made Active in Reports: 08/22/2014
Number of Days to Update: 7

Source: EPA Region 9
Telephone: 415-972-3368
Last EDR Contact: 07/22/2014
Next Scheduled EDR Contact: 11/10/2014
Data Release Frequency: Quarterly

INDIAN UST R10: Underground Storage Tanks on Indian Land
The Indian Underground Storage Tank (UST) database provides information about underground storage tanks on Indian land in EPA Region 10 (Alaska, Idaho, Oregon, Washington, and Tribal Nations).

Date of Government Version: 05/20/2014
Date Data Arrived at EDR: 06/10/2014
Date Made Active in Reports: 08/15/2014
Number of Days to Update: 66

Source: EPA Region 10
Telephone: 206-553-2857
Last EDR Contact: 07/22/2014
Next Scheduled EDR Contact: 11/10/2014
Data Release Frequency: Quarterly

FEMA UST: Underground Storage Tank Listing
A listing of all FEMA owned underground storage tanks.

Date of Government Version: 01/01/2010
Date Data Arrived at EDR: 02/16/2010
Date Made Active in Reports: 04/12/2010
Number of Days to Update: 55

Source: FEMA
Telephone: 202-646-5797
Last EDR Contact: 07/08/2014
Next Scheduled EDR Contact: 10/27/2014
Data Release Frequency: Varies

State and tribal institutional control / engineering control registries

AUL: Sites with Controls
Activity and use limitations include both engineering controls and institutional controls.

Date of Government Version: 07/22/2014
Date Data Arrived at EDR: 07/25/2014
Date Made Active in Reports: 08/20/2014
Number of Days to Update: 26

Source: Texas Commission on Environmental Quality
Telephone: 512-239-5891
Last EDR Contact: 07/21/2014
Next Scheduled EDR Contact: 10/20/2014
Data Release Frequency: Varies

State and tribal voluntary cleanup sites

VCP TCEQ: Voluntary Cleanup Program Database
The Texas Voluntary Cleanup Program was established to provide administrative, technical, and legal incentives to encourage the cleanup of contaminated sites in Texas.

Date of Government Version: 07/22/2014
Date Data Arrived at EDR: 07/25/2014
Date Made Active in Reports: 08/20/2014
Number of Days to Update: 26

Source: Texas Commission on Environmental Quality
Telephone: 512-239-5891
Last EDR Contact: 07/08/2014
Next Scheduled EDR Contact: 10/20/2014
Data Release Frequency: Quarterly

VCP RRC: Voluntary Cleanup Program Sites
The Voluntary Cleanup Program (RRC-VCP) provides an incentive to remediate Oil & Gas related pollution by participants as long as they did not cause or contribute to the contamination. Applicants to the program receive a release of liability to the state in exchange for a successful cleanup.

Date of Government Version: 04/01/2014
Date Data Arrived at EDR: 07/10/2014
Date Made Active in Reports: 08/07/2014
Number of Days to Update: 28

Source: Railroad Commission of Texas
Telephone: 512-463-6969
Last EDR Contact: 07/10/2014
Next Scheduled EDR Contact: 10/20/2014
Data Release Frequency: Varies

INDIAN VCP R1: Voluntary Cleanup Priority Listing
A listing of voluntary cleanup priority sites located on Indian Land located in Region 1.

Date of Government Version: 05/30/2014
Date Data Arrived at EDR: 07/01/2014
Date Made Active in Reports: 08/15/2014
Number of Days to Update: 45

Source: EPA, Region 1
Telephone: 617-918-1102
Last EDR Contact: 10/01/2014
Next Scheduled EDR Contact: 01/12/2015
Data Release Frequency: Varies

INDIAN VCP R7: Voluntary Cleanup Priority Lisitng
A listing of voluntary cleanup priority sites located on Indian Land located in Region 7.

Date of Government Version: 03/20/2008
Date Data Arrived at EDR: 04/22/2008
Date Made Active in Reports: 05/19/2008
Number of Days to Update: 27

Source: EPA, Region 7
Telephone: 913-551-7365
Last EDR Contact: 04/20/2009
Next Scheduled EDR Contact: 07/20/2009
Data Release Frequency: Varies

State and tribal Brownfields sites

BROWNFIELDS: Brownfields Site Assessments
Brownfield site assessments that are being cleaned under EPA grant monies.

Date of Government Version: 07/22/2014
Date Data Arrived at EDR: 07/25/2014
Date Made Active in Reports: 08/20/2014
Number of Days to Update: 26

Source: TCEQ
Telephone: 512-239-5872
Last EDR Contact: 07/08/2014
Next Scheduled EDR Contact: 10/20/2014
Data Release Frequency: Semi-Annually

ADDITIONAL ENVIRONMENTAL RECORDS

Local Brownfield lists

US BROWNFIELDS: A Listing of Brownfields Sites

Brownfields are real property, the expansion, redevelopment, or reuse of which may be complicated by the presence or potential presence of a hazardous substance, pollutant, or contaminant. Cleaning up and reinvesting in these properties takes development pressures off of undeveloped, open land, and both improves and protects the environment. Assessment, Cleanup and Redevelopment Exchange System (ACRES) stores information reported by EPA Brownfields grant recipients on brownfields properties assessed or cleaned up with grant funding as well as information on Targeted Brownfields Assessments performed by EPA Regions. A listing of ACRES Brownfield sites is obtained from Cleanups in My Community. Cleanups in My Community provides information on Brownfields properties for which information is reported back to EPA, as well as areas served by Brownfields grant programs.

Date of Government Version: 07/01/2014
Date Data Arrived at EDR: 07/03/2014
Date Made Active in Reports: 07/28/2014
Number of Days to Update: 25

Source: Environmental Protection Agency
Telephone: 202-566-2777
Last EDR Contact: 09/23/2014
Next Scheduled EDR Contact: 01/05/2015
Data Release Frequency: Semi-Annually

Local Lists of Landfill / Solid Waste Disposal Sites

DEBRIS REGION 9: Torres Martinez Reservation Illegal Dump Site Locations

A listing of illegal dump sites location on the Torres Martinez Indian Reservation located in eastern Riverside County and northern Imperial County, California.

Date of Government Version: 01/12/2009
Date Data Arrived at EDR: 05/07/2009
Date Made Active in Reports: 09/21/2009
Number of Days to Update: 137

Source: EPA, Region 9
Telephone: 415-947-4219
Last EDR Contact: 07/25/2014
Next Scheduled EDR Contact: 11/10/2014
Data Release Frequency: No Update Planned

ODI: Open Dump Inventory

An open dump is defined as a disposal facility that does not comply with one or more of the Part 257 or Part 258 Subtitle D Criteria.

Date of Government Version: 06/30/1985
Date Data Arrived at EDR: 08/09/2004
Date Made Active in Reports: 09/17/2004
Number of Days to Update: 39

Source: Environmental Protection Agency
Telephone: 800-424-9346
Last EDR Contact: 06/09/2004
Next Scheduled EDR Contact: N/A
Data Release Frequency: No Update Planned

CAPCOG LI: Capitol Area Landfill Inventory

Permitted and unpermitted landfills for the CAPCOG region. Serving Bastrop, Blanco, Burnet, Caldwell, Fayette, Hays, Lee, Llano, Travis, and Williamson Counties.

Date of Government Version: 08/02/2007
Date Data Arrived at EDR: 05/02/2013
Date Made Active in Reports: 06/07/2013
Number of Days to Update: 36

Source: Capital Area Council of Governments
Telephone: 512-916-6000
Last EDR Contact: 07/11/2014
Next Scheduled EDR Contact: 10/20/2014
Data Release Frequency: Varies

NCTCOG LI: North Central Landfill Inventory

North Central Texas Council of Governments landfill database.

Date of Government Version: 07/07/2014
Date Data Arrived at EDR: 07/07/2014
Date Made Active in Reports: 08/01/2014
Number of Days to Update: 25

Source: North Central Texas Council of Governments
Telephone: 817-695-9223
Last EDR Contact: 07/07/2014
Next Scheduled EDR Contact: 10/20/2014
Data Release Frequency: Varies

SWRCY: Recycling Facility Listing
A listing of recycling facilities in the state.

Date of Government Version: 06/02/2014
Date Data Arrived at EDR: 06/04/2014
Date Made Active in Reports: 06/13/2014
Number of Days to Update: 9

Source: TCEQ
Telephone: 512-239-6700
Last EDR Contact: 08/15/2014
Next Scheduled EDR Contact: 12/01/2014
Data Release Frequency: Varies

INDIAN ODI: Report on the Status of Open Dumps on Indian Lands
Location of open dumps on Indian land.

Date of Government Version: 12/31/1998
Date Data Arrived at EDR: 12/03/2007
Date Made Active in Reports: 01/24/2008
Number of Days to Update: 52

Source: Environmental Protection Agency
Telephone: 703-308-8245
Last EDR Contact: 08/01/2014
Next Scheduled EDR Contact: 11/17/2014
Data Release Frequency: Varies

Local Lists of Hazardous waste / Contaminated Sites

US CDL: Clandestine Drug Labs
A listing of clandestine drug lab locations. The U.S. Department of Justice ("the Department") provides this web site as a public service. It contains addresses of some locations where law enforcement agencies reported they found chemicals or other items that indicated the presence of either clandestine drug laboratories or dumpsites. In most cases, the source of the entries is not the Department, and the Department has not verified the entry and does not guarantee its accuracy. Members of the public must verify the accuracy of all entries by, for example, contacting local law enforcement and local health departments.

Date of Government Version: 05/28/2014
Date Data Arrived at EDR: 06/20/2014
Date Made Active in Reports: 07/15/2014
Number of Days to Update: 25

Source: Drug Enforcement Administration
Telephone: 202-307-1000
Last EDR Contact: 09/03/2014
Next Scheduled EDR Contact: 12/15/2014
Data Release Frequency: Quarterly

DEL SHWS: Deleted Superfund Registry Sites
Sites have been deleted from the state Superfund registry in accordance with the Act, ?361.189

Date of Government Version: 07/03/2014
Date Data Arrived at EDR: 07/03/2014
Date Made Active in Reports: 07/31/2014
Number of Days to Update: 28

Source: Texas Commission on Environmental Quality
Telephone: 512-239-0666
Last EDR Contact: 09/15/2014
Next Scheduled EDR Contact: 12/29/2014
Data Release Frequency: Quarterly

PRIORITY CLEANERS: Dry Cleaner Remediation Program Prioritization List
A listing of dry cleaner related contaminated sites.

Date of Government Version: 03/01/2014
Date Data Arrived at EDR: 03/12/2014
Date Made Active in Reports: 04/18/2014
Number of Days to Update: 37

Source: Texas Commisision on Environmenatl Quality
Telephone: 512-239-5658
Last EDR Contact: 09/12/2014
Next Scheduled EDR Contact: 12/22/2014
Data Release Frequency: Varies

US HIST CDL: National Clandestine Laboratory Register
A listing of clandestine drug lab locations. The U.S. Department of Justice ("the Department") provides this web site as a public service. It contains addresses of some locations where law enforcement agencies reported they found chemicals or other items that indicated the presence of either clandestine drug laboratories or dumpsites. In most cases, the source of the entries is not the Department, and the Department has not verified the entry and does not guarantee its accuracy. Members of the public must verify the accuracy of all entries by, for example, contacting local law enforcement and local health departments.

Date of Government Version: 05/28/2014
Date Data Arrived at EDR: 06/20/2014
Date Made Active in Reports: 07/15/2014
Number of Days to Update: 25

Source: Drug Enforcement Administration
Telephone: 202-307-1000
Last EDR Contact: 09/03/2014
Next Scheduled EDR Contact: 12/15/2014
Data Release Frequency: No Update Planned

Local Land Records

LIENS 2: CERCLA Lien Information

A Federal CERCLA ('Superfund') lien can exist by operation of law at any site or property at which EPA has spent Superfund monies. These monies are spent to investigate and address releases and threatened releases of contamination. CERCLIS provides information as to the identity of these sites and properties.

Date of Government Version: 02/18/2014
Date Data Arrived at EDR: 03/18/2014
Date Made Active in Reports: 04/24/2014
Number of Days to Update: 37

Source: Environmental Protection Agency
Telephone: 202-564-6023
Last EDR Contact: 07/22/2014
Next Scheduled EDR Contact: 11/10/2014
Data Release Frequency: Varies

LIENS: Environmental Liens Listing

The listing covers TCEQ liens placed against either State Superfund sites or Federal Superfund sites to recover cost incurred by TCEQ.

Date of Government Version: 05/28/2014
Date Data Arrived at EDR: 05/30/2014
Date Made Active in Reports: 06/12/2014
Number of Days to Update: 13

Source: Texas Commission on Environmental Quality
Telephone: 512-239-2209
Last EDR Contact: 08/26/2014
Next Scheduled EDR Contact: 12/08/2014
Data Release Frequency: Varies

HIST LIENS: Environmental Liens Listing

This listing contains information fields that are no longer tracked in the LIENS database.

Date of Government Version: 03/23/2007
Date Data Arrived at EDR: 03/23/2007
Date Made Active in Reports: 05/02/2007
Number of Days to Update: 40

Source: Texas Commission on Environmental Qualilty
Telephone: 512-239-2209
Last EDR Contact: 12/17/2007
Next Scheduled EDR Contact: 03/17/2008
Data Release Frequency: No Update Planned

Records of Emergency Release Reports

HMIRS: Hazardous Materials Information Reporting System

Hazardous Materials Incident Report System. HMIRS contains hazardous material spill incidents reported to DOT.

Date of Government Version: 06/30/2014
Date Data Arrived at EDR: 07/01/2014
Date Made Active in Reports: 09/18/2014
Number of Days to Update: 79

Source: U.S. Department of Transportation
Telephone: 202-366-4555
Last EDR Contact: 10/01/2014
Next Scheduled EDR Contact: 01/12/2015
Data Release Frequency: Annually

SPILLS: Spills Database

Spills reported to the Emergency Response Division.

Date of Government Version: 05/13/2014
Date Data Arrived at EDR: 05/15/2014
Date Made Active in Reports: 06/12/2014
Number of Days to Update: 28

Source: Texas Commission on Environmental Quality
Telephone: 512-239-2507
Last EDR Contact: 07/21/2014
Next Scheduled EDR Contact: 11/03/2014
Data Release Frequency: Quarterly

SPILLS 90: SPILLS90 data from FirstSearch

Spills 90 includes those spill and release records available exclusively from FirstSearch databases. Typically, they may include chemical, oil and/or hazardous substance spills recorded after 1990. Duplicate records that are already included in EDR incident and release records are not included in Spills 90.

Date of Government Version: 10/23/2012
Date Data Arrived at EDR: 01/03/2013
Date Made Active in Reports: 03/07/2013
Number of Days to Update: 63

Source: FirstSearch
Telephone: N/A
Last EDR Contact: 01/03/2013
Next Scheduled EDR Contact: N/A
Data Release Frequency: No Update Planned

SPILLS 80: SPILLS80 data from FirstSearch

Spills 80 includes those spill and release records available from FirstSearch databases prior to 1990. Typically, they may include chemical, oil and/or hazardous substance spills recorded before 1990. Duplicate records that are already included in EDR incident and release records are not included in Spills 80.

Date of Government Version: 05/15/2005
Date Data Arrived at EDR: 01/03/2013
Date Made Active in Reports: 03/07/2013
Number of Days to Update: 63

Source: FirstSearch
Telephone: N/A
Last EDR Contact: 01/03/2013
Next Scheduled EDR Contact: N/A
Data Release Frequency: No Update Planned

Other Ascertainable Records

RCRA NonGen / NLR: RCRA - Non Generators

RCRAInfo is EPA's comprehensive information system, providing access to data supporting the Resource Conservation and Recovery Act (RCRA) of 1976 and the Hazardous and Solid Waste Amendments (HSWA) of 1984. The database includes selective information on sites which generate, transport, store, treat and/or dispose of hazardous waste as defined by the Resource Conservation and Recovery Act (RCRA). Non-Generators do not presently generate hazardous waste.

Date of Government Version: 06/10/2014
Date Data Arrived at EDR: 07/02/2014
Date Made Active in Reports: 09/18/2014
Number of Days to Update: 78

Source: Environmental Protection Agency
Telephone: 214-665-6444
Last EDR Contact: 10/01/2014
Next Scheduled EDR Contact: 01/12/2015
Data Release Frequency: Varies

DOT OPS: Incident and Accident Data

Department of Transporation, Office of Pipeline Safety Incident and Accident data.

Date of Government Version: 07/31/2012
Date Data Arrived at EDR: 08/07/2012
Date Made Active in Reports: 09/18/2012
Number of Days to Update: 42

Source: Department of Transporation, Office of Pipeline Safety
Telephone: 202-366-4595
Last EDR Contact: 08/06/2014
Next Scheduled EDR Contact: 11/17/2014
Data Release Frequency: Varies

DOD: Department of Defense Sites

This data set consists of federally owned or administered lands, administered by the Department of Defense, that have any area equal to or greater than 640 acres of the United States, Puerto Rico, and the U.S. Virgin Islands.

Date of Government Version: 12/31/2005
Date Data Arrived at EDR: 11/10/2006
Date Made Active in Reports: 01/11/2007
Number of Days to Update: 62

Source: USGS
Telephone: 888-275-8747
Last EDR Contact: 07/18/2014
Next Scheduled EDR Contact: 10/27/2014
Data Release Frequency: Semi-Annually

FUDS: Formerly Used Defense Sites

The listing includes locations of Formerly Used Defense Sites properties where the US Army Corps of Engineers is actively working or will take necessary cleanup actions.

Date of Government Version: 06/06/2014
Date Data Arrived at EDR: 09/10/2014
Date Made Active in Reports: 09/18/2014
Number of Days to Update: 8

Source: U.S. Army Corps of Engineers
Telephone: 202-528-4285
Last EDR Contact: 09/10/2014
Next Scheduled EDR Contact: 12/22/2014
Data Release Frequency: Varies

CONSENT: Superfund (CERCLA) Consent Decrees

Major legal settlements that establish responsibility and standards for cleanup at NPL (Superfund) sites. Released periodically by United States District Courts after settlement by parties to litigation matters.

Date of Government Version: 12/31/2013
Date Data Arrived at EDR: 01/24/2014
Date Made Active in Reports: 02/24/2014
Number of Days to Update: 31

Source: Department of Justice, Consent Decree Library
Telephone: Varies
Last EDR Contact: 09/30/2014
Next Scheduled EDR Contact: 01/12/2015
Data Release Frequency: Varies

ROD: Records Of Decision

Record of Decision. ROD documents mandate a permanent remedy at an NPL (Superfund) site containing technical and health information to aid in the cleanup.

Date of Government Version: 11/25/2013
Date Data Arrived at EDR: 12/12/2013
Date Made Active in Reports: 02/24/2014
Number of Days to Update: 74

Source: EPA
Telephone: 703-416-0223
Last EDR Contact: 09/09/2014
Next Scheduled EDR Contact: 12/22/2014
Data Release Frequency: Annually

UMTRA: Uranium Mill Tailings Sites

Uranium ore was mined by private companies for federal government use in national defense programs. When the mills shut down, large piles of the sand-like material (mill tailings) remain after uranium has been extracted from the ore. Levels of human exposure to radioactive materials from the piles are low; however, in some cases tailings were used as construction materials before the potential health hazards of the tailings were recognized.

Date of Government Version: 09/14/2010
Date Data Arrived at EDR: 10/07/2011
Date Made Active in Reports: 03/01/2012
Number of Days to Update: 146

Source: Department of Energy
Telephone: 505-845-0011
Last EDR Contact: 08/20/2014
Next Scheduled EDR Contact: 12/08/2014
Data Release Frequency: Varies

US MINES: Mines Master Index File

Contains all mine identification numbers issued for mines active or opened since 1971. The data also includes violation information.

Date of Government Version: 01/30/2014
Date Data Arrived at EDR: 03/05/2014
Date Made Active in Reports: 07/15/2014
Number of Days to Update: 132

Source: Department of Labor, Mine Safety and Health Administration
Telephone: 303-231-5959
Last EDR Contact: 09/04/2014
Next Scheduled EDR Contact: 12/15/2014
Data Release Frequency: Semi-Annually

TRIS: Toxic Chemical Release Inventory System

Toxic Release Inventory System. TRIS identifies facilities which release toxic chemicals to the air, water and land in reportable quantities under SARA Title III Section 313.

Date of Government Version: 12/31/2011
Date Data Arrived at EDR: 07/31/2013
Date Made Active in Reports: 09/13/2013
Number of Days to Update: 44

Source: EPA
Telephone: 202-566-0250
Last EDR Contact: 08/29/2014
Next Scheduled EDR Contact: 12/08/2014
Data Release Frequency: Annually

TSCA: Toxic Substances Control Act

Toxic Substances Control Act. TSCA identifies manufacturers and importers of chemical substances included on the TSCA Chemical Substance Inventory list. It includes data on the production volume of these substances by plant site.

Date of Government Version: 12/31/2006
Date Data Arrived at EDR: 09/29/2010
Date Made Active in Reports: 12/02/2010
Number of Days to Update: 64

Source: EPA
Telephone: 202-260-5521
Last EDR Contact: 09/26/2014
Next Scheduled EDR Contact: 01/05/2015
Data Release Frequency: Every 4 Years

FTTS: FIFRA/ TSCA Tracking System - FIFRA (Federal Insecticide, Fungicide, & Rodenticide Act)/TSCA (Toxic Substances Control Act)
FTTS tracks administrative cases and pesticide enforcement actions and compliance activities related to FIFRA, TSCA and EPCRA (Emergency Planning and Community Right-to-Know Act). To maintain currency, EDR contacts the Agency on a quarterly basis.

Date of Government Version: 04/09/2009
Date Data Arrived at EDR: 04/16/2009
Date Made Active in Reports: 05/11/2009
Number of Days to Update: 25

Source: EPA/Office of Prevention, Pesticides and Toxic Substances
Telephone: 202-566-1667
Last EDR Contact: 08/19/2014
Next Scheduled EDR Contact: 12/08/2014
Data Release Frequency: Quarterly

FTTS INSP: FIFRA/ TSCA Tracking System - FIFRA (Federal Insecticide, Fungicide, & Rodenticide Act)/TSCA (Toxic Substances Control Act)
A listing of FIFRA/TSCA Tracking System (FTTS) inspections and enforcements.

Date of Government Version: 04/09/2009
Date Data Arrived at EDR: 04/16/2009
Date Made Active in Reports: 05/11/2009
Number of Days to Update: 25

Source: EPA
Telephone: 202-566-1667
Last EDR Contact: 08/19/2014
Next Scheduled EDR Contact: 12/08/2014
Data Release Frequency: Quarterly

HIST FTTS: FIFRA/TSCA Tracking System Administrative Case Listing
A complete administrative case listing from the FIFRA/TSCA Tracking System (FTTS) for all ten EPA regions. The information was obtained from the National Compliance Database (NCDB). NCDB supports the implementation of FIFRA (Federal Insecticide, Fungicide, and Rodenticide Act) and TSCA (Toxic Substances Control Act). Some EPA regions are now closing out records. Because of that, and the fact that some EPA regions are not providing EPA Headquarters with updated records, it was decided to create a HIST FTTS database. It included records that may not be included in the newer FTTS database updates. This database is no longer updated.

Date of Government Version: 10/19/2006
Date Data Arrived at EDR: 03/01/2007
Date Made Active in Reports: 04/10/2007
Number of Days to Update: 40

Source: Environmental Protection Agency
Telephone: 202-564-2501
Last EDR Contact: 12/17/2007
Next Scheduled EDR Contact: 03/17/2008
Data Release Frequency: No Update Planned

HIST FTTS INSP: FIFRA/TSCA Tracking System Inspection & Enforcement Case Listing
A complete inspection and enforcement case listing from the FIFRA/TSCA Tracking System (FTTS) for all ten EPA regions. The information was obtained from the National Compliance Database (NCDB). NCDB supports the implementation of FIFRA (Federal Insecticide, Fungicide, and Rodenticide Act) and TSCA (Toxic Substances Control Act). Some EPA regions are now closing out records. Because of that, and the fact that some EPA regions are not providing EPA Headquarters with updated records, it was decided to create a HIST FTTS database. It included records that may not be included in the newer FTTS database updates. This database is no longer updated.

Date of Government Version: 10/19/2006
Date Data Arrived at EDR: 03/01/2007
Date Made Active in Reports: 04/10/2007
Number of Days to Update: 40

Source: Environmental Protection Agency
Telephone: 202-564-2501
Last EDR Contact: 12/17/2008
Next Scheduled EDR Contact: 03/17/2008
Data Release Frequency: No Update Planned

SSTS: Section 7 Tracking Systems
Section 7 of the Federal Insecticide, Fungicide and Rodenticide Act, as amended (92 Stat. 829) requires all registered pesticide-producing establishments to submit a report to the Environmental Protection Agency by March 1st each year. Each establishment must report the types and amounts of pesticides, active ingredients and devices being produced, and those having been produced and sold or distributed in the past year.

Date of Government Version: 12/31/2009
Date Data Arrived at EDR: 12/10/2010
Date Made Active in Reports: 02/25/2011
Number of Days to Update: 77

Source: EPA
Telephone: 202-564-4203
Last EDR Contact: 07/22/2014
Next Scheduled EDR Contact: 11/10/2014
Data Release Frequency: Annually

ICIS: Integrated Compliance Information System

The Integrated Compliance Information System (ICIS) supports the information needs of the national enforcement and compliance program as well as the unique needs of the National Pollutant Discharge Elimination System (NPDES) program.

Date of Government Version: 05/06/2014
Date Data Arrived at EDR: 05/16/2014
Date Made Active in Reports: 06/17/2014
Number of Days to Update: 32

Source: Environmental Protection Agency
Telephone: 202-564-5088
Last EDR Contact: 10/09/2014
Next Scheduled EDR Contact: 10/27/2014
Data Release Frequency: Quarterly

PADS: PCB Activity Database System

PCB Activity Database. PADS Identifies generators, transporters, commercial storers and/or brokers and disposers of PCB's who are required to notify the EPA of such activities.

Date of Government Version: 06/01/2013
Date Data Arrived at EDR: 07/17/2013
Date Made Active in Reports: 11/01/2013
Number of Days to Update: 107

Source: EPA
Telephone: 202-566-0500
Last EDR Contact: 07/18/2014
Next Scheduled EDR Contact: 10/27/2014
Data Release Frequency: Annually

MLTS: Material Licensing Tracking System

MLTS is maintained by the Nuclear Regulatory Commission and contains a list of approximately 8,100 sites which possess or use radioactive materials and which are subject to NRC licensing requirements. To maintain currency, EDR contacts the Agency on a quarterly basis.

Date of Government Version: 07/22/2013
Date Data Arrived at EDR: 08/02/2013
Date Made Active in Reports: 11/01/2013
Number of Days to Update: 91

Source: Nuclear Regulatory Commission
Telephone: 301-415-7169
Last EDR Contact: 09/08/2014
Next Scheduled EDR Contact: 12/22/2014
Data Release Frequency: Quarterly

RADINFO: Radiation Information Database

The Radiation Information Database (RADINFO) contains information about facilities that are regulated by U.S. Environmental Protection Agency (EPA) regulations for radiation and radioactivity.

Date of Government Version: 07/07/2014
Date Data Arrived at EDR: 07/10/2014
Date Made Active in Reports: 07/28/2014
Number of Days to Update: 18

Source: Environmental Protection Agency
Telephone: 202-343-9775
Last EDR Contact: 07/10/2014
Next Scheduled EDR Contact: 10/20/2014
Data Release Frequency: Quarterly

FINDS: Facility Index System/Facility Registry System

Facility Index System. FINDS contains both facility information and 'pointers' to other sources that contain more detail. EDR includes the following FINDS databases in this report: PCS (Permit Compliance System), AIRS (Aerometric Information Retrieval System), DOCKET (Enforcement Docket used to manage and track information on civil judicial enforcement cases for all environmental statutes), FURS (Federal Underground Injection Control), C-DOCKET (Criminal Docket System used to track criminal enforcement actions for all environmental statutes), FFIS (Federal Facilities Information System), STATE (State Environmental Laws and Statutes), and PADS (PCB Activity Data System).

Date of Government Version: 11/18/2013
Date Data Arrived at EDR: 02/27/2014
Date Made Active in Reports: 03/12/2014
Number of Days to Update: 13

Source: EPA
Telephone: (214) 665-2200
Last EDR Contact: 09/10/2014
Next Scheduled EDR Contact: 12/22/2014
Data Release Frequency: Quarterly

RAATS: RCRA Administrative Action Tracking System

RCRA Administration Action Tracking System. RAATS contains records based on enforcement actions issued under RCRA pertaining to major violators and includes administrative and civil actions brought by the EPA. For administration actions after September 30, 1995, data entry in the RAATS database was discontinued. EPA will retain a copy of the database for historical records. It was necessary to terminate RAATS because a decrease in agency resources made it impossible to continue to update the information contained in the database.

Date of Government Version: 04/17/1995
Date Data Arrived at EDR: 07/03/1995
Date Made Active in Reports: 08/07/1995
Number of Days to Update: 35

Source: EPA
Telephone: 202-564-4104
Last EDR Contact: 06/02/2008
Next Scheduled EDR Contact: 09/01/2008
Data Release Frequency: No Update Planned

RMP: Risk Management Plans

When Congress passed the Clean Air Act Amendments of 1990, it required EPA to publish regulations and guidance for chemical accident prevention at facilities using extremely hazardous substances. The Risk Management Program Rule (RMP Rule) was written to implement Section 112(r) of these amendments. The rule, which built upon existing industry codes and standards, requires companies of all sizes that use certain flammable and toxic substances to develop a Risk Management Program, which includes a(n): Hazard assessment that details the potential effects of an accidental release, an accident history of the last five years, and an evaluation of worst-case and alternative accidental releases; Prevention program that includes safety precautions and maintenance, monitoring, and employee training measures; and Emergency response program that spells out emergency health care, employee training measures and procedures for informing the public and response agencies (e.g the fire department) should an accident occur.

Date of Government Version: 04/01/2014
Date Data Arrived at EDR: 05/23/2014
Date Made Active in Reports: 07/28/2014
Number of Days to Update: 66

Source: Environmental Protection Agency
Telephone: 202-564-8600
Last EDR Contact: 07/22/2014
Next Scheduled EDR Contact: 11/10/2014
Data Release Frequency: Varies

BRS: Biennial Reporting System

The Biennial Reporting System is a national system administered by the EPA that collects data on the generation and management of hazardous waste. BRS captures detailed data from two groups: Large Quantity Generators (LQG) and Treatment, Storage, and Disposal Facilities.

Date of Government Version: 12/31/2011
Date Data Arrived at EDR: 02/26/2013
Date Made Active in Reports: 04/19/2013
Number of Days to Update: 52

Source: EPA/NTIS
Telephone: 800-424-9346
Last EDR Contact: 08/29/2014
Next Scheduled EDR Contact: 12/08/2014
Data Release Frequency: Biennially

IOP: Innocent Owner/Operator Program

Contains information on all sites that are in the IOP. An IOP is an innocent owner or operator whose property is contaminated as a result of a release or migration of contaminants from a source or sources not located on the property, and they did not cause or contribute to the source or sources of contamination.

Date of Government Version: 07/22/2014
Date Data Arrived at EDR: 07/25/2014
Date Made Active in Reports: 08/20/2014
Number of Days to Update: 26

Source: Texas Commission on Environmental Quality
Telephone: 512-239-5894
Last EDR Contact: 07/08/2014
Next Scheduled EDR Contact: 10/20/2014
Data Release Frequency: Quarterly

NPDES: NPDES Facility List

Permitted wastewater outfalls.

Date of Government Version: 06/04/2014
Date Data Arrived at EDR: 06/05/2014
Date Made Active in Reports: 07/17/2014
Number of Days to Update: 42

Source: Texas Commission on Environmental Quality
Telephone: 512-239-4591
Last EDR Contact: 08/20/2014
Next Scheduled EDR Contact: 12/01/2014
Data Release Frequency: Varies

UIC: Underground Injection Wells Database Listing

Class V injection wells regulated by the TCEQ. Class V wells are used to inject non-hazardous fluids underground. Most Class V wells are used to dispose of wastes into or above underground sources of drinking water and can pose a threat to ground water quality, if not managed properly.

Date of Government Version: 05/07/2013
Date Data Arrived at EDR: 05/09/2013
Date Made Active in Reports: 07/18/2013
Number of Days to Update: 70

Source: Texas Commission on Environmental Quality
Telephone: 512-239-6627
Last EDR Contact: 07/21/2014
Next Scheduled EDR Contact: 11/03/2014
Data Release Frequency: Varies

DRYCLEANERS: Drycleaner Registration Database Listing
A listing of drycleaning facilities.

Date of Government Version: 06/02/2014
Date Data Arrived at EDR: 06/12/2014
Date Made Active in Reports: 07/11/2014
Number of Days to Update: 29

Source: Texas Commission on Environmental Quality
Telephone: 512-239-2160
Last EDR Contact: 09/10/2014
Next Scheduled EDR Contact: 12/22/2014
Data Release Frequency: Varies

ENFORCEMENT: Notice of Violations Listing
A listing of permit violations.

Date of Government Version: 07/15/2014
Date Data Arrived at EDR: 07/17/2014
Date Made Active in Reports: 08/07/2014
Number of Days to Update: 21

Source: Texas Commission on Environmental Quality
Telephone: 512-239-6012
Last EDR Contact: 09/22/2014
Next Scheduled EDR Contact: 12/22/2014
Data Release Frequency: Semi-Annually

Ind. Haz Waste: Industrial & Hazardous Waste Database
Summary reports reported by waste handlers, generators and shippers in Texas.

Date of Government Version: 06/02/2014
Date Data Arrived at EDR: 07/10/2014
Date Made Active in Reports: 08/07/2014
Number of Days to Update: 28

Source: Texas Commission on Environmental Quality
Telephone: 512-239-0985
Last EDR Contact: 07/10/2014
Next Scheduled EDR Contact: 10/20/2014
Data Release Frequency: Annually

ED AQUIF: Edwards Aquifer Permits
A listing of permits in the Edwards Aquifer Protection Program database. The information provided is for the counties located in the Austin Region (Hays, Travis, and Williamson counties).

Date of Government Version: 06/30/2014
Date Data Arrived at EDR: 07/11/2014
Date Made Active in Reports: 08/07/2014
Number of Days to Update: 27

Source: Texas Commission on Environmental Quality, Austin Region
Telephone: 512-339-2929
Last EDR Contact: 09/29/2014
Next Scheduled EDR Contact: 01/12/2015
Data Release Frequency: Varies

AIRS: Current Emission Inventory Data
The database lists by company, along with their actual emissions, the TNRCC air accounts that emit EPA criteria pollutants.

Date of Government Version: 05/19/2014
Date Data Arrived at EDR: 05/23/2014
Date Made Active in Reports: 06/20/2014
Number of Days to Update: 28

Source: Texas Commission on Environmental Quality
Telephone: N/A
Last EDR Contact: 09/15/2014
Next Scheduled EDR Contact: 12/29/2014
Data Release Frequency: Semi-Annually

MSD: Municipal Settings Designations Database
An MSD is an official state designation given to property within a municipality or its extraterritorial jurisdiction that certifies that designated groundwater at the property is not use as potable water, and is prohibited from future use as potatable water because that groundwater is contaminated in excess of the applicable potable-water protective concentration level.

Date of Government Version: 06/24/2014
Date Data Arrived at EDR: 07/03/2014
Date Made Active in Reports: 07/31/2014
Number of Days to Update: 28

Source: Texas Commission on Environmental Quality
Telephone: 512-239-4982
Last EDR Contact: 09/22/2014
Next Scheduled EDR Contact: 01/05/2015
Data Release Frequency: Varies

TIER 2: Tier 2 Chemical Inventory Reports

A listing of facilities which store or manufacture hazardous materials and submit a chemical inventory report.

Date of Government Version: 12/31/2012
Date Data Arrived at EDR: 06/07/2013
Date Made Active in Reports: 07/22/2013
Number of Days to Update: 45

Source: Department of State Health Services
Telephone: 512-834-6603
Last EDR Contact: 08/19/2014
Next Scheduled EDR Contact: 12/08/2014
Data Release Frequency: Annually

RWS: Radioactive Waste Sites

Sites in the State of Texas that have been designated as Radioactive Waste sites.

Date of Government Version: 07/24/2006
Date Data Arrived at EDR: 12/14/2006
Date Made Active in Reports: 01/23/2007
Number of Days to Update: 40

Source: Texas Commission on Environmental Quality
Telephone: 512-239-0859
Last EDR Contact: 08/22/2014
Next Scheduled EDR Contact: 12/01/2014
Data Release Frequency: Semi-Annually

INDIAN RESERV: Indian Reservations

This map layer portrays Indian administered lands of the United States that have any area equal to or greater than 640 acres.

Date of Government Version: 12/31/2005
Date Data Arrived at EDR: 12/08/2006
Date Made Active in Reports: 01/11/2007
Number of Days to Update: 34

Source: USGS
Telephone: 202-208-3710
Last EDR Contact: 07/18/2014
Next Scheduled EDR Contact: 10/27/2014
Data Release Frequency: Semi-Annually

SCRD DRYCLEANERS: State Coalition for Remediation of Drycleaners Listing

The State Coalition for Remediation of Drycleaners was established in 1998, with support from the U.S. EPA Office of Superfund Remediation and Technology Innovation. It is comprised of representatives of states with established drycleaner remediation programs. Currently the member states are Alabama, Connecticut, Florida, Illinois, Kansas, Minnesota, Missouri, North Carolina, Oregon, South Carolina, Tennessee, Texas, and Wisconsin.

Date of Government Version: 03/07/2011
Date Data Arrived at EDR: 03/09/2011
Date Made Active in Reports: 05/02/2011
Number of Days to Update: 54

Source: Environmental Protection Agency
Telephone: 615-532-8599
Last EDR Contact: 07/25/2014
Next Scheduled EDR Contact: 11/03/2014
Data Release Frequency: Varies

Financial Assurance 2: Financial Assurance Information Listing

Financial Assurance information for underground storage tank facilities. Financial assurance is intended to ensure that resources are available to pay for the cost of closure, post-closure care, and corrective measures if the owner or operator of a regulated facility is unable or unwilling to pay

Date of Government Version: 06/02/2014
Date Data Arrived at EDR: 07/02/2014
Date Made Active in Reports: 07/31/2014
Number of Days to Update: 29

Source: Texas Commission on Environmental Quality
Telephone: 512-239-0986
Last EDR Contact: 10/02/2014
Next Scheduled EDR Contact: 01/12/2015
Data Release Frequency: Quarterly

IHW CORR ACTION: IHW CORR ACTION

Industrial hazardous waste facilities with corrective actions.

Date of Government Version: 07/17/2014
Date Data Arrived at EDR: 07/18/2014
Date Made Active in Reports: 08/07/2014
Number of Days to Update: 20

Source: Texas Commission on Environmental Quality
Telephone: 512-239-5872
Last EDR Contact: 07/07/2014
Next Scheduled EDR Contact: 10/20/2014
Data Release Frequency: Varies

LEAD SMELTER 1: Lead Smelter Sites

A listing of former lead smelter site locations.

Date of Government Version: 06/04/2014
Date Data Arrived at EDR: 06/12/2014
Date Made Active in Reports: 07/28/2014
Number of Days to Update: 46

Source: Environmental Protection Agency
Telephone: 703-603-8787
Last EDR Contact: 07/01/2014
Next Scheduled EDR Contact: 10/20/2014
Data Release Frequency: Varies

LEAD SMELTER 2: Lead Smelter Sites

A list of several hundred sites in the U.S. where secondary lead smelting was done from 1931and 1964. These sites may pose a threat to public health through ingestion or inhalation of contaminated soil or dust

Date of Government Version: 04/05/2001
Date Data Arrived at EDR: 10/27/2010
Date Made Active in Reports: 12/02/2010
Number of Days to Update: 36

Source: American Journal of Public Health
Telephone: 703-305-6451
Last EDR Contact: 12/02/2009
Next Scheduled EDR Contact: N/A
Data Release Frequency: No Update Planned

2020 COR ACTION: 2020 Corrective Action Program List

The EPA has set ambitious goals for the RCRA Corrective Action program by creating the 2020 Corrective Action Universe. This RCRA cleanup baseline includes facilities expected to need corrective action. The 2020 universe contains a wide variety of sites. Some properties are heavily contaminated while others were contaminated but have since been cleaned up. Still others have not been fully investigated yet, and may require little or no remediation. Inclusion in the 2020 Universe does not necessarily imply failure on the part of a facility to meet its RCRA obligations.

Date of Government Version: 11/11/2011
Date Data Arrived at EDR: 05/18/2012
Date Made Active in Reports: 05/25/2012
Number of Days to Update: 7

Source: Environmental Protection Agency
Telephone: 703-308-4044
Last EDR Contact: 08/15/2014
Next Scheduled EDR Contact: 11/24/2014
Data Release Frequency: Varies

PRP: Potentially Responsible Parties

A listing of verified Potentially Responsible Parties

Date of Government Version: 04/15/2013
Date Data Arrived at EDR: 07/03/2013
Date Made Active in Reports: 09/13/2013
Number of Days to Update: 72

Source: EPA
Telephone: 202-564-6023
Last EDR Contact: 09/30/2014
Next Scheduled EDR Contact: 01/12/2015
Data Release Frequency: Quarterly

FEDLAND: Federal and Indian Lands

Federally and Indian administrated lands of the United States. Lands included are administrated by: Army Corps of Engineers, Bureau of Reclamation, National Wild and Scenic River, National Wildlife Refuge, Public Domain Land, Wilderness, Wilderness Study Area, Wildlife Management Area, Bureau of Indian Affairs, Bureau of Land Management, Department of Justice, Forest Service, Fish and Wildlife Service, National Park Service.

Date of Government Version: 12/31/2005
Date Data Arrived at EDR: 02/06/2006
Date Made Active in Reports: 01/11/2007
Number of Days to Update: 339

Source: U.S. Geological Survey
Telephone: 888-275-8747
Last EDR Contact: 07/18/2014
Next Scheduled EDR Contact: 10/27/2014
Data Release Frequency: N/A

GOVERNMENT RECORDS SEARCHED / DATA CURRENCY TRACKING

US AIRS (AFS): Aerometric Information Retrieval System Facility Subsystem (AFS)

The database is a sub-system of Aerometric Information Retrieval System (AIRS). AFS contains compliance data on air pollution point sources regulated by the U.S. EPA and/or state and local air regulatory agencies. This information comes from source reports by various stationary sources of air pollution, such as electric power plants, steel mills, factories, and universities, and provides information about the air pollutants they produce. Action, air program, air program pollutant, and general level plant data. It is used to track emissions and compliance data from industrial plants.

Date of Government Version: 10/23/2013
Date Data Arrived at EDR: 11/06/2013
Date Made Active in Reports: 12/06/2013
Number of Days to Update: 30

Source: EPA
Telephone: 202-564-2496
Last EDR Contact: 09/29/2014
Next Scheduled EDR Contact: 01/12/2015
Data Release Frequency: Annually

US AIRS MINOR: Air Facility System Data

A listing of minor source facilities.

Date of Government Version: 10/23/2013
Date Data Arrived at EDR: 11/06/2013
Date Made Active in Reports: 12/06/2013
Number of Days to Update: 30

Source: EPA
Telephone: 202-564-2496
Last EDR Contact: 09/29/2014
Next Scheduled EDR Contact: 01/12/2015
Data Release Frequency: Annually

US FIN ASSUR: Financial Assurance Information

All owners and operators of facilities that treat, store, or dispose of hazardous waste are required to provide proof that they will have sufficient funds to pay for the clean up, closure, and post-closure care of their facilities.

Date of Government Version: 06/19/2014
Date Data Arrived at EDR: 06/20/2014
Date Made Active in Reports: 07/28/2014
Number of Days to Update: 38

Source: Environmental Protection Agency
Telephone: 202-566-1917
Last EDR Contact: 08/14/2014
Next Scheduled EDR Contact: 12/01/2014
Data Release Frequency: Quarterly

COAL ASH: Coal Ash Disposal Sites

A listing of facilities that use surface impoundments or landfills to dispose of coal ash.

Date of Government Version: 05/07/2013
Date Data Arrived at EDR: 05/09/2013
Date Made Active in Reports: 07/18/2013
Number of Days to Update: 70

Source: Texas Commission on Environmental Quality
Telephone: 512-239-6624
Last EDR Contact: 08/05/2014
Next Scheduled EDR Contact: 11/17/2014
Data Release Frequency: Varies

GCC: Groundwater Contamination Cases

Texas Water Code, Section 26.406 requires the annual report to describe the current status of groundwater monitoring activities conducted or required by each agency at regulated facilities or associated with regulated activities. The report is required to contain a description of each case of groundwater contamination documented during the previous calendar year. Also to be included, is a description of each case of contamination documented during previous periods for which voluntary clean up action was incomplete at the time the preceding report was issued. The report is also required to indicate the status of enforcement action for each listed case.

Date of Government Version: 12/31/2013
Date Data Arrived at EDR: 06/23/2014
Date Made Active in Reports: 07/09/2014
Number of Days to Update: 16

Source: Texas Commission on Environmental Quality
Telephone: 512-239-5690
Last EDR Contact: 09/03/2014
Next Scheduled EDR Contact: 12/15/2014
Data Release Frequency: Annually

PCB TRANSFORMER: PCB Transformer Registration Database

The database of PCB transformer registrations that includes all PCB registration submittals.

Date of Government Version: 02/01/2011
Date Data Arrived at EDR: 10/19/2011
Date Made Active in Reports: 01/10/2012
Number of Days to Update: 83

Source: Environmental Protection Agency
Telephone: 202-566-0517
Last EDR Contact: 08/01/2014
Next Scheduled EDR Contact: 11/10/2014
Data Release Frequency: Varies

COAL ASH EPA: Coal Combustion Residues Surface Impoundments List
A listing of coal combustion residues surface impoundments with high hazard potential ratings.

Date of Government Version: 03/14/2014
Date Data Arrived at EDR: 06/11/2014
Date Made Active in Reports: 07/28/2014
Number of Days to Update: 47

Source: Environmental Protection Agency
Telephone: N/A
Last EDR Contact: 09/10/2014
Next Scheduled EDR Contact: 12/22/2014
Data Release Frequency: Varies

COAL ASH DOE: Sleam-Electric Plan Operation Data
A listing of power plants that store ash in surface ponds.

Date of Government Version: 12/31/2005
Date Data Arrived at EDR: 08/07/2009
Date Made Active in Reports: 10/22/2009
Number of Days to Update: 76

Source: Department of Energy
Telephone: 202-586-8719
Last EDR Contact: 07/18/2014
Next Scheduled EDR Contact: 10/27/2014
Data Release Frequency: Varies

Financial Assurance 1: Financial Assurance Information Listing
Financial assurance information.

Date of Government Version: 06/30/2014
Date Data Arrived at EDR: 07/01/2014
Date Made Active in Reports: 07/31/2014
Number of Days to Update: 30

Source: Texas Commission on Environmental Quality
Telephone: 512-239-6239
Last EDR Contact: 09/29/2014
Next Scheduled EDR Contact: 01/12/2015
Data Release Frequency: Varies

EPA WATCH LIST: EPA WATCH LIST
EPA maintains a "Watch List" to facilitate dialogue between EPA, state and local environmental agencies on enforcement matters relating to facilities with alleged violations identified as either significant or high priority. Being on the Watch List does not mean that the facility has actually violated the law only that an investigation by EPA or a state or local environmental agency has led those organizations to allege that an unproven violation has in fact occurred. Being on the Watch List does not represent a higher level of concern regarding the alleged violations that were detected, but instead indicates cases requiring additional dialogue between EPA, state and local agencies - primarily because of the length of time the alleged violation has gone unaddressed or unresolved.

Date of Government Version: 08/30/2013
Date Data Arrived at EDR: 03/21/2014
Date Made Active in Reports: 06/17/2014
Number of Days to Update: 88

Source: Environmental Protection Agency
Telephone: 617-520-3000
Last EDR Contact: 08/15/2014
Next Scheduled EDR Contact: 11/24/2014
Data Release Frequency: Quarterly

EDR HIGH RISK HISTORICAL RECORDS

EDR Exclusive Records

EDR MGP: EDR Proprietary Manufactured Gas Plants
The EDR Proprietary Manufactured Gas Plant Database includes records of coal gas plants (manufactured gas plants) compiled by EDR's researchers. Manufactured gas sites were used in the United States from the 1800's to 1950's to produce a gas that could be distributed and used as fuel. These plants used whale oil, rosin, coal, or a mixture of coal, oil, and water that also produced a significant amount of waste. Many of the byproducts of the gas production, such as coal tar (oily waste containing volatile and non-volatile chemicals), sludges, oils and other compounds are potentially hazardous to human health and the environment. The byproduct from this process was frequently disposed of directly at the plant site and can remain or spread slowly, serving as a continuous source of soil and groundwater contamination.

Date of Government Version: N/A
Date Data Arrived at EDR: N/A
Date Made Active in Reports: N/A
Number of Days to Update: N/A

Source: EDR, Inc.
Telephone: N/A
Last EDR Contact: N/A
Next Scheduled EDR Contact: N/A
Data Release Frequency: No Update Planned

EDR US Hist Auto Stat: EDR Exclusive Historic Gas Stations

EDR has searched selected national collections of business directories and has collected listings of potential gas station/filling station/service station sites that were available to EDR researchers. EDR's review was limited to those categories of sources that might, in EDR's opinion, include gas station/filling station/service station establishments. The categories reviewed included, but were not limited to gas, gas station, gasoline station, filling station, auto, automobile repair, auto service station, service station, etc. This database falls within a category of information EDR classifies as "High Risk Historical Records", or HRHR. EDR's HRHR effort presents unique and sometimes proprietary data about past sites and operations that typically create environmental concerns, but may not show up in current government records searches.

Date of Government Version: N/A
Date Data Arrived at EDR: N/A
Date Made Active in Reports: N/A
Number of Days to Update: N/A

Source: EDR, Inc.
Telephone: N/A
Last EDR Contact: N/A
Next Scheduled EDR Contact: N/A
Data Release Frequency: Varies

EDR US Hist Cleaners: EDR Exclusive Historic Dry Cleaners

EDR has searched selected national collections of business directories and has collected listings of potential dry cleaner sites that were available to EDR researchers. EDR's review was limited to those categories of sources that might, in EDR's opinion, include dry cleaning establishments. The categories reviewed included, but were not limited to dry cleaners, cleaners, laundry, laundromat, cleaning/laundry, wash & dry etc. This database falls within a category of information EDR classifies as "High Risk Historical Records", or HRHR. EDR's HRHR effort presents unique and sometimes proprietary data about past sites and operations that typically create environmental concerns, but may not show up in current government records searches.

Date of Government Version: N/A
Date Data Arrived at EDR: N/A
Date Made Active in Reports: N/A
Number of Days to Update: N/A

Source: EDR, Inc.
Telephone: N/A
Last EDR Contact: N/A
Next Scheduled EDR Contact: N/A
Data Release Frequency: Varies

EDR RECOVERED GOVERNMENT ARCHIVES

Exclusive Recovered Govt. Archives

RGA LF: Recovered Government Archive Solid Waste Facilities List

The EDR Recovered Government Archive Landfill database provides a list of landfills derived from historical databases and includes many records that no longer appear in current government lists. Compiled from Records formerly available from the Texas Commission of Environmental Quality in Texas formerly known as Texas Natural Resources Conservation Commission which changed in 2002.

Date of Government Version: N/A
Date Data Arrived at EDR: 07/01/2013
Date Made Active in Reports: 01/13/2014
Number of Days to Update: 196

Source: Texas Commission on Environmental Quality
Telephone: N/A
Last EDR Contact: 06/01/2012
Next Scheduled EDR Contact: N/A
Data Release Frequency: Varies

RGA HWS: Recovered Government Archive State Hazardous Waste Facilities List

The EDR Recovered Government Archive State Hazardous Waste database provides a list of SHWS incidents derived from historical databases and includes many records that no longer appear in current government lists. Compiled from Records formerly available from the Texas Commission of Environmental Quality in Texas formerly known as Texas Natural Resources Conservation Commission which changed in 2002.

Date of Government Version: N/A
Date Data Arrived at EDR: 07/01/2013
Date Made Active in Reports: 12/26/2013
Number of Days to Update: 178

Source: Texas Commission on Environmental Quality
Telephone: N/A
Last EDR Contact: 06/01/2012
Next Scheduled EDR Contact: N/A
Data Release Frequency: Varies

COUNTY RECORDS

TRAVIS COUNTY:

Historic Tank Records
A listing of historic records from the City of Austin.

Date of Government Version: 06/25/2012
Date Data Arrived at EDR: 06/29/2012
Date Made Active in Reports: 08/23/2012
Number of Days to Update: 55

Source: Department of Planning & Development Review
Telephone: 512-974-2715
Last EDR Contact: 09/08/2014
Next Scheduled EDR Contact: 12/22/2014
Data Release Frequency: Varies

OTHER DATABASE(S)

Depending on the geographic area covered by this report, the data provided in these specialty databases may or may not be complete. For example, the existence of wetlands information data in a specific report does not mean that all wetlands in the area covered by the report are included. Moreover, the absence of any reported wetlands information does not necessarily mean that wetlands do not exist in the area covered by the report.

CT MANIFEST: Hazardous Waste Manifest Data
Facility and manifest data. Manifest is a document that lists and tracks hazardous waste from the generator through transporters to a tsd facility.

Date of Government Version: 07/30/2013
Date Data Arrived at EDR: 08/19/2013
Date Made Active in Reports: 10/03/2013
Number of Days to Update: 45

Source: Department of Energy & Environmental Protection
Telephone: 860-424-3375
Last EDR Contact: 08/19/2014
Next Scheduled EDR Contact: 12/01/2014
Data Release Frequency: No Update Planned

NJ MANIFEST: Manifest Information
Hazardous waste manifest information.

Date of Government Version: 12/31/2011
Date Data Arrived at EDR: 07/19/2012
Date Made Active in Reports: 08/28/2012
Number of Days to Update: 40

Source: Department of Environmental Protection
Telephone: N/A
Last EDR Contact: 07/17/2014
Next Scheduled EDR Contact: 10/27/2014
Data Release Frequency: Annually

NY MANIFEST: Facility and Manifest Data
Manifest is a document that lists and tracks hazardous waste from the generator through transporters to a TSD facility.

Date of Government Version: 05/01/2014
Date Data Arrived at EDR: 05/07/2014
Date Made Active in Reports: 06/10/2014
Number of Days to Update: 34

Source: Department of Environmental Conservation
Telephone: 518-402-8651
Last EDR Contact: 08/07/2014
Next Scheduled EDR Contact: 11/17/2014
Data Release Frequency: Annually

PA MANIFEST: Manifest Information
Hazardous waste manifest information.

Date of Government Version: 12/31/2013
Date Data Arrived at EDR: 07/21/2014
Date Made Active in Reports: 08/25/2014
Number of Days to Update: 35

Source: Department of Environmental Protection
Telephone: 717-783-8990
Last EDR Contact: 07/18/2014
Next Scheduled EDR Contact: 11/03/2014
Data Release Frequency: Annually

RI MANIFEST: Manifest information
Hazardous waste manifest information

Date of Government Version: 12/31/2013
Date Data Arrived at EDR: 07/15/2014
Date Made Active in Reports: 08/13/2014
Number of Days to Update: 29

Source: Department of Environmental Management
Telephone: 401-222-2797
Last EDR Contact: 08/26/2014
Next Scheduled EDR Contact: 12/08/2014
Data Release Frequency: Annually

VT MANIFEST: Hazardous Waste Manifest Data
Hazardous waste manifest information.

Date of Government Version: 03/27/2014
Date Data Arrived at EDR: 06/12/2014
Date Made Active in Reports: 07/17/2014
Number of Days to Update: 35

Source: Department of Environmental Conservation
Telephone: 802-241-3443
Last EDR Contact: 07/21/2014
Next Scheduled EDR Contact: 11/03/2014
Data Release Frequency: Annually

WI MANIFEST: Manifest Information
Hazardous waste manifest information.

Date of Government Version: 12/31/2013
Date Data Arrived at EDR: 06/20/2014
Date Made Active in Reports: 08/07/2014
Number of Days to Update: 48

Source: Department of Natural Resources
Telephone: N/A
Last EDR Contact: 09/15/2014
Next Scheduled EDR Contact: 12/29/2014
Data Release Frequency: Annually

Oil/Gas Pipelines: This data was obtained by EDR from the USGS in 1994. It is referred to by USGS as GeoData Digital Line Graphs from 1:100,000-Scale Maps. It was extracted from the transportation category including some oil, but primarily gas pipelines.

Sensitive Receptors: There are individuals deemed sensitive receptors due to their fragile immune systems and special sensitivity to environmental discharges. These sensitive receptors typically include the elderly, the sick, and children. While the location of all sensitive receptors cannot be determined, EDR indicates those buildings and facilities - schools, daycares, hospitals, medical centers, and nursing homes - where individuals who are sensitive receptors are likely to be located.

AHA Hospitals:
Source: American Hospital Association, Inc.
Telephone: 312-280-5991
The database includes a listing of hospitals based on the American Hospital Association's annual survey of hospitals.

Medical Centers: Provider of Services Listing
Source: Centers for Medicare & Medicaid Services
Telephone: 410-786-3000
A listing of hospitals with Medicare provider number, produced by Centers of Medicare & Medicaid Services, a federal agency within the U.S. Department of Health and Human Services.

Nursing Homes
Source: National Institutes of Health
Telephone: 301-594-6248
Information on Medicare and Medicaid certified nursing homes in the United States.

Public Schools
Source: National Center for Education Statistics
Telephone: 202-502-7300
The National Center for Education Statistics' primary database on elementary and secondary public education in the United States. It is a comprehensive, annual, national statistical database of all public elementary and secondary schools and school districts, which contains data that are comparable across all states.

Private Schools
Source: National Center for Education Statistics
Telephone: 202-502-7300
The National Center for Education Statistics' primary database on private school locations in the United States.
Daycare Centers: Child Care Facility List
Source: Department of Protective & Regulatory Services
Telephone: 512-438-3269

Flood Zone Data: This data, available in select counties across the country, was obtained by EDR in 2003 & 2011 from the Federal Emergency Management Agency (FEMA). Data depicts 100-year and 500-year flood zones as defined by FEMA.

NWI: National Wetlands Inventory. This data, available in select counties across the country, was obtained by EDR in 2002, 2005 and 2010 from the U.S. Fish and Wildlife Service.

Scanned Digital USGS 7.5' Topographic Map (DRG)
Source: United States Geologic Survey
A digital raster graphic (DRG) is a scanned image of a U.S. Geological Survey topographic map. The map images are made by scanning published paper maps on high-resolution scanners. The raster image is georeferenced and fit to the Universal Transverse Mercator (UTM) projection.

STREET AND ADDRESS INFORMATION

© 2010 Tele Atlas North America, Inc. All rights reserved. This material is proprietary and the subject of copyright protection and other intellectual property rights owned by or licensed to Tele Atlas North America, Inc. The use of this material is subject to the terms of a license agreement. You will be held liable for any unauthorized copying or disclosure of this material.

GEOCHECK ®- PHYSICAL SETTING SOURCE ADDENDUM

TARGET PROPERTY ADDRESS

LEVANDAR LOOP
7201 LEVANDAR LOOP
AUSTIN, TX 78721

TARGET PROPERTY COORDINATES

Latitude (North):	30.2534 - 30˚ 15’ 12.24’’
Longitude (West):	97.6875 - 97˚ 41’ 15.00’’
Universal Tranverse Mercator:	Zone 14
UTM X (Meters):	626272.8
UTM Y (Meters):	3347412.5
Elevation:	451 ft. above sea level

USGS TOPOGRAPHIC MAP

Target Property Map:	30097-C6 AUSTIN EAST, TX
Most Recent Revision:	1988
South Map:	30097-B6 MONTOPOLIS, TX
Most Recent Revision:	1988

EDR’s GeoCheck Physical Setting Source Addendum is provided to assist the environmental professional in forming an opinion about the impact of potential contaminant migration.

Assessment of the impact of contaminant migration generally has two principal investigative components:

1. Groundwater flow direction, and
2. Groundwater flow velocity.

Groundwater flow direction may be impacted by surface topography, hydrology, hydrogeology, characteristics of the soil, and nearby wells. Groundwater flow velocity is generally impacted by the nature of the geologic strata.

GEOCHECK® - PHYSICAL SETTING SOURCE SUMMARY

GROUNDWATER FLOW DIRECTION INFORMATION

Groundwater flow direction for a particular site is best determined by a qualified environmental professional using site-specific well data. If such data is not reasonably ascertainable, it may be necessary to rely on other sources of information, such as surface topographic information, hydrologic information, hydrogeologic data collected on nearby properties, and regional groundwater flow information (from deep aquifers).

TOPOGRAPHIC INFORMATION

Surface topography may be indicative of the direction of surficial groundwater flow. This information can be used to assist the environmental professional in forming an opinion about the impact of nearby contaminated properties or, should contamination exist on the target property, what downgradient sites might be impacted.

TARGET PROPERTY TOPOGRAPHY

General Topographic Gradient: General SE

SURROUNDING TOPOGRAPHY: ELEVATION PROFILES

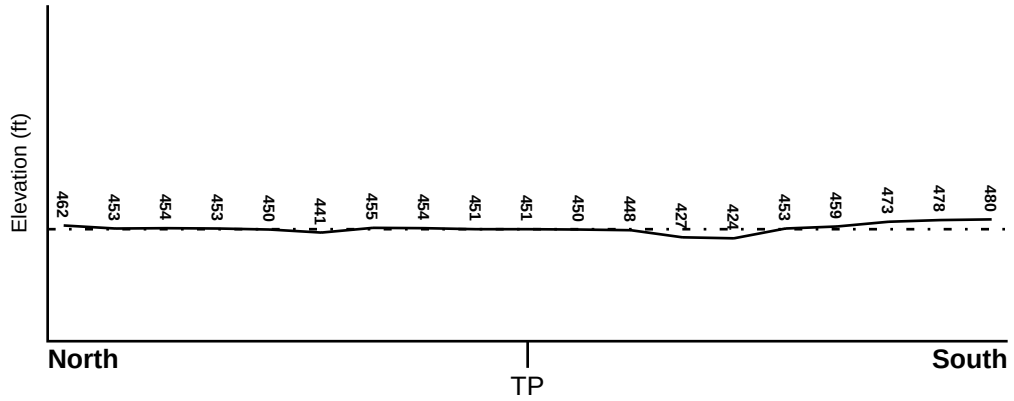

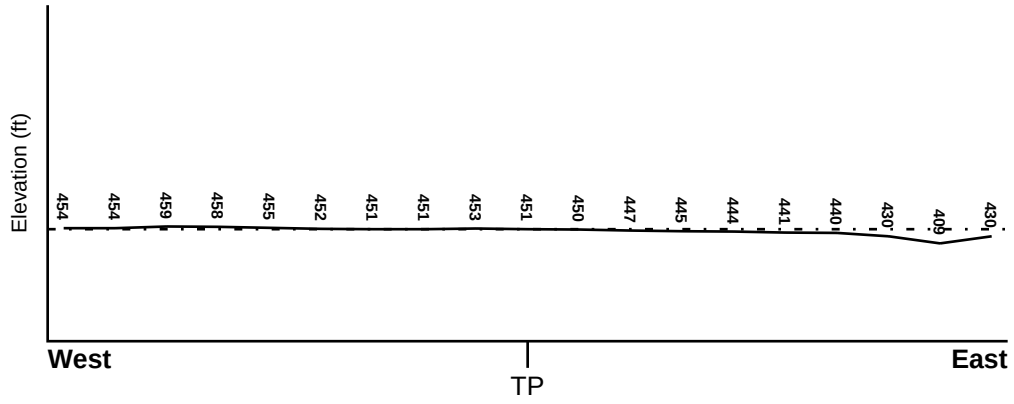

Target Property Elevation: 451 ft.

0 1/2 1 Miles

Source: Topography has been determined from the USGS 7.5' Digital Elevation Model and should be evaluated on a relative (not an absolute) basis. Relative elevation information between sites of close proximity should be field verified.

GEOCHECK® - PHYSICAL SETTING SOURCE SUMMARY

HYDROLOGIC INFORMATION

Surface water can act as a hydrologic barrier to groundwater flow. Such hydrologic information can be used to assist the environmental professional in forming an opinion about the impact of nearby contaminated properties or, should contamination exist on the target property, what downgradient sites might be impacted.

Refer to the Physical Setting Source Map following this summary for hydrologic information (major waterways and bodies of water).

FEMA FLOOD ZONE

Target Property County	FEMA Flood Electronic Data
TRAVIS, TX	YES - refer to the Overview Map and Detail Map

Flood Plain Panel at Target Property: 48453C - FEMA DFIRM Flood data

Additional Panels in search area: Not Reported

NATIONAL WETLAND INVENTORY

NWI Quad at Target Property	NWI Electronic Data Coverage
NOT AVAILABLE	YES - refer to the Overview Map and Detail Map

HYDROGEOLOGIC INFORMATION

Hydrogeologic information obtained by installation of wells on a specific site can often be an indicator of groundwater flow direction in the immediate area. Such hydrogeologic information can be used to assist the environmental professional in forming an opinion about the impact of nearby contaminated properties or, should contamination exist on the target property, what downgradient sites might be impacted.

Site-Specific Hydrogeological Data*:

Search Radius: 1.25 miles
Status: Not found

AQUIFLOW®

Search Radius: 1.000 Mile.

EDR has developed the AQUIFLOW Information System to provide data on the general direction of groundwater flow at specific points. EDR has reviewed reports submitted by environmental professionals to regulatory authorities at select sites and has extracted the date of the report, groundwater flow direction as determined hydrogeologically, and the depth to water table.

MAP ID	LOCATION FROM TP	GENERAL DIRECTION GROUNDWATER FLOW
Not Reported		

* ©1996 Site−specific hydrogeological data gathered by CERCLIS Alerts, Inc., Bainbridge Island, WA. All rights reserved. All of the information and opinions presented are those of the cited EPA report(s), which were completed under a Comprehensive Environmental Response Compensation and Liability Information System (CERCLIS) investigation.

GEOCHECK® - PHYSICAL SETTING SOURCE SUMMARY

GROUNDWATER FLOW VELOCITY INFORMATION

Groundwater flow velocity information for a particular site is best determined by a qualified environmental professional using site specific geologic and soil strata data. If such data are not reasonably ascertainable, it may be necessary to rely on other sources of information, including geologic age identification, rock stratigraphic unit and soil characteristics data collected on nearby properties and regional soil information. In general, contaminant plumes move more quickly through sandy-gravelly types of soils than silty-clayey types of soils.

GEOLOGIC INFORMATION IN GENERAL AREA OF TARGET PROPERTY

Geologic information can be used by the environmental professional in forming an opinion about the relative speed at which contaminant migration may be occurring.

ROCK STRATIGRAPHIC UNIT

Era:	Mesozoic
System:	Cretaceous
Series:	Taylor Group
Code:	uK3 *(decoded above as Era, System & Series)*

GEOLOGIC AGE IDENTIFICATION

Category: Stratified Sequence

Geologic Age and Rock Stratigraphic Unit Source: P.G. Schruben, R.E. Arndt and W.J. Bawiec, Geology of the Conterminous U.S. at 1:2,500,000 Scale - a digital representation of the 1974 P.B. King and H.M. Beikman Map, USGS Digital Data Series DDS - 11 (1994).

SSURGO SOIL MAP - 4096927.2s

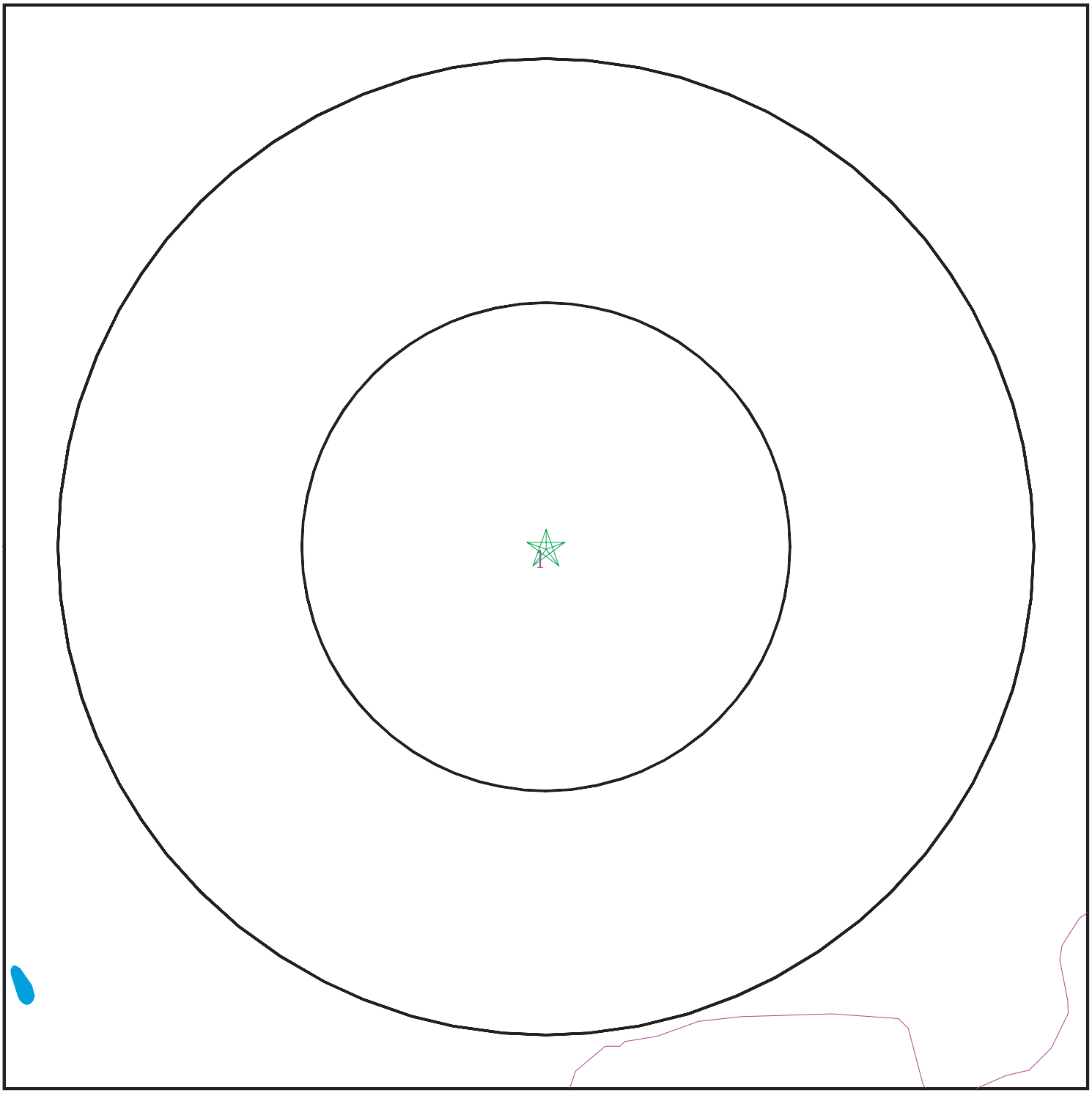

Target Property
SSURGO Soil
Water

0 1/16 1/8 1/4 Miles

N

SITE NAME:	Levandar Loop	CLIENT:	TRC Environmental Consultants
ADDRESS:	7201 Levandar Loop Austin TX 78721	CONTACT:	Teal Glass
		INQUIRY #:	4096927.2s
LAT/LONG:	30.2534 / 97.6875	DATE:	October 06, 2014 3:42 pm

Copyright © 2014 EDR, Inc. © 2010 Tele Atlas Rel. 07/2009.

GEOCHECK® - PHYSICAL SETTING SOURCE SUMMARY

DOMINANT SOIL COMPOSITION IN GENERAL AREA OF TARGET PROPERTY

The U.S. Department of Agriculture's (USDA) Soil Conservation Service (SCS) leads the National Cooperative Soil Survey (NCSS) and is responsible for collecting, storing, maintaining and distributing soil survey information for privately owned lands in the United States. A soil map in a soil survey is a representation of soil patterns in a landscape. The following information is based on Soil Conservation Service SSURGO data.

Soil Map ID: 1

Soil Component Name: Bergstrom

Soil Surface Texture: silty clay loam

Hydrologic Group: Class B - Moderate infiltration rates. Deep and moderately deep, moderately well and well drained soils with moderately coarse textures.

Soil Drainage Class: Well drained

Hydric Status: Unknown

Corrosion Potential - Uncoated Steel: Moderate

Depth to Bedrock Min: > 0 inches

Depth to Watertable Min: > 0 inches

Soil Layer Information							
	Boundary			Classification		Saturated hydraulic conductivity micro m/sec	Soil Reaction (pH)
Layer	Upper	Lower	Soil Texture Class	AASHTO Group	Unified Soil		
1	0 inches	20 inches	silty clay loam	Not reported	FINE-GRAINED SOILS, Silts and Clays (liquid limit less than 50%), Lean Clay	Max: 14 Min: 4	Max: 8.4 Min: 7.9
2	20 inches	59 inches	silt loam	Not reported	FINE-GRAINED SOILS, Silts and Clays (liquid limit less than 50%), Lean Clay	Max: 14 Min: 4	Max: 8.4 Min: 7.9
3	59 inches	79 inches	silty clay loam	Not reported	FINE-GRAINED SOILS, Silts and Clays (liquid limit less than 50%), Lean Clay	Max: 14 Min: 4	Max: 8.4 Min: 7.9

GEOCHECK® - PHYSICAL SETTING SOURCE SUMMARY

LOCAL / REGIONAL WATER AGENCY RECORDS

EDR Local/Regional Water Agency records provide water well information to assist the environmental professional in assessing sources that may impact ground water flow direction, and in forming an opinion about the impact of contaminant migration on nearby drinking water wells.

WELL SEARCH DISTANCE INFORMATION

DATABASE	SEARCH DISTANCE (miles)
Federal USGS	1.000
Federal FRDS PWS	Nearest PWS within 1 mile
State Database	1.000

FEDERAL USGS WELL INFORMATION

MAP ID	WELL ID	LOCATION FROM TP
No Wells Found		

FEDERAL FRDS PUBLIC WATER SUPPLY SYSTEM INFORMATION

MAP ID	WELL ID	LOCATION FROM TP
No PWS System Found		

Note: PWS System location is not always the same as well location.

STATE DATABASE WELL INFORMATION

MAP ID	WELL ID	LOCATION FROM TP
1	TXMON2000096376	1/8 - 1/4 Mile SE
2	TXPLU2000030762	1/4 - 1/2 Mile ESE
3	TXPLU2000030745	1/4 - 1/2 Mile South
A4	TXPLU2000030819	1/4 - 1/2 Mile NW
A5	TXMON2000096761	1/4 - 1/2 Mile WNW
A6	TXMON2000096760	1/4 - 1/2 Mile WNW
A7	TXMON2000096762	1/4 - 1/2 Mile WNW
A8	TXMON2000096764	1/4 - 1/2 Mile WNW
A9	TXMON2000096763	1/4 - 1/2 Mile WNW
A10	TXPLU2000030826	1/4 - 1/2 Mile NW
A11	TXPLU2000030818	1/4 - 1/2 Mile WNW
A12	TXPLU2000030825	1/4 - 1/2 Mile WNW
13	TXPLU2000030810	1/4 - 1/2 Mile WNW
B14	TXMON2000096474	1/4 - 1/2 Mile East
B15	TXMON2000096473	1/4 - 1/2 Mile East
B16	TXMON2000096472	1/4 - 1/2 Mile East
B17	TXMON2000096475	1/4 - 1/2 Mile East
C18	TXPLU2000030834	1/4 - 1/2 Mile WNW
D19	TXPLU2000030846	1/4 - 1/2 Mile NW
B20	TXMON2000096497	1/4 - 1/2 Mile East

STATE DATABASE WELL INFORMATION

MAP ID	WELL ID	LOCATION FROM TP
B21	TXMON2000096498	1/4 - 1/2 Mile East
E22	TXPLU2000030809	1/4 - 1/2 Mile WNW
C23	TXPLU2000030816	1/4 - 1/2 Mile WNW
24	TXPLU2000030884	1/2 - 1 Mile NW
B25	TXPLU2000030774	1/2 - 1 Mile East
B26	TXPLU2000030773	1/2 - 1 Mile East
B27	TXPLU2000030772	1/2 - 1 Mile East
B28	TXPLU2000030777	1/2 - 1 Mile East
B29	TXPLU2000030776	1/2 - 1 Mile East
B30	TXPLU2000030775	1/2 - 1 Mile East
B31	TXMON2000096477	1/2 - 1 Mile East
B32	TXMON2000096476	1/2 - 1 Mile East
D33	TXPLU2000030874	1/2 - 1 Mile NW
D34	TXPLU2000030875	1/2 - 1 Mile NW
B35	TXMON2000096393	1/2 - 1 Mile ESE
D36	TXPLU2000030883	1/2 - 1 Mile NW
E37	TXPLU2000030824	1/2 - 1 Mile WNW
F38	TXPLU2000030761	1/2 - 1 Mile WSW
F39	TXPLU2000030760	1/2 - 1 Mile WSW
40	TXMON2000095848	1/2 - 1 Mile SSW
G41	TXPLU2000030914	1/2 - 1 Mile NNW
G42	TXPLU2000030915	1/2 - 1 Mile NNW
H43	TXMON2000097090	1/2 - 1 Mile NW
H44	TXPLU2000030902	1/2 - 1 Mile NW
H45	TXD1014039	1/2 - 1 Mile NW
I46	TXMON2000095959	1/2 - 1 Mile SE
I47	TXMON2000095960	1/2 - 1 Mile SE
I48	TXMON2000095961	1/2 - 1 Mile SE
J49	TXMON2000097338	1/2 - 1 Mile North
J50	TXMON2000097337	1/2 - 1 Mile North
J51	TXPLU2000031056	1/2 - 1 Mile North
J52	TXPLU2000031055	1/2 - 1 Mile North
J53	TXMON2000097334	1/2 - 1 Mile North
J54	TXMON2000097333	1/2 - 1 Mile North
J55	TXMON2000097336	1/2 - 1 Mile North
J56	TXMON2000097335	1/2 - 1 Mile North
J57	TXPLU2000031057	1/2 - 1 Mile North
J58	TXPLU2000031063	1/2 - 1 Mile North
J59	TXPLU2000031062	1/2 - 1 Mile North
J60	TXPLU2000031065	1/2 - 1 Mile North
J61	TXPLU2000031064	1/2 - 1 Mile North
J62	TXPLU2000031059	1/2 - 1 Mile North
J63	TXPLU2000031058	1/2 - 1 Mile North
J64	TXPLU2000031061	1/2 - 1 Mile North
J65	TXPLU2000031060	1/2 - 1 Mile North
66	TXMON2000095833	1/2 - 1 Mile SSW
K67	TXMON2000096375	1/2 - 1 Mile WSW
K68	TXMON2000096374	1/2 - 1 Mile WSW
K69	TXMON2000096373	1/2 - 1 Mile WSW
K70	TXMON2000096360	1/2 - 1 Mile WSW
K71	TXMON2000096361	1/2 - 1 Mile WSW
L72	TXMON2000097332	1/2 - 1 Mile NNW

STATE DATABASE WELL INFORMATION

MAP ID	WELL ID	LOCATION FROM TP
L73	TXMON2000097320	1/2 - 1 Mile NNW
K74	TXMON2000096392	1/2 - 1 Mile West
M75	TXMON2000097205	1/2 - 1 Mile NW
M76	TXMON2000097206	1/2 - 1 Mile NW
N77	TXPLU2000031030	1/2 - 1 Mile NW
N78	TXPLU2000031029	1/2 - 1 Mile NW
N79	TXPLU2000031028	1/2 - 1 Mile NW
K80	TXPLU2000030754	1/2 - 1 Mile WSW
K81	TXPLU2000030755	1/2 - 1 Mile WSW
L82	TXMON2000097371	1/2 - 1 Mile NNW
O83	TXPLU2000031082	1/2 - 1 Mile NNW
L84	TXMON2000097415	1/2 - 1 Mile NNW
L85	TXMON2000097414	1/2 - 1 Mile NNW
86	TXWDB4000041074	1/2 - 1 Mile SSW
N87	TXPLU2000031027	1/2 - 1 Mile NW
O88	TXPLU2000031086	1/2 - 1 Mile NNW
O89	TXPLU2000031087	1/2 - 1 Mile NNW
L90	TXMON2000097413	1/2 - 1 Mile NNW
O91	TXPLU2000031092	1/2 - 1 Mile NNW
92	TXWDB4000041274	1/2 - 1 Mile WSW
93	TXWDB4000041176	1/2 - 1 Mile SE
P94	TXMON2000097412	1/2 - 1 Mile NNW
P95	TXMON2000097455	1/2 - 1 Mile NNW
Q96	TXMON2000097477	1/2 - 1 Mile NNW
R97	TXPLU2000031017	1/2 - 1 Mile NW
R98	TXPLU2000031018	1/2 - 1 Mile NW
R99	TXPLU2000031019	1/2 - 1 Mile NW
R100	TXPLU2000031016	1/2 - 1 Mile NW
R101	TXPLU2000031013	1/2 - 1 Mile NW
R102	TXPLU2000031014	1/2 - 1 Mile NW
R103	TXPLU2000031015	1/2 - 1 Mile NW
R104	TXPLU2000031024	1/2 - 1 Mile NW
R105	TXPLU2000031025	1/2 - 1 Mile NW
R106	TXPLU2000031026	1/2 - 1 Mile NW
R107	TXPLU2000031023	1/2 - 1 Mile NW
R108	TXPLU2000031020	1/2 - 1 Mile NW
R109	TXPLU2000031021	1/2 - 1 Mile NW
R110	TXPLU2000031022	1/2 - 1 Mile NW
R111	TXPLU2000031012	1/2 - 1 Mile NW
R112	TXPLU2000030973	1/2 - 1 Mile NW
R113	TXPLU2000030972	1/2 - 1 Mile NW
R114	TXPLU2000030975	1/2 - 1 Mile NW
R115	TXPLU2000030974	1/2 - 1 Mile NW
R116	TXPLU2000030969	1/2 - 1 Mile NW
R117	TXPLU2000030968	1/2 - 1 Mile NW
R118	TXPLU2000030971	1/2 - 1 Mile NW
R119	TXPLU2000030970	1/2 - 1 Mile NW
R120	TXPLU2000030981	1/2 - 1 Mile NW
R121	TXPLU2000030980	1/2 - 1 Mile NW
R122	TXPLU2000030983	1/2 - 1 Mile NW
R123	TXPLU2000030982	1/2 - 1 Mile NW
R124	TXPLU2000030977	1/2 - 1 Mile NW

STATE DATABASE WELL INFORMATION

MAP ID	WELL ID	LOCATION FROM TP
R125	TXPLU2000030976	1/2 - 1 Mile NW
R126	TXPLU2000030979	1/2 - 1 Mile NW
R127	TXPLU2000030978	1/2 - 1 Mile NW
R128	TXPLU2000030957	1/2 - 1 Mile NW
R129	TXPLU2000030956	1/2 - 1 Mile NW
R130	TXPLU2000030959	1/2 - 1 Mile NW
R131	TXPLU2000030958	1/2 - 1 Mile NW
R132	TXPLU2000030953	1/2 - 1 Mile NW
R133	TXPLU2000030952	1/2 - 1 Mile NW
R134	TXPLU2000030955	1/2 - 1 Mile NW
R135	TXPLU2000030954	1/2 - 1 Mile NW
R136	TXPLU2000030965	1/2 - 1 Mile NW
R137	TXPLU2000030964	1/2 - 1 Mile NW
R138	TXPLU2000030967	1/2 - 1 Mile NW
R139	TXPLU2000030966	1/2 - 1 Mile NW
R140	TXPLU2000030961	1/2 - 1 Mile NW
R141	TXPLU2000030960	1/2 - 1 Mile NW
R142	TXPLU2000030963	1/2 - 1 Mile NW
R143	TXPLU2000030962	1/2 - 1 Mile NW
R144	TXPLU2000031002	1/2 - 1 Mile NW
R145	TXPLU2000031003	1/2 - 1 Mile NW
R146	TXPLU2000031004	1/2 - 1 Mile NW
R147	TXPLU2000031001	1/2 - 1 Mile NW
R148	TXPLU2000030998	1/2 - 1 Mile NW
R149	TXPLU2000030999	1/2 - 1 Mile NW
R150	TXPLU2000031000	1/2 - 1 Mile NW
R151	TXPLU2000031009	1/2 - 1 Mile NW
R152	TXPLU2000031010	1/2 - 1 Mile NW
R153	TXPLU2000031011	1/2 - 1 Mile NW
R154	TXPLU2000031008	1/2 - 1 Mile NW
R155	TXPLU2000031005	1/2 - 1 Mile NW
R156	TXPLU2000031006	1/2 - 1 Mile NW
R157	TXPLU2000031007	1/2 - 1 Mile NW
R158	TXPLU2000030990	1/2 - 1 Mile NW
R159	TXPLU2000030989	1/2 - 1 Mile NW
R160	TXPLU2000030992	1/2 - 1 Mile NW
R161	TXPLU2000030991	1/2 - 1 Mile NW
R162	TXPLU2000030988	1/2 - 1 Mile NW
R163	TXPLU2000030985	1/2 - 1 Mile NW
R164	TXPLU2000030984	1/2 - 1 Mile NW
R165	TXPLU2000030987	1/2 - 1 Mile NW
R166	TXPLU2000030986	1/2 - 1 Mile NW
R167	TXPLU2000030996	1/2 - 1 Mile NW
R168	TXPLU2000030997	1/2 - 1 Mile NW
R169	TXPLU2000030995	1/2 - 1 Mile NW
R170	TXPLU2000030993	1/2 - 1 Mile NW
R171	TXPLU2000030994	1/2 - 1 Mile NW
R172	TXPLU2000030934	1/2 - 1 Mile NW
R173	TXPLU2000030933	1/2 - 1 Mile NW
R174	TXPLU2000030932	1/2 - 1 Mile NW
R175	TXPLU2000030937	1/2 - 1 Mile NW
R176	TXPLU2000030936	1/2 - 1 Mile NW

STATE DATABASE WELL INFORMATION

MAP ID	WELL ID	LOCATION FROM TP
R177	TXPLU2000030935	1/2 - 1 Mile NW
R178	TXPLU2000030931	1/2 - 1 Mile NW
R179	TXPLU2000030927	1/2 - 1 Mile NW
R180	TXPLU2000030926	1/2 - 1 Mile NW
R181	TXPLU2000030925	1/2 - 1 Mile NW
R182	TXPLU2000030930	1/2 - 1 Mile NW
R183	TXPLU2000030929	1/2 - 1 Mile NW
R184	TXPLU2000030928	1/2 - 1 Mile NW
R185	TXPLU2000030938	1/2 - 1 Mile NW
R186	TXPLU2000030948	1/2 - 1 Mile NW
R187	TXPLU2000030947	1/2 - 1 Mile NW
R188	TXPLU2000030946	1/2 - 1 Mile NW
R189	TXPLU2000030951	1/2 - 1 Mile NW
R190	TXPLU2000030950	1/2 - 1 Mile NW
R191	TXPLU2000030949	1/2 - 1 Mile NW
R192	TXPLU2000030945	1/2 - 1 Mile NW
R193	TXPLU2000030941	1/2 - 1 Mile NW
R194	TXPLU2000030940	1/2 - 1 Mile NW
R195	TXPLU2000030939	1/2 - 1 Mile NW
R196	TXPLU2000030944	1/2 - 1 Mile NW
R197	TXPLU2000030943	1/2 - 1 Mile NW
R198	TXPLU2000030942	1/2 - 1 Mile NW
S199	TXMON2000097764	1/2 - 1 Mile North
S200	TXMON2000097765	1/2 - 1 Mile North
S201	TXMON2000097766	1/2 - 1 Mile North
S202	TXMON2000097763	1/2 - 1 Mile North
S203	TXMON2000097760	1/2 - 1 Mile North
S204	TXMON2000097761	1/2 - 1 Mile North
S205	TXMON2000097762	1/2 - 1 Mile North
206	TXMON2000096548	1/2 - 1 Mile West
T207	TXPLU2000031127	1/2 - 1 Mile NNW
T208	TXPLU2000031128	1/2 - 1 Mile NNW
T209	TXPLU2000031125	1/2 - 1 Mile NNW
T210	TXPLU2000031126	1/2 - 1 Mile NNW
Q211	TXPLU2000031122	1/2 - 1 Mile NNW
212	TXWDB4000041183	1/2 - 1 Mile ESE
U213	TXPLU2000031138	1/2 - 1 Mile NNW
V214	TXPLU2000031182	1/2 - 1 Mile NNE
V215	TXPLU2000031181	1/2 - 1 Mile NNE
U216	TXPLU2000031137	1/2 - 1 Mile NNW
W217	TXPLU2000031111	1/2 - 1 Mile NNW
W218	TXPLU2000031110	1/2 - 1 Mile NNW
W219	TXPLU2000031112	1/2 - 1 Mile NNW
W220	TXPLU2000031114	1/2 - 1 Mile NNW
W221	TXPLU2000031113	1/2 - 1 Mile NNW
W222	TXPLU2000031109	1/2 - 1 Mile NNW
W223	TXPLU2000031105	1/2 - 1 Mile NNW
W224	TXPLU2000031104	1/2 - 1 Mile NNW
W225	TXMON2000097721	1/2 - 1 Mile NNW
W226	TXPLU2000031108	1/2 - 1 Mile NNW
W227	TXPLU2000031107	1/2 - 1 Mile NNW
W228	TXPLU2000031106	1/2 - 1 Mile NNW

GEOCHECK® - PHYSICAL SETTING SOURCE SUMMARY

STATE DATABASE WELL INFORMATION

MAP ID	WELL ID	LOCATION FROM TP
W229	TXMON2000097755	1/2 - 1 Mile NNW
W230	TXMON2000097754	1/2 - 1 Mile NNW
W231	TXMON2000097753	1/2 - 1 Mile NNW
W232	TXMON2000097758	1/2 - 1 Mile NNW
W233	TXMON2000097757	1/2 - 1 Mile NNW
W234	TXMON2000097756	1/2 - 1 Mile NNW
W235	TXMON2000097752	1/2 - 1 Mile NNW
W236	TXMON2000097748	1/2 - 1 Mile NNW
W237	TXMON2000097747	1/2 - 1 Mile NNW
W238	TXMON2000097746	1/2 - 1 Mile NNW
W239	TXMON2000097751	1/2 - 1 Mile NNW
W240	TXMON2000097750	1/2 - 1 Mile NNW
W241	TXMON2000097749	1/2 - 1 Mile NNW
W242	TXMON2000097759	1/2 - 1 Mile NNW
U243	TXPLU2000031180	1/2 - 1 Mile NNW
U244	TXPLU2000031179	1/2 - 1 Mile NNW

PHYSICAL SETTING SOURCE MAP - 4096927.2s

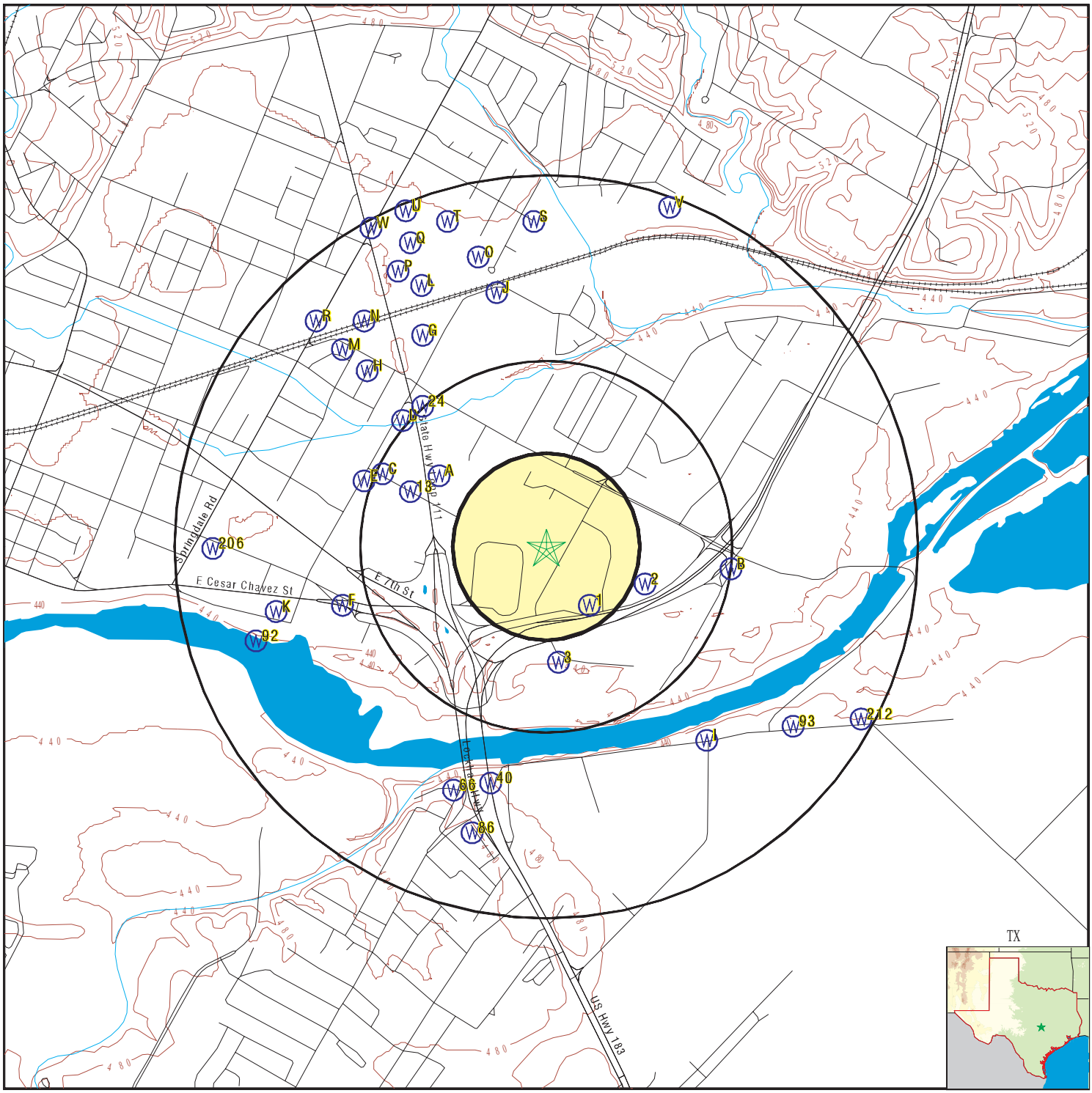

County Boundary
Major Roads
Contour Lines
Earthquake epicenter, Richter 5 or greater
Water Wells
Public Water Supply Wells
Cluster of Multiple Icons

0 1/4 1/2 1 Miles

Groundwater Flow Direction
GI Indeterminate Groundwater Flow at Location
GV Groundwater Flow Varies at Location
HD Closest Hydrogeological Data
Oil or gas wells

N

SITE NAME:	Levandar Loop	CLIENT:	TRC Environmental Consultants
ADDRESS:	7201 Levandar Loop Austin TX 78721	CONTACT:	Teal Glass
		INQUIRY #:	4096927.2s
LAT/LONG:	30.2534 / 97.6875	DATE:	October 06, 2014 3:42 pm

Copyright © 2014 EDR, Inc. © 2010 Tele Atlas Rel. 07/2009.

Map ID Direction Distance Elevation	Database	EDR ID Number
1 **SE** **1/8 - 1/4 Mile** **Lower**	**TX WELLS**	**TXMON2000096376**

Trackno:	100069	Dateentere:	14-DEC-06
Ownname:	City Of Austin		
Ownstreet:	1006 Smith Rd.		
Owncity:	Austin	Ownstate:	TX
Ownzip:	78721	County:	Travis
Wellstreet:	1006 Smith Rd.		
Wellcity:	Austin	Wellzip:	78721
Own:	See Comments	Latitude:	301504
Lat dec:	30.251111		
Longitude:	974108		
Long dec:	-97.685555		
Elev:	0	Brandmodel:	Lowrance
Gn:	58438	Gn1:	58
Gn75:	43	Gn25:	8
Twn:	1	Twd:	0
Twr:	0	Twrp:	0
Twrg:	0	Um:	0
Ue:	1	Ud:	0
Uin:	0	Uir:	0
Ug:	0	Uij:	0
Up:	0	Udw:	0
Ut:	0	Us:	0
Uf:	0	Pby:	0
Pbn:	0	Datestart:	13-DEC-06
Datecomp:	13-DEC-06	Dia1:	2
Dia1to:	12	Dia2:	Not Reported
Dia2from:	Not Reported	Dia2to:	Not Reported
Dia3:	Not Reported	Dia3from:	Not Reported
Dia3to:	Not Reported		
Lith log:	0 to 6 dark clay 6 to 12 brown sandy clay		
Dmdriven:	0	Dmairrotar:	0
Dmmudrotar:	0	Dmbored:	0
Dmairham:	0	Dmcabletoo:	0
Dmjetted:	0	Dmhollowst:	0
Dmrevcirc:	0	Dmotherck:	1
Dmother:	DPT	Bco:	1
Bcs:	0	Bcg:	0
Bcgs:	Not Reported	Bcu:	0
Bcoc:	0	Bcot:	Not Reported
Gpf:	Not Reported	Gpt:	Not Reported
Case Screen:	Not Reported		
Cemfrom1:	Not Reported	Cemto1:	Not Reported
Nosacks1:	Not Reported	Cemfrom2:	Not Reported
Cemto2:	Not Reported	Nosacks2:	Not Reported
Cemfrom3:	Not Reported	Cemto3:	Not Reported
Nosacks3:	Not Reported	Cementmeth:	Not Reported
Cementby:	Not Reported	Ds:	Not Reported
Dpl:	Not Reported	Dsv:	Not Reported
Appvar:	Not Reported	Scs:	0
Scsv:	0	Scp:	0

Sca:	0	Watlev:	Not Reported
Watlevdate:	11-DEC-06	Artflow:	Not Reported
Packers:	Not Reported		
Wellplug48:	1		
Wptext:	0 to 12 feet bentonite		
Tpturbine:	0	Tpjet:	0
Tpsubmersi:	0	Tpcylinder:	0
Tpotherck:	0	Tpother:	Not Reported
Pumpbowlde:	Not Reported	Wtpump:	0
Wtbailer:	0	Wtjetted:	0
Wtestimate:	0	Welltestyi:	Not Reported
Welltestdr:	Not Reported	Welltesthr:	Not Reported
Watqualund:	0	Watqualu 1:	1
Watertype:	Not Reported	Stratdepth:	Not Reported
Chemanaly:	0	Chemanaln:	1
Undnatural:	0	Untype:	Not Reported
Undhydro:	0	Undhaz:	0
Undotherck:	0		
Undother:	Not Reported		
Undcertify:	0	Compname:	ESN-South
Drllicno:	55014	Compstreet:	111 Postoak Dr.
Compcity:	Whitney	Compstate:	TX
Compzip:	76692	Drillernam:	Brad Orban
Traineenam:	Margarito Estrada	Tnum:	3212
Comments:	B-1=12 feet B-2=12 feet		
Confidenti:	0	Letterrecv:	30-DEC-99
Deleted:	0	Insdate:	13-JUN-07
Site id:	TXMON2000096376		

2
ESE **TX WELLS** **TXPLU2000030762**
1/4 - 1/2 Mile
Lower

Plugtrackn:	14101	Dateentere:	09-OCT-03
Ownname:	JOE PEARSON	Ownstreet:	1209 LAKESHORE DR.
Owncity:	SPICEWOOD	Ownstate:	TX
Ownzip:	78669		
Wellstreet:	432 BASTROP HWY.		
Wellcity:	AUSTIN	Wellzip:	78721
County:	Travis	Latitude:	301507
Lat dec:	30.251944		
Longitude:	974059		
Long dec:	-97.683054		
Brmod:	GARMIN	Gn:	58438
Gn1:	58	Gn75:	43
Gn25:	8	Ownwellno:	Not Reported
Typewater:	1	Typemon:	0
Typeinj:	0	Typedw:	0
Histdrille:	UNKNOWN	Histdrllic:	0000
Histdatedr:	30-NOV-99	Histtracki:	Not Reported
Histdiamin:	30	Histdepth:	65
Plugdate:	23-SEP-03		
Plugmeth:	THIS WAS A 30" DIAMETER HAND DUG WELL WITH 6" CASING TO 65'. WE WERE UNABLE TO PULL THE CASING. WE FILLED THE WELL WITH CLAY AND MOUNDED IT OVER.		
Plugopname:	JIM MC CARTY	Plugoplic:	54416
Plugmeth1:	0	Plugmeth2:	0
Plugmeth3:	0	Plugmeth4:	1
Plugmethot:	0	Plugvar:	Not Reported

Cdiam1:	6	Cfrom1:	0
Cto1:	65	Cdiam2:	Not Reported
Cfrom2:	Not Reported	Cto2:	Not Reported
Cdiam3:	Not Reported	Cfrom3:	Not Reported
Cto3:	Not Reported	Cbfrom1:	Not Reported
Cbto1:	Not Reported	Cbsacks1:	NONE
Cbfrom2:	Not Reported	Cbto2:	Not Reported
Cbsacks2:	Not Reported	Cbfrom3:	Not Reported
Cbto3:	Not Reported	Cbsacks3:	Not Reported
Cbfrom4:	Not Reported	Cbto4:	Not Reported
Cbsacks4:	Not Reported	Cbfrom5:	Not Reported
Cbto5:	Not Reported	Cbsacks5:	Not Reported
Compname:	BEE CAVE DRILLING, INC.		
Compstreet:	185 ANGELFIRE DR.		
Compcity:	DRIPPING SPRINGS	Compstate:	TX
Compzip:	78620	Nameassig:	JIM MC CARTY
Traineenam:	Not Reported	Tnum:	Not Reported
Deleted:	0	Site id:	TXPLU2000030762

3
South **TX WELLS** **TXPLU2000030745**
1/4 - 1/2 Mile
Lower

Plugtrackn:	4030	Dateentere:	05-NOV-01
Ownname:	CAPITOL AGGREGATES	Ownstreet:	1001 ED BLUESTEIN BLVD.
Owncity:	AUSTIN	Ownstate:	TX
Ownzip:	78721		
Wellstreet:	SAME		
Wellcity:	Not Reported	Wellzip:	Not Reported
County:	Travis	Latitude:	301456
Lat dec:	30.248888		
Longitude:	974113		
Long dec:	-97.686944		
Brmod:	MAP	Gn:	58512
Gn1:	58	Gn75:	51
Gn25:	2	Ownwellno:	11
Typewater:	0	Typemon:	1
Typeinj:	0	Typedw:	0
Histdrille:	Not Reported	Histdrllic:	Not Reported
Histdatedr:	18-JUN-98	Histtracki:	Not Reported
Histdiamin:	8	Histdepth:	47
Plugdate:	04-OCT-01		
Plugmeth:	ENTERED BY WLS		
Plugopname:	RAMON GUTIERREZ	Plugoplic:	5011
Plugmeth1:	0	Plugmeth2:	0
Plugmeth3:	1	Plugmeth4:	0
Plugmethot:	0	Plugvar:	Not Reported
Cdiam1:	2	Cfrom1:	0
Cto1:	0	Cdiam2:	Not Reported
Cfrom2:	Not Reported	Cto2:	Not Reported
Cdiam3:	Not Reported	Cfrom3:	Not Reported
Cto3:	Not Reported	Cbfrom1:	0
Cbto1:	47	Cbsacks1:	10

Cbfrom2:	Not Reported	Cbto2:	Not Reported
Cbsacks2:	Not Reported	Cbfrom3:	Not Reported
Cbto3:	Not Reported	Cbsacks3:	Not Reported
Cbfrom4:	Not Reported	Cbto4:	Not Reported
Cbsacks4:	Not Reported	Cbfrom5:	Not Reported
Cbto5:	Not Reported	Cbsacks5:	Not Reported
Compname:	VORTEX DRILLING, INC.		
Compstreet:	4412 BLUEMEL RD.		
Compcity:	SAN ANTONIO	Compstate:	TX
Compzip:	78240	Nameassig:	RAMON GUTIERREZ
Traineenam:	Not Reported	Tnum:	Not Reported
Deleted:	0	Site id:	TXPLU2000030745

A4
NW
1/4 - 1/2 Mile
Higher

TX WELLS **TXPLU2000030819**

Plugtrackn:	50033	Dateentere:	18-SEP-08
Ownname:	City of Austin	Ownstreet:	P.O. Box 1088
Owncity:	Austin	Ownstate:	TX
Ownzip:	78767		
Wellstreet:	817 Airport Boulevard		
Wellcity:	Austin	Wellzip:	78702
County:	Travis	Latitude:	301522
Lat dec:	30.256111		
Longitude:	974131		
Long dec:	-97.691944		
Brmod:	Google Earth	Gn:	58438
Gn1:	58	Gn75:	43
Gn25:	8	Ownwellno:	MW-1
Typewater:	0	Typemon:	1
Typeinj:	0	Typedw:	0
Histdrille:	Not Reported	Histdrllic:	Not Reported
Histdatedr:	11-AUG-98	Histtracki:	Not Reported
Histdiamin:	Not Reported	Histdepth:	Not Reported
Plugdate:	16-SEP-08		
Plugmeth:	No Data		
Plugopname:	Kevin Denson	Plugoplic:	54616
Plugmeth1:	0	Plugmeth2:	0
Plugmeth3:	1	Plugmeth4:	0
Plugmethot:	0	Plugvar:	Not Reported
Cdiam1:	2	Cfrom1:	1
Cto1:	35	Cdiam2:	Not Reported
Cfrom2:	Not Reported	Cto2:	Not Reported
Cdiam3:	Not Reported	Cfrom3:	Not Reported
Cto3:	Not Reported	Cbfrom1:	0
Cbto1:	2	Cbsacks1:	1 cement
Cbfrom2:	2	Cbto2:	35
Cbsacks2:	1.5 bentonite	Cbfrom3:	Not Reported
Cbto3:	Not Reported	Cbsacks3:	Not Reported
Cbfrom4:	Not Reported	Cbto4:	Not Reported
Cbsacks4:	Not Reported	Cbfrom5:	Not Reported
Cbto5:	Not Reported	Cbsacks5:	Not Reported
Compname:	Terracon		
Compstreet:	5307 Industrial Oaks		
Compcity:	Austin	Compstate:	TX
Compzip:	78735	Nameassig:	Mark Kevin Denson
Traineenam:	Not Reported	Tnum:	Not Reported

Deleted:	0	Site id:	TXPLU2000030819

A5
WNW
1/4 - 1/2 Mile
Higher

TX WELLS **TXMON2000096761**

Trackno:	153150	Dateentere:	11-SEP-08
Ownname:	City of Austin		
Ownstreet:	P.O. Box 1088		
Owncity:	Austin	Ownstate:	TX
Ownzip:	78767	County:	Travis
Wellstreet:	817 Airport Blvd		
Wellcity:	Austin	Wellzip:	Not Reported
Own:	MW2	Latitude:	301522
Lat dec:	30.256111		
Longitude:	974132		
Long dec:	-97.692221		
Elev:	0	Brandmodel:	Not Reported
Gn:	58438	Gn1:	58
Gn75:	43	Gn25:	8
Twn:	1	Twd:	0
Twr:	0	Twrp:	0
Twrg:	0	Um:	1
Ue:	0	Ud:	0
Uin:	0	Uir:	0
Ug:	0	Uij:	0
Up:	0	Udw:	0
Ut:	0	Us:	0
Uf:	0	Pby:	0
Pbn:	0	Datestart:	23-JUL-08
Datecomp:	23-JUL-08	Dia1:	6
Dia1to:	35	Dia2:	Not Reported
Dia2from:	Not Reported	Dia2to:	Not Reported
Dia3:	Not Reported	Dia3from:	Not Reported
Dia3to:	Not Reported		
Lith log:	0-35’ silty sand and clays		
Dmdriven:	0	Dmairrotar:	0
Dmmudrotar:	0	Dmbored:	0
Dmairham:	0	Dmcabletoo:	0
Dmjetted:	0	Dmhollowst:	1
Dmrevcirc:	0	Dmotherck:	0
Dmother:	Not Reported	Bco:	0
Bcs:	0	Bcg:	1
Bcgs:	20/40	Bcu:	0
Bcoc:	0	Bcot:	Not Reported
Gpf:	35	Gpt:	12
Case Screen:	2" New Sch 40 PVC Screen 35 to 15 0.010 2" New Sch 40 PVC Riser 15 to 0		
Cemfrom1:	35	Cemto1:	13
Nosacks1:	12 sacs sand	Cemfrom2:	13
Cemto2:	2	Nosacks2:	6 Bentonite
Cemfrom3:	2	Cemto3:	0
Nosacks3:	1 cement	Cementmeth:	pour from top
Cementby:	Hinojosa Services, LLC	Ds:	Not Reported
Dpl:	Not Reported	Dsv:	Not Reported
Appvar:	Not Reported	Scs:	1
Scsv:	0	Scp:	0

Sca:	0	Watlev:	Not Reported
Watlevdate:	14-APR-05	Artflow:	Not Reported
Packers:	Not Reported		
Wellplug48:	0		
Wptext:	Not Reported		
Tpturbine:	0	Tpjet:	0
Tpsubmersi:	0	Tpcylinder:	0
Tpotherck:	0	Tpother:	Not Reported
Pumpbowlde:	Not Reported	Wtpump:	0
Wtbailer:	0	Wtjetted:	0
Wtestimate:	0	Welltestyi:	Not Reported
Welltestdr:	Not Reported	Welltesthr:	Not Reported
Watqualund:	0	Watqualu 1:	1
Watertype:	Not Reported	Stratdepth:	Not Reported
Chemanaly:	0	Chemanaln:	0
Undnatural:	0	Untype:	Not Reported
Undhydro:	0	Undhaz:	0
Undotherck:	0		
Undother:	Not Reported		
Undcertify:	0	Compname:	Hinojosa Services, LLC
Drllicno:	3127	Compstreet:	1100 J Regal Row
Compcity:	Austin	Compstate:	TX
Compzip:	78748	Drillernam:	Benito Hinojosa
Traineenam:	Not Reported	Tnum:	Not Reported
Comments:	Not Reported		
Confidenti:	0	Letterrecv:	30-DEC-99
Deleted:	0	Insdate:	13-JUN-07
Site id:	TXMON2000096761		

A6
WNW
1/4 - 1/2 Mile
Higher

TX WELLS **TXMON2000096760**

Trackno:	153148	Dateentere:	11-SEP-08
Ownname:	City of Austin		
Ownstreet:	P.O. Box 1088		
Owncity:	Austin	Ownstate:	TX
Ownzip:	78767	County:	Travis
Wellstreet:	817 Airport Blvd		
Wellcity:	Austin	Wellzip:	Not Reported
Own:	MW1	Latitude:	301522
Lat dec:	30.256111		
Longitude:	974132		
Long dec:	-97.692221		
Elev:	0	Brandmodel:	Not Reported
Gn:	58438	Gn1:	58
Gn75:	43	Gn25:	8
Twn:	1	Twd:	0
Twr:	0	Twrp:	0
Twrg:	0	Um:	1
Ue:	0	Ud:	0
Uin:	0	Uir:	0
Ug:	0	Uij:	0

Up:	0	Udw:	0
Ut:	0	Us:	0
Uf:	0	Pby:	0
Pbn:	0	Datestart:	23-JUL-08
Datecomp:	23-JUL-08	Dia1:	6
Dia1to:	35	Dia2:	Not Reported
Dia2from:	Not Reported	Dia2to:	Not Reported
Dia3:	Not Reported	Dia3from:	Not Reported
Dia3to:	Not Reported		
Lith log:	0-35’ silty sand and clays		
Dmdriven:	0	Dmairrotar:	0
Dmmudrotar:	0	Dmbored:	0
Dmairham:	0	Dmcabletoo:	0
Dmjetted:	0	Dmhollowst:	1
Dmrevcirc:	0	Dmotherck:	0
Dmother:	Not Reported	Bco:	0
Bcs:	0	Bcg:	1
Bcgs:	20/40	Bcu:	0
Bcoc:	0	Bcot:	Not Reported
Gpf:	35	Gpt:	12
Case Screen:	2" New Sch 40 PVC Screen 35 to 15 0.010 2" New Sch 40 PVC Riser 15 to 0		
Cemfrom1:	35	Cemto1:	13
Nosacks1:	12 sacs sand	Cemfrom2:	13
Cemto2:	2	Nosacks2:	6 Bentonite
Cemfrom3:	2	Cemto3:	0
Nosacks3:	1 cement	Cementmeth:	pour from top
Cementby:	Hinojosa Services, LLC	Ds:	Not Reported
Dpl:	Not Reported	Dsv:	Not Reported
Appvar:	Not Reported	Scs:	1
Scsv:	0	Scp:	0
Sca:	0	Watlev:	Not Reported
Watlevdate:	09-SEP-08	Artflow:	Not Reported
Packers:	Not Reported		
Wellplug48:	0		
Wptext:	Not Reported		
Tpturbine:	0	Tpjet:	0
Tpsubmersi:	0	Tpcylinder:	0
Tpotherck:	0	Tpother:	Not Reported
Pumpbowlde:	Not Reported	Wtpump:	0
Wtbailer:	0	Wtjetted:	0
Wtestimate:	0	Welltestyi:	Not Reported
Welltestdr:	Not Reported	Welltesthr:	Not Reported
Watqualund:	0	Watqualu 1:	1
Watertype:	Not Reported	Stratdepth:	Not Reported
Chemanaly:	0	Chemanaln:	0
Undnatural:	0	Untype:	Not Reported
Undhydro:	0	Undhaz:	0
Undotherck:	0		
Undother:	Not Reported		
Undcertify:	0	Compname:	Hinojosa Services, LLC
Drllicno:	3127	Compstreet:	1100 J Regal Row
Compcity:	Austin	Compstate:	TX
Compzip:	78748	Drillernam:	Benito Hinojosa
Traineenam:	Not Reported	Tnum:	Not Reported
Comments:	Not Reported		
Confidenti:	0	Letterrecv:	30-DEC-99
Deleted:	0	Insdate:	13-JUN-07
Site id:	TXMON2000096760		

Map ID Direction Distance Elevation		Database	EDR ID Number
A7 **WNW** **1/4 - 1/2 Mile** **Higher**		**TX WELLS**	**TXMON2000096762**

Trackno:	153152	Dateentere:	11-SEP-08
Ownname:	City of Austin		
Ownstreet:	P.O. Box 1088		
Owncity:	Austin	Ownstate:	TX
Ownzip:	78767	County:	Travis
Wellstreet:	817 Airport Blvd		
Wellcity:	Austin	Wellzip:	Not Reported
Own:	MW3	Latitude:	301522
Lat dec:	30.256111		
Longitude:	974132		
Long dec:	-97.692221		
Elev:	0	Brandmodel:	Not Reported
Gn:	58438	Gn1:	58
Gn75:	43	Gn25:	8
Twn:	1	Twd:	0
Twr:	0	Twrp:	0
Twrg:	0	Um:	1
Ue:	0	Ud:	0
Uin:	0	Uir:	0
Ug:	0	Uij:	0
Up:	0	Udw:	0
Ut:	0	Us:	0
Uf:	0	Pby:	0
Pbn:	0	Datestart:	23-JUL-08
Datecomp:	23-JUL-08	Dia1:	6
Dia1to:	35	Dia2:	Not Reported
Dia2from:	Not Reported	Dia2to:	Not Reported
Dia3:	Not Reported	Dia3from:	Not Reported
Dia3to:	Not Reported		
Lith log:	0-35’ silty sand and clays		
Dmdriven:	0	Dmairrotar:	0
Dmmudrotar:	0	Dmbored:	0
Dmairham:	0	Dmcabletoo:	0
Dmjetted:	0	Dmhollowst:	1
Dmrevcirc:	0	Dmotherck:	0
Dmother:	Not Reported	Bco:	0
Bcs:	0	Bcg:	1
Bcgs:	20/40	Bcu:	0
Bcoc:	0	Bcot:	Not Reported
Gpf:	35	Gpt:	12
Case Screen:	2" New Sch 40 PVC Screen 35 to 15 0.010 2" New Sch 40 PVC Riser 15 to 0		
Cemfrom1:	35	Cemto1:	13
Nosacks1:	12 sacs sand	Cemfrom2:	13
Cemto2:	2	Nosacks2:	6 Bentonite
Cemfrom3:	2	Cemto3:	0
Nosacks3:	1 cement	Cementmeth:	pour from top
Cementby:	Hinojosa Services, LLC	Ds:	Not Reported
Dpl:	Not Reported	Dsv:	Not Reported
Appvar:	Not Reported	Scs:	1
Scsv:	0	Scp:	0

Sca:	0	Watlev:	Not Reported
Watlevdate:	22-MAY-08	Artflow:	Not Reported
Packers:	Not Reported		
Wellplug48:	0		
Wptext:	Not Reported		
Tpturbine:	0	Tpjet:	0
Tpsubmersi:	0	Tpcylinder:	0
Tpotherck:	0	Tpother:	Not Reported
Pumpbowlde:	Not Reported	Wtpump:	0
Wtbailer:	0	Wtjetted:	0
Wtestimate:	0	Welltestyi:	Not Reported
Welltestdr:	Not Reported	Welltesthr:	Not Reported
Watqualund:	0	Watqualu 1:	1
Watertype:	Not Reported	Stratdepth:	Not Reported
Chemanaly:	0	Chemanaln:	0
Undnatural:	0	Untype:	Not Reported
Undhydro:	0	Undhaz:	0
Undotherck:	0		
Undother:	Not Reported		
Undcertify:	0	Compname:	Hinojosa Services, LLC
Drllicno:	3127	Compstreet:	1100 J Regal Row
Compcity:	Austin	Compstate:	TX
Compzip:	78748	Drillernam:	Benito Hinojosa
Traineenam:	Not Reported	Tnum:	Not Reported
Comments:	Not Reported		
Confidenti:	0	Letterrecv:	30-DEC-99
Deleted:	0	Insdate:	13-JUN-07
Site id:	TXMON2000096762		

A8
WNW
1/4 - 1/2 Mile
Higher

TX WELLS **TXMON2000096764**

Trackno:	153169	Dateentere:	11-SEP-08
Ownname:	City of Austin		
Ownstreet:	P.O. Box 1088		
Owncity:	Austin	Ownstate:	TX
Ownzip:	78767	County:	Travis
Wellstreet:	53rd and Ave F Car Wash		
Wellcity:	Austin	Wellzip:	Not Reported
Own:	MW1	Latitude:	301522
Lat dec:	30.256111		
Longitude:	974132		
Long dec:	-97.692221		
Elev:	0	Brandmodel:	Not Reported
Gn:	58438	Gn1:	58
Gn75:	43	Gn25:	8
Twn:	1	Twd:	0
Twr:	0	Twrp:	0
Twrg:	0	Um:	1
Ue:	0	Ud:	0
Uin:	0	Uir:	0
Ug:	0	Uij:	0

Up:	0	Udw:	0
Ut:	0	Us:	0
Uf:	0	Pby:	0
Pbn:	0	Datestart:	28-JUL-08
Datecomp:	28-JUL-08	Dia1:	6
Dia1to:	28	Dia2:	Not Reported
Dia2from:	Not Reported	Dia2to:	Not Reported
Dia3:	Not Reported	Dia3from:	Not Reported
Dia3to:	Not Reported		
Lith log:	0-35' silty sand and clays		
Dmdriven:	0	Dmairrotar:	0
Dmmudrotar:	0	Dmbored:	0
Dmairham:	0	Dmcabletoo:	0
Dmjetted:	0	Dmhollowst:	1
Dmrevcirc:	0	Dmotherck:	0
Dmother:	Not Reported	Bco:	0
Bcs:	0	Bcg:	1
Bcgs:	20/40	Bcu:	0
Bcoc:	0	Bcot:	Not Reported
Gpf:	28	Gpt:	6
Case Screen:	2" New Sch 40 PVC Screen 28 to 8 0.010 2" New Sch 40 PVC Riser 8 to 0		
Cemfrom1:	28	Cemto1:	8
Nosacks1:	9 sacs sand	Cemfrom2:	6
Cemto2:	1	Nosacks2:	1 Bentonite
Cemfrom3:	2	Cemto3:	0
Nosacks3:	1 cement	Cementmeth:	pour from top
Cementby:	Hinojosa Services, LLC	Ds:	Not Reported
Dpl:	Not Reported	Dsv:	Not Reported
Appvar:	Not Reported	Scs:	1
Scsv:	0	Scp:	0
Sca:	0	Watlev:	Not Reported
Watlevdate:	23-JUL-05	Artflow:	Not Reported
Packers:	Not Reported		
Wellplug48:	0		
Wptext:	Not Reported		
Tpturbine:	0	Tpjet:	0
Tpsubmersi:	0	Tpcylinder:	0
Tpotherck:	0	Tpother:	Not Reported
Pumpbowlde:	Not Reported	Wtpump:	0
Wtbailer:	0	Wtjetted:	0
Wtestimate:	0	Welltestyi:	Not Reported
Welltestdr:	Not Reported	Welltesthr:	Not Reported
Watqualund:	0	Watqualu 1:	1
Watertype:	Not Reported	Stratdepth:	Not Reported
Chemanaly:	0	Chemanaln:	0
Undnatural:	0	Untype:	Not Reported
Undhydro:	0	Undhaz:	0
Undotherck:	0		
Undother:	Not Reported		
Undcertify:	0	Compname:	Hinojosa Services, LLC
Drllicno:	3127	Compstreet:	1100 J Regal Row
Compcity:	Austin	Compstate:	TX
Compzip:	78748	Drillernam:	Benito Hinojosa
Traineenam:	Not Reported	Tnum:	Not Reported
Comments:	Not Reported		
Confidenti:	0	Letterrecv:	30-DEC-99
Deleted:	0	Insdate:	13-JUN-07
Site id:	TXMON2000096764		

Map ID Direction Distance Elevation		Database	EDR ID Number
A9 **WNW** **1/4 - 1/2 Mile** **Higher**		**TX WELLS**	**TXMON2000096763**

Trackno:	153153	Dateentere:	11-SEP-08
Ownname:	City of Austin		
Ownstreet:	P.O. Box 1088		
Owncity:	Austin	Ownstate:	TX
Ownzip:	78767	County:	Travis
Wellstreet:	817 Airport Blvd		
Wellcity:	Austin	Wellzip:	Not Reported
Own:	MW4	Latitude:	301522
Lat dec:	30.256111		
Longitude:	974132		
Long dec:	-97.692221		
Elev:	0	Brandmodel:	Not Reported
Gn:	58438	Gn1:	58
Gn75:	43	Gn25:	8
Twn:	1	Twd:	0
Twr:	0	Twrp:	0
Twrg:	0	Um:	1
Ue:	0	Ud:	0
Uin:	0	Uir:	0
Ug:	0	Uij:	0
Up:	0	Udw:	0
Ut:	0	Us:	0
Uf:	0	Pby:	0
Pbn:	0	Datestart:	23-JUL-08
Datecomp:	23-JUL-08	Dia1:	6
Dia1to:	35	Dia2:	Not Reported
Dia2from:	Not Reported	Dia2to:	Not Reported
Dia3:	Not Reported	Dia3from:	Not Reported
Dia3to:	Not Reported		
Lith log:	0-35’ silty sand and clays		
Dmdriven:	0	Dmairrotar:	0
Dmmudrotar:	0	Dmbored:	0
Dmairham:	0	Dmcabletoo:	0
Dmjetted:	0	Dmhollowst:	1
Dmrevcirc:	0	Dmotherck:	0
Dmother:	Not Reported	Bco:	0
Bcs:	0	Bcg:	1
Bcgs:	20/40	Bcu:	0
Bcoc:	0	Bcot:	Not Reported
Gpf:	35	Gpt:	12
Case Screen:	2" New Sch 40 PVC Screen 35 to 15 0.010 2" New Sch 40 PVC Riser 15 to 0		
Cemfrom1:	35	Cemto1:	13
Nosacks1:	12 sacs sand	Cemfrom2:	13
Cemto2:	2	Nosacks2:	6 Bentonite
Cemfrom3:	2	Cemto3:	0
Nosacks3:	1 cement	Cementmeth:	pour from top
Cementby:	Hinojosa Services, LLC	Ds:	Not Reported
Dpl:	Not Reported	Dsv:	Not Reported
Appvar:	Not Reported	Scs:	1
Scsv:	0	Scp:	0

Sca:	0	Watlev:	Not Reported
Watlevdate:	22-MAY-08	Artflow:	Not Reported
Packers:	Not Reported		
Wellplug48:	0		
Wptext:	Not Reported		
Tpturbine:	0	Tpjet:	0
Tpsubmersi:	0	Tpcylinder:	0
Tpotherck:	0	Tpother:	Not Reported
Pumpbowlde:	Not Reported	Wtpump:	0
Wtbailer:	0	Wtjetted:	0
Wtestimate:	0	Welltestyi:	Not Reported
Welltestdr:	Not Reported	Welltesthr:	Not Reported
Watqualund:	0	Watqualu 1:	1
Watertype:	Not Reported	Stratdepth:	Not Reported
Chemanaly:	0	Chemanaln:	0
Undnatural:	0	Untype:	Not Reported
Undhydro:	0	Undhaz:	0
Undotherck:	0		
Undother:	Not Reported		
Undcertify:	0	Compname:	Hinojosa Services, LLC
Drllicno:	3127	Compstreet:	1100 J Regal Row
Compcity:	Austin	Compstate:	TX
Compzip:	78748	Drillernam:	Benito Hinojosa
Traineenam:	Not Reported	Tnum:	Not Reported
Comments:	Not Reported		
Confidenti:	0	Letterrecv:	30-DEC-99
Deleted:	0	Insdate:	13-JUN-07
Site id:	TXMON2000096763		

A10
NW
1/4 - 1/2 Mile
Higher

TX WELLS **TXPLU2000030826**

Plugtrackn:	50035	Dateentere:	18-SEP-08
Ownname:	City of Austin	Ownstreet:	P.O. Box 1088
Owncity:	Austin	Ownstate:	TX
Ownzip:	78767		
Wellstreet:	817 Airport Boulevard		
Wellcity:	Austin	Wellzip:	78702
County:	Travis	Latitude:	301523
Lat dec:	30.256388		
Longitude:	974132		
Long dec:	-97.692221		
Brmod:	Google Earth	Gn:	58438
Gn1:	58	Gn75:	43
Gn25:	8	Ownwellno:	MW-3
Typewater:	0	Typemon:	1
Typeinj:	0	Typedw:	0
Histdrille:	Not Reported	Histdrllic:	Not Reported
Histdatedr:	11-AUG-98	Histtracki:	Not Reported
Histdiamin:	Not Reported	Histdepth:	Not Reported
Plugdate:	16-SEP-08		
Plugmeth:	No Data		
Plugopname:	Kevin Denson	Plugoplic:	54616
Plugmeth1:	0	Plugmeth2:	0
Plugmeth3:	1	Plugmeth4:	0
Plugmethot:	0	Plugvar:	Not Reported

Cdiam1:	2	Cfrom1:	1
Cto1:	35	Cdiam2:	Not Reported
Cfrom2:	Not Reported	Cto2:	Not Reported
Cdiam3:	Not Reported	Cfrom3:	Not Reported
Cto3:	Not Reported	Cbfrom1:	0
Cbto1:	2	Cbsacks1:	1 cement
Cbfrom2:	2	Cbto2:	35
Cbsacks2:	1.5 bentonite	Cbfrom3:	Not Reported
Cbto3:	Not Reported	Cbsacks3:	Not Reported
Cbfrom4:	Not Reported	Cbto4:	Not Reported
Cbsacks4:	Not Reported	Cbfrom5:	Not Reported
Cbto5:	Not Reported	Cbsacks5:	Not Reported
Compname:	Terracon		
Compstreet:	5307 Industrial Oaks		
Compcity:	Austin	Compstate:	TX
Compzip:	78735	Nameassig:	Mark Kevin Denson
Traineenam:	Not Reported	Tnum:	Not Reported
Deleted:	0	Site id:	TXPLU2000030826

A11
WNW
1/4 - 1/2 Mile
Higher

TX WELLS **TXPLU2000030818**

Plugtrackn:	50034	Dateentere:	18-SEP-08
Ownname:	City of Austin	Ownstreet:	P.O. Box 1088
Owncity:	Austin	Ownstate:	TX
Ownzip:	78767		
Wellstreet:	817 Airport Boulevard		
Wellcity:	Austin	Wellzip:	78702
County:	Travis	Latitude:	301522
Lat dec:	30.256111		
Longitude:	974134		
Long dec:	-97.692777		
Brmod:	Google Earth	Gn:	58438
Gn1:	58	Gn75:	43
Gn25:	8	Ownwellno:	MW-2
Typewater:	0	Typemon:	1
Typeinj:	0	Typedw:	0
Histdrille:	Not Reported	Histdrllic:	Not Reported
Histdatedr:	11-AUG-98	Histtracki:	Not Reported
Histdiamin:	Not Reported	Histdepth:	Not Reported
Plugdate:	16-SEP-08		
Plugmeth:	No Data		
Plugopname:	Kevin Denson	Plugoplic:	54616
Plugmeth1:	0	Plugmeth2:	0
Plugmeth3:	1	Plugmeth4:	0
Plugmethot:	0	Plugvar:	Not Reported
Cdiam1:	2	Cfrom1:	1
Cto1:	35	Cdiam2:	Not Reported
Cfrom2:	Not Reported	Cto2:	Not Reported
Cdiam3:	Not Reported	Cfrom3:	Not Reported
Cto3:	Not Reported	Cbfrom1:	0
Cbto1:	2	Cbsacks1:	1 cement

Cbfrom2:	2	Cbto2:	35
Cbsacks2:	1.5 bentonite	Cbfrom3:	Not Reported
Cbto3:	Not Reported	Cbsacks3:	Not Reported
Cbfrom4:	Not Reported	Cbto4:	Not Reported
Cbsacks4:	Not Reported	Cbfrom5:	Not Reported
Cbto5:	Not Reported	Cbsacks5:	Not Reported
Compname:	Terracon		
Compstreet:	5307 Industrial Oaks		
Compcity:	Austin	Compstate:	TX
Compzip:	78735	Nameassig:	Mark Kevin Denson
Traineenam:	Not Reported	Tnum:	Not Reported
Deleted:	0	Site id:	TXPLU2000030818

A12
WNW
1/4 - 1/2 Mile
Higher

TX WELLS **TXPLU2000030825**

Plugtrackn:	50036	Dateentere:	18-SEP-08
Ownname:	City of Austin	Ownstreet:	P.O. Box 1088
Owncity:	Austin	Ownstate:	TX
Ownzip:	78767		
Wellstreet:	817 Airport Boulevard		
Wellcity:	Austin	Wellzip:	78702
County:	Travis	Latitude:	301523
Lat dec:	30.256388		
Longitude:	974134		
Long dec:	-97.692777		
Brmod:	Google Earth	Gn:	58438
Gn1:	58	Gn75:	43
Gn25:	8	Ownwellno:	MW-4
Typewater:	0	Typemon:	1
Typeinj:	0	Typedw:	0
Histdrille:	Not Reported	Histdrllic:	Not Reported
Histdatedr:	11-AUG-98	Histtracki:	Not Reported
Histdiamin:	Not Reported	Histdepth:	Not Reported
Plugdate:	16-SEP-08		
Plugmeth:	No Data		
Plugopname:	Kevin Denson	Plugoplic:	54616
Plugmeth1:	0	Plugmeth2:	0
Plugmeth3:	1	Plugmeth4:	0
Plugmethot:	0	Plugvar:	Not Reported
Cdiam1:	2	Cfrom1:	1
Cto1:	35	Cdiam2:	Not Reported
Cfrom2:	Not Reported	Cto2:	Not Reported
Cdiam3:	Not Reported	Cfrom3:	Not Reported
Cto3:	Not Reported	Cbfrom1:	0
Cbto1:	2	Cbsacks1:	1 cement
Cbfrom2:	2	Cbto2:	35
Cbsacks2:	1.5 bentonite	Cbfrom3:	Not Reported
Cbto3:	Not Reported	Cbsacks3:	Not Reported
Cbfrom4:	Not Reported	Cbto4:	Not Reported
Cbsacks4:	Not Reported	Cbfrom5:	Not Reported
Cbto5:	Not Reported	Cbsacks5:	Not Reported
Compname:	Terracon		
Compstreet:	5307 Industrial Oaks		
Compcity:	Austin	Compstate:	TX
Compzip:	78735	Nameassig:	Mark Kevin Denson
Traineenam:	Not Reported	Tnum:	Not Reported

Deleted:	0	Site id:	TXPLU2000030825

13
WNW
1/4 - 1/2 Mile
Higher

TX WELLS **TXPLU2000030810**

Plugtrackn:	8796	Dateentere:	11-DEC-02
Ownname:	TCEQ	Ownstreet:	12100 PARK 35 CIRCLE
Owncity:	AUSTIN	Ownstate:	TX
Ownzip:	78753		
Wellstreet:	812 AIRPORT BLVD.		
Wellcity:	AUSTIN	Wellzip:	78702
County:	Travis	Latitude:	301520
Lat dec:	30.255555		
Longitude:	974137		
Long dec:	-97.69361		
Brmod:	EAGLE	Gn:	58438
Gn1:	58	Gn75:	43
Gn25:	8	Ownwellno:	ITMW6R
Typewater:	0	Typemon:	1
Typeinj:	0	Typedw:	0
Histdrille:	Not Reported	Histdrllic:	Not Reported
Histdatedr:	01-SEP-50	Histtracki:	Not Reported
Histdiamin:	Not Reported	Histdepth:	33
Plugdate:	16-OCT-02		
Plugmeth:	Not Reported		
Plugopname:	JOSE LANDEROS	Plugoplic:	2551
Plugmeth1:	1	Plugmeth2:	0
Plugmeth3:	0	Plugmeth4:	0
Plugmethot:	0	Plugvar:	Not Reported
Cdiam1:	4	Cfrom1:	3
Cto1:	33	Cdiam2:	Not Reported
Cfrom2:	Not Reported	Cto2:	Not Reported
Cdiam3:	Not Reported	Cfrom3:	Not Reported
Cto3:	Not Reported	Cbfrom1:	0
Cbto1:	33	Cbsacks1:	3
Cbfrom2:	Not Reported	Cbto2:	Not Reported
Cbsacks2:	Not Reported	Cbfrom3:	Not Reported
Cbto3:	Not Reported	Cbsacks3:	Not Reported
Cbfrom4:	Not Reported	Cbto4:	Not Reported
Cbsacks4:	Not Reported	Cbfrom5:	Not Reported
Cbto5:	Not Reported	Cbsacks5:	Not Reported
Compname:	GEOPROJECTS INTERNATIONAL, INC.		
Compstreet:	8834 CIRCLE DRIVE		
Compcity:	AUSTIN	Compstate:	TX
Compzip:	78736	Nameassig:	JOSE LANDEROS
Traineenam:	Not Reported	Tnum:	Not Reported
Deleted:	0	Site id:	TXPLU2000030810

B14
East
1/4 - 1/2 Mile
Lower

TX WELLS **TXMON2000096474**

Trackno:	151491	Dateentere:	27-AUG-08
Ownname:	Capitol Aggregate		
Ownstreet:	1001 Ed Bluestein Rd.		
Owncity:	Austin	Ownstate:	TX
Ownzip:	Not Reported	County:	Travis
Wellstreet:	1001 Ed Bluestein Rd.		
Wellcity:	Austin	Wellzip:	Not Reported
Own:	IW-6	Latitude:	301508
Lat dec:	30.252222		
Longitude:	974047		
Long dec:	-97.679721		
Elev:	0	Brandmodel:	Garmin
Gn:	58438	Gn1:	58
Gn75:	43	Gn25:	8
Twn:	1	Twd:	0
Twr:	0	Twrp:	0
Twrg:	0	Um:	1
Ue:	0	Ud:	0
Uin:	0	Uir:	0
Ug:	0	Uij:	0
Up:	0	Udw:	0
Ut:	0	Us:	0
Uf:	0	Pby:	0
Pbn:	0	Datestart:	02-AUG-08
Datecomp:	02-AUG-08	Dia1:	7
Dia1to:	35	Dia2:	Not Reported
Dia2from:	Not Reported	Dia2to:	Not Reported
Dia3:	Not Reported	Dia3from:	Not Reported
Dia3to:	Not Reported		
Lith log:	0-1’ Light brown clayey sand 1-7’ Light tan sand 7-18’ Light brown clayey sand with lime frags 18-23’ Dark gray clayey sand with pea gravel 23-35’ LIght tan sand and gravel		
Dmdriven:	0	Dmairrotar:	0
Dmmudrotar:	0	Dmbored:	0
Dmairham:	0	Dmcabletoo:	0
Dmjetted:	0	Dmhollowst:	1
Dmrevcirc:	0	Dmotherck:	0
Dmother:	Not Reported	Bco:	0
Bcs:	0	Bcg:	1
Bcgs:	16/30	Bcu:	0
Bcoc:	0	Bcot:	Not Reported
Gpf:	13	Gpt:	35
Case Screen:	1" New PVC Riser 0-15’ Sch 40 1" New PVC Screen 15-35’ .010		
Cemfrom1:	0	Cemto1:	1
Nosacks1:	1/concrete	Cemfrom2:	1
Cemto2:	13	Nosacks2:	1 bkt./bentonit
Cemfrom3:	Not Reported	Cemto3:	Not Reported
Nosacks3:	Not Reported	Cementmeth:	hand mix
Cementby:	XL Drilling, Inc.	Ds:	Not Reported
Dpl:	Not Reported	Dsv:	Not Reported
Appvar:	Not Reported	Scs:	1
Scsv:	0	Scp:	0
Sca:	0	Watlev:	Not Reported
Watlevdate:	09-APR-08	Artflow:	Not Reported
Packers:	3/8" Bentonite pellets 1-13’		
Wellplug48:	0		
Wptext:	Not Reported		
Tpturbine:	0	Tpjet:	0
Tpsubmersi:	0	Tpcylinder:	0
Tpotherck:	0	Tpother:	Not Reported
Pumpbowlde:	Not Reported	Wtpump:	0
Wtbailer:	0	Wtjetted:	0

Wtestimate:	0	Welltestyi:	Not Reported
Welltestdr:	Not Reported	Welltesthr:	Not Reported
Watqualund:	0	Watqualu 1:	1
Watertype:	Not Reported	Stratdepth:	Not Reported
Chemanaly:	0	Chemanaln:	0
Undnatural:	0	Untype:	Not Reported
Undhydro:	0	Undhaz:	0
Undotherck:	0		
Undother:	Not Reported		
Undcertify:	0	Compname:	XL Drilling, Inc.
Drllicno:	4707	Compstreet:	9120 Marianna Way
Compcity:	alvarado	Compstate:	TX
Compzip:	76009	Drillernam:	T. Shaun O'Bannon
Traineenam:	Not Reported	Tnum:	Not Reported
Comments:	Not Reported		
Confidenti:	0	Letterrecv:	30-DEC-99
Deleted:	0	Insdate:	13-JUN-07
Site id:	TXMON2000096474		

B15
East
1/4 - 1/2 Mile
Lower

TX WELLS **TXMON2000096473**

Trackno:	151490	Dateentere:	27-AUG-08
Ownname:	Capitol Aggregate		
Ownstreet:	1001 Ed Bluestein Rd.		
Owncity:	Austin	Ownstate:	TX
Ownzip:	Not Reported	County:	Travis
Wellstreet:	1001 Ed Bluestein Rd.		
Wellcity:	Austin	Wellzip:	Not Reported
Own:	IW-5	Latitude:	301508
Lat dec:	30.252222		
Longitude:	974047		
Long dec:	-97.679721		
Elev:	0	Brandmodel:	Garmin
Gn:	58438	Gn1:	58
Gn75:	43	Gn25:	8
Twn:	1	Twd:	0
Twr:	0	Twrp:	0
Twrg:	0	Um:	1
Ue:	0	Ud:	0
Uin:	0	Uir:	0
Ug:	0	Uij:	0
Up:	0	Udw:	0
Ut:	0	Us:	0
Uf:	0	Pby:	0
Pbn:	0	Datestart:	02-AUG-08
Datecomp:	02-AUG-08	Dia1:	7
Dia1to:	35	Dia2:	Not Reported
Dia2from:	Not Reported	Dia2to:	Not Reported
Dia3:	Not Reported	Dia3from:	Not Reported
Dia3to:	Not Reported		

Lith log: 0-1' Light brown clayey sand 1-7' Light tan sand 7-18' Light brown clayey sand with lime frags 18-23' Dark gray clayey sand with pea gravel 23-35' LIght tan sand and gravel

Dmdriven:	0	Dmairrotar:	0
Dmmudrotar:	0	Dmbored:	0
Dmairham:	0	Dmcabletoo:	0
Dmjetted:	0	Dmhollowst:	1
Dmrevcirc:	0	Dmotherck:	0
Dmother:	Not Reported	Bco:	0
Bcs:	0	Bcg:	1
Bcgs:	16/30	Bcu:	0
Bcoc:	0	Bcot:	Not Reported
Gpf:	13	Gpt:	35
Case Screen:	1" New PVC Riser 0-15' Sch 40 1" New PVC Screen 15-35' .010		
Cemfrom1:	0	Cemto1:	1
Nosacks1:	1/concrete	Cemfrom2:	1
Cemto2:	13	Nosacks2:	1 bkt./bentonit
Cemfrom3:	Not Reported	Cemto3:	Not Reported
Nosacks3:	Not Reported	Cementmeth:	hand mix
Cementby:	XL Drilling, Inc.	Ds:	Not Reported
Dpl:	Not Reported	Dsv:	Not Reported
Appvar:	Not Reported	Scs:	1
Scsv:	0	Scp:	0
Sca:	0	Watlev:	Not Reported
Watlevdate:	09-APR-08	Artflow:	Not Reported
Packers:	3/8" Bentonite pellets 1-13'		
Wellplug48:	0		
Wptext:	Not Reported		
Tpturbine:	0	Tpjet:	0
Tpsubmersi:	0	Tpcylinder:	0
Tpotherck:	0	Tpother:	Not Reported
Pumpbowlde:	Not Reported	Wtpump:	0
Wtbailer:	0	Wtjetted:	0
Wtestimate:	0	Welltestyi:	Not Reported
Welltestdr:	Not Reported	Welltesthr:	Not Reported
Watqualund:	0	Watqualu 1:	1
Watertype:	Not Reported	Stratdepth:	Not Reported
Chemanaly:	0	Chemanaln:	0
Undnatural:	0	Untype:	Not Reported
Undhydro:	0	Undhaz:	0
Undotherck:	0		
Undother:	Not Reported		
Undcertify:	0	Compname:	XL Drilling, Inc.
Drllicno:	4707	Compstreet:	9120 Marianna Way
Compcity:	alvarado	Compstate:	TX
Compzip:	76009	Drillernam:	T. Shaun O'Bannon
Traineenam:	Not Reported	Tnum:	Not Reported
Comments:	Not Reported		
Confidenti:	0	Letterrecv:	30-DEC-99
Deleted:	0	Insdate:	13-JUN-07
Site id:	TXMON2000096473		

B16
East
1/4 - 1/2 Mile
Lower

TX WELLS **TXMON2000096472**

Trackno:	151489	Dateentere:	27-AUG-08
Ownname:	Capitol Aggregate		
Ownstreet:	1001 Ed Bluestein Rd.		
Owncity:	Austin	Ownstate:	TX
Ownzip:	Not Reported	County:	Travis
Wellstreet:	1001 Ed Bluestein Rd.		
Wellcity:	Austin	Wellzip:	Not Reported
Own:	IW-4	Latitude:	301508
Lat dec:	30.252222		
Longitude:	974047		
Long dec:	-97.679721		
Elev:	0	Brandmodel:	Garmin
Gn:	58438	Gn1:	58
Gn75:	43	Gn25:	8
Twn:	1	Twd:	0
Twr:	0	Twrp:	0
Twrg:	0	Um:	1
Ue:	0	Ud:	0
Uin:	0	Uir:	0
Ug:	0	Uij:	0
Up:	0	Udw:	0
Ut:	0	Us:	0
Uf:	0	Pby:	0
Pbn:	0	Datestart:	02-AUG-08
Datecomp:	02-AUG-08	Dia1:	7
Dia1to:	35	Dia2:	Not Reported
Dia2from:	Not Reported	Dia2to:	Not Reported
Dia3:	Not Reported	Dia3from:	Not Reported
Dia3to:	Not Reported		
Lith log:	0-1’ Light brown clayey sand 1-7’ Light tan sand 7-18’ Light brown clayey sand with lime frags 18-23’ Dark gray clayey sand with pea gravel 23-35’ LIght tan sand and gravel		
Dmdriven:	0	Dmairrotar:	0
Dmmudrotar:	0	Dmbored:	0
Dmairham:	0	Dmcabletoo:	0
Dmjetted:	0	Dmhollowst:	1
Dmrevcirc:	0	Dmotherck:	0
Dmother:	Not Reported	Bco:	0
Bcs:	0	Bcg:	1
Bcgs:	16/30	Bcu:	0
Bcoc:	0	Bcot:	Not Reported
Gpf:	13	Gpt:	35
Case Screen:	1" New PVC Riser 0-15’ Sch 40 1" New PVC Screen 15-35’ .010		
Cemfrom1:	0	Cemto1:	1
Nosacks1:	1/concrete	Cemfrom2:	1
Cemto2:	13	Nosacks2:	1 bkt./bentonit
Cemfrom3:	Not Reported	Cemto3:	Not Reported
Nosacks3:	Not Reported	Cementmeth:	hand mix
Cementby:	XL Drilling, Inc.	Ds:	Not Reported
Dpl:	Not Reported	Dsv:	Not Reported
Appvar:	Not Reported	Scs:	1
Scsv:	0	Scp:	0
Sca:	0	Watlev:	Not Reported
Watlevdate:	09-APR-08	Artflow:	Not Reported
Packers:	3/8" Bentonite pellets 1-13’		
Wellplug48:	0		
Wptext:	Not Reported		
Tpturbine:	0	Tpjet:	0
Tpsubmersi:	0	Tpcylinder:	0
Tpotherck:	0	Tpother:	Not Reported
Pumpbowlde:	Not Reported	Wtpump:	0
Wtbailer:	0	Wtjetted:	0

Wtestimate:	0	Welltestyi:	Not Reported
Welltestdr:	Not Reported	Welltesthr:	Not Reported
Watqualund:	0	Watqualu 1:	1
Watertype:	Not Reported	Stratdepth:	Not Reported
Chemanaly:	0	Chemanaln:	0
Undnatural:	0	Untype:	Not Reported
Undhydro:	0	Undhaz:	0
Undotherck:	0		
Undother:	Not Reported		
Undcertify:	0	Compname:	XL Drilling, Inc.
Drllicno:	4707	Compstreet:	9120 Marianna Way
Compcity:	alvarado	Compstate:	TX
Compzip:	76009	Drillernam:	T. Shaun O'Bannon
Traineenam:	Not Reported	Tnum:	Not Reported
Comments:	Not Reported		
Confidenti:	0	Letterrecv:	30-DEC-99
Deleted:	0	Insdate:	13-JUN-07
Site id:	TXMON2000096472		

B17
East
1/4 - 1/2 Mile
Lower

TX WELLS **TXMON2000096475**

Trackno:	151492	Dateentere:	27-AUG-08
Ownname:	Capitol Aggregate		
Ownstreet:	1001 Ed Bluestein Rd.		
Owncity:	Austin	Ownstate:	TX
Ownzip:	Not Reported	County:	Travis
Wellstreet:	1001 Ed Bluestein Rd.		
Wellcity:	Austin	Wellzip:	Not Reported
Own:	IW-7	Latitude:	301508
Lat dec:	30.252222		
Longitude:	974047		
Long dec:	-97.679721		
Elev:	0	Brandmodel:	Garmin
Gn:	58438	Gn1:	58
Gn75:	43	Gn25:	8
Twn:	1	Twd:	0
Twr:	0	Twrp:	0
Twrg:	0	Um:	1
Ue:	0	Ud:	0
Uin:	0	Uir:	0
Ug:	0	Uij:	0
Up:	0	Udw:	0
Ut:	0	Us:	0
Uf:	0	Pby:	0
Pbn:	0	Datestart:	02-AUG-08
Datecomp:	02-AUG-08	Dia1:	7
Dia1to:	35	Dia2:	Not Reported
Dia2from:	Not Reported	Dia2to:	Not Reported
Dia3:	Not Reported	Dia3from:	Not Reported
Dia3to:	Not Reported		

Lith log: 0-1' Light brown clayey sand 1-7' Light tan sand 7-18' Light brown clayey sand with lime frags 18-23' Dark gray clayey sand with pea gravel 23-35' LIght tan sand and gravel

Dmdriven:	0	Dmairrotar:	0
Dmmudrotar:	0	Dmbored:	0
Dmairham:	0	Dmcabletoo:	0
Dmjetted:	0	Dmhollowst:	1
Dmrevcirc:	0	Dmotherck:	0
Dmother:	Not Reported	Bco:	0
Bcs:	0	Bcg:	1
Bcgs:	16/30	Bcu:	0
Bcoc:	0	Bcot:	Not Reported
Gpf:	13	Gpt:	35
Case Screen:	1" New PVC Riser 0-15' Sch 40 1" New PVC Screen 15-35' .010		
Cemfrom1:	0	Cemto1:	1
Nosacks1:	1/concrete	Cemfrom2:	1
Cemto2:	13	Nosacks2:	1 bkt./bentonit
Cemfrom3:	Not Reported	Cemto3:	Not Reported
Nosacks3:	Not Reported	Cementmeth:	hand mix
Cementby:	XL Drilling, Inc.	Ds:	Not Reported
Dpl:	Not Reported	Dsv:	Not Reported
Appvar:	Not Reported	Scs:	1
Scsv:	0	Scp:	0
Sca:	0	Watlev:	Not Reported
Watlevdate:	09-APR-08	Artflow:	Not Reported
Packers:	3/8" Bentonite pellets 1-13'		
Wellplug48:	0		
Wptext:	Not Reported		
Tpturbine:	0	Tpjet:	0
Tpsubmersi:	0	Tpcylinder:	0
Tpotherck:	0	Tpother:	Not Reported
Pumpbowlde:	Not Reported	Wtpump:	0
Wtbailer:	0	Wtjetted:	0
Wtestimate:	0	Welltestyi:	Not Reported
Welltestdr:	Not Reported	Welltesthr:	Not Reported
Watqualund:	0	Watqualu 1:	1
Watertype:	Not Reported	Stratdepth:	Not Reported
Chemanaly:	0	Chemanaln:	0
Undnatural:	0	Untype:	Not Reported
Undhydro:	0	Undhaz:	0
Undotherck:	0		
Undother:	Not Reported		
Undcertify:	0	Compname:	XL Drilling, Inc.
Drllicno:	4707	Compstreet:	9120 Marianna Way
Compcity:	alvarado	Compstate:	TX
Compzip:	76009	Drillernam:	T. Shaun O'Bannon
Traineenam:	Not Reported	Tnum:	Not Reported
Comments:	Not Reported		
Confidenti:	0	Letterrecv:	30-DEC-99
Deleted:	0	Insdate:	13-JUN-07
Site id:	TXMON2000096475		

C18
WNW
1/4 - 1/2 Mile
Higher

TX WELLS **TXPLU2000030834**

Plugtrackn:	8811	Dateentere:	11-DEC-02
Ownname:	RAUL ROSA	Ownstreet:	905 SHADY LANE
Owncity:	AUSTIN	Ownstate:	TX
Ownzip:	78702		
Wellstreet:	905 SHADY LANE		
Wellcity:	AUSTIN	Wellzip:	78702
County:	Travis	Latitude:	301524
Lat dec:	30.256666		
Longitude:	974140		
Long dec:	-97.694444		
Brmod:	EAGLE	Gn:	58438
Gn1:	58	Gn75:	43
Gn25:	8	Ownwellno:	WW1
Typewater:	1	Typemon:	0
Typeinj:	0	Typedw:	0
Histdrille:	Not Reported	Histdrllic:	Not Reported
Histdatedr:	05-AUG-96	Histtracki:	Not Reported
Histdiamin:	6	Histdepth:	37
Plugdate:	15-OCT-02		
Plugmeth:	Not Reported		
Plugopname:	JOSE LANDEROS	Plugoplic:	2551
Plugmeth1:	0	Plugmeth2:	0
Plugmeth3:	1	Plugmeth4:	0
Plugmethot:	0	Plugvar:	Not Reported
Cdiam1:	6	Cfrom1:	2
Cto1:	37	Cdiam2:	Not Reported
Cfrom2:	Not Reported	Cto2:	Not Reported
Cdiam3:	Not Reported	Cfrom3:	Not Reported
Cto3:	Not Reported	Cbfrom1:	2
Cbto1:	37	Cbsacks1:	11
Cbfrom2:	Not Reported	Cbto2:	Not Reported
Cbsacks2:	Not Reported	Cbfrom3:	Not Reported
Cbto3:	Not Reported	Cbsacks3:	Not Reported
Cbfrom4:	Not Reported	Cbto4:	Not Reported
Cbsacks4:	Not Reported	Cbfrom5:	Not Reported
Cbto5:	Not Reported	Cbsacks5:	Not Reported
Compname:	GEOPROJECTS INTERNATIONAL, INC.		
Compstreet:	8834 CIRCLE DRIVE		
Compcity:	AUSTIN	Compstate:	TX
Compzip:	78736	Nameassig:	JOSE LANDEROS
Traineenam:	Not Reported	Tnum:	Not Reported
Deleted:	0	Site id:	TXPLU2000030834

D19
NW
1/4 - 1/2 Mile
Higher

TX WELLS **TXPLU2000030846**

Plugtrackn:	8804	Dateentere:	11-DEC-02
Ownname:	TCEQ	Ownstreet:	12100 PARK 35 CIRCLE
Owncity:	AUSTIN	Ownstate:	TX
Ownzip:	78753		
Wellstreet:	917-921 SHADY LANE		
Wellcity:	AUSTIN	Wellzip:	78702
County:	Travis	Latitude:	301528
Lat dec:	30.257777		
Longitude:	974137		
Long dec:	-97.69361		

Brmod:	EAGLE	Gn:	58438
Gn1:	58	Gn75:	43
Gn25:	8	Ownwellno:	ITMW8R
Typewater:	0	Typemon:	1
Typeinj:	0	Typedw:	0
Histdrille:	Not Reported	Histdrllic:	Not Reported
Histdatedr:	15-NOV-01	Histtracki:	Not Reported
Histdiamin:	Not Reported	Histdepth:	28.5
Plugdate:	16-OCT-02		
Plugmeth:	Not Reported		
Plugopname:	JOSE LANDEROS	Plugoplic:	2551
Plugmeth1:	1	Plugmeth2:	0
Plugmeth3:	0	Plugmeth4:	0
Plugmethot:	0	Plugvar:	Not Reported
Cdiam1:	4	Cfrom1:	3
Cto1:	28.5	Cdiam2:	Not Reported
Cfrom2:	Not Reported	Cto2:	Not Reported
Cdiam3:	Not Reported	Cfrom3:	Not Reported
Cto3:	Not Reported	Cbfrom1:	0
Cbto1:	28.5	Cbsacks1:	3
Cbfrom2:	Not Reported	Cbto2:	Not Reported
Cbsacks2:	Not Reported	Cbfrom3:	Not Reported
Cbto3:	Not Reported	Cbsacks3:	Not Reported
Cbfrom4:	Not Reported	Cbto4:	Not Reported
Cbsacks4:	Not Reported	Cbfrom5:	Not Reported
Cbto5:	Not Reported	Cbsacks5:	Not Reported
Compname:	GEOPROJECTS INTERNATIONAL, INC.		
Compstreet:	8834 CIRCLE DRIVE		
Compcity:	AUSTIN	Compstate:	TX
Compzip:	78736	Nameassig:	JOSE LANDEROS
Traineenam:	Not Reported	Tnum:	Not Reported
Deleted:	0	Site id:	TXPLU2000030846

B20
East
1/4 - 1/2 Mile
Lower

TX WELLS **TXMON2000096497**

Trackno:	151493	Dateentere:	27-AUG-08
Ownname:	Capitol Aggregate		
Ownstreet:	1001 Ed Bluestein Rd.		
Owncity:	Austin	Ownstate:	TX
Ownzip:	Not Reported	County:	Travis
Wellstreet:	1001 Ed Bluestein Rd.		
Wellcity:	Austin	Wellzip:	Not Reported
Own:	IW-8	Latitude:	301509
Lat dec:	30.2525		
Longitude:	974046		
Long dec:	-97.679443		
Elev:	0	Brandmodel:	Garmin
Gn:	58438	Gn1:	58
Gn75:	43	Gn25:	8
Twn:	1	Twd:	0
Twr:	0	Twrp:	0
Twrg:	0	Um:	1
Ue:	0	Ud:	0
Uin:	0	Uir:	0
Ug:	0	Uij:	0

Up:	0	Udw:	0
Ut:	0	Us:	0
Uf:	0	Pby:	0
Pbn:	0	Datestart:	03-AUG-08
Datecomp:	03-AUG-08	Dia1:	7
Dia1to:	35	Dia2:	Not Reported
Dia2from:	Not Reported	Dia2to:	Not Reported
Dia3:	Not Reported	Dia3from:	Not Reported
Dia3to:	Not Reported		
Lith log:	0-1’ Light brown clayey sand 1-7’ Light tan sand 7-18’ Light brown clayey sand with lime frags 18-23’ Dark gray clayey sand with pea gravel 23-35’ LIght tan sand and gravel		
Dmdriven:	0	Dmairrotar:	0
Dmmudrotar:	0	Dmbored:	0
Dmairham:	0	Dmcabletoo:	0
Dmjetted:	0	Dmhollowst:	1
Dmrevcirc:	0	Dmotherck:	0
Dmother:	Not Reported	Bco:	0
Bcs:	0	Bcg:	1
Bcgs:	16/30	Bcu:	0
Bcoc:	0	Bcot:	Not Reported
Gpf:	13	Gpt:	35
Case Screen:	1" New PVC Riser 0-15’ Sch 40 1" New PVC Screen 15-35’ .010		
Cemfrom1:	0	Cemto1:	1
Nosacks1:	1/concrete	Cemfrom2:	1
Cemto2:	13	Nosacks2:	1 bkt./bentonit
Cemfrom3:	Not Reported	Cemto3:	Not Reported
Nosacks3:	Not Reported	Cementmeth:	hand mix
Cementby:	XL Drilling, Inc.	Ds:	Not Reported
Dpl:	Not Reported	Dsv:	Not Reported
Appvar:	Not Reported	Scs:	1
Scsv:	0	Scp:	0
Sca:	0	Watlev:	Not Reported
Watlevdate:	09-APR-08	Artflow:	Not Reported
Packers:	3/8" Bentonite pellets 1-13’		
Wellplug48:	0		
Wptext:	Not Reported		
Tpturbine:	0	Tpjet:	0
Tpsubmersi:	0	Tpcylinder:	0
Tpotherck:	0	Tpother:	Not Reported
Pumpbowlde:	Not Reported	Wtpump:	0
Wtbailer:	0	Wtjetted:	0
Wtestimate:	0	Welltestyi:	Not Reported
Welltestdr:	Not Reported	Welltesthr:	Not Reported
Watqualund:	0	Watqualu 1:	1
Watertype:	Not Reported	Stratdepth:	Not Reported
Chemanaly:	0	Chemanaln:	0
Undnatural:	0	Untype:	Not Reported
Undhydro:	0	Undhaz:	0
Undotherck:	0		
Undother:	Not Reported		
Undcertify:	0	Compname:	XL Drilling, Inc.
Drllicno:	4707	Compstreet:	9120 Marianna Way
Compcity:	alvarado	Compstate:	TX
Compzip:	76009	Drillernam:	T. Shaun O’Bannon
Traineenam:	Not Reported	Tnum:	Not Reported
Comments:	Not Reported		
Confidenti:	0	Letterrecv:	30-DEC-99
Deleted:	0	Insdate:	13-JUN-07
Site id:	TXMON2000096497		

Map ID Direction Distance Elevation		Database	EDR ID Number
B21 **East** **1/4 - 1/2 Mile** **Lower**		**TX WELLS**	**TXMON2000096498**

Trackno:	151494	Dateentere:	27-AUG-08
Ownname:	Capitol Aggregate		
Ownstreet:	1001 Ed Bluestein Rd.		
Owncity:	Austin	Ownstate:	TX
Ownzip:	Not Reported	County:	Travis
Wellstreet:	1001 Ed Bluestein Rd.		
Wellcity:	Austin	Wellzip:	Not Reported
Own:	IW-9	Latitude:	301509
Lat dec:	30.2525		
Longitude:	974046		
Long dec:	-97.679443		
Elev:	0	Brandmodel:	Garmin
Gn:	58438	Gn1:	58
Gn75:	43	Gn25:	8
Twn:	1	Twd:	0
Twr:	0	Twrp:	0
Twrg:	0	Um:	1
Ue:	0	Ud:	0
Uin:	0	Uir:	0
Ug:	0	Uij:	0
Up:	0	Udw:	0
Ut:	0	Us:	0
Uf:	0	Pby:	0
Pbn:	0	Datestart:	03-AUG-08
Datecomp:	03-AUG-08	Dia1:	7
Dia1to:	35	Dia2:	Not Reported
Dia2from:	Not Reported	Dia2to:	Not Reported
Dia3:	Not Reported	Dia3from:	Not Reported
Dia3to:	Not Reported		
Lith log:	0-1’ Light brown clayey sand 1-7’ Light tan sand 7-18’ Light brown clayey sand with lime frags 18-23’ Dark gray clayey sand with pea gravel 23-35’ LIght tan sand and gravel		
Dmdriven:	0	Dmairrotar:	0
Dmmudrotar:	0	Dmbored:	0
Dmairham:	0	Dmcabletoo:	0
Dmjetted:	0	Dmhollowst:	1
Dmrevcirc:	0	Dmotherck:	0
Dmother:	Not Reported	Bco:	0
Bcs:	0	Bcg:	1
Bcgs:	16/30	Bcu:	0
Bcoc:	0	Bcot:	Not Reported
Gpf:	13	Gpt:	35
Case Screen:	1" New PVC Riser 0-15’ Sch 40 1" New PVC Screen 15-35’ .010		
Cemfrom1:	0	Cemto1:	1
Nosacks1:	1/concrete	Cemfrom2:	1
Cemto2:	13	Nosacks2:	1 bkt./bentonit
Cemfrom3:	Not Reported	Cemto3:	Not Reported
Nosacks3:	Not Reported	Cementmeth:	hand mix
Cementby:	XL Drilling, Inc.	Ds:	Not Reported
Dpl:	Not Reported	Dsv:	Not Reported
Appvar:	Not Reported	Scs:	1
Scsv:	0	Scp:	0

Sca:	0	Watlev:	Not Reported
Watlevdate:	09-APR-08	Artflow:	Not Reported
Packers:	3/8" Bentonite pellets	1-13'	
Wellplug48:	0		
Wptext:	Not Reported		
Tpturbine:	0	Tpjet:	0
Tpsubmersi:	0	Tpcylinder:	0
Tpotherck:	0	Tpother:	Not Reported
Pumpbowlde:	Not Reported	Wtpump:	0
Wtbailer:	0	Wtjetted:	0
Wtestimate:	0	Welltestyi:	Not Reported
Welltestdr:	Not Reported	Welltesthr:	Not Reported
Watqualund:	0	Watqualu 1:	1
Watertype:	Not Reported	Stratdepth:	Not Reported
Chemanaly:	0	Chemanaln:	0
Undnatural:	0	Untype:	Not Reported
Undhydro:	0	Undhaz:	0
Undotherck:	0		
Undother:	Not Reported		
Undcertify:	0	Compname:	XL Drilling, Inc.
Drllicno:	4707	Compstreet:	9120 Marianna Way
Compcity:	alvarado	Compstate:	TX
Compzip:	76009	Drillernam:	T. Shaun O'Bannon
Traineenam:	Not Reported	Tnum:	Not Reported
Comments:	Not Reported		
Confidenti:	0	Letterrecv:	30-DEC-99
Deleted:	0	Insdate:	13-JUN-07
Site id:	TXMON2000096498		

E22
WNW
1/4 - 1/2 Mile
Higher

TX WELLS **TXPLU2000030809**

Plugtrackn:	8809	Dateentere:	11-DEC-02
Ownname:	Sam' s Radiator	Ownstreet:	923 SHADY LANE
Owncity:	AUSTIN	Ownstate:	TX
Ownzip:	78702		
Wellstreet:	915 SHADY LANE		
Wellcity:	AUSTIN	Wellzip:	78702
County:	Travis	Latitude:	301520
Lat dec:	30.255555		
Longitude:	974143		
Long dec:	-97.695277		
Brmod:	EAGLE	Gn:	58438
Gn1:	58	Gn75:	43
Gn25:	8	Ownwellno:	WW1
Typewater:	1	Typemon:	0
Typeinj:	0	Typedw:	0
Histdrille:	Not Reported	Histdrllic:	Not Reported
Histdatedr:	05-AUG-96	Histtracki:	Not Reported
Histdiamin:	36	Histdepth:	10
Plugdate:	15-OCT-02		
Plugmeth:	2 FT CONCRETE CAP AT SURFACE 3 YARDS CLAY FROM 2' BGL TO 10' BGL		
Plugopname:	JOSE LANDEROS	Plugoplic:	2551
Plugmeth1:	0	Plugmeth2:	0
Plugmeth3:	0	Plugmeth4:	1
Plugmethot:	0	Plugvar:	Not Reported

Cdiam1:	Not Reported	Cfrom1:	Not Reported
Cto1:	Not Reported	Cdiam2:	Not Reported
Cfrom2:	Not Reported	Cto2:	Not Reported
Cdiam3:	Not Reported	Cfrom3:	Not Reported
Cto3:	Not Reported	Cbfrom1:	Not Reported
Cbto1:	Not Reported	Cbsacks1:	Not Reported
Cbfrom2:	Not Reported	Cbto2:	Not Reported
Cbsacks2:	Not Reported	Cbfrom3:	Not Reported
Cbto3:	Not Reported	Cbsacks3:	Not Reported
Cbfrom4:	Not Reported	Cbto4:	Not Reported
Cbsacks4:	Not Reported	Cbfrom5:	Not Reported
Cbto5:	Not Reported	Cbsacks5:	Not Reported
Compname:	GEOPROJECTS INTERNATIONAL, INC		
Compstreet:	8834 CIRCLE DRIVE		
Compcity:	AUSTIN	Compstate:	TX
Compzip:	78736	Nameassig:	JOSE LANDEROS
Traineenam:	Not Reported	Tnum:	Not Reported
Deleted:	0	Site id:	TXPLU2000030809

C23
WNW
1/4 - 1/2 Mile
Higher

TX WELLS **TXPLU2000030816**

Plugtrackn:	8810	Dateentere:	11-DEC-02
Ownname:	HECTOR RIVERA	Ownstreet:	813 SHADY LANE
Owncity:	AUSTIN	Ownstate:	TX
Ownzip:	78702		
Wellstreet:	813 SHADY LANE		
Wellcity:	AUSTIN	Wellzip:	78702
County:	Travis	Latitude:	301521
Lat dec:	30.255833		
Longitude:	974143		
Long dec:	-97.695277		
Brmod:	EAGLE	Gn:	58438
Gn1:	58	Gn75:	43
Gn25:	8	Ownwellno:	WW1
Typewater:	1	Typemon:	0
Typeinj:	0	Typedw:	0
Histdrille:	Not Reported	Histdrllic:	Not Reported
Histdatedr:	05-AUG-96	Histtracki:	Not Reported
Histdiamin:	36	Histdepth:	30
Plugdate:	15-OCT-02		
Plugmeth:	2 FT CONCRETE CAP 2 FT TO 30 FT 5 YARDS CLAY		
Plugopname:	JOSE LANDEROS	Plugoplic:	2551
Plugmeth1:	0	Plugmeth2:	0
Plugmeth3:	0	Plugmeth4:	1
Plugmethot:	0	Plugvar:	Not Reported
Cdiam1:	Not Reported	Cfrom1:	Not Reported
Cto1:	Not Reported	Cdiam2:	Not Reported
Cfrom2:	Not Reported	Cto2:	Not Reported
Cdiam3:	Not Reported	Cfrom3:	Not Reported
Cto3:	Not Reported	Cbfrom1:	Not Reported
Cbto1:	Not Reported	Cbsacks1:	Not Reported

Cbfrom2:	Not Reported	Cbto2:	Not Reported
Cbsacks2:	Not Reported	Cbfrom3:	Not Reported
Cbto3:	Not Reported	Cbsacks3:	Not Reported
Cbfrom4:	Not Reported	Cbto4:	Not Reported
Cbsacks4:	Not Reported	Cbfrom5:	Not Reported
Cbto5:	Not Reported	Cbsacks5:	Not Reported
Compname:	GEOPROJECTS INTERNATIONAL, INC.		
Compstreet:	8834 CIRCLE DRIVE		
Compcity:	AUSTIN	Compstate:	TX
Compzip:	78736	Nameassig:	JOSE LANDEROS
Traineenam:	Not Reported	Tnum:	Not Reported
Deleted:	0	Site id:	TXPLU2000030816

24
NW
1/2 - 1 Mile
Higher

TX WELLS **TXPLU2000030884**

Plugtrackn:	8808	Dateentere:	11-DEC-02
Ownname:	TCEQ	Ownstreet:	12100 PARK 35 CIRCLE
Owncity:	AUSTIN	Ownstate:	TX
Ownzip:	78753		
Wellstreet:	863 AIRPORT BLVD.		
Wellcity:	AUSTIN	Wellzip:	78702
County:	Travis	Latitude:	301532
Lat dec:	30.258888		
Longitude:	974135		
Long dec:	-97.693055		
Brmod:	EAGLE	Gn:	58438
Gn1:	58	Gn75:	43
Gn25:	8	Ownwellno:	ITMW12R
Typewater:	0	Typemon:	1
Typeinj:	0	Typedw:	0
Histdrille:	Not Reported	Histdrllic:	Not Reported
Histdatedr:	21-JAN-02	Histtracki:	Not Reported
Histdiamin:	Not Reported	Histdepth:	20.4
Plugdate:	17-OCT-02		
Plugmeth:	Not Reported		
Plugopname:	JOSE LANDEROS	Plugoplic:	2551
Plugmeth1:	1	Plugmeth2:	0
Plugmeth3:	0	Plugmeth4:	0
Plugmethot:	0	Plugvar:	Not Reported
Cdiam1:	4	Cfrom1:	0
Cto1:	0	Cdiam2:	Not Reported
Cfrom2:	Not Reported	Cto2:	Not Reported
Cdiam3:	Not Reported	Cfrom3:	Not Reported
Cto3:	Not Reported	Cbfrom1:	0
Cbto1:	20.4	Cbsacks1:	2
Cbfrom2:	Not Reported	Cbto2:	Not Reported
Cbsacks2:	Not Reported	Cbfrom3:	Not Reported
Cbto3:	Not Reported	Cbsacks3:	Not Reported
Cbfrom4:	Not Reported	Cbto4:	Not Reported
Cbsacks4:	Not Reported	Cbfrom5:	Not Reported
Cbto5:	Not Reported	Cbsacks5:	Not Reported
Compname:	GEOPROJECTS INTERNATIONAL, INC.		
Compstreet:	8834 CIRCLE DRIVE		
Compcity:	AUSTIN	Compstate:	TX
Compzip:	78736	Nameassig:	JOSE LANDEROS
Traineenam:	Not Reported	Tnum:	Not Reported

Deleted:	0	Site id:	TXPLU2000030884

B25
East
1/2 - 1 Mile
Lower

TX WELLS **TXPLU2000030774**

Plugtrackn:	32731	Dateentere:	27-JUL-06
Ownname:	CAPITOL AGGREGATES	Ownstreet:	1001 ED BLUESTEIN BLVD
Owncity:	AUSTIN	Ownstate:	TX
Ownzip:	78721		
Wellstreet:	1001 ED BLUESTEIN BLVD		
Wellcity:	AUSTIN	Wellzip:	78721
County:	Travis	Latitude:	301511
Lat dec:	30.253055		
Longitude:	974044		
Long dec:	-97.678888		
Brmod:	GEOCODE	Gn:	58438
Gn1:	58	Gn75:	43
Gn25:	8	Ownwellno:	20
Typewater:	0	Typemon:	1
Typeinj:	0	Typedw:	0
Histdrille:	GARY T. MAY	Histdrllic:	3256
Histdatedr:	12-JAN-04	Histtracki:	Not Reported
Histdiamin:	2	Histdepth:	44
Plugdate:	12-JUL-06		
Plugmeth:	No Data		
Plugopname:	JOHN E. TALBOT	Plugoplic:	3180
Plugmeth1:	0	Plugmeth2:	0
Plugmeth3:	1	Plugmeth4:	0
Plugmethot:	0	Plugvar:	Not Reported
Cdiam1:	2	Cfrom1:	5
Cto1:	44	Cdiam2:	Not Reported
Cfrom2:	Not Reported	Cto2:	Not Reported
Cdiam3:	Not Reported	Cfrom3:	Not Reported
Cto3:	Not Reported	Cbfrom1:	0
Cbto1:	2	Cbsacks1:	1 CEMENT
Cbfrom2:	2	Cbto2:	44
Cbsacks2:	2.5 BENT/GROUT	Cbfrom3:	Not Reported
Cbto3:	Not Reported	Cbsacks3:	Not Reported
Cbfrom4:	Not Reported	Cbto4:	Not Reported
Cbsacks4:	Not Reported	Cbfrom5:	Not Reported
Cbto5:	Not Reported	Cbsacks5:	Not Reported
Compname:	VORTEX DRILLING INC.		
Compstreet:	4412 BLUEMEL ROAD		
Compcity:	SAN ANTONIO	Compstate:	TX
Compzip:	78240	Nameassig:	JOHN EGAN TALBOT
Traineenam:	MARTIN CASAREZ	Tnum:	1638
Deleted:	0	Site id:	TXPLU2000030774

B26
East
1/2 - 1 Mile
Lower

TX WELLS **TXPLU2000030773**

Plugtrackn:	32730	Dateentere:	27-JUL-06
Ownname:	CAPITOL AGGREGATES	Ownstreet:	1001 ED BLUESTEIN BLVD
Owncity:	AUSTIN	Ownstate:	TX
Ownzip:	78721		
Wellstreet:	1001 ED BLUESTEIN BLVD		
Wellcity:	AUSTIN	Wellzip:	78721
County:	Travis	Latitude:	301511
Lat dec:	30.253055		
Longitude:	974044		
Long dec:	-97.678888		
Brmod:	GEOCODE	Gn:	58438
Gn1:	58	Gn75:	43
Gn25:	8	Ownwellno:	16
Typewater:	0	Typemon:	1
Typeinj:	0	Typedw:	0
Histdrille:	JOHN E. TALBOT	Histdrllic:	3180
Histdatedr:	19-AUG-03	Histtracki:	Not Reported
Histdiamin:	2	Histdepth:	44
Plugdate:	12-JUL-06		
Plugmeth:	No Data		
Plugopname:	JOHN E. TALBOT	Plugoplic:	3180
Plugmeth1:	0	Plugmeth2:	0
Plugmeth3:	1	Plugmeth4:	0
Plugmethot:	0	Plugvar:	Not Reported
Cdiam1:	2	Cfrom1:	0
Cto1:	Not Reported	Cdiam2:	Not Reported
Cfrom2:	Not Reported	Cto2:	Not Reported
Cdiam3:	Not Reported	Cfrom3:	Not Reported
Cto3:	Not Reported	Cbfrom1:	0
Cbto1:	2	Cbsacks1:	1 CEMENT
Cbfrom2:	2	Cbto2:	44
Cbsacks2:	2.5 BENT/GROUT	Cbfrom3:	Not Reported
Cbto3:	Not Reported	Cbsacks3:	Not Reported
Cbfrom4:	Not Reported	Cbto4:	Not Reported
Cbsacks4:	Not Reported	Cbfrom5:	Not Reported
Cbto5:	Not Reported	Cbsacks5:	Not Reported
Compname:	VORTEX DRILLING INC.		
Compstreet:	4412 BLUEMEL ROAD		
Compcity:	SAN ANTONIO	Compstate:	TX
Compzip:	78240	Nameassig:	JOHN EGAN TALBOT
Traineenam:	MARTIN CASAREZ	Tnum:	1638
Deleted:	0	Site id:	TXPLU2000030773

B27
East
1/2 - 1 Mile
Lower

TX WELLS **TXPLU2000030772**

Plugtrackn:	32729	Dateentere:	27-JUL-06
Ownname:	CAPITOL AGGREGATES	Ownstreet:	1001 ED BLUESTEIN BLVD
Owncity:	AUSTIN	Ownstate:	TX
Ownzip:	78721		
Wellstreet:	1001 ED BLUESTEIN BLVD		
Wellcity:	AUSTIN	Wellzip:	78721
County:	Travis	Latitude:	301511
Lat dec:	30.253055		
Longitude:	974044		
Long dec:	-97.678888		

Brmod:	GEOCODE	Gn:	58438
Gn1:	58	Gn75:	43
Gn25:	8	Ownwellno:	25
Typewater:	0	Typemon:	1
Typeinj:	0	Typedw:	0
Histdrille:	Not Reported	Histdrllic:	Not Reported
Histdatedr:	08-SEP-99	Histtracki:	Not Reported
Histdiamin:	2	Histdepth:	45
Plugdate:	12-JUL-06		
Plugmeth:	No Data		
Plugopname:	JOHN E. TALBOT	Plugoplic:	3180
Plugmeth1:	0	Plugmeth2:	0
Plugmeth3:	1	Plugmeth4:	0
Plugmethot:	0	Plugvar:	Not Reported
Cdiam1:	2	Cfrom1:	0
Cto1:	Not Reported	Cdiam2:	Not Reported
Cfrom2:	Not Reported	Cto2:	Not Reported
Cdiam3:	Not Reported	Cfrom3:	Not Reported
Cto3:	Not Reported	Cbfrom1:	0
Cbto1:	2	Cbsacks1:	1 CEMENT
Cbfrom2:	2	Cbto2:	45
Cbsacks2:	2.5 BENT/GROUT	Cbfrom3:	Not Reported
Cbto3:	Not Reported	Cbsacks3:	Not Reported
Cbfrom4:	Not Reported	Cbto4:	Not Reported
Cbsacks4:	Not Reported	Cbfrom5:	Not Reported
Cbto5:	Not Reported	Cbsacks5:	Not Reported
Compname:	VORTEX DRILLING INC.		
Compstreet:	4412 BLUEMEL ROAD		
Compcity:	SAN ANTONIO	Compstate:	TX
Compzip:	78240	Nameassig:	JOHN EGAN TALBOT
Traineenam:	MARTIN CASAREZ	Tnum:	1638
Deleted:	0	Site id:	TXPLU2000030772

B28
East
1/2 - 1 Mile
Lower

TX WELLS **TXPLU2000030777**

Plugtrackn:	32734	Dateentere:	27-JUL-06
Ownname:	CAPITOL AGGREGATES	Ownstreet:	1001 ED BLUESTEIN BLVD
Owncity:	AUSTIN	Ownstate:	TX
Ownzip:	78721		
Wellstreet:	1001 ED BLUESTEIN BLVD		
Wellcity:	AUSTIN	Wellzip:	78721
County:	Travis	Latitude:	301511
Lat dec:	30.253055		
Longitude:	974044		
Long dec:	-97.678888		
Brmod:	GEOCODE	Gn:	58438
Gn1:	58	Gn75:	43
Gn25:	8	Ownwellno:	4
Typewater:	0	Typemon:	1
Typeinj:	0	Typedw:	0
Histdrille:	Not Reported	Histdrllic:	Not Reported
Histdatedr:	12-JAN-04	Histtracki:	Not Reported
Histdiamin:	2	Histdepth:	42
Plugdate:	12-JUL-06		
Plugmeth:	No Data		
Plugopname:	JOHN E. TALBOT	Plugoplic:	3180
Plugmeth1:	0	Plugmeth2:	0
Plugmeth3:	1	Plugmeth4:	0
Plugmethot:	0	Plugvar:	Not Reported

Cdiam1:	2	Cfrom1:	5
Cto1:	42	Cdiam2:	Not Reported
Cfrom2:	Not Reported	Cto2:	Not Reported
Cdiam3:	Not Reported	Cfrom3:	Not Reported
Cto3:	Not Reported	Cbfrom1:	0
Cbto1:	2	Cbsacks1:	1 CEMENT
Cbfrom2:	2	Cbto2:	42
Cbsacks2:	2 BENT/GROUT	Cbfrom3:	Not Reported
Cbto3:	Not Reported	Cbsacks3:	Not Reported
Cbfrom4:	Not Reported	Cbto4:	Not Reported
Cbsacks4:	Not Reported	Cbfrom5:	Not Reported
Cbto5:	Not Reported	Cbsacks5:	Not Reported
Compname:	VORTEX DRILLING INC.		
Compstreet:	4412 BLUEMEL ROAD		
Compcity:	SAN ANTONIO	Compstate:	TX
Compzip:	78240	Nameassig:	JOHN EGAN TALBOT
Traineenam:	MARTIN CASAREZ	Tnum:	1638
Deleted:	0	Site id:	TXPLU2000030777

B29
East
1/2 - 1 Mile
Lower

TX WELLS **TXPLU2000030776**

Plugtrackn:	32733	Dateentere:	27-JUL-06
Ownname:	CAPITOL AGGREGATES	Ownstreet:	1001 ED BLUESTEIN BLVD
Owncity:	AUSTIN	Ownstate:	TX
Ownzip:	78721		
Wellstreet:	1001 ED BLUESTEIN BLVD		
Wellcity:	AUSTIN	Wellzip:	78721
County:	Travis	Latitude:	301511
Lat dec:	30.253055		
Longitude:	974044		
Long dec:	-97.678888		
Brmod:	GEOCODE	Gn:	58438
Gn1:	58	Gn75:	43
Gn25:	8	Ownwellno:	1
Typewater:	0	Typemon:	1
Typeinj:	0	Typedw:	0
Histdrille:	Not Reported	Histdrllic:	Not Reported
Histdatedr:	12-JAN-04	Histtracki:	Not Reported
Histdiamin:	4	Histdepth:	38
Plugdate:	12-JUL-06		
Plugmeth:	No Data		
Plugopname:	JOHN E. TALBOT	Plugoplic:	3180
Plugmeth1:	0	Plugmeth2:	0
Plugmeth3:	1	Plugmeth4:	0
Plugmethot:	0	Plugvar:	Not Reported
Cdiam1:	2	Cfrom1:	5
Cto1:	38	Cdiam2:	Not Reported
Cfrom2:	Not Reported	Cto2:	Not Reported
Cdiam3:	Not Reported	Cfrom3:	Not Reported
Cto3:	Not Reported	Cbfrom1:	0
Cbto1:	2	Cbsacks1:	1 CEMENT

Cbfrom2:	2	Cbto2:	38
Cbsacks2:	4 BENT/GROUT	Cbfrom3:	Not Reported
Cbto3:	Not Reported	Cbsacks3:	Not Reported
Cbfrom4:	Not Reported	Cbto4:	Not Reported
Cbsacks4:	Not Reported	Cbfrom5:	Not Reported
Cbto5:	Not Reported	Cbsacks5:	Not Reported
Compname:	VORTEX DRILLING INC.		
Compstreet:	4412 BLUEMEL ROAD		
Compcity:	SAN ANTONIO	Compstate:	TX
Compzip:	78240	Nameassig:	JOHN EGAN TALBOT
Traineenam:	MARTIN CASAREZ	Tnum:	1638
Deleted:	0	Site id:	TXPLU2000030776

B30
East
1/2 - 1 Mile
Lower

TX WELLS **TXPLU2000030775**

Plugtrackn:	32732	Dateentere:	27-JUL-06
Ownname:	CAPITOL AGGREGATES	Ownstreet:	1001 ED BLUESTEIN BLVD
Owncity:	AUSTIN	Ownstate:	TX
Ownzip:	78721		
Wellstreet:	1001 ED BLUESTEIN BLVD		
Wellcity:	AUSTIN	Wellzip:	78721
County:	Travis	Latitude:	301511
Lat dec:	30.253055		
Longitude:	974044		
Long dec:	-97.678888		
Brmod:	GEOCODE	Gn:	58438
Gn1:	58	Gn75:	43
Gn25:	8	Ownwellno:	24
Typewater:	0	Typemon:	1
Typeinj:	0	Typedw:	0
Histdrille:	Not Reported	Histdrllic:	Not Reported
Histdatedr:	12-JAN-04	Histtracki:	Not Reported
Histdiamin:	2	Histdepth:	45
Plugdate:	12-JUL-06		
Plugmeth:	No Data		
Plugopname:	JOHN E. TALBOT	Plugoplic:	3180
Plugmeth1:	0	Plugmeth2:	0
Plugmeth3:	1	Plugmeth4:	0
Plugmethot:	0	Plugvar:	Not Reported
Cdiam1:	2	Cfrom1:	0
Cto1:	Not Reported	Cdiam2:	Not Reported
Cfrom2:	Not Reported	Cto2:	Not Reported
Cdiam3:	Not Reported	Cfrom3:	Not Reported
Cto3:	Not Reported	Cbfrom1:	0
Cbto1:	2	Cbsacks1:	1 CEMENT
Cbfrom2:	2	Cbto2:	45
Cbsacks2:	2.5 BENT/GROUT	Cbfrom3:	Not Reported
Cbto3:	Not Reported	Cbsacks3:	Not Reported
Cbfrom4:	Not Reported	Cbto4:	Not Reported
Cbsacks4:	Not Reported	Cbfrom5:	Not Reported
Cbto5:	Not Reported	Cbsacks5:	Not Reported
Compname:	VORTEX DRILLING INC.		
Compstreet:	4412 BLUEMEL ROAD		
Compcity:	SAN ANTONIO	Compstate:	TX
Compzip:	78240	Nameassig:	JOHN EGAN TALBOT
Traineenam:	MARTIN CASAREZ	Tnum:	1638

Deleted:	0	Site id:	TXPLU2000030775

B31
East
1/2 - 1 Mile
Lower

TX WELLS **TXMON2000096477**

Trackno:	151487	Dateentere:	27-AUG-08
Ownname:	Capitol Aggregate		
Ownstreet:	1001 Ed Bluestein Rd.		
Owncity:	Austin	Ownstate:	TX
Ownzip:	Not Reported	County:	Travis
Wellstreet:	1001 Ed Bluestein Rd.		
Wellcity:	Austin	Wellzip:	Not Reported
Own:	IW-3	Latitude:	301508
Lat dec:	30.252222		
Longitude:	974044		
Long dec:	-97.678888		
Elev:	0	Brandmodel:	Garmin
Gn:	58438	Gn1:	58
Gn75:	43	Gn25:	8
Twn:	1	Twd:	0
Twr:	0	Twrp:	0
Twrg:	0	Um:	1
Ue:	0	Ud:	0
Uin:	0	Uir:	0
Ug:	0	Uij:	0
Up:	0	Udw:	0
Ut:	0	Us:	0
Uf:	0	Pby:	0
Pbn:	0	Datestart:	01-AUG-08
Datecomp:	01-AUG-08	Dia1:	7
Dia1to:	45	Dia2:	Not Reported
Dia2from:	Not Reported	Dia2to:	Not Reported
Dia3:	Not Reported	Dia3from:	Not Reported
Dia3to:	Not Reported		
Lith log:	0-1’ Light brown clayey sand 1-7’ Light tan sand 7-18’ Light brown clayey sand with lime frags 18-23’ Dark gray clayey sand with pea gravel 23-38’ LIght tan sand and gravel 38-45’ Light tan cobbles intermixed with course sand		
Dmdriven:	0	Dmairrotar:	0
Dmmudrotar:	0	Dmbored:	0
Dmairham:	0	Dmcabletoo:	0
Dmjetted:	0	Dmhollowst:	1
Dmrevcirc:	0	Dmotherck:	0
Dmother:	Not Reported	Bco:	0
Bcs:	0	Bcg:	1
Bcgs:	16/30	Bcu:	0
Bcoc:	0	Bcot:	Not Reported
Gpf:	13	Gpt:	45
Case Screen:	1" New PVC Riser 0-15’ Sch 40 1" New PVC Screen 15-45’ .010		
Cemfrom1:	0	Cemto1:	1
Nosacks1:	1/concrete	Cemfrom2:	1
Cemto2:	13	Nosacks2:	1 bkt./bentonit
Cemfrom3:	Not Reported	Cemto3:	Not Reported
Nosacks3:	Not Reported	Cementmeth:	hand mix
Cementby:	XL Drilling, Inc.	Ds:	Not Reported
Dpl:	Not Reported	Dsv:	Not Reported
Appvar:	Not Reported	Scs:	1
Scsv:	0	Scp:	0

Sca:	0	Watlev:	Not Reported
Watlevdate:	13-APR-08	Artflow:	Not Reported
Packers:	3/8" Bentonite pellets	1-13'	
Wellplug48:	0		
Wptext:	Not Reported		
Tpturbine:	0	Tpjet:	0
Tpsubmersi:	0	Tpcylinder:	0
Tpotherck:	0	Tpother:	Not Reported
Pumpbowlde:	Not Reported	Wtpump:	0
Wtbailer:	0	Wtjetted:	0
Wtestimate:	0	Welltestyi:	Not Reported
Welltestdr:	Not Reported	Welltesthr:	Not Reported
Watqualund:	0	Watqualu 1:	1
Watertype:	Not Reported	Stratdepth:	Not Reported
Chemanaly:	0	Chemanaln:	0
Undnatural:	0	Untype:	Not Reported
Undhydro:	0	Undhaz:	0
Undotherck:	0		
Undother:	Not Reported		
Undcertify:	0	Compname:	XL Drilling, Inc.
Drllicno:	4707	Compstreet:	9120 Marianna Way
Compcity:	alvarado	Compstate:	TX
Compzip:	76009	Drillernam:	T. Shaun O'Bannon
Traineenam:	Not Reported	Tnum:	Not Reported
Comments:	Not Reported		
Confidenti:	0	Letterrecv:	30-DEC-99
Deleted:	0	Insdate:	13-JUN-07
Site id:	TXMON2000096477		

B32
East
1/2 - 1 Mile
Lower

TX WELLS **TXMON2000096476**

Trackno:	151486	Dateentere:	27-AUG-08
Ownname:	Capitol Aggregate		
Ownstreet:	1001 Ed Bluestein Rd.		
Owncity:	Austin	Ownstate:	TX
Ownzip:	Not Reported	County:	Travis
Wellstreet:	1001 Ed Bluestein Rd.		
Wellcity:	Austin	Wellzip:	Not Reported
Own:	IW-2	Latitude:	301508
Lat dec:	30.252222		
Longitude:	974044		
Long dec:	-97.678888		
Elev:	0	Brandmodel:	Garmin
Gn:	58438	Gn1:	58
Gn75:	43	Gn25:	8
Twn:	1	Twd:	0
Twr:	0	Twrp:	0
Twrg:	0	Um:	1
Ue:	0	Ud:	0
Uin:	0	Uir:	0
Ug:	0	Uij:	0

Up:	0	Udw:	0
Ut:	0	Us:	0
Uf:	0	Pby:	0
Pbn:	0	Datestart:	01-AUG-08
Datecomp:	01-AUG-08	Dia1:	7
Dia1to:	45	Dia2:	Not Reported
Dia2from:	Not Reported	Dia2to:	Not Reported
Dia3:	Not Reported	Dia3from:	Not Reported
Dia3to:	Not Reported		
Lith log:	0-1’ Light brown clayey sand 1-7’ Light tan sand 7-18’ Light brown clayey sand with lime frags 18-23’ Dark gray clayey sand with pea gravel 23-38’ LIght tan sand and gravel 38-45’ Light tan cobbles intermixed with course sand		
Dmdriven:	0	Dmairrotar:	0
Dmmudrotar:	0	Dmbored:	0
Dmairham:	0	Dmcabletoo:	0
Dmjetted:	0	Dmhollowst:	1
Dmrevcirc:	0	Dmotherck:	0
Dmother:	Not Reported	Bco:	0
Bcs:	0	Bcg:	1
Bcgs:	16/30	Bcu:	0
Bcoc:	0	Bcot:	Not Reported
Gpf:	13	Gpt:	45
Case Screen:	1" New PVC Riser 0-15’ Sch 40 1" New PVC Screen 15-45’ .010		
Cemfrom1:	0	Cemto1:	1
Nosacks1:	1/concrete	Cemfrom2:	1
Cemto2:	13	Nosacks2:	1 bkt./bentonit
Cemfrom3:	Not Reported	Cemto3:	Not Reported
Nosacks3:	Not Reported	Cementmeth:	hand mix
Cementby:	XL Drilling, Inc.	Ds:	Not Reported
Dpl:	Not Reported	Dsv:	Not Reported
Appvar:	Not Reported	Scs:	1
Scsv:	0	Scp:	0
Sca:	0	Watlev:	Not Reported
Watlevdate:	13-APR-08	Artflow:	Not Reported
Packers:	3/8" Bentonite pellets 1-13’		
Wellplug48:	0		
Wptext:	Not Reported		
Tpturbine:	0	Tpjet:	0
Tpsubmersi:	0	Tpcylinder:	0
Tpotherck:	0	Tpother:	Not Reported
Pumpbowlde:	Not Reported	Wtpump:	0
Wtbailer:	0	Wtjetted:	0
Wtestimate:	0	Welltestyi:	Not Reported
Welltestdr:	Not Reported	Welltesthr:	Not Reported
Watqualund:	0	Watqualu 1:	1
Watertype:	Not Reported	Stratdepth:	Not Reported
Chemanaly:	0	Chemanaln:	0
Undnatural:	0	Untype:	Not Reported
Undhydro:	0	Undhaz:	0
Undotherck:	0		
Undother:	Not Reported		
Undcertify:	0	Compname:	XL Drilling, Inc.
Drllicno:	4707	Compstreet:	9120 Marianna Way
Compcity:	alvarado	Compstate:	TX
Compzip:	76009	Drillernam:	T. Shaun O’Bannon
Traineenam:	Not Reported	Tnum:	Not Reported
Comments:	Not Reported		
Confidenti:	0	Letterrecv:	30-DEC-99
Deleted:	0	Insdate:	13-JUN-07
Site id:	TXMON2000096476		

Map ID Direction Distance Elevation	Database	EDR ID Number
D33 **NW** **1/2 - 1 Mile** **Higher**	**TX WELLS**	**TXPLU2000030874**

Plugtrackn:	8805	Dateentere:	11-DEC-02
Ownname:	TCEQ	Ownstreet:	12100 PARK 35 CIRCLE
Owncity:	AUSTIN	Ownstate:	TX
Ownzip:	78753		
Wellstreet:	863 AIRPORT BLVD.		
Wellcity:	AUSTIN	Wellzip:	78702
County:	Travis	Latitude:	301530
Lat dec:	30.258333		
Longitude:	974139		
Long dec:	-97.694166		
Brmod:	EAGLE	Gn:	58438
Gn1:	58	Gn75:	43
Gn25:	8	Ownwellno:	ITMW9R
Typewater:	0	Typemon:	1
Typeinj:	0	Typedw:	0
Histdrille:	Not Reported	Histdrllic:	Not Reported
Histdatedr:	15-NOV-01	Histtracki:	Not Reported
Histdiamin:	Not Reported	Histdepth:	17
Plugdate:	17-OCT-02		
Plugmeth:	Not Reported		
Plugopname:	JOSE LANDEROS	Plugoplic:	2551
Plugmeth1:	1	Plugmeth2:	0
Plugmeth3:	0	Plugmeth4:	0
Plugmethot:	0	Plugvar:	Not Reported
Cdiam1:	4	Cfrom1:	0
Cto1:	0	Cdiam2:	Not Reported
Cfrom2:	Not Reported	Cto2:	Not Reported
Cdiam3:	Not Reported	Cfrom3:	Not Reported
Cto3:	Not Reported	Cbfrom1:	0
Cbto1:	17	Cbsacks1:	2
Cbfrom2:	Not Reported	Cbto2:	Not Reported
Cbsacks2:	Not Reported	Cbfrom3:	Not Reported
Cbto3:	Not Reported	Cbsacks3:	Not Reported
Cbfrom4:	Not Reported	Cbto4:	Not Reported
Cbsacks4:	Not Reported	Cbfrom5:	Not Reported
Cbto5:	Not Reported	Cbsacks5:	Not Reported
Compname:	GEOPROJECTS INTERNATIONAL, INC.		
Compstreet:	8834 CIRCLE DRIVE		
Compcity:	AUSTIN	Compstate:	TX
Compzip:	78736	Nameassig:	JOSE LANDEROS
Traineenam:	Not Reported	Tnum:	Not Reported
Deleted:	0	Site id:	TXPLU2000030874

D34 **NW** **1/2 - 1 Mile** **Higher**	**TX WELLS**	**TXPLU2000030875**

Plugtrackn:	8806	Dateentere:	11-DEC-02
Ownname:	TCEQ	Ownstreet:	12100 PARK 35 CIRCLE
Owncity:	AUSTIN	Ownstate:	TX
Ownzip:	78753		
Wellstreet:	844 AIRPORT BLVD		
Wellcity:	AUSTIN	Wellzip:	78702
County:	Travis	Latitude:	301530
Lat dec:	30.258333		
Longitude:	974139		
Long dec:	-97.694166		
Brmod:	EAGLE	Gn:	58438
Gn1:	58	Gn75:	43
Gn25:	8	Ownwellno:	ITMW10R
Typewater:	0	Typemon:	1
Typeinj:	0	Typedw:	0
Histdrille:	Not Reported	Histdrllic:	Not Reported
Histdatedr:	15-NOV-01	Histtracki:	Not Reported
Histdiamin:	Not Reported	Histdepth:	18
Plugdate:	17-OCT-02		
Plugmeth:	Not Reported		
Plugopname:	JOSE LANDEROS	Plugoplic:	2551
Plugmeth1:	1	Plugmeth2:	0
Plugmeth3:	0	Plugmeth4:	0
Plugmethot:	0	Plugvar:	Not Reported
Cdiam1:	4	Cfrom1:	0
Cto1:	0	Cdiam2:	Not Reported
Cfrom2:	Not Reported	Cto2:	Not Reported
Cdiam3:	Not Reported	Cfrom3:	Not Reported
Cto3:	Not Reported	Cbfrom1:	0
Cbto1:	18	Cbsacks1:	2
Cbfrom2:	Not Reported	Cbto2:	Not Reported
Cbsacks2:	Not Reported	Cbfrom3:	Not Reported
Cbto3:	Not Reported	Cbsacks3:	Not Reported
Cbfrom4:	Not Reported	Cbto4:	Not Reported
Cbsacks4:	Not Reported	Cbfrom5:	Not Reported
Cbto5:	Not Reported	Cbsacks5:	Not Reported
Compname:	GEOPROJECTS INTERNATIONAL, INC.		
Compstreet:	8834 CIRCLE DRIVE		
Compcity:	AUSTIN	Compstate:	TX
Compzip:	78736	Nameassig:	JOSE LANDEROS
Traineenam:	Not Reported	Tnum:	Not Reported
Deleted:	0	Site id:	TXPLU2000030875

B35
ESE
1/2 - 1 Mile
Lower

TX WELLS **TXMON2000096393**

Trackno:	151485	Dateentere:	27-AUG-08
Ownname:	Capitol Aggregate		
Ownstreet:	1001 Ed Bluestein Rd.		
Owncity:	Austin	Ownstate:	TX
Ownzip:	Not Reported	County:	Travis
Wellstreet:	1001 Ed Bluestein Rd.		
Wellcity:	Austin	Wellzip:	Not Reported
Own:	IW-1	Latitude:	301505
Lat dec:	30.251388		
Longitude:	974044		

Long dec:	-97.678888		
Elev:	0	Brandmodel:	Garmin
Gn:	58438	Gn1:	58
Gn75:	43	Gn25:	8
Twn:	1	Twd:	0
Twr:	0	Twrp:	0
Twrg:	0	Um:	1
Ue:	0	Ud:	0
Uin:	0	Uir:	0
Ug:	0	Uij:	0
Up:	0	Udw:	0
Ut:	0	Us:	0
Uf:	0	Pby:	0
Pbn:	0	Datestart:	01-AUG-08
Datecomp:	01-AUG-08	Dia1:	7
Dia1to:	45	Dia2:	Not Reported
Dia2from:	Not Reported	Dia2to:	Not Reported
Dia3:	Not Reported	Dia3from:	Not Reported
Dia3to:	Not Reported		
Lith log:	0-1’ Light brown clayey sand 1-7’ Light tan sand 7-18’ Light brown clayey sand with lime frags 18-23’ Dark gray clayey sand with pea gravel 23-38’ LIght tan sand and gravel 38-45’ Light tan cobbles intermixed with course sand		
Dmdriven:	0	Dmairrotar:	0
Dmmudrotar:	0	Dmbored:	0
Dmairham:	0	Dmcabletoo:	0
Dmjetted:	0	Dmhollowst:	1
Dmrevcirc:	0	Dmotherck:	0
Dmother:	Not Reported	Bco:	0
Bcs:	0	Bcg:	1
Bcgs:	16/30	Bcu:	0
Bcoc:	0	Bcot:	Not Reported
Gpf:	13	Gpt:	45
Case Screen:	1" New PVC Riser 0-15’ Sch 40 1" New PVC Screen 15-45’ .010		
Cemfrom1:	0	Cemto1:	1
Nosacks1:	1/concrete	Cemfrom2:	1
Cemto2:	13	Nosacks2:	1 bkt./bentonit
Cemfrom3:	Not Reported	Cemto3:	Not Reported
Nosacks3:	Not Reported	Cementmeth:	hand mix
Cementby:	XL Drilling, Inc.	Ds:	Not Reported
Dpl:	Not Reported	Dsv:	Not Reported
Appvar:	Not Reported	Scs:	1
Scsv:	0	Scp:	0
Sca:	0	Watlev:	Not Reported
Watlevdate:	13-APR-08	Artflow:	Not Reported
Packers:	3/8" Bentonite pellets 1-13’		
Wellplug48:	0		
Wptext:	Not Reported		
Tpturbine:	0	Tpjet:	0
Tpsubmersi:	0	Tpcylinder:	0
Tpotherck:	0	Tpother:	Not Reported
Pumpbowlde:	Not Reported	Wtpump:	0
Wtbailer:	0	Wtjetted:	0
Wtestimate:	0	Welltestyi:	Not Reported
Welltestdr:	Not Reported	Welltesthr:	Not Reported
Watqualund:	0	Watqualu 1:	1
Watertype:	Not Reported	Stratdepth:	Not Reported
Chemanaly:	0	Chemanaln:	0
Undnatural:	0	Untype:	Not Reported
Undhydro:	0	Undhaz:	0
Undotherck:	0		
Undother:	Not Reported		
Undcertify:	0	Compname:	XL Drilling, Inc.

Drllicno:	4707	Compstreet:	9120 Marianna Way
Compcity:	alvarado	Compstate:	TX
Compzip:	76009	Drillernam:	T. Shaun O'Bannon
Traineenam:	Not Reported	Tnum:	Not Reported
Comments:	Not Reported		
Confidenti:	0	Letterrecv:	30-DEC-99
Deleted:	0	Insdate:	13-JUN-07
Site id:	TXMON2000096393		

D36
NW
1/2 - 1 Mile
Higher

TX WELLS **TXPLU2000030883**

Plugtrackn:	8807	Dateentere:	11-DEC-02
Ownname:	TCEQ	Ownstreet:	12100 PARK 35 CIRCLE
Owncity:	AUSTIN	Ownstate:	TX
Ownzip:	78753		
Wellstreet:	924 SHADY LANE		
Wellcity:	AUSTIN	Wellzip:	70702
County:	Travis	Latitude:	301532
Lat dec:	30.258888		
Longitude:	974138		
Long dec:	-97.693888		
Brmod:	EAGLE	Gn:	58438
Gn1:	58	Gn75:	43
Gn25:	8	Ownwellno:	ITMW11R
Typewater:	0	Typemon:	1
Typeinj:	0	Typedw:	0
Histdrille:	Not Reported	Histdrllic:	Not Reported
Histdatedr:	21-JAN-02	Histtracki:	Not Reported
Histdiamin:	Not Reported	Histdepth:	17
Plugdate:	16-OCT-02		
Plugmeth:	Not Reported		
Plugopname:	JOISE LANDEROS	Plugoplic:	2551
Plugmeth1:	1	Plugmeth2:	0
Plugmeth3:	0	Plugmeth4:	0
Plugmethot:	0	Plugvar:	Not Reported
Cdiam1:	4	Cfrom1:	0
Cto1:	0	Cdiam2:	Not Reported
Cfrom2:	Not Reported	Cto2:	Not Reported
Cdiam3:	Not Reported	Cfrom3:	Not Reported
Cto3:	Not Reported	Cbfrom1:	0
Cbto1:	17	Cbsacks1:	2
Cbfrom2:	Not Reported	Cbto2:	Not Reported
Cbsacks2:	Not Reported	Cbfrom3:	Not Reported
Cbto3:	Not Reported	Cbsacks3:	Not Reported
Cbfrom4:	Not Reported	Cbto4:	Not Reported
Cbsacks4:	Not Reported	Cbfrom5:	Not Reported
Cbto5:	Not Reported	Cbsacks5:	Not Reported
Compname:	GEOPROJECTS INTERNATIONAL, INC.		
Compstreet:	8834 CIRCLE DRIVE		
Compcity:	AUSTIN	Compstate:	TX
Compzip:	78736	Nameassig:	JOSE LANDEROS
Traineenam:	Not Reported	Tnum:	Not Reported

Deleted:	0	Site id:	TXPLU2000030883

E37
WNW
1/2 - 1 Mile
Higher

TX WELLS **TXPLU2000030824**

Plugtrackn:	8803	Dateentere:	11-DEC-02
Ownname:	TCEQ	Ownstreet:	12100 PARK 35 CIRCLE
Owncity:	AUSTIN	Ownstate:	TX
Ownzip:	78753		
Wellstreet:	814 AIRPORT BLVD		
Wellcity:	AUSTIN	Wellzip:	78702
County:	Travis	Latitude:	301523
Lat dec:	30.256388		
Longitude:	974146		
Long dec:	-97.69611		
Brmod:	EAGLE	Gn:	58438
Gn1:	58	Gn75:	43
Gn25:	8	Ownwellno:	ITMW7R
Typewater:	0	Typemon:	1
Typeinj:	0	Typedw:	0
Histdrille:	Not Reported	Histdrllic:	Not Reported
Histdatedr:	15-NOV-01	Histtracki:	Not Reported
Histdiamin:	Not Reported	Histdepth:	30.5
Plugdate:	16-OCT-02		
Plugmeth:	Not Reported		
Plugopname:	JOSE LANDEROS	Plugoplic:	2551
Plugmeth1:	1	Plugmeth2:	0
Plugmeth3:	0	Plugmeth4:	0
Plugmethot:	0	Plugvar:	Not Reported
Cdiam1:	4	Cfrom1:	0
Cto1:	0	Cdiam2:	Not Reported
Cfrom2:	Not Reported	Cto2:	Not Reported
Cdiam3:	Not Reported	Cfrom3:	Not Reported
Cto3:	Not Reported	Cbfrom1:	0
Cbto1:	30.5	Cbsacks1:	3
Cbfrom2:	Not Reported	Cbto2:	Not Reported
Cbsacks2:	Not Reported	Cbfrom3:	Not Reported
Cbto3:	Not Reported	Cbsacks3:	Not Reported
Cbfrom4:	Not Reported	Cbto4:	Not Reported
Cbsacks4:	Not Reported	Cbfrom5:	Not Reported
Cbto5:	Not Reported	Cbsacks5:	Not Reported
Compname:	GEOPROJECTS INTERNATIONAL, INC		
Compstreet:	8834 CIRCLE DRIVE		
Compcity:	AUSTIN	Compstate:	TX
Compzip:	78736	Nameassig:	JOSE LANDEROS
Traineenam:	Not Reported	Tnum:	Not Reported
Deleted:	0	Site id:	TXPLU2000030824

F38
WSW
1/2 - 1 Mile
Higher

TX WELLS **TXPLU2000030761**

Plugtrackn:	35424	Dateentere:	26-DEC-06
Ownname:	BFI Waste Systems of NA, Inc	Ownstreet:	251 N FM 1626
Owncity:	Buda	Ownstate:	TX
Ownzip:	77051		
Wellstreet:	4712 Bolm Road		
Wellcity:	Austin	Wellzip:	78702
County:	Travis	Latitude:	301504
Lat dec:	30.251111		
Longitude:	974148		
Long dec:	-97.696666		
Brmod:	MapTech	Gn:	58438
Gn1:	58	Gn75:	43
Gn25:	8	Ownwellno:	MW-6,7
Typewater:	0	Typemon:	1
Typeinj:	0	Typedw:	0
Histdrille:	Wel-Mat Drilling	Histdrllic:	4393 M
Histdatedr:	27-DEC-05	Histtracki:	Not Reported
Histdiamin:	7.5	Histdepth:	25
Plugdate:	11-NOV-06		
Plugmeth:	76096 Tracking No of MW-6 drilled 12-27-05 76097 Tracking No of MW-7 drilled 12-27-05		
Plugopname:	Jim Welch	Plugoplic:	4393
Plugmeth1:	0	Plugmeth2:	0
Plugmeth3:	1	Plugmeth4:	0
Plugmethot:	0	Plugvar:	Not Reported
Cdiam1:	Not Reported	Cfrom1:	Not Reported
Cto1:	Not Reported	Cdiam2:	Not Reported
Cfrom2:	Not Reported	Cto2:	Not Reported
Cdiam3:	Not Reported	Cfrom3:	Not Reported
Cto3:	Not Reported	Cbfrom1:	0
Cbto1:	25	Cbsacks1:	2.5
Cbfrom2:	Not Reported	Cbto2:	Not Reported
Cbsacks2:	Not Reported	Cbfrom3:	Not Reported
Cbto3:	Not Reported	Cbsacks3:	Not Reported
Cbfrom4:	Not Reported	Cbto4:	Not Reported
Cbsacks4:	Not Reported	Cbfrom5:	Not Reported
Cbto5:	Not Reported	Cbsacks5:	Not Reported
Compname:	Wel-Mat Drilling		
Compstreet:	PO Box 5705		
Compcity:	Alvin	Compstate:	TX
Compzip:	77511	Nameassig:	Willie J Welch
Traineenam:	Lee Welch	Tnum:	3043
Deleted:	0	Site id:	TXPLU2000030761

F39
WSW
1/2 - 1 Mile
Higher

TX WELLS **TXPLU2000030760**

Plugtrackn:	35422	Dateentere:	26-DEC-06
Ownname:	BFI Waste Systems of NA, Inc	Ownstreet:	251 N FM 1626
Owncity:	Buda	Ownstate:	TX
Ownzip:	77051		
Wellstreet:	4712 Bolm Road		
Wellcity:	Austin	Wellzip:	78702
County:	Travis	Latitude:	301504
Lat dec:	30.251111		
Longitude:	974148		
Long dec:	-97.696666		

Brmod:	MapTech	Gn:	58438
Gn1:	58	Gn75:	43
Gn25:	8	Ownwellno:	MW-1,2,3,4
Typewater:	0	Typemon:	1
Typeinj:	0	Typedw:	0
Histdrille:	Not Reported	Histdrllic:	Not Reported
Histdatedr:	15-MAR-02	Histtracki:	Not Reported
Histdiamin:	12	Histdepth:	25
Plugdate:	11-NOV-06		
Plugmeth:	No Data		
Plugopname:	Jim Welch	Plugoplic:	4393
Plugmeth1:	0	Plugmeth2:	0
Plugmeth3:	1	Plugmeth4:	0
Plugmethot:	0	Plugvar:	Not Reported
Cdiam1:	Not Reported	Cfrom1:	Not Reported
Cto1:	Not Reported	Cdiam2:	Not Reported
Cfrom2:	Not Reported	Cto2:	Not Reported
Cdiam3:	Not Reported	Cfrom3:	Not Reported
Cto3:	Not Reported	Cbfrom1:	0
Cbto1:	25	Cbsacks1:	5
Cbfrom2:	Not Reported	Cbto2:	Not Reported
Cbsacks2:	Not Reported	Cbfrom3:	Not Reported
Cbto3:	Not Reported	Cbsacks3:	Not Reported
Cbfrom4:	Not Reported	Cbto4:	Not Reported
Cbsacks4:	Not Reported	Cbfrom5:	Not Reported
Cbto5:	Not Reported	Cbsacks5:	Not Reported
Compname:	Wel-Mat Drilling		
Compstreet:	PO Box 5705		
Compcity:	Alvin	Compstate:	TX
Compzip:	77511	Nameassig:	Willie J Welch
Traineenam:	Lee Welch	Tnum:	3043
Deleted:	0	Site id:	TXPLU2000030760

40
SSW
1/2 - 1 Mile
Higher

TX WELLS **TXMON2000095848**

Trackno:	202945	Dateentere:	28-DEC-09
Ownname:	City of Austin		
Ownstreet:	505 Barton Springs Drive		
Owncity:	Austin	Ownstate:	TX
Ownzip:	78704	County:	Travis
Wellstreet:	N/A		
Wellcity:	Austin	Wellzip:	78741
Own:	B26	Latitude:	301439
Lat dec:	30.244166		
Longitude:	974124		
Long dec:	-97.689999		
Elev:	432	Brandmodel:	Garmin
Gn:	58512	Gn1:	58
Gn75:	51	Gn25:	2
Twn:	1	Twd:	0
Twr:	0	Twrp:	0
Twrg:	0	Um:	1
Ue:	0	Ud:	0
Uin:	0	Uir:	0
Ug:	0	Uij:	0

Up:	0	Udw:	0
Ut:	0	Us:	0
Uf:	0	Pby:	0
Pbn:	0	Datestart:	02-NOV-09
Datecomp:	02-NOV-09	Dia1:	4
Dia1to:	40	Dia2:	Not Reported
Dia2from:	Not Reported	Dia2to:	Not Reported
Dia3:	Not Reported	Dia3from:	Not Reported
Dia3to:	Not Reported		
Lith log:	0-35 Reddish Silty Sand (Terrestrial Deposits) 35-40 Tan Sand w/ some Alluvium		
Dmdriven:	0	Dmairrotar:	0
Dmmudrotar:	0	Dmbored:	1
Dmairham:	0	Dmcabletoo:	0
Dmjetted:	0	Dmhollowst:	0
Dmrevcirc:	0	Dmotherck:	0
Dmother:	Not Reported	Bco:	0
Bcs:	0	Bcg:	1
Bcgs:	Sand	Bcu:	0
Bcoc:	0	Bcot:	Not Reported
Gpf:	40	Gpt:	8
Case Screen:	2 New PVC Screen 40-10 .010 2 New PVC Riser 10-0		
Cemfrom1:	8	Cemto1:	1.5
Nosacks1:	Hole Plug	Cemfrom2:	1.5
Cemto2:	.5	Nosacks2:	Concrete
Cemfrom3:	Not Reported	Cemto3:	Not Reported
Nosacks3:	Not Reported	Cementmeth:	Hand Mixed and Delivered
Cementby:	Drill Crew	Ds:	N/A
Dpl:	N/A	Dsv:	N/A
Appvar:	N/A	Scs:	0
Scsv:	0	Scp:	0
Sca:	1	Watlev:	Not Reported
Watlevdate:	26-NOV-09	Artflow:	Not Reported
Packers:	Not Reported		
Wellplug48:	0		
Wptext:	Not Reported		
Tpturbine:	0	Tpjet:	0
Tpsubmersi:	0	Tpcylinder:	0
Tpotherck:	0	Tpother:	Not Reported
Pumpbowlde:	Not Reported	Wtpump:	0
Wtbailer:	0	Wtjetted:	0
Wtestimate:	0	Welltestyi:	Not Reported
Welltestdr:	Not Reported	Welltesthr:	Not Reported
Watqualund:	0	Watqualu 1:	1
Watertype:	Not Reported	Stratdepth:	Not Reported
Chemanaly:	0	Chemanaln:	1
Undnatural:	0	Untype:	Not Reported
Undhydro:	0	Undhaz:	0
Undotherck:	0		
Undother:	Not Reported		
Undcertify:	0	Compname:	Cutting Edge Core Drilling, Inc.
Drllicno:	54881	Compstreet:	1985 FM 969
Compcity:	Elgin	Compstate:	TX
Compzip:	78621	Drillernam:	Tom Placek
Traineenam:	Not Reported	Tnum:	Not Reported
Comments:	Not Reported		
Confidenti:	0	Letterrecv:	30-DEC-99
Deleted:	0	Insdate:	13-JUN-07
Site id:	TXMON2000095848		

Map ID Direction Distance Elevation		Database	EDR ID Number
G41 **NNW** **1/2 - 1 Mile** **Higher**		**TX WELLS**	**TXPLU2000030914**

Plugtrackn:	75936	Dateentere:	30-AUG-11
Ownname:	Citgo Austin	Ownstreet:	1105 Airport Blvd.
Owncity:	Austin	Ownstate:	TX
Ownzip:	78702		
Wellstreet:	1105 Airport Blvd.		
Wellcity:	Austin	Wellzip:	78702
County:	Travis	Latitude:	301542
Lat dec:	30.261666		
Longitude:	974135		
Long dec:	-97.693055		
Brmod:	Google Earth	Gn:	58438
Gn1:	58	Gn75:	43
Gn25:	8	Ownwellno:	DMW-1
Typewater:	0	Typemon:	1
Typeinj:	0	Typedw:	0
Histdrille:	Not Reported	Histdrllic:	Not Reported
Histdatedr:	15-NOV-06	Histtracki:	Not Reported
Histdiamin:	2	Histdepth:	24
Plugdate:	26-AUG-11		
Plugmeth:	No Data		
Plugopname:	William Clayton	Plugoplic:	53420
Plugmeth1:	0	Plugmeth2:	0
Plugmeth3:	1	Plugmeth4:	0
Plugmethot:	0	Plugvar:	Not Reported
Cdiam1:	2	Cfrom1:	24
Cto1:	10	Cdiam2:	Not Reported
Cfrom2:	Not Reported	Cto2:	Not Reported
Cdiam3:	Not Reported	Cfrom3:	Not Reported
Cto3:	Not Reported	Cbfrom1:	0
Cbto1:	5	Cbsacks1:	2 Concrete
Cbfrom2:	5	Cbto2:	24
Cbsacks2:	2 Bentonite	Cbfrom3:	Not Reported
Cbto3:	Not Reported	Cbsacks3:	Not Reported
Cbfrom4:	Not Reported	Cbto4:	Not Reported
Cbsacks4:	Not Reported	Cbfrom5:	Not Reported
Cbto5:	Not Reported	Cbsacks5:	Not Reported
Compname:	Vortex Drilling, Inc.		
Compstreet:	4412 Bluemel Road		
Compcity:	San Antonio	Compstate:	TX
Compzip:	78240	Nameassig:	William Clayton
Traineenam:	Not Reported	Tnum:	Not Reported
Deleted:	0	Site id:	TXPLU2000030914

G42 **NNW** **1/2 - 1 Mile** **Higher**		**TX WELLS**	**TXPLU2000030915**

Plugtrackn:	75937	Dateentere:	30-AUG-11
Ownname:	Citgo Austin	Ownstreet:	1105 Airport Blvd.
Owncity:	Austin	Ownstate:	TX
Ownzip:	78702		
Wellstreet:	1105 Airport Blvd.		
Wellcity:	Austin	Wellzip:	78702
County:	Travis	Latitude:	301542
Lat dec:	30.261666		
Longitude:	974135		
Long dec:	-97.693055		
Brmod:	Google Earth	Gn:	58438
Gn1:	58	Gn75:	43
Gn25:	8	Ownwellno:	OW-3
Typewater:	0	Typemon:	1
Typeinj:	0	Typedw:	0
Histdrille:	Not Reported	Histdrllic:	Not Reported
Histdatedr:	15-NOV-06	Histtracki:	Not Reported
Histdiamin:	2	Histdepth:	22.5
Plugdate:	26-AUG-11		
Plugmeth:	No Data		
Plugopname:	William Clayton	Plugoplic:	53420
Plugmeth1:	0	Plugmeth2:	0
Plugmeth3:	1	Plugmeth4:	0
Plugmethot:	0	Plugvar:	Not Reported
Cdiam1:	2	Cfrom1:	22.5
Cto1:	5	Cdiam2:	Not Reported
Cfrom2:	Not Reported	Cto2:	Not Reported
Cdiam3:	Not Reported	Cfrom3:	Not Reported
Cto3:	Not Reported	Cbfrom1:	0
Cbto1:	0.5	Cbsacks1:	Backfill-dirt
Cbfrom2:	0.5	Cbto2:	5
Cbsacks2:	2 Concrete	Cbfrom3:	5
Cbto3:	22.5	Cbsacks3:	2 Bentonite
Cbfrom4:	Not Reported	Cbto4:	Not Reported
Cbsacks4:	Not Reported	Cbfrom5:	Not Reported
Cbto5:	Not Reported	Cbsacks5:	Not Reported
Compname:	Vortex Drilling, Inc.		
Compstreet:	4412 Bluemel Road		
Compcity:	San Antonio	Compstate:	TX
Compzip:	78240	Nameassig:	William Clayton
Traineenam:	Not Reported	Tnum:	Not Reported
Deleted:	0	Site id:	TXPLU2000030915

H43
NW
1/2 - 1 Mile
Higher

TX WELLS **TXMON2000097090**

Trackno:	44431	Dateentere:	07-SEP-04
Ownname:	Allied Waste Industries		
Ownstreet:	111 Congress Avenue 4th Floor		
Owncity:	Austin	Ownstate:	TX
Ownzip:	78701	County:	Travis
Wellstreet:	1005 Mansell Avenue		
Wellcity:	Austin	Wellzip:	78702
Own:	MW-5	Latitude:	301537
Lat dec:	30.260277		
Longitude:	974144		

Long dec:	-97.695555		
Elev:	0	Brandmodel:	Map Tech
Gn:	58438	Gn1:	58
Gn75:	43	Gn25:	8
Twn:	1	Twd:	0
Twr:	0	Twrp:	0
Twrg:	0	Um:	1
Ue:	0	Ud:	0
Uin:	0	Uir:	0
Ug:	0	Uij:	0
Up:	0	Udw:	0
Ut:	0	Us:	0
Uf:	0	Pby:	0
Pbn:	0	Datestart:	19-AUG-04
Datecomp:	19-AUG-04	Dia1:	6
Dia1to:	25	Dia2:	Not Reported
Dia2from:	Not Reported	Dia2to:	Not Reported
Dia3:	Not Reported	Dia3from:	Not Reported
Dia3to:	Not Reported		
Lith log:	0 7 Brown silty sand w/gravel, some plant fragment, dry, loose. Moist and firm at 5 . 7 11 Med brown silty clay w/gravel, moist, cohesive. 11 25 Light brown clay, moist, plastic. Capillary fringe at 18 , water table at 19 , sat at 20 .		
Dmdriven:	0	Dmairrotar:	0
Dmmudrotar:	0	Dmbored:	0
Dmairham:	0	Dmcabletoo:	0
Dmjetted:	0	Dmhollowst:	0
Dmrevcirc:	0	Dmotherck:	1
Dmother:	SFA	Bco:	0
Bcs:	0	Bcg:	1
Bcgs:	16/30	Bcu:	0
Bcoc:	0	Bcot:	Not Reported
Gpf:	13	Gpt:	25
Case Screen:	2 New Sched 40 PVC riser 0 15	2 New Sched 40 PVC screen 15 25 .010	
Cemfrom1:	0	Cemto1:	11
Nosacks1:	2	Cemfrom2:	Not Reported
Cemto2:	Not Reported	Nosacks2:	Not Reported
Cemfrom3:	Not Reported	Cemto3:	Not Reported
Nosacks3:	Not Reported	Cementmeth:	Hand
Cementby:	Jim Welch	Ds:	Not Reported
Dpl:	Not Reported	Dsv:	Not Reported
Appvar:	Not Reported	Scs:	0
Scsv:	0	Scp:	0
Sca:	1	Watlev:	19
Watlevdate:	19-AUG-04	Artflow:	Not Reported
Packers:	Bentonite Seal from 11 to 13		
Wellplug48:	0		
Wptext:	Not Reported		
Tpturbine:	0	Tpjet:	0
Tpsubmersi:	0	Tpcylinder:	0
Tpotherck:	0	Tpother:	Not Reported
Pumpbowlde:	Not Reported	Wtpump:	0
Wtbailer:	0	Wtjetted:	0
Wtestimate:	0	Welltestyi:	Not Reported
Welltestdr:	Not Reported	Welltesthr:	Not Reported
Watqualund:	0	Watqualu 1:	1
Watertype:	Not Reported	Stratdepth:	Not Reported
Chemanaly:	0	Chemanaln:	0
Undnatural:	0	Untype:	Not Reported
Undhydro:	0	Undhaz:	0
Undotherck:	0		
Undother:	Not Reported		
Undcertify:	0	Compname:	Wel-Mat Drilling

Drllicno:	4393	Compstreet:	PO Box 5705
Compcity:	Alvin	Compstate:	TX
Compzip:	77512	Drillernam:	Willie J Welch
Traineenam:	Not Reported	Tnum:	Not Reported
Comments:	Not Reported		
Confidenti:	0	Letterrecv:	30-DEC-99
Deleted:	0	Insdate:	29-SEP-04
Site id:	TXMON2000097090		

H44
NW
1/2 - 1 Mile
Higher

TX WELLS **TXPLU2000030902**

Plugtrackn:	35423	Dateentere:	26-DEC-06
Ownname:	BFI Waste Systems of NA, Inc	Ownstreet:	251 N FM 1626
Owncity:	Buda	Ownstate:	TX
Ownzip:	77051		
Wellstreet:	1005 Mansell Avenue		
Wellcity:	Austin	Wellzip:	78702
County:	Travis	Latitude:	301537
Lat dec:	30.260277		
Longitude:	974144		
Long dec:	-97.695555		
Brmod:	MapTech	Gn:	58438
Gn1:	58	Gn75:	43
Gn25:	8	Ownwellno:	MW-5
Typewater:	0	Typemon:	1
Typeinj:	0	Typedw:	0
Histdrille:	Wel-Mat Drilling	Histdrllic:	4393 M
Histdatedr:	19-AUG-04	Histtracki:	44431
Histdiamin:	6	Histdepth:	25
Plugdate:	11-NOV-06		
Plugmeth:	No Data		
Plugopname:	Jim Welch	Plugoplic:	4393
Plugmeth1:	0	Plugmeth2:	0
Plugmeth3:	1	Plugmeth4:	0
Plugmethot:	0	Plugvar:	Not Reported
Cdiam1:	Not Reported	Cfrom1:	Not Reported
Cto1:	Not Reported	Cdiam2:	Not Reported
Cfrom2:	Not Reported	Cto2:	Not Reported
Cdiam3:	Not Reported	Cfrom3:	Not Reported
Cto3:	Not Reported	Cbfrom1:	0
Cbto1:	25	Cbsacks1:	2.5
Cbfrom2:	Not Reported	Cbto2:	Not Reported
Cbsacks2:	Not Reported	Cbfrom3:	Not Reported
Cbto3:	Not Reported	Cbsacks3:	Not Reported
Cbfrom4:	Not Reported	Cbto4:	Not Reported
Cbsacks4:	Not Reported	Cbfrom5:	Not Reported
Cbto5:	Not Reported	Cbsacks5:	Not Reported
Compname:	Wel-Mat Drilling		
Compstreet:	PO Box 5705		
Compcity:	Alvin	Compstate:	TX
Compzip:	77511	Nameassig:	Willie J Welch
Traineenam:	Lee Welch	Tnum:	3043

Deleted:	0	Site id:	TXPLU2000030902

H45
NW
1/2 - 1 Mile
Higher

TX WELLS **TXD1014039**

Source Agency:	Department of Licensing and Regulation		
Rec id:	44229		
Owner:	Allied Waste Industries	Owner well #:	MW-5
Owner Address:	111 Congress Avenue 4th Floor	City state zip:	Austin ,TX78701
Grid:	58-43-8		
Well address:	1005 Mansell Avenue		
Well city state:	Austin ,TX78702	Latitude:	30° 15 37N
Well county:	Travis	Longitude:	097° 41 44 W
Elevation:	No Data	Gps brand:	Map Tech
Type of work:	New Well	Use:	Monitor
Spud date:	8/19/2004	Completed date:	8/19/2004
Diameter:	6 in From Surface To 25 ft		
Drilling method:	Not Reported		
Borehole Completed:	Not Reported		
Gravel Packed from:	13 ft to 25 ft		
Pack size:	16/30		
1st interval:	From 0 ft to 11 ft with 2 (#sacks and material)		
2nd interval:	No Data		
3rd interval:	No Data		
Cement method:	Hand	Cemented by:	Jim Welch
Distance to septic:	No Data	Dist. to property line:	No Data
Verify method:	No Data	Variance:	No Data
Surface completion:	Alternative Procedure Used	Static level:	19 ft. below land surface on8/19/2004
Flow:	No Data		
Packers:	Bentonite Seal from 11? to 13 ?		
Cement left in well:	No Data	Pump type:	No Data
Pumpbowl depth:	Not Reported	Well tests:	No Data
Yield:	Not Reported		
Water quality:	No Data		
Strata depth:	No Data		
Chem. analysis:	No Data	Undesirable:	No
Certification:	The driller certified that the driller drilled this well (or the well was drilled under the drillers direct supervision) and that each and all of the statements herein are true and correct. The driller understood that failure to complete the required		
Company name:	Wel-Mat Drilling		
Company address:	PO Box 5705		
City state:	Alvin , TX 77512	Driller license #:	4393
Driller Signature:	Willie J Welch	Apprentice signature:	No Data
Apprentice Reg. #:	No Data		
Comments:	No Data		
Description:	07Brown silty sand w/gravel, some plant fragment, dry, loose. Moist and firm at 5?.711Med brown silty clay w/gravel, moist, cohesive.1125Light brown clay, moist, plastic. Capillary fringe at 18?, water table at 19?, sat at 20?.		
Setting:	2NewSched 40 PVC riser0152NewSched 40 PVC screen1525.010		
Old id :	554		

I46
SE
1/2 - 1 Mile
Higher

TX WELLS **TXMON2000095959**

Trackno:	98700	Dateentere:	27-NOV-06
Ownname:	Hoskins Electric Facility		
Ownstreet:	Thompson Lane & Hergotz Lane		
Owncity:	Austin	Ownstate:	TX
Ownzip:	78742	County:	Travis
Wellstreet:	SW Corner Thompson Ln./Hergotz Ln.		
Wellcity:	Austin	Wellzip:	78742
Own:	B-1/M-1	Latitude:	301445
Lat dec:	30.245833		
Longitude:	974049		
Long dec:	-97.680277		
Elev:	0	Brandmodel:	Google Earth
Gn:	58512	Gn1:	58
Gn75:	51	Gn25:	2
Twn:	1	Twd:	0
Twr:	0	Twrp:	0
Twrg:	0	Um:	1
Ue:	0	Ud:	0
Uin:	0	Uir:	0
Ug:	0	Uij:	0
Up:	0	Udw:	0
Ut:	0	Us:	0
Uf:	0	Pby:	0
Pbn:	0	Datestart:	08-NOV-06
Datecomp:	08-NOV-06	Dia1:	7-7/8
Dia1to:	40	Dia2:	Not Reported
Dia2from:	Not Reported	Dia2to:	Not Reported
Dia3:	Not Reported	Dia3from:	Not Reported
Dia3to:	Not Reported		
Lith log:	0 - 7 Silty clay with some fine grain sand, dark brown becoing red at 5' dry 7 - 15 Silty fine grain sand with some clay, red to tan, slightly moist 15-17 Fine grain sand, tan moist 17-25 Medium grain sand with some clay tan moist 25-37 Poorly sorte		
Dmdriven:	0	Dmairrotar:	0
Dmmudrotar:	0	Dmbored:	1
Dmairham:	0	Dmcabletoo:	0
Dmjetted:	0	Dmhollowst:	0
Dmrevcirc:	0	Dmotherck:	0
Dmother:	Not Reported	Bco:	0
Bcs:	0	Bcg:	1
Bcgs:	20/40	Bcu:	0
Bcoc:	0	Bcot:	Not Reported
Gpf:	40	Gpt:	18
Case Screen:	2 N Sch 40 PVC .010 40 - 20 Screen 2 N Sch 40 PVC 20 - 0 Riser 2 N Top and Bottom Cap		
Cemfrom1:	0	Cemto1:	2
Nosacks1:	1 Concrete	Cemfrom2:	2
Cemto2:	18	Nosacks2:	4 Bent/Grout
Cemfrom3:	Not Reported	Cemto3:	Not Reported
Nosacks3:	Not Reported	Cementmeth:	Hand Mixed
Cementby:	Vortex Drilling Inc.	Ds:	Not Reported
Dpl:	Not Reported	Dsv:	Not Reported
Appvar:	Not Reported	Scs:	1
Scsv:	0	Scp:	0
Sca:	0	Watlev:	33.79
Watlevdate:	08-NOV-06	Artflow:	Not Reported
Packers:	N/A		
Wellplug48:	0		
Wptext:	N/A		
Tpturbine:	0	Tpjet:	0
Tpsubmersi:	0	Tpcylinder:	0
Tpotherck:	0	Tpother:	Not Reported
Pumpbowlde:	Not Reported	Wtpump:	0
Wtbailer:	0	Wtjetted:	0

Wtestimate:	0	Welltestyi:	Not Reported
Welltestdr:	Not Reported	Welltesthr:	Not Reported
Watqualund:	0	Watqualu 1:	0
Watertype:	Non Potable	Stratdepth:	33.79
Chemanaly:	0	Chemanaln:	0
Undnatural:	0	Untype:	Not Reported
Undhydro:	0	Undhaz:	0
Undotherck:	0		
Undother:	Not Reported		
Undcertify:	0	Compname:	Vortex Drilling Inc.
Drllicno:	4868	Compstreet:	4412 Bluemel Road
Compcity:	San Antonio	Compstate:	TX
Compzip:	78240	Drillernam:	James E. Neal
Traineenam:	Not Reported	Tnum:	Not Reported
Comments:	Not Reported		
Confidenti:	0	Letterrecv:	30-DEC-99
Deleted:	0	Insdate:	13-JUN-07
Site id:	TXMON2000095959		

I47
SE
1/2 - 1 Mile
Higher

TX WELLS **TXMON2000095960**

Trackno:	98701	Dateentere:	27-NOV-06
Ownname:	Hoskins Electric Facility		
Ownstreet:	Thompson Lane & Hergotz Lane		
Owncity:	Austin	Ownstate:	TX
Ownzip:	78742	County:	Travis
Wellstreet:	SW Corner Thompson Ln./Hergotz Ln.		
Wellcity:	Austin	Wellzip:	78742
Own:	B-2/MW-2	Latitude:	301445
Lat dec:	30.245833		
Longitude:	974049		
Long dec:	-97.680277		
Elev:	0	Brandmodel:	Google Earth
Gn:	58512	Gn1:	58
Gn75:	51	Gn25:	2
Twn:	1	Twd:	0
Twr:	0	Twrp:	0
Twrg:	0	Um:	1
Ue:	0	Ud:	0
Uin:	0	Uir:	0
Ug:	0	Uij:	0
Up:	0	Udw:	0
Ut:	0	Us:	0
Uf:	0	Pby:	0
Pbn:	0	Datestart:	08-NOV-06
Datecomp:	08-NOV-06	Dia1:	7-7/8
Dia1to:	40	Dia2:	Not Reported
Dia2from:	Not Reported	Dia2to:	Not Reported
Dia3:	Not Reported	Dia3from:	Not Reported
Dia3to:	Not Reported		
Lith log:	0 - 3 Silty clay with some fine grain sand dark brown to red, dry 3 - 15 Silty fine grain sand with some clay red dry to slightly moist clay content increasing with depth 15-27 Silty clay with some sand, red to brown to tan, slightyly moist low plastic		

Dmdriven:	0	Dmairrotar:	0
Dmmudrotar:	0	Dmbored:	1
Dmairham:	0	Dmcabletoo:	0
Dmjetted:	0	Dmhollowst:	0
Dmrevcirc:	0	Dmotherck:	0
Dmother:	Not Reported	Bco:	0
Bcs:	0	Bcg:	1
Bcgs:	20/40	Bcu:	0
Bcoc:	0	Bcot:	Not Reported
Gpf:	40	Gpt:	18
Case Screen:	2 N Sch 40 PVC .010 40 - 20 Screen 2 N Sch 40 PVC 20 - 0 Riser 2 N Top and Bottom Cap		
Cemfrom1:	0	Cemto1:	2
Nosacks1:	1 Concrete	Cemfrom2:	2
Cemto2:	18	Nosacks2:	4 Bent/Grout
Cemfrom3:	Not Reported	Cemto3:	Not Reported
Nosacks3:	Not Reported	Cementmeth:	Hand Mixed
Cementby:	Vortex Drilling Inc.	Ds:	Not Reported
Dpl:	Not Reported	Dsv:	Not Reported
Appvar:	Not Reported	Scs:	1
Scsv:	0	Scp:	0
Sca:	0	Watlev:	33.71
Watlevdate:	08-NOV-06	Artflow:	Not Reported
Packers:	N/A		
Wellplug48:	0		
Wptext:	N/A		
Tpturbine:	0	Tpjet:	0
Tpsubmersi:	0	Tpcylinder:	0
Tpotherck:	0	Tpother:	Not Reported
Pumpbowlde:	Not Reported	Wtpump:	0
Wtbailer:	0	Wtjetted:	0
Wtestimate:	0	Welltestyi:	Not Reported
Welltestdr:	Not Reported	Welltesthr:	Not Reported
Watqualund:	0	Watqualu 1:	0
Watertype:	Non Potable	Stratdepth:	33.71
Chemanaly:	0	Chemanaln:	0
Undnatural:	0	Untype:	Not Reported
Undhydro:	0	Undhaz:	0
Undotherck:	0		
Undother:	Not Reported		
Undcertify:	0	Compname:	Vortex Drilling Inc.
Drllicno:	4868	Compstreet:	4412 Bluemel Road
Compcity:	San Antonio	Compstate:	TX
Compzip:	78240	Drillernam:	James E. Neal
Traineenam:	Not Reported	Tnum:	Not Reported
Comments:	Not Reported		
Confidenti:	0	Letterrecv:	30-DEC-99
Deleted:	0	Insdate:	13-JUN-07
Site id:	TXMON2000095960		

I48
SE
1/2 - 1 Mile
Higher

TX WELLS **TXMON2000095961**

Trackno:	98703	Dateentere:	27-NOV-06
Ownname:	Hoskins Electric Facility		
Ownstreet:	Thompson Lane & Hergotz Lane		
Owncity:	Austin	Ownstate:	TX
Ownzip:	78742	County:	Travis
Wellstreet:	SW Corner Thompson Ln./Hergotz Ln.		
Wellcity:	Austin	Wellzip:	78742
Own:	B-3/MW-3	Latitude:	301445
Lat dec:	30.245833		
Longitude:	974049		
Long dec:	-97.680277		
Elev:	0	Brandmodel:	Google Earth
Gn:	58512	Gn1:	58
Gn75:	51	Gn25:	2
Twn:	1	Twd:	0
Twr:	0	Twrp:	0
Twrg:	0	Um:	1
Ue:	0	Ud:	0
Uin:	0	Uir:	0
Ug:	0	Uij:	0
Up:	0	Udw:	0
Ut:	0	Us:	0
Uf:	0	Pby:	0
Pbn:	0	Datestart:	08-NOV-06
Datecomp:	08-NOV-06	Dia1:	7-7/8
Dia1to:	37	Dia2:	Not Reported
Dia2from:	Not Reported	Dia2to:	Not Reported
Dia3:	Not Reported	Dia3from:	Not Reported
Dia3to:	Not Reported		
Lith log:	0 - 3 Silty clay with some fine grain sand dark brown dry 3-15 Silty fine grain sand with some clay red dry moist clay content increasing with depth 15-25 Silty clay with some sand, brown moist low plasticity 25-31 Fine to medium grain silty sand, red		
Dmdriven:	0	Dmairrotar:	0
Dmmudrotar:	0	Dmbored:	1
Dmairham:	0	Dmcabletoo:	0
Dmjetted:	0	Dmhollowst:	0
Dmrevcirc:	0	Dmotherck:	0
Dmother:	Not Reported	Bco:	0
Bcs:	0	Bcg:	1
Bcgs:	20/40	Bcu:	0
Bcoc:	0	Bcot:	Not Reported
Gpf:	37	Gpt:	17
Case Screen:	2 N Sch 40 PVC .010 37 - 17 Screen 2 N Sch 40 PVC 17 - 0 Riser 2 N Top and Bottom Cap		
Cemfrom1:	0	Cemto1:	2
Nosacks1:	1 Concrete	Cemfrom2:	2
Cemto2:	17	Nosacks2:	4 Bent/Grout
Cemfrom3:	Not Reported	Cemto3:	Not Reported
Nosacks3:	Not Reported	Cementmeth:	Hand Mixed
Cementby:	Vortex Drilling Inc.	Ds:	Not Reported
Dpl:	Not Reported	Dsv:	Not Reported
Appvar:	Not Reported	Scs:	1
Scsv:	0	Scp:	0
Sca:	0	Watlev:	32.70
Watlevdate:	08-NOV-06	Artflow:	Not Reported
Packers:	N/A		
Wellplug48:	0		
Wptext:	N/A		
Tpturbine:	0	Tpjet:	0
Tpsubmersi:	0	Tpcylinder:	0
Tpotherck:	0	Tpother:	Not Reported
Pumpbowlde:	Not Reported	Wtpump:	0
Wtbailer:	0	Wtjetted:	0

Wtestimate:	0	Welltestyi:	Not Reported
Welltestdr:	Not Reported	Welltesthr:	Not Reported
Watqualund:	0	Watqualu 1:	0
Watertype:	Non Potable	Stratdepth:	32.7
Chemanaly:	0	Chemanaln:	0
Undnatural:	0	Untype:	Not Reported
Undhydro:	0	Undhaz:	0
Undotherck:	0		
Undother:	Not Reported		
Undcertify:	0	Compname:	Vortex Drilling Inc.
Drllicno:	4868	Compstreet:	4412 Bluemel Road
Compcity:	San Antonio	Compstate:	TX
Compzip:	78240	Drillernam:	James E. Neal
Traineenam:	Not Reported	Tnum:	Not Reported
Comments:	Not Reported		
Confidenti:	0	Letterrecv:	30-DEC-99
Deleted:	0	Insdate:	13-JUN-07
Site id:	TXMON2000095961		

J49
North
1/2 - 1 Mile
Higher

TX WELLS **TXMON2000097338**

Trackno:	198538	Dateentere:	09-NOV-09
Ownname:	El Paso Merch Energy Petro Co.		
Ownstreet:	5300 Jain Lane		
Owncity:	Austin	Ownstate:	TX
Ownzip:	78721	County:	Travis
Wellstreet:	5300 Jain Lane		
Wellcity:	Austin	Wellzip:	78721
Own:	MW-6	Latitude:	301548
Lat dec:	30.263333		
Longitude:	974123		
Long dec:	-97.689721		
Elev:	0	Brandmodel:	Google Earth
Gn:	58438	Gn1:	58
Gn75:	43	Gn25:	8
Twn:	1	Twd:	0
Twr:	0	Twrp:	0
Twrg:	0	Um:	1
Ue:	0	Ud:	0
Uin:	0	Uir:	0
Ug:	0	Uij:	0
Up:	0	Udw:	0
Ut:	0	Us:	0
Uf:	0	Pby:	0
Pbn:	0	Datestart:	27-OCT-09
Datecomp:	28-OCT-09	Dia1:	3
Dia1to:	20	Dia2:	Not Reported
Dia2from:	Not Reported	Dia2to:	Not Reported
Dia3:	Not Reported	Dia3from:	Not Reported
Dia3to:	Not Reported		

Lith log: 0 - 5 Dk.brw.silty clay,slightly moist,plastic. 5 - 10 Some gravel/silt increasing,sl.HC odor, becoming blocky w/gravel inclusions,strong HC odor 10 - 20 Sandy silt w/clay,brw./tan sand,well graded, saturated,strong HC odor

Dmdriven:	1	Dmairrotar:	0
Dmmudrotar:	0	Dmbored:	0
Dmairham:	0	Dmcabletoo:	0
Dmjetted:	0	Dmhollowst:	0
Dmrevcirc:	0	Dmotherck:	0
Dmother:	Not Reported	Bco:	0
Bcs:	0	Bcg:	1
Bcgs:	12/20	Bcu:	0
Bcoc:	0	Bcot:	Not Reported
Gpf:	20	Gpt:	3
Case Screen:	1 New Schedule 40 PVC .010 20 - 5 Screen 1 New Schedule 40 PVC 5 - 0 Riser 1 New Top Cap 1 New Bottom Cap		
Cemfrom1:	0	Cemto1:	2
Nosacks1:	0.15 Cement	Cemfrom2:	2
Cemto2:	3	Nosacks2:	0.15 Bentonite
Cemfrom3:	Not Reported	Cemto3:	Not Reported
Nosacks3:	Not Reported	Cementmeth:	Hand Mixed
Cementby:	Vortex Drilling, Inc.	Ds:	Not Reported
Dpl:	Not Reported	Dsv:	Not Reported
Appvar:	Not Reported	Scs:	0
Scsv:	0	Scp:	0
Sca:	1	Watlev:	Not Reported
Watlevdate:	06-NOV-09	Artflow:	Not Reported
Packers:	N/A		
Wellplug48:	1		
Wptext:	0 - 2 Cement 2 - 20 Bentonite No casing left in well.		
Tpturbine:	0	Tpjet:	0
Tpsubmersi:	0	Tpcylinder:	0
Tpotherck:	0	Tpother:	Not Reported
Pumpbowlde:	Not Reported	Wtpump:	0
Wtbailer:	0	Wtjetted:	0
Wtestimate:	0	Welltestyi:	Not Reported
Welltestdr:	Not Reported	Welltesthr:	Not Reported
Watqualund:	0	Watqualu 1:	0
Watertype:	Not Reported	Stratdepth:	Not Reported
Chemanaly:	0	Chemanaln:	0
Undnatural:	0	Untype:	Not Reported
Undhydro:	0	Undhaz:	0
Undotherck:	0		
Undother:	Not Reported		
Undcertify:	0	Compname:	Vortex Drilling, Inc.
Drllicno:	55002	Compstreet:	4412 Bluemel Road
Compcity:	San Antonio	Compstate:	TX
Compzip:	78240	Drillernam:	Gary B. Leifeste
Traineenam:	Not Reported	Tnum:	Not Reported
Comments:	Not Reported		
Confidenti:	0	Letterrecv:	30-DEC-99
Deleted:	0	Insdate:	13-JUN-07
Site id:	TXMON2000097338		

J50
North
1/2 - 1 Mile
Higher

TX WELLS **TXMON2000097337**

Trackno:	198536	Dateentere:	09-NOV-09
Ownname:	El Paso Merch Energy Petro Co.		
Ownstreet:	5300 Jain Lane		
Owncity:	Austin	Ownstate:	TX
Ownzip:	78721	County:	Travis
Wellstreet:	5300 Jain Lane		
Wellcity:	Austin	Wellzip:	78721
Own:	MW-5	Latitude:	301548
Lat dec:	30.263333		
Longitude:	974123		
Long dec:	-97.689721		
Elev:	0	Brandmodel:	Google Earth
Gn:	58438	Gn1:	58
Gn75:	43	Gn25:	8
Twn:	1	Twd:	0
Twr:	0	Twrp:	0
Twrg:	0	Um:	1
Ue:	0	Ud:	0
Uin:	0	Uir:	0
Ug:	0	Uij:	0
Up:	0	Udw:	0
Ut:	0	Us:	0
Uf:	0	Pby:	0
Pbn:	0	Datestart:	27-OCT-09
Datecomp:	28-OCT-09	Dia1:	3
Dia1to:	20	Dia2:	Not Reported
Dia2from:	Not Reported	Dia2to:	Not Reported
Dia3:	Not Reported	Dia3from:	Not Reported
Dia3to:	Not Reported		
Lith log:	0 - 5 Dk.brw.plastic.,grading into reddish tan,silty clay 5 - 10 Becoming blocky w/some gravel 10 - 20 Becoming gray,sandy,HC odor,slightly moist,@16.5' saturated		
Dmdriven:	1	Dmairrotar:	0
Dmmudrotar:	0	Dmbored:	0
Dmairham:	0	Dmcabletoo:	0
Dmjetted:	0	Dmhollowst:	0
Dmrevcirc:	0	Dmotherck:	0
Dmother:	Not Reported	Bco:	0
Bcs:	0	Bcg:	1
Bcgs:	12/20	Bcu:	0
Bcoc:	0	Bcot:	Not Reported
Gpf:	20	Gpt:	3
Case Screen:	1 New Schedule 40 PVC .010 20 - 5 Screen 1 New Schedule 40 PVC 5 - 0 Riser 1 New Top Cap 1 New Bottom Cap		
Cemfrom1:	0	Cemto1:	2
Nosacks1:	0.15 Cement	Cemfrom2:	2
Cemto2:	3	Nosacks2:	0.15 Bentonite
Cemfrom3:	Not Reported	Cemto3:	Not Reported
Nosacks3:	Not Reported	Cementmeth:	Hand Mixed
Cementby:	Vortex Drilling, Inc.	Ds:	Not Reported
Dpl:	Not Reported	Dsv:	Not Reported
Appvar:	Not Reported	Scs:	0
Scsv:	0	Scp:	0
Sca:	1	Watlev:	Not Reported
Watlevdate:	06-NOV-09	Artflow:	Not Reported
Packers:	N/A		
Wellplug48:	1		
Wptext:	0 - 2 Cement 2 - 20 Bentonite No casing left in well.		
Tpturbine:	0	Tpjet:	0
Tpsubmersi:	0	Tpcylinder:	0
Tpotherck:	0	Tpother:	Not Reported
Pumpbowlde:	Not Reported	Wtpump:	0
Wtbailer:	0	Wtjetted:	0

Wtestimate:	0	Welltestyi:	Not Reported
Welltestdr:	Not Reported	Welltesthr:	Not Reported
Watqualund:	0	Watqualu 1:	0
Watertype:	Not Reported	Stratdepth:	Not Reported
Chemanaly:	0	Chemanaln:	0
Undnatural:	0	Untype:	Not Reported
Undhydro:	0	Undhaz:	0
Undotherck:	0		
Undother:	Not Reported		
Undcertify:	0	Compname:	Vortex Drilling, Inc.
Drllicno:	55002	Compstreet:	4412 Bluemel Road
Compcity:	San Antonio	Compstate:	TX
Compzip:	78240	Drillernam:	Gary B. Leifeste
Traineenam:	Not Reported	Tnum:	Not Reported
Comments:	Not Reported		
Confidenti:	0	Letterrecv:	30-DEC-99
Deleted:	0	Insdate:	13-JUN-07
Site id:	TXMON2000097337		

J51
North
1/2 - 1 Mile
Higher

TX WELLS **TXPLU2000031056**

Plugtrackn:	45576	Dateentere:	04-FEB-08
Ownname:	El Paso Merch Energy PetroCo.	Ownstreet:	5300 Jain Lane
Owncity:	Austin	Ownstate:	TX
Ownzip:	78721		
Wellstreet:	5300 Jain Lane		
Wellcity:	Austin	Wellzip:	78721
County:	Travis	Latitude:	301548
Lat dec:	30.263333		
Longitude:	974123		
Long dec:	-97.689721		
Brmod:	Google Earth	Gn:	58438
Gn1:	58	Gn75:	43
Gn25:	8	Ownwellno:	COMW-20
Typewater:	0	Typemon:	1
Typeinj:	0	Typedw:	0
Histdrille:	Not Reported	Histdrllic:	Not Reported
Histdatedr:	21-DEC-07	Histtracki:	Not Reported
Histdiamin:	2	Histdepth:	21
Plugdate:	18-JAN-08		
Plugmeth:	No Data		
Plugopname:	John E. Talbot	Plugoplic:	3180
Plugmeth1:	0	Plugmeth2:	0
Plugmeth3:	1	Plugmeth4:	0
Plugmethot:	0	Plugvar:	Not Reported
Cdiam1:	Not Reported	Cfrom1:	Not Reported
Cto1:	Not Reported	Cdiam2:	Not Reported
Cfrom2:	Not Reported	Cto2:	Not Reported
Cdiam3:	Not Reported	Cfrom3:	Not Reported
Cto3:	Not Reported	Cbfrom1:	0
Cbto1:	2	Cbsacks1:	.25 Cement

Cbfrom2:	2	Cbto2:	21
Cbsacks2:	.75 Bentonite	Cbfrom3:	Not Reported
Cbto3:	Not Reported	Cbsacks3:	Not Reported
Cbfrom4:	Not Reported	Cbto4:	Not Reported
Cbsacks4:	Not Reported	Cbfrom5:	Not Reported
Cbto5:	Not Reported	Cbsacks5:	Not Reported
Compname:	Vortex Drilling, Inc.		
Compstreet:	4412 Bluemel Road		
Compcity:	San Antonio	Compstate:	TX
Compzip:	78240	Nameassig:	John E. Talbot
Traineenam:	Not Reported	Tnum:	Not Reported
Deleted:	0	Site id:	TXPLU2000031056

J52
North
1/2 - 1 Mile
Higher

TX WELLS **TXPLU2000031055**

Plugtrackn:	45574	Dateentere:	04-FEB-08
Ownname:	El Paso Merch Energy PetroCo.	Ownstreet:	5300 Jain Lane
Owncity:	Austin	Ownstate:	TX
Ownzip:	78721		
Wellstreet:	5300 Jain Lane		
Wellcity:	Austin	Wellzip:	78721
County:	Travis	Latitude:	301548
Lat dec:	30.263333		
Longitude:	974123		
Long dec:	-97.689721		
Brmod:	Google Earth	Gn:	58438
Gn1:	58	Gn75:	43
Gn25:	8	Ownwellno:	COMW-1
Typewater:	0	Typemon:	1
Typeinj:	0	Typedw:	0
Histdrille:	Not Reported	Histdrllic:	Not Reported
Histdatedr:	21-DEC-07	Histtracki:	Not Reported
Histdiamin:	2	Histdepth:	27.5
Plugdate:	18-JAN-08		
Plugmeth:	No Data		
Plugopname:	John E. Talbot	Plugoplic:	3180
Plugmeth1:	0	Plugmeth2:	0
Plugmeth3:	1	Plugmeth4:	0
Plugmethot:	0	Plugvar:	Not Reported
Cdiam1:	2	Cfrom1:	2
Cto1:	27.5	Cdiam2:	Not Reported
Cfrom2:	Not Reported	Cto2:	Not Reported
Cdiam3:	Not Reported	Cfrom3:	Not Reported
Cto3:	Not Reported	Cbfrom1:	0
Cbto1:	2	Cbsacks1:	.25 Cement
Cbfrom2:	2	Cbto2:	27.5
Cbsacks2:	1 Bentonite	Cbfrom3:	Not Reported
Cbto3:	Not Reported	Cbsacks3:	Not Reported
Cbfrom4:	Not Reported	Cbto4:	Not Reported
Cbsacks4:	Not Reported	Cbfrom5:	Not Reported
Cbto5:	Not Reported	Cbsacks5:	Not Reported
Compname:	Vortex Drilling, Inc.		
Compstreet:	4412 Bluemel Road		
Compcity:	San Antonio	Compstate:	TX
Compzip:	78240	Nameassig:	John E. Talbot
Traineenam:	Not Reported	Tnum:	Not Reported

Deleted:	0	Site id:	TXPLU2000031055

J53
North
1/2 - 1 Mile
Higher

TX WELLS **TXMON2000097334**

Trackno:	198530	Dateentere:	09-NOV-09
Ownname:	El Paso Merch Energy Petro Co.		
Ownstreet:	5300 Jain Lane		
Owncity:	Austin	Ownstate:	TX
Ownzip:	78721	County:	Travis
Wellstreet:	5300 Jain Lane		
Wellcity:	Austin	Wellzip:	78721
Own:	MW-2	Latitude:	301548
Lat dec:	30.263333		
Longitude:	974123		
Long dec:	-97.689721		
Elev:	0	Brandmodel:	Google Earth
Gn:	58438	Gn1:	58
Gn75:	43	Gn25:	8
Twn:	1	Twd:	0
Twr:	0	Twrp:	0
Twrg:	0	Um:	1
Ue:	0	Ud:	0
Uin:	0	Uir:	0
Ug:	0	Uij:	0
Up:	0	Udw:	0
Ut:	0	Us:	0
Uf:	0	Pby:	0
Pbn:	0	Datestart:	27-OCT-09
Datecomp:	28-OCT-09	Dia1:	3
Dia1to:	20	Dia2:	Not Reported
Dia2from:	Not Reported	Dia2to:	Not Reported
Dia3:	Not Reported	Dia3from:	Not Reported
Dia3to:	Not Reported		
Lith log:	0 - 5 Silty clay,mod.brw.,sl.moist,stiff 5 - 10 Silt,reddish brw.,dry 10 - 15 Sand,reddish brw.,sl.moist,HC odor 15 - 20 Sandy gravel,grayish tan,@17' wet		
Dmdriven:	1	Dmairrotar:	0
Dmmudrotar:	0	Dmbored:	0
Dmairham:	0	Dmcabletoo:	0
Dmjetted:	0	Dmhollowst:	0
Dmrevcirc:	0	Dmotherck:	0
Dmother:	Not Reported	Bco:	0
Bcs:	0	Bcg:	1
Bcgs:	12/20	Bcu:	0
Bcoc:	0	Bcot:	Not Reported
Gpf:	20	Gpt:	3
Case Screen:	1 New Schedule 40 PVC .010 20 - 5 Screen 1 New Schedule 40 PVC 5 - 0 Riser 1 New Top Cap 1 New Bottom Cap		
Cemfrom1:	0	Cemto1:	2
Nosacks1:	0.15 Cement	Cemfrom2:	2
Cemto2:	3	Nosacks2:	0.15 Bentonite
Cemfrom3:	Not Reported	Cemto3:	Not Reported
Nosacks3:	Not Reported	Cementmeth:	Hand Mixed
Cementby:	Vortex Drilling, Inc.	Ds:	Not Reported
Dpl:	Not Reported	Dsv:	Not Reported
Appvar:	Not Reported	Scs:	0
Scsv:	0	Scp:	0

Sca:	1	Watlev:	Not Reported
Watlevdate:	03-NOV-09	Artflow:	Not Reported
Packers:	N/A		
Wellplug48:	1		
Wptext:	0 - 2 Cement 2 - 20 Bentonite No casing left in well.		
Tpturbine:	0	Tpjet:	0
Tpsubmersi:	0	Tpcylinder:	0
Tpotherck:	0	Tpother:	Not Reported
Pumpbowlde:	Not Reported	Wtpump:	0
Wtbailer:	0	Wtjetted:	0
Wtestimate:	0	Welltestyi:	Not Reported
Welltestdr:	Not Reported	Welltesthr:	Not Reported
Watqualund:	0	Watqualu 1:	0
Watertype:	Not Reported	Stratdepth:	Not Reported
Chemanaly:	0	Chemanaln:	0
Undnatural:	0	Untype:	Not Reported
Undhydro:	0	Undhaz:	0
Undotherck:	0		
Undother:	Not Reported		
Undcertify:	0	Compname:	Vortex Drilling, Inc.
Drllicno:	55002	Compstreet:	4412 Bluemel Road
Compcity:	San Antonio	Compstate:	TX
Compzip:	78240	Drillernam:	Gary B. Leifeste
Traineenam:	Not Reported	Tnum:	Not Reported
Comments:	Not Reported		
Confidenti:	0	Letterrecv:	30-DEC-99
Deleted:	0	Insdate:	13-JUN-07
Site id:	TXMON2000097334		

J54
North
1/2 - 1 Mile
Higher

TX WELLS **TXMON2000097333**

Trackno:	198529	Dateentere:	09-NOV-09
Ownname:	El Paso Merch Energy Petro Co.		
Ownstreet:	5300 Jain Lane		
Owncity:	Austin	Ownstate:	TX
Ownzip:	78721	County:	Travis
Wellstreet:	5300 Jain Lane		
Wellcity:	Austin	Wellzip:	78721
Own:	MW-1	Latitude:	301548
Lat dec:	30.263333		
Longitude:	974123		
Long dec:	-97.689721		
Elev:	0	Brandmodel:	Google Earth
Gn:	58438	Gn1:	58
Gn75:	43	Gn25:	8
Twn:	1	Twd:	0
Twr:	0	Twrp:	0
Twrg:	0	Um:	1
Ue:	0	Ud:	0
Uin:	0	Uir:	0
Ug:	0	Uij:	0

Up:	0	Udw:	0
Ut:	0	Us:	0
Uf:	0	Pby:	0
Pbn:	0	Datestart:	27-OCT-09
Datecomp:	28-OCT-09	Dia1:	3
Dia1to:	20	Dia2:	Not Reported
Dia2from:	Not Reported	Dia2to:	Not Reported
Dia3:	Not Reported	Dia3from:	Not Reported
Dia3to:	Not Reported		
Lith log:	0 - 5 Silty clay,mod.brw.,sl.moist,stiff,tree root 5 - 10 Silt,reddish brw.,dry,stiff,@8.5' clay,reddish brw.,sl.moist 10 - 15 Silty sand,reddish brw.,sl.moist,sand 15 - 20 Sl.HC odor,@17' sandy gravel,reddish brw.,wet @ 16.5'		
Dmdriven:	1	Dmairrotar:	0
Dmmudrotar:	0	Dmbored:	0
Dmairham:	0	Dmcabletoo:	0
Dmjetted:	0	Dmhollowst:	0
Dmrevcirc:	0	Dmotherck:	0
Dmother:	Not Reported	Bco:	0
Bcs:	0	Bcg:	1
Bcgs:	12/20	Bcu:	0
Bcoc:	0	Bcot:	Not Reported
Gpf:	20	Gpt:	3
Case Screen:	1 New Schedule 40 PVC .010 20 - 5 Screen 1 New Schedule 40 PVC 5 - 0 Riser 1 New Top Cap 1 New Bottom Cap		
Cemfrom1:	0	Cemto1:	2
Nosacks1:	0.15 Cement	Cemfrom2:	2
Cemto2:	3	Nosacks2:	0.15 Bentonite
Cemfrom3:	Not Reported	Cemto3:	Not Reported
Nosacks3:	Not Reported	Cementmeth:	Hand Mixed
Cementby:	Vortex Drilling, Inc.	Ds:	Not Reported
Dpl:	Not Reported	Dsv:	Not Reported
Appvar:	Not Reported	Scs:	0
Scsv:	0	Scp:	0
Sca:	1	Watlev:	Not Reported
Watlevdate:	03-NOV-09	Artflow:	Not Reported
Packers:	N/A		
Wellplug48:	1		
Wptext:	0 - 2 Cement 2 - 20 Bentonite No casing left in well.		
Tpturbine:	0	Tpjet:	0
Tpsubmersi:	0	Tpcylinder:	0
Tpotherck:	0	Tpother:	Not Reported
Pumpbowlde:	Not Reported	Wtpump:	0
Wtbailer:	0	Wtjetted:	0
Wtestimate:	0	Welltestyi:	Not Reported
Welltestdr:	Not Reported	Welltesthr:	Not Reported
Watqualund:	0	Watqualu 1:	0
Watertype:	Not Reported	Stratdepth:	Not Reported
Chemanaly:	0	Chemanaln:	0
Undnatural:	0	Untype:	Not Reported
Undhydro:	0	Undhaz:	0
Undotherck:	0		
Undother:	Not Reported		
Undcertify:	0	Compname:	Vortex Drilling, Inc.
Drllicno:	55002	Compstreet:	4412 Bluemel Road
Compcity:	San Antonio	Compstate:	TX
Compzip:	78240	Drillernam:	Gary B. Leifeste
Traineenam:	Not Reported	Tnum:	Not Reported
Comments:	Not Reported		
Confidenti:	0	Letterrecv:	30-DEC-99
Deleted:	0	Insdate:	13-JUN-07
Site id:	TXMON2000097333		

Map ID Direction Distance Elevation		Database	EDR ID Number
J55 **North** **1/2 - 1 Mile** **Higher**		**TX WELLS**	**TXMON2000097336**

Trackno:	198534	Dateentere:	09-NOV-09
Ownname:	El Paso Merch Energy Petro Co.		
Ownstreet:	5300 Jain Lane		
Owncity:	Austin	Ownstate:	TX
Ownzip:	78721	County:	Travis
Wellstreet:	5300 Jain Lane		
Wellcity:	Austin	Wellzip:	78721
Own:	MW-4	Latitude:	301548
Lat dec:	30.263333		
Longitude:	974123		
Long dec:	-97.689721		
Elev:	0	Brandmodel:	Google Earth
Gn:	58438	Gn1:	58
Gn75:	43	Gn25:	8
Twn:	1	Twd:	0
Twr:	0	Twrp:	0
Twrg:	0	Um:	1
Ue:	0	Ud:	0
Uin:	0	Uir:	0
Ug:	0	Uij:	0
Up:	0	Udw:	0
Ut:	0	Us:	0
Uf:	0	Pby:	0
Pbn:	0	Datestart:	27-OCT-09
Datecomp:	28-OCT-09	Dia1:	3
Dia1to:	20	Dia2:	Not Reported
Dia2from:	Not Reported	Dia2to:	Not Reported
Dia3:	Not Reported	Dia3from:	Not Reported
Dia3to:	Not Reported		
Lith log:	0 - 5 Dk.brw.,silty plastic.clay,moist,becoming lt.brw.w/gravel inclusions 5 - 10 Dry,grading into tannish red,silty sandy clay sand content increasing dry 10 - 15 Becoming sandy 15 - 20 Becoming moist		
Dmdriven:	1	Dmairrotar:	0
Dmmudrotar:	0	Dmbored:	0
Dmairham:	0	Dmcabletoo:	0
Dmjetted:	0	Dmhollowst:	0
Dmrevcirc:	0	Dmotherck:	0
Dmother:	Not Reported	Bco:	0
Bcs:	0	Bcg:	1
Bcgs:	12/20	Bcu:	0
Bcoc:	0	Bcot:	Not Reported
Gpf:	20	Gpt:	3
Case Screen:	1 New Schedule 40 PVC .010 20 - 5 Screen 1 New Schedule 40 PVC 5 - 0 Riser 1 New Top Cap 1 New Bottom Cap		
Cemfrom1:	0	Cemto1:	2
Nosacks1:	0.15 Cement	Cemfrom2:	2
Cemto2:	3	Nosacks2:	0.15 Bentonite
Cemfrom3:	Not Reported	Cemto3:	Not Reported
Nosacks3:	Not Reported	Cementmeth:	Hand Mixed
Cementby:	Vortex Drilling, Inc.	Ds:	Not Reported
Dpl:	Not Reported	Dsv:	Not Reported
Appvar:	Not Reported	Scs:	0
Scsv:	0	Scp:	0

Sca:	1	Watlev:	Not Reported
Watlevdate:	06-NOV-09	Artflow:	Not Reported
Packers:	N/A		
Wellplug48:	1		
Wptext:	0 - 2 Cement 2 - 20 Bentonite No casing left in well.		
Tpturbine:	0	Tpjet:	0
Tpsubmersi:	0	Tpcylinder:	0
Tpotherck:	0	Tpother:	Not Reported
Pumpbowlde:	Not Reported	Wtpump:	0
Wtbailer:	0	Wtjetted:	0
Wtestimate:	0	Welltestyi:	Not Reported
Welltestdr:	Not Reported	Welltesthr:	Not Reported
Watqualund:	0	Watqualu 1:	0
Watertype:	Not Reported	Stratdepth:	Not Reported
Chemanaly:	0	Chemanaln:	0
Undnatural:	0	Untype:	Not Reported
Undhydro:	0	Undhaz:	0
Undotherck:	0		
Undother:	Not Reported		
Undcertify:	0	Compname:	Vortex Drilling, Inc.
Drllicno:	55002	Compstreet:	4412 Bluemel Road
Compcity:	San Antonio	Compstate:	TX
Compzip:	78240	Drillernam:	Gary B. Leifeste
Traineenam:	Not Reported	Tnum:	Not Reported
Comments:	Not Reported		
Confidenti:	0	Letterrecv:	30-DEC-99
Deleted:	0	Insdate:	13-JUN-07
Site id:	TXMON2000097336		

J56
North
1/2 - 1 Mile
Higher

TX WELLS **TXMON2000097335**

Trackno:	198533	Dateentere:	09-NOV-09
Ownname:	El Paso Merch Energy Petro Co.		
Ownstreet:	5300 Jain Lane		
Owncity:	Austin	Ownstate:	TX
Ownzip:	78721	County:	Travis
Wellstreet:	5300 Jain Lane		
Wellcity:	Austin	Wellzip:	78721
Own:	MW-3	Latitude:	301548
Lat dec:	30.263333		
Longitude:	974123		
Long dec:	-97.689721		
Elev:	0	Brandmodel:	Google Earth
Gn:	58438	Gn1:	58
Gn75:	43	Gn25:	8
Twn:	1	Twd:	0
Twr:	0	Twrp:	0
Twrg:	0	Um:	1
Ue:	0	Ud:	0
Uin:	0	Uir:	0
Ug:	0	Uij:	0

Up:	0	Udw:	0
Ut:	0	Us:	0
Uf:	0	Pby:	0
Pbn:	0	Datestart:	27-OCT-09
Datecomp:	28-OCT-09	Dia1:	3
Dia1to:	20	Dia2:	Not Reported
Dia2from:	Not Reported	Dia2to:	Not Reported
Dia3:	Not Reported	Dia3from:	Not Reported
Dia3to:	Not Reported		
Lith log:	0 - 2" Topsoil 2" - 5' Base material crushed limestone,@2.5' silty clay,mod.brw.,sl.moist,stiff 5 - 10 Silt reddish brw.,moist 10 - 15 Sand,reddish brw.,@13'-13.5' wet,clay interval 15 - 20 Minor gravel,gray @ 18.5'		
Dmdriven:	1	Dmairrotar:	0
Dmmudrotar:	0	Dmbored:	0
Dmairham:	0	Dmcabletoo:	0
Dmjetted:	0	Dmhollowst:	0
Dmrevcirc:	0	Dmotherck:	0
Dmother:	Not Reported	Bco:	0
Bcs:	0	Bcg:	1
Bcgs:	12/20	Bcu:	0
Bcoc:	0	Bcot:	Not Reported
Gpf:	20	Gpt:	3
Case Screen:	1 New Schedule 40 PVC .010 20 - 5 Screen 1 New Schedule 40 PVC 5 - 0 Riser 1 New Top Cap 1 New Bottom Cap		
Cemfrom1:	0	Cemto1:	2
Nosacks1:	0.15 Cement	Cemfrom2:	2
Cemto2:	3	Nosacks2:	0.15 Bentonite
Cemfrom3:	Not Reported	Cemto3:	Not Reported
Nosacks3:	Not Reported	Cementmeth:	Hand Mixed
Cementby:	Vortex Drilling, Inc.	Ds:	Not Reported
Dpl:	Not Reported	Dsv:	Not Reported
Appvar:	Not Reported	Scs:	0
Scsv:	0	Scp:	0
Sca:	1	Watlev:	Not Reported
Watlevdate:	06-NOV-09	Artflow:	Not Reported
Packers:	N/A		
Wellplug48:	1		
Wptext:	0 - 2 Cement 2 - 20 Bentonite No casing left in well.		
Tpturbine:	0	Tpjet:	0
Tpsubmersi:	0	Tpcylinder:	0
Tpotherck:	0	Tpother:	Not Reported
Pumpbowlde:	Not Reported	Wtpump:	0
Wtbailer:	0	Wtjetted:	0
Wtestimate:	0	Welltestyi:	Not Reported
Welltestdr:	Not Reported	Welltesthr:	Not Reported
Watqualund:	0	Watqualu 1:	0
Watertype:	Not Reported	Stratdepth:	Not Reported
Chemanaly:	0	Chemanaln:	0
Undnatural:	0	Untype:	Not Reported
Undhydro:	0	Undhaz:	0
Undotherck:	0		
Undother:	Not Reported		
Undcertify:	0	Compname:	Vortex Drilling, Inc.
Drllicno:	55002	Compstreet:	4412 Bluemel Road
Compcity:	San Antonio	Compstate:	TX
Compzip:	78240	Drillernam:	Gary B. Leifeste
Traineenam:	Not Reported	Tnum:	Not Reported
Comments:	Not Reported		
Confidenti:	0	Letterrecv:	30-DEC-99
Deleted:	0	Insdate:	13-JUN-07
Site id:	TXMON2000097335		

Map ID Direction Distance Elevation		Database	EDR ID Number
J57 **North** **1/2 - 1 Mile** **Higher**		**TX WELLS**	**TXPLU2000031057**

Plugtrackn:	45578	Dateentere:	04-FEB-08
Ownname:	El Paso Merch Energy PetroCo.	Ownstreet:	5300 Jain Lane
Owncity:	Austin	Ownstate:	TX
Ownzip:	78721		
Wellstreet:	5300 Jain Lane		
Wellcity:	Austin	Wellzip:	78721
County:	Travis	Latitude:	301548
Lat dec:	30.263333		
Longitude:	974123		
Long dec:	-97.689721		
Brmod:	Google Earth	Gn:	58438
Gn1:	58	Gn75:	43
Gn25:	8	Ownwellno:	COMW-6
Typewater:	0	Typemon:	1
Typeinj:	0	Typedw:	0
Histdrille:	Not Reported	Histdrllic:	Not Reported
Histdatedr:	21-DEC-07	Histtracki:	Not Reported
Histdiamin:	4	Histdepth:	25
Plugdate:	18-JAN-08		
Plugmeth:	No Data		
Plugopname:	John E. Talbot	Plugoplic:	3180
Plugmeth1:	0	Plugmeth2:	0
Plugmeth3:	1	Plugmeth4:	0
Plugmethot:	0	Plugvar:	Not Reported
Cdiam1:	4	Cfrom1:	10
Cto1:	25	Cdiam2:	Not Reported
Cfrom2:	Not Reported	Cto2:	Not Reported
Cdiam3:	Not Reported	Cfrom3:	Not Reported
Cto3:	Not Reported	Cbfrom1:	0
Cbto1:	2	Cbsacks1:	.25 Cement
Cbfrom2:	2	Cbto2:	25
Cbsacks2:	3 Bentonite	Cbfrom3:	Not Reported
Cbto3:	Not Reported	Cbsacks3:	Not Reported
Cbfrom4:	Not Reported	Cbto4:	Not Reported
Cbsacks4:	Not Reported	Cbfrom5:	Not Reported
Cbto5:	Not Reported	Cbsacks5:	Not Reported
Compname:	Vortex Drilling, Inc.		
Compstreet:	4412 Bluemel Road		
Compcity:	San Antonio	Compstate:	TX
Compzip:	78240	Nameassig:	John E. Talbot
Traineenam:	Not Reported	Tnum:	Not Reported
Deleted:	0	Site id:	TXPLU2000031057

J58 **North** **1/2 - 1 Mile** **Higher**		**TX WELLS**	**TXPLU2000031063**

Plugtrackn:	45593	Dateentere:	04-FEB-08
Ownname:	El Paso Merch Energy PetroCo.	Ownstreet:	5300 Jain Lane
Owncity:	Austin	Ownstate:	TX
Ownzip:	78721		
Wellstreet:	5300 Jain Lane		
Wellcity:	Austin	Wellzip:	78721
County:	Travis	Latitude:	301548
Lat dec:	30.263333		
Longitude:	974123		
Long dec:	-97.689721		
Brmod:	Google Earth	Gn:	58438
Gn1:	58	Gn75:	43
Gn25:	8	Ownwellno:	COMW-22
Typewater:	0	Typemon:	1
Typeinj:	0	Typedw:	0
Histdrille:	Not Reported	Histdrllic:	Not Reported
Histdatedr:	15-JAN-03	Histtracki:	Not Reported
Histdiamin:	4	Histdepth:	26
Plugdate:	18-JAN-08		
Plugmeth:	No Data		
Plugopname:	John E. Talbot	Plugoplic:	3180
Plugmeth1:	0	Plugmeth2:	0
Plugmeth3:	1	Plugmeth4:	0
Plugmethot:	0	Plugvar:	Not Reported
Cdiam1:	4	Cfrom1:	2
Cto1:	26	Cdiam2:	Not Reported
Cfrom2:	Not Reported	Cto2:	Not Reported
Cdiam3:	Not Reported	Cfrom3:	Not Reported
Cto3:	Not Reported	Cbfrom1:	0
Cbto1:	2	Cbsacks1:	.25 Cement
Cbfrom2:	2	Cbto2:	26
Cbsacks2:	3 Bentonite	Cbfrom3:	Not Reported
Cbto3:	Not Reported	Cbsacks3:	Not Reported
Cbfrom4:	Not Reported	Cbto4:	Not Reported
Cbsacks4:	Not Reported	Cbfrom5:	Not Reported
Cbto5:	Not Reported	Cbsacks5:	Not Reported
Compname:	Vortex Drilling, Inc.		
Compstreet:	4412 Bluemel Road		
Compcity:	San Antonio	Compstate:	TX
Compzip:	78240	Nameassig:	John E. Talbot
Traineenam:	Not Reported	Tnum:	Not Reported
Deleted:	0	Site id:	TXPLU2000031063

J59
North
1/2 - 1 Mile
Higher

TX WELLS **TXPLU2000031062**

Plugtrackn:	45588	Dateentere:	04-FEB-08
Ownname:	El Paso Merch Energy PetroCo.	Ownstreet:	5300 Jain Lane
Owncity:	Austin	Ownstate:	TX
Ownzip:	78721		
Wellstreet:	5300 Jain Lane		
Wellcity:	Austin	Wellzip:	78721
County:	Travis	Latitude:	301548
Lat dec:	30.263333		
Longitude:	974123		
Long dec:	-97.689721		

Brmod:	Google Earth	Gn:	58438
Gn1:	58	Gn75:	43
Gn25:	8	Ownwellno:	COMW-21
Typewater:	0	Typemon:	1
Typeinj:	0	Typedw:	0
Histdrille:	Not Reported	Histdrllic:	Not Reported
Histdatedr:	18-APR-02	Histtracki:	Not Reported
Histdiamin:	4	Histdepth:	21
Plugdate:	18-JAN-08		
Plugmeth:	No Data		
Plugopname:	John E. Talbot	Plugoplic:	3180
Plugmeth1:	0	Plugmeth2:	0
Plugmeth3:	1	Plugmeth4:	0
Plugmethot:	0	Plugvar:	Not Reported
Cdiam1:	4	Cfrom1:	2
Cto1:	21	Cdiam2:	Not Reported
Cfrom2:	Not Reported	Cto2:	Not Reported
Cdiam3:	Not Reported	Cfrom3:	Not Reported
Cto3:	Not Reported	Cbfrom1:	0
Cbto1:	2	Cbsacks1:	.25 Cement
Cbfrom2:	2	Cbto2:	21
Cbsacks2:	2.5 Bentonite	Cbfrom3:	Not Reported
Cbto3:	Not Reported	Cbsacks3:	Not Reported
Cbfrom4:	Not Reported	Cbto4:	Not Reported
Cbsacks4:	Not Reported	Cbfrom5:	Not Reported
Cbto5:	Not Reported	Cbsacks5:	Not Reported
Compname:	Vortex Drilling, Inc.		
Compstreet:	4412 Bluemel Road		
Compcity:	San Antonio	Compstate:	TX
Compzip:	78240	Nameassig:	John E. Talbot
Traineenam:	Not Reported	Tnum:	Not Reported
Deleted:	0	Site id:	TXPLU2000031062

J60
North
1/2 - 1 Mile
Higher

TX WELLS **TXPLU2000031065**

Plugtrackn:	45597	Dateentere:	04-FEB-08
Ownname:	El Paso Merch Energy PetroCo.	Ownstreet:	5300 Jain Lane
Owncity:	Austin	Ownstate:	TX
Ownzip:	78721		
Wellstreet:	5300 Jain Lane		
Wellcity:	Austin	Wellzip:	78721
County:	Travis	Latitude:	301548
Lat dec:	30.263333		
Longitude:	974123		
Long dec:	-97.689721		
Brmod:	Google Earth	Gn:	58438
Gn1:	58	Gn75:	43
Gn25:	8	Ownwellno:	CAMW-6
Typewater:	0	Typemon:	1
Typeinj:	0	Typedw:	0
Histdrille:	Not Reported	Histdrllic:	Not Reported
Histdatedr:	11-MAR-03	Histtracki:	Not Reported
Histdiamin:	4	Histdepth:	25
Plugdate:	18-JAN-08		
Plugmeth:	No Data		
Plugopname:	John E. Talbot	Plugoplic:	3180
Plugmeth1:	0	Plugmeth2:	0
Plugmeth3:	1	Plugmeth4:	0
Plugmethot:	0	Plugvar:	Not Reported

Cdiam1:	4	Cfrom1:	2
Cto1:	25	Cdiam2:	Not Reported
Cfrom2:	Not Reported	Cto2:	Not Reported
Cdiam3:	Not Reported	Cfrom3:	Not Reported
Cto3:	Not Reported	Cbfrom1:	0
Cbto1:	2	Cbsacks1:	.25 Cement
Cbfrom2:	2	Cbto2:	25
Cbsacks2:	3 Bentonite	Cbfrom3:	Not Reported
Cbto3:	Not Reported	Cbsacks3:	Not Reported
Cbfrom4:	Not Reported	Cbto4:	Not Reported
Cbsacks4:	Not Reported	Cbfrom5:	Not Reported
Cbto5:	Not Reported	Cbsacks5:	Not Reported
Compname:	Vortex Drilling, Inc.		
Compstreet:	4412 Bluemel Road		
Compcity:	San Antonio	Compstate:	TX
Compzip:	78240	Nameassig:	John E. Talbot
Traineenam:	Not Reported	Tnum:	Not Reported
Deleted:	0	Site id:	TXPLU2000031065

J61
North
1/2 - 1 Mile
Higher

TX WELLS **TXPLU2000031064**

Plugtrackn:	45596	Dateentere:	04-FEB-08
Ownname:	El Paso Merch Energy PetroCo.	Ownstreet:	5300 Jain Lane
Owncity:	Austin	Ownstate:	TX
Ownzip:	78721		
Wellstreet:	5300 Jain Lane		
Wellcity:	Austin	Wellzip:	78721
County:	Travis	Latitude:	301548
Lat dec:	30.263333		
Longitude:	974123		
Long dec:	-97.689721		
Brmod:	Google Earth	Gn:	58438
Gn1:	58	Gn75:	43
Gn25:	8	Ownwellno:	COMW-24
Typewater:	0	Typemon:	1
Typeinj:	0	Typedw:	0
Histdrille:	Not Reported	Histdrllic:	Not Reported
Histdatedr:	11-MAR-03	Histtracki:	Not Reported
Histdiamin:	4	Histdepth:	25
Plugdate:	18-JAN-08		
Plugmeth:	No Data		
Plugopname:	John E. Talbot	Plugoplic:	3180
Plugmeth1:	0	Plugmeth2:	0
Plugmeth3:	1	Plugmeth4:	0
Plugmethot:	0	Plugvar:	Not Reported
Cdiam1:	4	Cfrom1:	2
Cto1:	25	Cdiam2:	Not Reported
Cfrom2:	Not Reported	Cto2:	Not Reported
Cdiam3:	Not Reported	Cfrom3:	Not Reported
Cto3:	Not Reported	Cbfrom1:	0
Cbto1:	2	Cbsacks1:	.25 Cement

Cbfrom2:	2	Cbto2:	25
Cbsacks2:	3 Bentonite	Cbfrom3:	Not Reported
Cbto3:	Not Reported	Cbsacks3:	Not Reported
Cbfrom4:	Not Reported	Cbto4:	Not Reported
Cbsacks4:	Not Reported	Cbfrom5:	Not Reported
Cbto5:	Not Reported	Cbsacks5:	Not Reported
Compname:	Vortex Drilling, Inc.		
Compstreet:	4412 Bluemel Road		
Compcity:	San Antonio	Compstate:	TX
Compzip:	78240	Nameassig:	John E. Talbot
Traineenam:	Not Reported	Tnum:	Not Reported
Deleted:	0	Site id:	TXPLU2000031064

J62
North
1/2 - 1 Mile
Higher

TX WELLS **TXPLU2000031059**

Plugtrackn:	45577	Dateentere:	04-FEB-08
Ownname:	El Paso Merch Energy PetroCo.	Ownstreet:	5300 Jain Lane
Owncity:	Austin	Ownstate:	TX
Ownzip:	78721		
Wellstreet:	5300 Jain Lane		
Wellcity:	Austin	Wellzip:	78721
County:	Travis	Latitude:	301548
Lat dec:	30.263333		
Longitude:	974123		
Long dec:	-97.689721		
Brmod:	Google Earth	Gn:	58438
Gn1:	58	Gn75:	43
Gn25:	8	Ownwellno:	COMW-2
Typewater:	0	Typemon:	1
Typeinj:	0	Typedw:	0
Histdrille:	Gary T. May	Histdrllic:	3256
Histdatedr:	17-FEB-03	Histtracki:	Not Reported
Histdiamin:	4	Histdepth:	25
Plugdate:	18-JAN-08		
Plugmeth:	No Data		
Plugopname:	John E. Talbot	Plugoplic:	3180
Plugmeth1:	0	Plugmeth2:	0
Plugmeth3:	1	Plugmeth4:	0
Plugmethot:	0	Plugvar:	Not Reported
Cdiam1:	4	Cfrom1:	3
Cto1:	25	Cdiam2:	Not Reported
Cfrom2:	Not Reported	Cto2:	Not Reported
Cdiam3:	Not Reported	Cfrom3:	Not Reported
Cto3:	Not Reported	Cbfrom1:	0
Cbto1:	2	Cbsacks1:	.25 Cement
Cbfrom2:	2	Cbto2:	25
Cbsacks2:	3 Bentonite	Cbfrom3:	Not Reported
Cbto3:	Not Reported	Cbsacks3:	Not Reported
Cbfrom4:	Not Reported	Cbto4:	Not Reported
Cbsacks4:	Not Reported	Cbfrom5:	Not Reported
Cbto5:	Not Reported	Cbsacks5:	Not Reported
Compname:	Vortex Drilling, Inc.		
Compstreet:	4412 Bluemel Road		
Compcity:	San Antonio	Compstate:	TX
Compzip:	78240	Nameassig:	John E. Talbot
Traineenam:	Not Reported	Tnum:	Not Reported

Deleted:	0	Site id:	TXPLU2000031059

J63
North
1/2 - 1 Mile
Higher

TX WELLS **TXPLU2000031058**

Plugtrackn:	45575	Dateentere:	04-FEB-08
Ownname:	El Paso Merch Energy PetroCo.	Ownstreet:	5300 Jain Lane
Owncity:	Austin	Ownstate:	TX
Ownzip:	78721		
Wellstreet:	5300 Jain Lane		
Wellcity:	Austin	Wellzip:	78721
County:	Travis	Latitude:	301548
Lat dec:	30.263333		
Longitude:	974123		
Long dec:	-97.689721		
Brmod:	Google Earth	Gn:	58438
Gn1:	58	Gn75:	43
Gn25:	8	Ownwellno:	COMW-5
Typewater:	0	Typemon:	1
Typeinj:	0	Typedw:	0
Histdrille:	Not Reported	Histdrllic:	Not Reported
Histdatedr:	05-OCT-05	Histtracki:	Not Reported
Histdiamin:	2	Histdepth:	21
Plugdate:	18-JAN-08		
Plugmeth:	No Data		
Plugopname:	John E. Talbot	Plugoplic:	3180
Plugmeth1:	0	Plugmeth2:	0
Plugmeth3:	1	Plugmeth4:	0
Plugmethot:	0	Plugvar:	Not Reported
Cdiam1:	2	Cfrom1:	1
Cto1:	21	Cdiam2:	Not Reported
Cfrom2:	Not Reported	Cto2:	Not Reported
Cdiam3:	Not Reported	Cfrom3:	Not Reported
Cto3:	Not Reported	Cbfrom1:	0
Cbto1:	2	Cbsacks1:	.25 Cement
Cbfrom2:	2	Cbto2:	21
Cbsacks2:	.75 Bentonite	Cbfrom3:	Not Reported
Cbto3:	Not Reported	Cbsacks3:	Not Reported
Cbfrom4:	Not Reported	Cbto4:	Not Reported
Cbsacks4:	Not Reported	Cbfrom5:	Not Reported
Cbto5:	Not Reported	Cbsacks5:	Not Reported
Compname:	Vortex Drilling, Inc.		
Compstreet:	4412 Bluemel Road		
Compcity:	San Antonio	Compstate:	TX
Compzip:	78240	Nameassig:	John E. Talbot
Traineenam:	Not Reported	Tnum:	Not Reported
Deleted:	0	Site id:	TXPLU2000031058

J64
North
1/2 - 1 Mile
Higher

TX WELLS **TXPLU2000031061**

Plugtrackn:	45585	Dateentere:	04-FEB-08
Ownname:	El Paso Merch Energy PetroCo.	Ownstreet:	5300 Jain Lane
Owncity:	Austin	Ownstate:	TX
Ownzip:	78721		
Wellstreet:	5300 Jain Lane		
Wellcity:	Austin	Wellzip:	78721
County:	Travis	Latitude:	301548
Lat dec:	30.263333		
Longitude:	974123		
Long dec:	-97.689721		
Brmod:	Google Earth	Gn:	58438
Gn1:	58	Gn75:	43
Gn25:	8	Ownwellno:	COMW-12
Typewater:	0	Typemon:	1
Typeinj:	0	Typedw:	0
Histdrille:	Not Reported	Histdrllic:	Not Reported
Histdatedr:	18-APR-02	Histtracki:	Not Reported
Histdiamin:	4	Histdepth:	25
Plugdate:	18-JAN-08		
Plugmeth:	No Data		
Plugopname:	John E. Talbot	Plugoplic:	3180
Plugmeth1:	0	Plugmeth2:	0
Plugmeth3:	1	Plugmeth4:	0
Plugmethot:	0	Plugvar:	Not Reported
Cdiam1:	4	Cfrom1:	2
Cto1:	25	Cdiam2:	Not Reported
Cfrom2:	Not Reported	Cto2:	Not Reported
Cdiam3:	Not Reported	Cfrom3:	Not Reported
Cto3:	Not Reported	Cbfrom1:	0
Cbto1:	2	Cbsacks1:	.25 Cement
Cbfrom2:	2	Cbto2:	25
Cbsacks2:	3 Bentonite	Cbfrom3:	Not Reported
Cbto3:	Not Reported	Cbsacks3:	Not Reported
Cbfrom4:	Not Reported	Cbto4:	Not Reported
Cbsacks4:	Not Reported	Cbfrom5:	Not Reported
Cbto5:	Not Reported	Cbsacks5:	Not Reported
Compname:	Vortex Drilling, Inc.		
Compstreet:	4412 Bluemel Road		
Compcity:	San Antonio	Compstate:	TX
Compzip:	78240	Nameassig:	John E. Talbot
Traineenam:	Not Reported	Tnum:	Not Reported
Deleted:	0	Site id:	TXPLU2000031061

J65
North
1/2 - 1 Mile
Higher

TX WELLS **TXPLU2000031060**

Plugtrackn:	45579	Dateentere:	04-FEB-08
Ownname:	El Paso Merch Energy PetroCo.	Ownstreet:	5300 Jain Lane
Owncity:	Austin	Ownstate:	TX
Ownzip:	78721		
Wellstreet:	5300 Jain Lane		
Wellcity:	Austin	Wellzip:	78721
County:	Travis	Latitude:	301548
Lat dec:	30.263333		
Longitude:	974123		
Long dec:	-97.689721		

Brmod:	Google Earth	Gn:	58438
Gn1:	58	Gn75:	43
Gn25:	8	Ownwellno:	COMW-11
Typewater:	0	Typemon:	1
Typeinj:	0	Typedw:	0
Histdrille:	Not Reported	Histdrllic:	Not Reported
Histdatedr:	03-OCT-06	Histtracki:	Not Reported
Histdiamin:	4	Histdepth:	25
Plugdate:	18-JAN-08		
Plugmeth:	No Data		
Plugopname:	John E. Talbot	Plugoplic:	3180
Plugmeth1:	0	Plugmeth2:	0
Plugmeth3:	1	Plugmeth4:	0
Plugmethot:	0	Plugvar:	Not Reported
Cdiam1:	4	Cfrom1:	2
Cto1:	25	Cdiam2:	Not Reported
Cfrom2:	Not Reported	Cto2:	Not Reported
Cdiam3:	Not Reported	Cfrom3:	Not Reported
Cto3:	Not Reported	Cbfrom1:	0
Cbto1:	2	Cbsacks1:	.25 Cement
Cbfrom2:	2	Cbto2:	25
Cbsacks2:	3 Bentonite	Cbfrom3:	Not Reported
Cbto3:	Not Reported	Cbsacks3:	Not Reported
Cbfrom4:	Not Reported	Cbto4:	Not Reported
Cbsacks4:	Not Reported	Cbfrom5:	Not Reported
Cbto5:	Not Reported	Cbsacks5:	Not Reported
Compname:	Vortex Drilling, Inc.		
Compstreet:	4412 Bluemel Road		
Compcity:	San Antonio	Compstate:	TX
Compzip:	78240	Nameassig:	John E. Talbot
Traineenam:	Not Reported	Tnum:	Not Reported
Deleted:	0	Site id:	TXPLU2000031060

66
SSW
1/2 - 1 Mile
Higher

TX WELLS **TXMON2000095833**

Trackno:	202946	Dateentere:	28-DEC-09
Ownname:	City of Austin		
Ownstreet:	505 Barton Springs Drive		
Owncity:	Austin	Ownstate:	TX
Ownzip:	78704	County:	Travis
Wellstreet:	N/A		
Wellcity:	Austin	Wellzip:	78741
Own:	B24	Latitude:	301438
Lat dec:	30.243888		
Longitude:	974130		
Long dec:	-97.691666		
Elev:	499	Brandmodel:	Garmin
Gn:	58512	Gn1:	58
Gn75:	51	Gn25:	2
Twn:	1	Twd:	0
Twr:	0	Twrp:	0
Twrg:	0	Um:	1
Ue:	0	Ud:	0
Uin:	0	Uir:	0
Ug:	0	Uij:	0

Up:	0	Udw:	0
Ut:	0	Us:	0
Uf:	0	Pby:	0
Pbn:	0	Datestart:	03-NOV-09
Datecomp:	03-NOV-09	Dia1:	4
Dia1to:	50	Dia2:	Not Reported
Dia2from:	Not Reported	Dia2to:	Not Reported
Dia3:	Not Reported	Dia3from:	Not Reported
Dia3to:	Not Reported		
Lith log:	0-45 Reddish Silty Sand (Terrestrial Deposits) 45-50 Tan Sand w/ some Alluvium		
Dmdriven:	0	Dmairrotar:	0
Dmmudrotar:	0	Dmbored:	1
Dmairham:	0	Dmcabletoo:	0
Dmjetted:	0	Dmhollowst:	0
Dmrevcirc:	0	Dmotherck:	0
Dmother:	Not Reported	Bco:	0
Bcs:	0	Bcg:	1
Bcgs:	Sand	Bcu:	0
Bcoc:	0	Bcot:	Not Reported
Gpf:	50	Gpt:	8
Case Screen:	2 New PVC Screen 50-15 .010 2 New PVC Riser 15-0		
Cemfrom1:	8	Cemto1:	1.5
Nosacks1:	Hole Plug	Cemfrom2:	1.5
Cemto2:	.0	Nosacks2:	Concrete
Cemfrom3:	Not Reported	Cemto3:	Not Reported
Nosacks3:	Not Reported	Cementmeth:	Hand Mixed and Delivered
Cementby:	Drill Crew	Ds:	N/A
Dpl:	N/A	Dsv:	N/A
Appvar:	N/A	Scs:	0
Scsv:	0	Scp:	0
Sca:	1	Watlev:	Not Reported
Watlevdate:	26-NOV-09	Artflow:	Not Reported
Packers:	Not Reported		
Wellplug48:	0		
Wptext:	Not Reported		
Tpturbine:	0	Tpjet:	0
Tpsubmersi:	0	Tpcylinder:	0
Tpotherck:	0	Tpother:	Not Reported
Pumpbowlde:	Not Reported	Wtpump:	0
Wtbailer:	0	Wtjetted:	0
Wtestimate:	0	Welltestyi:	Not Reported
Welltestdr:	Not Reported	Welltesthr:	Not Reported
Watqualund:	0	Watqualu 1:	1
Watertype:	Not Reported	Stratdepth:	Not Reported
Chemanaly:	0	Chemanaln:	1
Undnatural:	0	Untype:	Not Reported
Undhydro:	0	Undhaz:	0
Undotherck:	0		
Undother:	Not Reported		
Undcertify:	0	Compname:	Cutting Edge Core Drilling, Inc.
Drllicno:	54881	Compstreet:	1985 FM 969
Compcity:	Elgin	Compstate:	TX
Compzip:	78621	Drillernam:	Tom Placek
Traineenam:	Not Reported	Tnum:	Not Reported
Comments:	Not Reported		
Confidenti:	0	Letterrecv:	30-DEC-99
Deleted:	0	Insdate:	13-JUN-07
Site id:	TXMON2000095833		

Map ID Direction Distance Elevation		Database	EDR ID Number
K67 **WSW** **1/2 - 1 Mile** **Higher**		**TX WELLS**	**TXMON2000096375**

Trackno:	197134	Dateentere:	23-OCT-09
Ownname:	Strasburger Enterprise		
Ownstreet:	5011 E. Cesar Chaves		
Owncity:	Austin	Ownstate:	TX
Ownzip:	Not Reported	County:	Travis
Wellstreet:	same		
Wellcity:	Not Reported	Wellzip:	Not Reported
Own:	MW-3	Latitude:	301504
Lat dec:	30.251111		
Longitude:	974158		
Long dec:	-97.699444		
Elev:	0	Brandmodel:	magellion
Gn:	58438	Gn1:	58
Gn75:	43	Gn25:	8
Twn:	1	Twd:	0
Twr:	0	Twrp:	0
Twrg:	0	Um:	1
Ue:	0	Ud:	0
Uin:	0	Uir:	0
Ug:	0	Uij:	0
Up:	0	Udw:	0
Ut:	0	Us:	0
Uf:	0	Pby:	0
Pbn:	0	Datestart:	28-AUG-09
Datecomp:	29-AUG-09	Dia1:	8
Dia1to:	50	Dia2:	Not Reported
Dia2from:	Not Reported	Dia2to:	Not Reported
Dia3:	Not Reported	Dia3from:	Not Reported
Dia3to:	Not Reported		
Lith log:	0-5 brown silt 5-15 yellow sand to brown clay 15-30 lite brown sand 30-40 yellow sand 40-50 gravels		
Dmdriven:	0	Dmairrotar:	0
Dmmudrotar:	0	Dmbored:	0
Dmairham:	0	Dmcabletoo:	0
Dmjetted:	0	Dmhollowst:	1
Dmrevcirc:	0	Dmotherck:	0
Dmother:	Not Reported	Bco:	0
Bcs:	0	Bcg:	1
Bcgs:	20/40 sand	Bcu:	0
Bcoc:	0	Bcot:	Not Reported
Gpf:	50	Gpt:	23
Case Screen:	2 new pvc screen 50to25 0.010 2 new pvc riser 25to0		
Cemfrom1:	23	Cemto1:	2
Nosacks1:	8 bentonite	Cemfrom2:	2
Cemto2:	0	Nosacks2:	1 concreat
Cemfrom3:	Not Reported	Cemto3:	Not Reported
Nosacks3:	Not Reported	Cementmeth:	Not Reported
Cementby:	Not Reported	Ds:	Not Reported
Dpl:	Not Reported	Dsv:	Not Reported
Appvar:	Not Reported	Scs:	1
Scsv:	0	Scp:	0

Sca:	0	Watlev:	Not Reported
Watlevdate:	19-DEC-08	Artflow:	Not Reported
Packers:	Not Reported		
Wellplug48:	0		
Wptext:	Not Reported		
Tpturbine:	0	Tpjet:	0
Tpsubmersi:	0	Tpcylinder:	0
Tpotherck:	0	Tpother:	Not Reported
Pumpbowlde:	Not Reported	Wtpump:	0
Wtbailer:	0	Wtjetted:	0
Wtestimate:	0	Welltestyi:	Not Reported
Welltestdr:	Not Reported	Welltesthr:	Not Reported
Watqualund:	0	Watqualu 1:	0
Watertype:	Not Reported	Stratdepth:	Not Reported
Chemanaly:	0	Chemanaln:	0
Undnatural:	0	Untype:	Not Reported
Undhydro:	0	Undhaz:	0
Undotherck:	0		
Undother:	Not Reported		
Undcertify:	0	Compname:	Total Support Services
Drllicno:	54611	Compstreet:	4647 Brass way
Compcity:	Dallas	Compstate:	TX
Compzip:	75236	Drillernam:	Brian Kern
Traineenam:	Ryan Spaust	Tnum:	57817
Comments:	Not Reported		
Confidenti:	0	Letterrecv:	30-DEC-99
Deleted:	0	Insdate:	13-JUN-07
Site id:	TXMON2000096375		

K68
WSW
1/2 - 1 Mile
Higher

TX WELLS **TXMON2000096374**

Trackno:	197133	Dateentere:	23-OCT-09
Ownname:	Strasburger Enterprise		
Ownstreet:	5011 E. Cesar Chaves		
Owncity:	Austin	Ownstate:	TX
Ownzip:	Not Reported	County:	Travis
Wellstreet:	same		
Wellcity:	Not Reported	Wellzip:	Not Reported
Own:	MW-2	Latitude:	301504
Lat dec:	30.251111		
Longitude:	974158		
Long dec:	-97.699444		
Elev:	0	Brandmodel:	magellion
Gn:	58438	Gn1:	58
Gn75:	43	Gn25:	8
Twn:	1	Twd:	0
Twr:	0	Twrp:	0
Twrg:	0	Um:	1
Ue:	0	Ud:	0
Uin:	0	Uir:	0
Ug:	0	Uij:	0

Up:	0	Udw:	0
Ut:	0	Us:	0
Uf:	0	Pby:	0
Pbn:	0	Datestart:	28-AUG-09
Datecomp:	29-AUG-09	Dia1:	8
Dia1to:	50	Dia2:	Not Reported
Dia2from:	Not Reported	Dia2to:	Not Reported
Dia3:	Not Reported	Dia3from:	Not Reported
Dia3to:	Not Reported		
Lith log:	0-5 brown silt 5-15 yellow sand to brown clay 15-30 lite brown sand 30-40 yellow sand 40-50 gravels		
Dmdriven:	0	Dmairrotar:	0
Dmmudrotar:	0	Dmbored:	0
Dmairham:	0	Dmcabletoo:	0
Dmjetted:	0	Dmhollowst:	1
Dmrevcirc:	0	Dmotherck:	0
Dmother:	Not Reported	Bco:	0
Bcs:	0	Bcg:	1
Bcgs:	20/40 sand	Bcu:	0
Bcoc:	0	Bcot:	Not Reported
Gpf:	50	Gpt:	23
Case Screen:	2 new pvc screen 50to25 0.010 2 new pvc riser 25to0		
Cemfrom1:	23	Cemto1:	2
Nosacks1:	8 bentonite	Cemfrom2:	2
Cemto2:	0	Nosacks2:	1 concreat
Cemfrom3:	Not Reported	Cemto3:	Not Reported
Nosacks3:	Not Reported	Cementmeth:	Not Reported
Cementby:	Not Reported	Ds:	Not Reported
Dpl:	Not Reported	Dsv:	Not Reported
Appvar:	Not Reported	Scs:	1
Scsv:	0	Scp:	0
Sca:	0	Watlev:	Not Reported
Watlevdate:	19-DEC-08	Artflow:	Not Reported
Packers:	Not Reported		
Wellplug48:	0		
Wptext:	Not Reported		
Tpturbine:	0	Tpjet:	0
Tpsubmersi:	0	Tpcylinder:	0
Tpotherck:	0	Tpother:	Not Reported
Pumpbowlde:	Not Reported	Wtpump:	0
Wtbailer:	0	Wtjetted:	0
Wtestimate:	0	Welltestyi:	Not Reported
Welltestdr:	Not Reported	Welltesthr:	Not Reported
Watqualund:	0	Watqualu 1:	0
Watertype:	Not Reported	Stratdepth:	Not Reported
Chemanaly:	0	Chemanaln:	0
Undnatural:	0	Untype:	Not Reported
Undhydro:	0	Undhaz:	0
Undotherck:	0		
Undother:	Not Reported		
Undcertify:	0	Compname:	Total Support Services
Drllicno:	54611	Compstreet:	4647 Brass way
Compcity:	Dallas	Compstate:	TX
Compzip:	75236	Drillernam:	Brian Kern
Traineenam:	Ryan Spaust	Tnum:	57817
Comments:	Not Reported		
Confidenti:	0	Letterrecv:	30-DEC-99
Deleted:	0	Insdate:	13-JUN-07
Site id:	TXMON2000096374		

Map ID Direction Distance Elevation		Database	EDR ID Number
K69 **WSW** **1/2 - 1 Mile** **Higher**		**TX WELLS**	**TXMON2000096373**

Trackno:	197132	Dateentere:	23-OCT-09
Ownname:	Strasburger Enterprise		
Ownstreet:	5011 E. Cesar Chaves		
Owncity:	Austin	Ownstate:	TX
Ownzip:	Not Reported	County:	Travis
Wellstreet:	same		
Wellcity:	Not Reported	Wellzip:	Not Reported
Own:	MW-1	Latitude:	301504
Lat dec:	30.251111		
Longitude:	974158		
Long dec:	-97.699444		
Elev:	0	Brandmodel:	magellion
Gn:	58438	Gn1:	58
Gn75:	43	Gn25:	8
Twn:	1	Twd:	0
Twr:	0	Twrp:	0
Twrg:	0	Um:	1
Ue:	0	Ud:	0
Uin:	0	Uir:	0
Ug:	0	Uij:	0
Up:	0	Udw:	0
Ut:	0	Us:	0
Uf:	0	Pby:	0
Pbn:	0	Datestart:	28-AUG-09
Datecomp:	29-AUG-09	Dia1:	8
Dia1to:	50	Dia2:	Not Reported
Dia2from:	Not Reported	Dia2to:	Not Reported
Dia3:	Not Reported	Dia3from:	Not Reported
Dia3to:	Not Reported		
Lith log:	0-5 brown silt 5-15 yellow sand to brown clay 15-30 lite brown sand 30-40 yellow sand 40-50 gravels		
Dmdriven:	0	Dmairrotar:	0
Dmmudrotar:	0	Dmbored:	0
Dmairham:	0	Dmcabletoo:	0
Dmjetted:	0	Dmhollowst:	1
Dmrevcirc:	0	Dmotherck:	0
Dmother:	Not Reported	Bco:	0
Bcs:	0	Bcg:	1
Bcgs:	20/40 sand	Bcu:	0
Bcoc:	0	Bcot:	Not Reported
Gpf:	50	Gpt:	23
Case Screen:	2 new pvc screen 50to25 0.010 2 new pvc riser 25to0		
Cemfrom1:	23	Cemto1:	2
Nosacks1:	8 bentonite	Cemfrom2:	2
Cemto2:	0	Nosacks2:	1 concreat
Cemfrom3:	Not Reported	Cemto3:	Not Reported
Nosacks3:	Not Reported	Cementmeth:	Not Reported
Cementby:	Not Reported	Ds:	Not Reported
Dpl:	Not Reported	Dsv:	Not Reported
Appvar:	Not Reported	Scs:	1
Scsv:	0	Scp:	0

Sca:	0	Watlev:	Not Reported
Watlevdate:	19-DEC-08	Artflow:	Not Reported
Packers:	Not Reported		
Wellplug48:	0		
Wptext:	Not Reported		
Tpturbine:	0	Tpjet:	0
Tpsubmersi:	0	Tpcylinder:	0
Tpotherck:	0	Tpother:	Not Reported
Pumpbowlde:	Not Reported	Wtpump:	0
Wtbailer:	0	Wtjetted:	0
Wtestimate:	0	Welltestyi:	Not Reported
Welltestdr:	Not Reported	Welltesthr:	Not Reported
Watqualund:	0	Watqualu 1:	0
Watertype:	Not Reported	Stratdepth:	Not Reported
Chemanaly:	0	Chemanaln:	0
Undnatural:	0	Untype:	Not Reported
Undhydro:	0	Undhaz:	0
Undotherck:	0		
Undother:	Not Reported		
Undcertify:	0	Compname:	Total Support Services
Drllicno:	54611	Compstreet:	4647 Brass way
Compcity:	Dallas	Compstate:	TX
Compzip:	75236	Drillernam:	Brian Kern
Traineenam:	Ryan Spaust	Tnum:	57817
Comments:	Not Reported		
Confidenti:	0	Letterrecv:	30-DEC-99
Deleted:	0	Insdate:	13-JUN-07
Site id:	TXMON2000096373		

K70
WSW
1/2 - 1 Mile
Higher

TX WELLS **TXMON2000096360**

Trackno:	228026	Dateentere:	24-AUG-10
Ownname:	Strasburger Enterprises, Inc. #168		
Ownstreet:	P.O. Box 6117		
Owncity:	Temple	Ownstate:	TX
Ownzip:	76503	County:	Travis
Wellstreet:	5011 E. Cesar Chavez		
Wellcity:	Austin	Wellzip:	78702
Own:	MW-6	Latitude:	301503
Lat dec:	30.250833		
Longitude:	974158		
Long dec:	-97.699444		
Elev:	0	Brandmodel:	Google Earth
Gn:	58438	Gn1:	58
Gn75:	43	Gn25:	8
Twn:	1	Twd:	0
Twr:	0	Twrp:	0
Twrg:	0	Um:	1
Ue:	0	Ud:	0
Uin:	0	Uir:	0
Ug:	0	Uij:	0

Up:	0	Udw:	0
Ut:	0	Us:	0
Uf:	0	Pby:	0
Pbn:	0	Datestart:	18-AUG-10
Datecomp:	18-AUG-10	Dia1:	8
Dia1to:	50	Dia2:	Not Reported
Dia2from:	Not Reported	Dia2to:	Not Reported
Dia3:	Not Reported	Dia3from:	Not Reported
Dia3to:	Not Reported		
Lith log:	0 - 1 Concrete and base 1 - 4 Clay,dk.brw.,sandy,dry 4 - 18 Sand,tan,fine,well sorted,dry,dense,@16'-17' loose,v.fine,welll sorted 18 - 23 Clayey sand,brw./tan,fine,well sorted,dry, dense 23 - 30 Clay,dk.brw.,sandy,soft,dry 30 - 36 Clayey sand,dk.		
Dmdriven:	0	Dmairrotar:	0
Dmmudrotar:	0	Dmbored:	0
Dmairham:	0	Dmcabletoo:	0
Dmjetted:	0	Dmhollowst:	1
Dmrevcirc:	0	Dmotherck:	0
Dmother:	Not Reported	Bco:	0
Bcs:	0	Bcg:	1
Bcgs:	12/20	Bcu:	0
Bcoc:	0	Bcot:	Not Reported
Gpf:	50	Gpt:	23
Case Screen:	2 New Schedule 40 PVC .010 50 - 25 Screen 2 New Schedule 40 PVC 25 - 0 Riser 2 New Top Cap 2 New Bottom Cap		
Cemfrom1:	0	Cemto1:	2
Nosacks1:	1 Cement	Cemfrom2:	2
Cemto2:	23	Nosacks2:	10.5 Bentonite
Cemfrom3:	Not Reported	Cemto3:	Not Reported
Nosacks3:	Not Reported	Cementmeth:	Hand Mixed
Cementby:	Vortex Drilling, Inc.	Ds:	Not Reported
Dpl:	Not Reported	Dsv:	Not Reported
Appvar:	Not Reported	Scs:	0
Scsv:	0	Scp:	0
Sca:	1	Watlev:	Not Reported
Watlevdate:	20-AUG-10	Artflow:	Not Reported
Packers:	N/A		
Wellplug48:	0		
Wptext:	N/A		
Tpturbine:	0	Tpjet:	0
Tpsubmersi:	0	Tpcylinder:	0
Tpotherck:	0	Tpother:	Not Reported
Pumpbowlde:	Not Reported	Wtpump:	0
Wtbailer:	0	Wtjetted:	0
Wtestimate:	0	Welltestyi:	Not Reported
Welltestdr:	Not Reported	Welltesthr:	Not Reported
Watqualund:	0	Watqualu 1:	0
Watertype:	Not Reported	Stratdepth:	Not Reported
Chemanaly:	0	Chemanaln:	0
Undnatural:	0	Untype:	Not Reported
Undhydro:	0	Undhaz:	0
Undotherck:	0		
Undother:	Not Reported		
Undcertify:	0	Compname:	Vortex Drilling, Inc.
Drllicno:	4868	Compstreet:	4412 Bluemel Road
Compcity:	San Antonio	Compstate:	TX
Compzip:	78240	Drillernam:	James E. Neal
Traineenam:	Not Reported	Tnum:	Not Reported
Comments:	Not Reported		
Confidenti:	0	Letterrecv:	30-DEC-99
Deleted:	0	Insdate:	13-JUN-07
Site id:	TXMON2000096360		

Map ID Direction Distance Elevation		Database	EDR ID Number
K71 **WSW** **1/2 - 1 Mile** **Higher**		**TX WELLS**	**TXMON2000096361**

Trackno:	228032	Dateentere:	24-AUG-10
Ownname:	Strasburger Enterprises, Inc. #168		
Ownstreet:	P.O. Box 6117		
Owncity:	Temple	Ownstate:	TX
Ownzip:	76503	County:	Travis
Wellstreet:	5011 E. Cesar Chavez		
Wellcity:	Austin	Wellzip:	78702
Own:	MW-7	Latitude:	301503
Lat dec:	30.250833		
Longitude:	974158		
Long dec:	-97.699444		
Elev:	0	Brandmodel:	Google Earth
Gn:	58438	Gn1:	58
Gn75:	43	Gn25:	8
Twn:	1	Twd:	0
Twr:	0	Twrp:	0
Twrg:	0	Um:	1
Ue:	0	Ud:	0
Uin:	0	Uir:	0
Ug:	0	Uij:	0
Up:	0	Udw:	0
Ut:	0	Us:	0
Uf:	0	Pby:	0
Pbn:	0	Datestart:	18-AUG-10
Datecomp:	18-AUG-10	Dia1:	8
Dia1to:	50	Dia2:	Not Reported
Dia2from:	Not Reported	Dia2to:	Not Reported
Dia3:	Not Reported	Dia3from:	Not Reported
Dia3to:	Not Reported		
Lith log:	0 - 1 Grass,topsoil 1 - 5 Clay,sandy,dk.brw.,dry,soft 5 - 18 Clayey,sand,dk.brw.,loose,dry 18 - 27 Clay,dk.brw,soft,dry,sandy 27 - 34 Clayey sand,dk.brw.,dry,loose,fine,well sorted 34 - 40 Sand,dk.brw.,v.fine,well sorted,dry,loose, @39' saturated		
Dmdriven:	0	Dmairrotar:	0
Dmmudrotar:	0	Dmbored:	0
Dmairham:	0	Dmcabletoo:	0
Dmjetted:	0	Dmhollowst:	1
Dmrevcirc:	0	Dmotherck:	0
Dmother:	Not Reported	Bco:	0
Bcs:	0	Bcg:	1
Bcgs:	12/20	Bcu:	0
Bcoc:	0	Bcot:	Not Reported
Gpf:	50	Gpt:	23
Case Screen:	2 New Schedule 40 PVC .010 50 - 25 Screen 2 New Schedule 40 PVC 25 - 0 Riser 2 New Top Cap 2 New Bottom Cap		
Cemfrom1:	0	Cemto1:	2
Nosacks1:	1 Cement	Cemfrom2:	2
Cemto2:	23	Nosacks2:	10.5 Bentonite
Cemfrom3:	Not Reported	Cemto3:	Not Reported
Nosacks3:	Not Reported	Cementmeth:	Hand Mixed
Cementby:	Vortex Drilling, Inc.	Ds:	Not Reported
Dpl:	Not Reported	Dsv:	Not Reported
Appvar:	Not Reported	Scs:	1
Scsv:	0	Scp:	0

Sca:	0	Watlev:	Not Reported
Watlevdate:	20-AUG-10	Artflow:	Not Reported
Packers:	N/A		
Wellplug48:	0		
Wptext:	N/A		
Tpturbine:	0	Tpjet:	0
Tpsubmersi:	0	Tpcylinder:	0
Tpotherck:	0	Tpother:	Not Reported
Pumpbowlde:	Not Reported	Wtpump:	0
Wtbailer:	0	Wtjetted:	0
Wtestimate:	0	Welltestyi:	Not Reported
Welltestdr:	Not Reported	Welltesthr:	Not Reported
Watqualund:	0	Watqualu 1:	0
Watertype:	Not Reported	Stratdepth:	Not Reported
Chemanaly:	0	Chemanaln:	0
Undnatural:	0	Untype:	Not Reported
Undhydro:	0	Undhaz:	0
Undotherck:	0		
Undother:	Not Reported		
Undcertify:	0	Compname:	Vortex Drilling, Inc.
Drllicno:	4868	Compstreet:	4412 Bluemel Road
Compcity:	San Antonio	Compstate:	TX
Compzip:	78240	Drillernam:	James E. Neal
Traineenam:	Not Reported	Tnum:	Not Reported
Comments:	Not Reported		
Confidenti:	0	Letterrecv:	30-DEC-99
Deleted:	0	Insdate:	13-JUN-07
Site id:	TXMON2000096361		

L72
NNW
1/2 - 1 Mile
Higher

TX WELLS **TXMON2000097332**

Trackno:	763	Dateentere:	20-APR-01
Ownname:	EQUIVA SERVICES, LLC.		
Ownstreet:	PBM 284 40FM 1960W.		
Owncity:	HOUSTON	Ownstate:	TX
Ownzip:	77091	County:	Travis
Wellstreet:	1121 SPRINGDALE ROAD		
Wellcity:	AUSTIN	Wellzip:	Not Reported
Own:	Not Reported	Latitude:	301548
Lat dec:	30.263333		
Longitude:	974133		
Long dec:	-97.692499		
Elev:	0	Brandmodel:	Not Reported
Gn:	58438	Gn1:	58
Gn75:	43	Gn25:	8
Twn:	1	Twd:	0
Twr:	0	Twrp:	0
Twrg:	0	Um:	1
Ue:	0	Ud:	0
Uin:	0	Uir:	0
Ug:	0	Uij:	0

Up:	0	Udw:	0
Ut:	0	Us:	0
Uf:	0	Pby:	0
Pbn:	0	Datestart:	07-MAR-01
Datecomp:	07-MAR-01	Dia1:	8
Dia1to:	30	Dia2:	Not Reported
Dia2from:	Not Reported	Dia2to:	Not Reported
Dia3:	Not Reported	Dia3from:	Not Reported
Dia3to:	Not Reported		
Lith log:	0 - 5 CLAY, DK. BROWN 5 - 10.5 SILTY SAND 10.5 - 12.8 SANDY SILT, LT. BROWN 12.8 - 20 SILTY SAND, BROWN 20 - 25.9 SAND, LT. BROWN 25.9 - 29.5 SANDY GRAVEL 29.35 - 30 CLAYSTONE, GRAY & BROWN		
Dmdriven:	0	Dmairrotar:	0
Dmmudrotar:	0	Dmbored:	0
Dmairham:	0	Dmcabletoo:	0
Dmjetted:	0	Dmhollowst:	1
Dmrevcirc:	0	Dmotherck:	0
Dmother:	Not Reported	Bco:	0
Bcs:	0	Bcg:	1
Bcgs:	Not Reported	Bcu:	0
Bcoc:	0	Bcot:	Not Reported
Gpf:	7.5	Gpt:	29
Case Screen:	4" NEW SCH 40 PVC RISER 0 - 8.7 4" NEW SCH 40 PVC SCREEN 8.7 - 28.7		
Cemfrom1:	0	Cemto1:	3
Nosacks1:	.5	Cemfrom2:	3
Cemto2:	7.5	Nosacks2:	2.5
Cemfrom3:	Not Reported	Cemto3:	Not Reported
Nosacks3:	Not Reported	Cementmeth:	Not Reported
Cementby:	JOSE LANDEROS	Ds:	Not Reported
Dpl:	Not Reported	Dsv:	Not Reported
Appvar:	Not Reported	Scs:	0
Scsv:	0	Scp:	0
Sca:	1	Watlev:	17
Watlevdate:	07-MAR-01	Artflow:	Not Reported
Packers:	Not Reported		
Wellplug48:	0		
Wptext:	Not Reported		
Tpturbine:	0	Tpjet:	0
Tpsubmersi:	0	Tpcylinder:	0
Tpotherck:	0	Tpother:	Not Reported
Pumpbowlde:	Not Reported	Wtpump:	0
Wtbailer:	0	Wtjetted:	0
Wtestimate:	0	Welltestyi:	Not Reported
Welltestdr:	Not Reported	Welltesthr:	Not Reported
Watqualund:	0	Watqualu 1:	1
Watertype:	Not Reported	Stratdepth:	Not Reported
Chemanaly:	0	Chemanaln:	0
Undnatural:	0	Untype:	Not Reported
Undhydro:	0	Undhaz:	0
Undotherck:	0		
Undother:	Not Reported		
Undcertify:	0	Compname:	GEOPROJECTS INTERNATIONAL
Drllicno:	2551	Compstreet:	8834 CIRCLE DRIVE
Compcity:	AUSTIN	Compstate:	TX
Compzip:	78736	Drillernam:	JOSE LANDEROS
Traineenam:	Not Reported	Tnum:	Not Reported
Comments:	Not Reported		
Confidenti:	0	Letterrecv:	30-DEC-99
Deleted:	0	Insdate:	30-DEC-99
Site id:	TXMON2000097332		

Map ID Direction Distance Elevation	Database	EDR ID Number
L73 **NNW** **1/2 - 1 Mile** **Higher**	**TX WELLS**	**TXMON2000097320**

Trackno:	774	Dateentere:	20-APR-01
Ownname:	EQUIVA SERVICES, LLC.		
Ownstreet:	PBM 284 40FM 1960W		
Owncity:	HOUSTON	Ownstate:	TX
Ownzip:	77090	County:	Travis
Wellstreet:	1121 SPRINGDALE ROAD		
Wellcity:	AUSTIN	Wellzip:	Not Reported
Own:	Not Reported	Latitude:	301547
Lat dec:	30.263055		
Longitude:	974137		
Long dec:	-97.69361		
Elev:	0	Brandmodel:	Not Reported
Gn:	58438	Gn1:	58
Gn75:	43	Gn25:	8
Twn:	1	Twd:	0
Twr:	0	Twrp:	0
Twrg:	0	Um:	1
Ue:	0	Ud:	0
Uin:	0	Uir:	0
Ug:	0	Uij:	0
Up:	0	Udw:	0
Ut:	0	Us:	0
Uf:	0	Pby:	0
Pbn:	0	Datestart:	08-MAR-01
Datecomp:	08-MAR-01	Dia1:	9
Dia1to:	30	Dia2:	Not Reported
Dia2from:	Not Reported	Dia2to:	Not Reported
Dia3:	Not Reported	Dia3from:	Not Reported
Dia3to:	Not Reported		
Lith log:	0 - 4 SILTY CLAY, DK. BRONW 4 - 8 SILTY CLAY, REDDISH BROWN 8 - 14 CLAY, REDDISH TAN 14 - 16 SILT, REDDISH TAN 16 - 29 SAND, FINE 29 - 30 CLAY, TAN TO GRAY		
Dmdriven:	0	Dmairrotar:	0
Dmmudrotar:	0	Dmbored:	0
Dmairham:	0	Dmcabletoo:	0
Dmjetted:	0	Dmhollowst:	1
Dmrevcirc:	0	Dmotherck:	0
Dmother:	Not Reported	Bco:	0
Bcs:	0	Bcg:	1
Bcgs:	Not Reported	Bcu:	0
Bcoc:	0	Bcot:	Not Reported
Gpf:	7	Gpt:	30
Case Screen:	4" NEW SCH 40 PVC RISER 0 - 8.7 4" NEW SCH 40 PVC SCREEN 8.7 - 28.7		
Cemfrom1:	0	Cemto1:	3
Nosacks1:	.5	Cemfrom2:	3
Cemto2:	7	Nosacks2:	2
Cemfrom3:	Not Reported	Cemto3:	Not Reported
Nosacks3:	Not Reported	Cementmeth:	Not Reported
Cementby:	JOSE LANDEROS	Ds:	Not Reported
Dpl:	Not Reported	Dsv:	Not Reported
Appvar:	Not Reported	Scs:	0
Scsv:	0	Scp:	0

Sca:	1	Watlev:	16.9
Watlevdate:	12-MAR-01	Artflow:	Not Reported
Packers:	Not Reported		
Wellplug48:	0		
Wptext:	Not Reported		
Tpturbine:	0	Tpjet:	0
Tpsubmersi:	0	Tpcylinder:	0
Tpotherck:	0	Tpother:	Not Reported
Pumpbowlde:	Not Reported	Wtpump:	0
Wtbailer:	0	Wtjetted:	0
Wtestimate:	0	Welltestyi:	Not Reported
Welltestdr:	Not Reported	Welltesthr:	Not Reported
Watqualund:	0	Watqualu 1:	1
Watertype:	Not Reported	Stratdepth:	Not Reported
Chemanaly:	0	Chemanaln:	0
Undnatural:	0	Untype:	Not Reported
Undhydro:	0	Undhaz:	0
Undotherck:	0		
Undother:	Not Reported		
Undcertify:	0	Compname:	GEOPROJECTS INTERNATIONAL
Drllicno:	2551	Compstreet:	8834 CIRCLE DRIVE
Compcity:	AUSTIN	Compstate:	TX
Compzip:	78736	Drillernam:	JOSE LANDEROS
Traineenam:	Not Reported	Tnum:	Not Reported
Comments:	Not Reported		
Confidenti:	0	Letterrecv:	30-DEC-99
Deleted:	0	Insdate:	30-DEC-99
Site id:	TXMON2000097320		

K74
West
1/2 - 1 Mile
Higher

TX WELLS **TXMON2000096392**

Trackno:	177700	Dateentere:	08-MAY-09
Ownname:	Wells Fargo RETECHS		
Ownstreet:	707 Wilshire Blvd.		
Owncity:	Los Angeles	Ownstate:	CA
Ownzip:	90017	County:	Travis
Wellstreet:	5005 East Ceasr Chavez Blvd.		
Wellcity:	Austin	Wellzip:	78702
Own:	SB-1 : SB-4	Latitude:	301505
Lat dec:	30.251388		
Longitude:	974200		
Long dec:	-97.7		
Elev:	0	Brandmodel:	Magellan
Gn:	58438	Gn1:	58
Gn75:	43	Gn25:	8
Twn:	1	Twd:	0
Twr:	0	Twrp:	0
Twrg:	0	Um:	0
Ue:	1	Ud:	0
Uin:	0	Uir:	0
Ug:	0	Uij:	0

Up:	0	Udw:	0
Ut:	0	Us:	0
Uf:	0	Pby:	0
Pbn:	0	Datestart:	22-APR-09
Datecomp:	22-APR-09	Dia1:	2
Dia1to:	16	Dia2:	Not Reported
Dia2from:	Not Reported	Dia2to:	Not Reported
Dia3:	Not Reported	Dia3from:	Not Reported
Dia3to:	Not Reported		
Lith log:	0 - 2 Very dark gray clayey silt and sand FILL, roots 2 - 16 Dark orange-brown to light orange sandy silt, calcite deposits		
Dmdriven:	0	Dmairrotar:	0
Dmmudrotar:	0	Dmbored:	0
Dmairham:	0	Dmcabletoo:	0
Dmjetted:	0	Dmhollowst:	0
Dmrevcirc:	0	Dmotherck:	1
Dmother:	Direct Push	Bco:	0
Bcs:	0	Bcg:	0
Bcgs:	Not Reported	Bcu:	0
Bcoc:	1	Bcot:	Plugged
Gpf:	Not Reported	Gpt:	Not Reported
Case Screen:	Not Reported		
Cemfrom1:	Not Reported	Cemto1:	Not Reported
Nosacks1:	Not Reported	Cemfrom2:	Not Reported
Cemto2:	Not Reported	Nosacks2:	Not Reported
Cemfrom3:	Not Reported	Cemto3:	Not Reported
Nosacks3:	Not Reported	Cementmeth:	Not Reported
Cementby:	Not Reported	Ds:	Not Reported
Dpl:	Not Reported	Dsv:	Not Reported
Appvar:	Not Reported	Scs:	0
Scsv:	0	Scp:	0
Sca:	0	Watlev:	Not Reported
Watlevdate:	17-APR-09	Artflow:	Not Reported
Packers:	Not Reported		
Wellplug48:	1		
Wptext:	None 0 - 2 Cement 0.1 2 - 16 Bentonite 0.7		
Tpturbine:	0	Tpjet:	0
Tpsubmersi:	0	Tpcylinder:	0
Tpotherck:	0	Tpother:	Not Reported
Pumpbowlde:	Not Reported	Wtpump:	0
Wtbailer:	0	Wtjetted:	0
Wtestimate:	0	Welltestyi:	Not Reported
Welltestdr:	Not Reported	Welltesthr:	Not Reported
Watqualund:	0	Watqualu 1:	0
Watertype:	Not Reported	Stratdepth:	Not Reported
Chemanaly:	0	Chemanaln:	0
Undnatural:	0	Untype:	Not Reported
Undhydro:	0	Undhaz:	0
Undotherck:	0		
Undother:	Not Reported		
Undcertify:	0	Compname:	MagnaCore Drilling & Environmental Services
Drllicno:	54735	Compstreet:	906 W. McDermott Dr., #116-313
Compcity:	Allen	Compstate:	TX
Compzip:	75013	Drillernam:	Cedric Cascio
Traineenam:	William Osley	Tnum:	58003
Comments:	Report is for four (4) soil borings: SB-1, SB-2, SB-3, and SB-4		
Confidenti:	0	Letterrecv:	30-DEC-99
Deleted:	0	Insdate:	13-JUN-07
Site id:	TXMON2000096392		

Map ID Direction Distance Elevation		Database	EDR ID Number
M75 **NW** **1/2 - 1 Mile** **Higher**		**TX WELLS**	**TXMON2000097205**

Trackno:	76096	Dateentere:	11-FEB-06
Ownname:	BFI Waste Systems of NA, Inc		
Ownstreet:	251 N FM 1626		
Owncity:	Buda	Ownstate:	TX
Ownzip:	77051	County:	Travis
Wellstreet:	4712 Bolm Road		
Wellcity:	Austin	Wellzip:	78702
Own:	MW-6	Latitude:	301540
Lat dec:	30.261111		
Longitude:	974148		
Long dec:	-97.696666		
Elev:	0	Brandmodel:	Map Tech
Gn:	58438	Gn1:	58
Gn75:	43	Gn25:	8
Twn:	1	Twd:	0
Twr:	0	Twrp:	0
Twrg:	0	Um:	1
Ue:	0	Ud:	0
Uin:	0	Uir:	0
Ug:	0	Uij:	0
Up:	0	Udw:	0
Ut:	0	Us:	0
Uf:	0	Pby:	0
Pbn:	0	Datestart:	27-DEC-05
Datecomp:	27-DEC-05	Dia1:	7.5
Dia1to:	25	Dia2:	Not Reported
Dia2from:	Not Reported	Dia2to:	Not Reported
Dia3:	Not Reported	Dia3from:	Not Reported
Dia3to:	Not Reported		
Lith log:	0 5 Solid surface, silty clayey sand, brown, dry, Low plast, very fine sand, sandy loam topsoil 5 11 Sandy gravely clay, brown, moist, fine sand 11 20.5 Silty clayey sand, brown, moist, high plast, Very fine sand, soft., wet at 16 , increasing		
Dmdriven:	0	Dmairrotar:	0
Dmmudrotar:	0	Dmbored:	0
Dmairham:	0	Dmcabletoo:	0
Dmjetted:	0	Dmhollowst:	0
Dmrevcirc:	0	Dmotherck:	1
Dmother:	SFA	Bco:	0
Bcs:	0	Bcg:	1
Bcgs:	16/30	Bcu:	0
Bcoc:	0	Bcot:	Not Reported
Gpf:	12	Gpt:	25
Case Screen:	2 New Sched 40 PVC 0 15	2 New Sched 40 PVC 15 25 .010	
Cemfrom1:	0	Cemto1:	9
Nosacks1:	1	Cemfrom2:	Not Reported
Cemto2:	Not Reported	Nosacks2:	Not Reported
Cemfrom3:	Not Reported	Cemto3:	Not Reported
Nosacks3:	Not Reported	Cementmeth:	Hand
Cementby:	Jim Welch	Ds:	Not Reported
Dpl:	Not Reported	Dsv:	Not Reported
Appvar:	Not Reported	Scs:	0
Scsv:	0	Scp:	0

Sca:	1	Watlev:	16
Watlevdate:	27-DEC-05	Artflow:	Not Reported
Packers:	Bentonite Seal from 9 to 12		
Wellplug48:	0		
Wptext:	Not Reported		
Tpturbine:	0	Tpjet:	0
Tpsubmersi:	0	Tpcylinder:	0
Tpotherck:	0	Tpother:	Not Reported
Pumpbowlde:	Not Reported	Wtpump:	0
Wtbailer:	0	Wtjetted:	0
Wtestimate:	0	Welltestyi:	Not Reported
Welltestdr:	Not Reported	Welltesthr:	Not Reported
Watqualund:	0	Watqualu 1:	1
Watertype:	Not Reported	Stratdepth:	Not Reported
Chemanaly:	0	Chemanaln:	0
Undnatural:	0	Untype:	Not Reported
Undhydro:	0	Undhaz:	0
Undotherck:	0		
Undother:	Not Reported		
Undcertify:	0	Compname:	Wel-Mat Drilling
Drllicno:	4393	Compstreet:	PO Box 5705
Compcity:	Alvin	Compstate:	TX
Compzip:	77512	Drillernam:	Willie J Welch
Traineenam:	Lee Welch	Tnum:	3043
Comments:	Not Reported		
Confidenti:	0	Letterrecv:	30-DEC-99
Deleted:	0	Insdate:	29-SEP-04
Site id:	TXMON2000097205		

M76
NW
1/2 - 1 Mile
Higher

TX WELLS **TXMON2000097206**

Trackno:	76097	Dateentere:	11-FEB-06
Ownname:	BFI Waste Systems of NA, Inc		
Ownstreet:	251 N FM 1626		
Owncity:	Buda	Ownstate:	TX
Ownzip:	77051	County:	Travis
Wellstreet:	4712 Bolm Road		
Wellcity:	Austin	Wellzip:	78702
Own:	MW-7	Latitude:	301540
Lat dec:	30.261111		
Longitude:	974148		
Long dec:	-97.696666		
Elev:	0	Brandmodel:	Map Tech
Gn:	58438	Gn1:	58
Gn75:	43	Gn25:	8
Twn:	1	Twd:	0
Twr:	0	Twrp:	0
Twrg:	0	Um:	1
Ue:	0	Ud:	0
Uin:	0	Uir:	0
Ug:	0	Uij:	0

Up:	0	Udw:	0
Ut:	0	Us:	0
Uf:	0	Pby:	0
Pbn:	0	Datestart:	27-DEC-05
Datecomp:	27-DEC-05	Dia1:	7.5
Dia1to:	24.7	Dia2:	Not Reported
Dia2from:	Not Reported	Dia2to:	Not Reported
Dia3:	Not Reported	Dia3from:	Not Reported
Dia3to:	Not Reported		
Lith log:	0 3 Silty gravely sand, brown, caliche like ~ 50% limestone frags. 3 4.5 Silty clayey sand, brown, dry sandy loam Very fine sand 4.5 10.5 Sandy clay, brown, moist,~20-30% fine sand , ~70-80% med plast clay, few L.S. frags 10.5 15 Silty claye		
Dmdriven:	0	Dmairrotar:	0
Dmmudrotar:	0	Dmbored:	0
Dmairham:	0	Dmcabletoo:	0
Dmjetted:	0	Dmhollowst:	0
Dmrevcirc:	0	Dmotherck:	1
Dmother:	SFA	Bco:	0
Bcs:	0	Bcg:	1
Bcgs:	16/30	Bcu:	0
Bcoc:	0	Bcot:	Not Reported
Gpf:	13	Gpt:	24.7
Case Screen:	2 New Sched 40 PVC 0 14.7 2 New Sched 40 PVC 14.7 24.7 .010		
Cemfrom1:	0	Cemto1:	11
Nosacks1:	1	Cemfrom2:	Not Reported
Cemto2:	Not Reported	Nosacks2:	Not Reported
Cemfrom3:	Not Reported	Cemto3:	Not Reported
Nosacks3:	Not Reported	Cementmeth:	Hand
Cementby:	Jim Welch	Ds:	Not Reported
Dpl:	Not Reported	Dsv:	Not Reported
Appvar:	Not Reported	Scs:	0
Scsv:	0	Scp:	0
Sca:	1	Watlev:	16
Watlevdate:	27-DEC-05	Artflow:	Not Reported
Packers:	Bentonite Seal from 11 to 13		
Wellplug48:	0		
Wptext:	Not Reported		
Tpturbine:	0	Tpjet:	0
Tpsubmersi:	0	Tpcylinder:	0
Tpotherck:	0	Tpother:	Not Reported
Pumpbowlde:	Not Reported	Wtpump:	0
Wtbailer:	0	Wtjetted:	0
Wtestimate:	0	Welltestyi:	Not Reported
Welltestdr:	Not Reported	Welltesthr:	Not Reported
Watqualund:	0	Watqualu 1:	1
Watertype:	Not Reported	Stratdepth:	Not Reported
Chemanaly:	0	Chemanaln:	0
Undnatural:	0	Untype:	Not Reported
Undhydro:	0	Undhaz:	0
Undotherck:	0		
Undother:	Not Reported		
Undcertify:	0	Compname:	Wel-Mat Drilling
Drllicno:	4393	Compstreet:	PO Box 5705
Compcity:	Alvin	Compstate:	TX
Compzip:	77512	Drillernam:	Willie J Welch
Traineenam:	Lee Welch	Tnum:	3043
Comments:	Not Reported		
Confidenti:	0	Letterrecv:	30-DEC-99
Deleted:	0	Insdate:	29-SEP-04
Site id:	TXMON2000097206		

Map ID Direction Distance Elevation		Database	EDR ID Number
N77 **NW** **1/2 - 1 Mile** **Higher**		**TX WELLS**	**TXPLU2000031030**

Plugtrackn:	26510	Dateentere:	25-AUG-05
Ownname:	Exxon/Mobil	Ownstreet:	2800 Decker Drive
Owncity:	Baytown	Ownstate:	TX
Ownzip:	77520		
Wellstreet:	Springdale Road & Airport Blvd		
Wellcity:	Austin	Wellzip:	78721
County:	Travis	Latitude:	301544
Lat dec:	30.262222		
Longitude:	974144		
Long dec:	-97.695555		
Brmod:	Magelan	Gn:	58438
Gn1:	58	Gn75:	43
Gn25:	8	Ownwellno:	See Comments
Typewater:	0	Typemon:	1
Typeinj:	0	Typedw:	0
Histdrille:	Not Reported	Histdrllic:	Not Reported
Histdatedr:	07-JUL-05	Histtracki:	Not Reported
Histdiamin:	4	Histdepth:	25’
Plugdate:	18-AUG-05		
Plugmeth:	Four-inch Wells Plugged Former Exxon Terminal MW 03-MW 07, MW 10, MW 12, MW 14, MW 15, MW 17, MW 18, MKEI 9, MKEI 12, MKEI 13, MRW 1, MRW 2, MRW 3, CHE-01, CHE-04 Amended 10/11/05 Ref.#2297 Former Mobil Terminal MW 1, MW 2, MW 4, MKEI 02A, MKEI 5, MK		
Plugopname:	Michael Bridges	Plugoplic:	54834
Plugmeth1:	0	Plugmeth2:	0
Plugmeth3:	1	Plugmeth4:	0
Plugmethot:	0	Plugvar:	Not Reported
Cdiam1:	Not Reported	Cfrom1:	Not Reported
Cto1:	Not Reported	Cdiam2:	Not Reported
Cfrom2:	Not Reported	Cto2:	Not Reported
Cdiam3:	Not Reported	Cfrom3:	Not Reported
Cto3:	Not Reported	Cbfrom1:	25
Cbto1:	2	Cbsacks1:	50 Bentonite
Cbfrom2:	2	Cbto2:	0
Cbsacks2:	26 Cement	Cbfrom3:	Not Reported
Cbto3:	Not Reported	Cbsacks3:	Not Reported
Cbfrom4:	Not Reported	Cbto4:	Not Reported
Cbsacks4:	Not Reported	Cbfrom5:	Not Reported
Cbto5:	Not Reported	Cbsacks5:	Not Reported
Compname:	SCI		
Compstreet:	5524 Midway Road, Suite 3		
Compcity:	Ft. Worth	Compstate:	TX
Compzip:	76117	Nameassig:	Michael Bridges
Traineenam:	Not Reported	Tnum:	Not Reported
Deleted:	0	Site id:	TXPLU2000031030

N78 **NW** **1/2 - 1 Mile** **Higher**		**TX WELLS**	**TXPLU2000031029**

Plugtrackn:	26512	Dateentere:	25-AUG-05
Ownname:	Exxon/Mobil	Ownstreet:	2800 Decker Drive
Owncity:	Baytown	Ownstate:	TX
Ownzip:	77520		
Wellstreet:	Springdale Road & Airport Blvd		
Wellcity:	Austin	Wellzip:	78721
County:	Travis	Latitude:	301544
Lat dec:	30.262222		
Longitude:	974144		
Long dec:	-97.695555		
Brmod:	Magelan	Gn:	58438
Gn1:	58	Gn75:	43
Gn25:	8	Ownwellno:	Unknown
Typewater:	0	Typemon:	1
Typeinj:	0	Typedw:	0
Histdrille:	Not Reported	Histdrllic:	Not Reported
Histdatedr:	22-JUL-05	Histtracki:	Not Reported
Histdiamin:	2	Histdepth:	10’
Plugdate:	18-AUG-05		
Plugmeth:	No Data		
Plugopname:	Michael Bridges	Plugoplic:	54834
Plugmeth1:	0	Plugmeth2:	0
Plugmeth3:	1	Plugmeth4:	0
Plugmethot:	0	Plugvar:	Not Reported
Cdiam1:	Not Reported	Cfrom1:	Not Reported
Cto1:	Not Reported	Cdiam2:	Not Reported
Cfrom2:	Not Reported	Cto2:	Not Reported
Cdiam3:	Not Reported	Cfrom3:	Not Reported
Cto3:	Not Reported	Cbfrom1:	10
Cbto1:	2	Cbsacks1:	2 Bentonite
Cbfrom2:	2	Cbto2:	0
Cbsacks2:	1 Cement	Cbfrom3:	Not Reported
Cbto3:	Not Reported	Cbsacks3:	Not Reported
Cbfrom4:	Not Reported	Cbto4:	Not Reported
Cbsacks4:	Not Reported	Cbfrom5:	Not Reported
Cbto5:	Not Reported	Cbsacks5:	Not Reported
Compname:	SCI		
Compstreet:	5524 Midway Road, Suite 3		
Compcity:	Ft. Worth	Compstate:	TX
Compzip:	76117	Nameassig:	Michael Bridges
Traineenam:	Not Reported	Tnum:	Not Reported
Deleted:	0	Site id:	TXPLU2000031029

N79
NW
1/2 - 1 Mile
Higher

TX WELLS **TXPLU2000031028**

Plugtrackn:	26511	Dateentere:	25-AUG-05
Ownname:	Exxon/Mobil	Ownstreet:	2800 Decker Drive
Owncity:	Baytown	Ownstate:	TX
Ownzip:	77520		
Wellstreet:	Springdale Road & Airport Blvd		
Wellcity:	Austin	Wellzip:	78721
County:	Travis	Latitude:	301544
Lat dec:	30.262222		
Longitude:	974144		
Long dec:	-97.695555		

Brmod:	Magelan	Gn:	58438
Gn1:	58	Gn75:	43
Gn25:	8	Ownwellno:	RW 1
Typewater:	0	Typemon:	1
Typeinj:	0	Typedw:	0
Histdrille:	Not Reported	Histdrllic:	Not Reported
Histdatedr:	22-JUL-05	Histtracki:	Not Reported
Histdiamin:	6	Histdepth:	25’
Plugdate:	18-AUG-05		
Plugmeth:	No Data		
Plugopname:	Michael Bridges	Plugoplic:	54834
Plugmeth1:	0	Plugmeth2:	0
Plugmeth3:	1	Plugmeth4:	0
Plugmethot:	0	Plugvar:	Not Reported
Cdiam1:	Not Reported	Cfrom1:	Not Reported
Cto1:	Not Reported	Cdiam2:	Not Reported
Cfrom2:	Not Reported	Cto2:	Not Reported
Cdiam3:	Not Reported	Cfrom3:	Not Reported
Cto3:	Not Reported	Cbfrom1:	25
Cbto1:	2	Cbsacks1:	8 Bentonite
Cbfrom2:	2	Cbto2:	0
Cbsacks2:	2 Cement	Cbfrom3:	Not Reported
Cbto3:	Not Reported	Cbsacks3:	Not Reported
Cbfrom4:	Not Reported	Cbto4:	Not Reported
Cbsacks4:	Not Reported	Cbfrom5:	Not Reported
Cbto5:	Not Reported	Cbsacks5:	Not Reported
Compname:	SCI		
Compstreet:	5524 Midway Road, Suite 3		
Compcity:	Ft. Worth	Compstate:	TX
Compzip:	76117	Nameassig:	Michael Bridges
Traineenam:	Not Reported	Tnum:	Not Reported
Deleted:	0	Site id:	TXPLU2000031028

K80
WSW **TX WELLS** **TXPLU2000030754**
1/2 - 1 Mile
Lower

Plugtrackn:	50486	Dateentere:	15-OCT-08
Ownname:	ACC	Ownstreet:	3401 Webberville Road
Owncity:	Austin	Ownstate:	TX
Ownzip:	78702		
Wellstreet:	3401 Webberville Road		
Wellcity:	Austin	Wellzip:	78702
County:	Travis	Latitude:	301501
Lat dec:	30.250277		
Longitude:	974200		
Long dec:	-97.7		
Brmod:	Garmin	Gn:	58438
Gn1:	58	Gn75:	43
Gn25:	8	Ownwellno:	MW-8
Typewater:	0	Typemon:	1
Typeinj:	0	Typedw:	0
Histdrille:	Not Reported	Histdrllic:	Not Reported
Histdatedr:	02-JAN-08	Histtracki:	Not Reported
Histdiamin:	1	Histdepth:	13’
Plugdate:	18-AUG-08		
Plugmeth:	All Casing removed from well.		
Plugopname:	Jose landeros	Plugoplic:	2551
Plugmeth1:	0	Plugmeth2:	0
Plugmeth3:	1	Plugmeth4:	0
Plugmethot:	0	Plugvar:	Not Reported

Cdiam1:	Not Reported	Cfrom1:	Not Reported
Cto1:	Not Reported	Cdiam2:	Not Reported
Cfrom2:	Not Reported	Cto2:	Not Reported
Cdiam3:	Not Reported	Cfrom3:	Not Reported
Cto3:	Not Reported	Cbfrom1:	0
Cbto1:	2	Cbsacks1:	1 Cement
Cbfrom2:	2	Cbto2:	13
Cbsacks2:	1 Bentonite	Cbfrom3:	Not Reported
Cbto3:	Not Reported	Cbsacks3:	Not Reported
Cbfrom4:	Not Reported	Cbto4:	Not Reported
Cbsacks4:	Not Reported	Cbfrom5:	Not Reported
Cbto5:	Not Reported	Cbsacks5:	Not Reported
Compname:	Geoprojects International, Inc.		
Compstreet:	8834 Circle Drive		
Compcity:	Austin	Compstate:	TX
Compzip:	78736	Nameassig:	Jose Landeros
Traineenam:	Not Reported	Tnum:	Not Reported
Deleted:	0	Site id:	TXPLU2000030754

K81
WSW
1/2 - 1 Mile
Lower

TX WELLS **TXPLU2000030755**

Plugtrackn:	50487	Dateentere:	15-OCT-08
Ownname:	ACC	Ownstreet:	3401 Webberville Road
Owncity:	Austin	Ownstate:	TX
Ownzip:	78702		
Wellstreet:	3401 Webberville Road		
Wellcity:	Austin	Wellzip:	78702
County:	Travis	Latitude:	301501
Lat dec:	30.250277		
Longitude:	974200		
Long dec:	-97.7		
Brmod:	Garmin	Gn:	58438
Gn1:	58	Gn75:	43
Gn25:	8	Ownwellno:	MW-15
Typewater:	0	Typemon:	1
Typeinj:	0	Typedw:	0
Histdrille:	Not Reported	Histdrllic:	Not Reported
Histdatedr:	02-JAN-08	Histtracki:	Not Reported
Histdiamin:	1	Histdepth:	14.5’
Plugdate:	18-AUG-08		
Plugmeth:	All Casing removed from well.		
Plugopname:	Jose landeros	Plugoplic:	2551
Plugmeth1:	0	Plugmeth2:	0
Plugmeth3:	1	Plugmeth4:	0
Plugmethot:	0	Plugvar:	Not Reported
Cdiam1:	Not Reported	Cfrom1:	Not Reported
Cto1:	Not Reported	Cdiam2:	Not Reported
Cfrom2:	Not Reported	Cto2:	Not Reported
Cdiam3:	Not Reported	Cfrom3:	Not Reported
Cto3:	Not Reported	Cbfrom1:	0
Cbto1:	2	Cbsacks1:	1 Cement

Cbfrom2:	2	Cbto2:	14.5
Cbsacks2:	1 Bentonite	Cbfrom3:	Not Reported
Cbto3:	Not Reported	Cbsacks3:	Not Reported
Cbfrom4:	Not Reported	Cbto4:	Not Reported
Cbsacks4:	Not Reported	Cbfrom5:	Not Reported
Cbto5:	Not Reported	Cbsacks5:	Not Reported
Compname:	Geoprojects International, Inc.		
Compstreet:	8834 Circle Drive		
Compcity:	Austin	Compstate:	TX
Compzip:	78736	Nameassig:	Jose Landeros
Traineenam:	Not Reported	Tnum:	Not Reported
Deleted:	0	Site id:	TXPLU2000030755

L82
NNW **TX WELLS** **TXMON2000097371**
1/2 - 1 Mile
Higher

Trackno:	771	Dateentere:	20-APR-01
Ownname:	EQUIVA SERVICES, LLC		
Ownstreet:	PBM 284 40FM 1960W		
Owncity:	HOUSTON	Ownstate:	TX
Ownzip:	77090	County:	Travis
Wellstreet:	1121 SPRINGDALE ROAD		
Wellcity:	AUSTIN	Wellzip:	Not Reported
Own:	Not Reported	Latitude:	301549
Lat dec:	30.263611		
Longitude:	974135		
Long dec:	-97.693055		
Elev:	0	Brandmodel:	Not Reported
Gn:	58438	Gn1:	58
Gn75:	43	Gn25:	8
Twn:	1	Twd:	0
Twr:	0	Twrp:	0
Twrg:	0	Um:	1
Ue:	0	Ud:	0
Uin:	0	Uir:	0
Ug:	0	Uij:	0
Up:	0	Udw:	0
Ut:	0	Us:	0
Uf:	0	Pby:	0
Pbn:	0	Datestart:	13-MAR-01
Datecomp:	13-MAR-01	Dia1:	10
Dia1to:	30	Dia2:	Not Reported
Dia2from:	Not Reported	Dia2to:	Not Reported
Dia3:	Not Reported	Dia3from:	Not Reported
Dia3to:	Not Reported		
Lith log:	0 - 5 CLAY, DK. BRONW 5 - 7.5 SILTY SAND 7.5 - 10 NO RECOVERY 10 - 12 SILTY SAND, LT. YELLOW BROWN 12 - 13.7 SAND, LT. YELLOW BROWN 13.7 - 15.9 SILTY SAND, LT. YELL-BRN 15.9 - 29 CLAYEY SAND, BROWN GRAY 29 - 30 CLAYSTONE, TAYLOR MARL		
Dmdriven:	0	Dmairrotar:	0
Dmmudrotar:	0	Dmbored:	0
Dmairham:	0	Dmcabletoo:	0
Dmjetted:	0	Dmhollowst:	1
Dmrevcirc:	0	Dmotherck:	0
Dmother:	Not Reported	Bco:	0
Bcs:	0	Bcg:	1
Bcgs:	Not Reported	Bcu:	0
Bcoc:	0	Bcot:	Not Reported
Gpf:	6	Gpt:	28.7

Case Screen:	4" NEW SCH 40 PVC RISER 0 - 8.4 4" NEW SCH 40 PVC SCREEN 8.4 - 28.7		
Cemfrom1:	0	Cemto1:	3
Nosacks1:	1	Cemfrom2:	3
Cemto2:	6	Nosacks2:	2
Cemfrom3:	Not Reported	Cemto3:	Not Reported
Nosacks3:	Not Reported	Cementmeth:	Not Reported
Cementby:	Not Reported	Ds:	Not Reported
Dpl:	Not Reported	Dsv:	Not Reported
Appvar:	Not Reported	Scs:	0
Scsv:	0	Scp:	0
Sca:	1	Watlev:	Not Reported
Watlevdate:	03-APR-01	Artflow:	Not Reported
Packers:	Not Reported		
Wellplug48:	0		
Wptext:	Not Reported		
Tpturbine:	0	Tpjet:	0
Tpsubmersi:	0	Tpcylinder:	0
Tpotherck:	0	Tpother:	Not Reported
Pumpbowlde:	Not Reported	Wtpump:	0
Wtbailer:	0	Wtjetted:	0
Wtestimate:	0	Welltestyi:	Not Reported
Welltestdr:	Not Reported	Welltesthr:	Not Reported
Watqualund:	0	Watqualu 1:	1
Watertype:	Not Reported	Stratdepth:	Not Reported
Chemanaly:	0	Chemanaln:	0
Undnatural:	0	Untype:	Not Reported
Undhydro:	0	Undhaz:	0
Undotherck:	0		
Undother:	Not Reported		
Undcertify:	0	Compname:	GEOPROJECTS INTERNATIONAL
Drllicno:	2551	Compstreet:	8834 CIRCLE DRIVE
Compcity:	AUSTIN	Compstate:	TX
Compzip:	78736	Drillernam:	JOSE LANDEROS
Traineenam:	Not Reported	Tnum:	Not Reported
Comments:	Not Reported		
Confidenti:	0	Letterrecv:	30-DEC-99
Deleted:	0	Insdate:	30-DEC-99
Site id:	TXMON2000097371		

O83
NNW
1/2 - 1 Mile
Higher

TX WELLS **TXPLU2000031082**

Plugtrackn:	47141	Dateentere:	16-APR-08
Ownname:	ExxonMobil Oil Corporation	Ownstreet:	2800 Decker Drive
Owncity:	Baytown	Ownstate:	TX
Ownzip:	77520		
Wellstreet:	1017 Springdale		
Wellcity:	Austin	Wellzip:	78721
County:	Travis	Latitude:	301552
Lat dec:	30.264444		
Longitude:	974126		
Long dec:	-97.690555		

Brmod:	Garmin etrex	Gn:	58438
Gn1:	58	Gn75:	43
Gn25:	8	Ownwellno:	MW-19
Typewater:	0	Typemon:	1
Typeinj:	0	Typedw:	0
Histdrille:	N/A	Histdrllic:	N/A
Histdatedr:	01-JUN-98	Histtracki:	N/A
Histdiamin:	4	Histdepth:	25
Plugdate:	23-JAN-08		
Plugmeth:	No Data		
Plugopname:	Lawrence Tobola	Plugoplic:	3026
Plugmeth1:	1	Plugmeth2:	0
Plugmeth3:	0	Plugmeth4:	0
Plugmethot:	0	Plugvar:	Not Reported
Cdiam1:	NONE	Cfrom1:	Not Reported
Cto1:	Not Reported	Cdiam2:	Not Reported
Cfrom2:	Not Reported	Cto2:	Not Reported
Cdiam3:	Not Reported	Cfrom3:	Not Reported
Cto3:	Not Reported	Cbfrom1:	0
Cbto1:	25	Cbsacks1:	5 cement bentonite grout
Cbfrom2:	Not Reported	Cbto2:	Not Reported
Cbsacks2:	Not Reported	Cbfrom3:	Not Reported
Cbto3:	Not Reported	Cbsacks3:	Not Reported
Cbfrom4:	Not Reported	Cbto4:	Not Reported
Cbsacks4:	Not Reported	Cbfrom5:	Not Reported
Cbto5:	Not Reported	Cbsacks5:	Not Reported
Compname:	Best Drilling Services, Inc.		
Compstreet:	P.O. Box 845		
Compcity:	Friendswood	Compstate:	TX
Compzip:	77549	Nameassig:	Lawrence Tobola
Traineenam:	Not Reported	Tnum:	Not Reported
Deleted:	0	Site id:	TXPLU2000031082

L84
NNW
1/2 - 1 Mile
Higher

TX WELLS **TXMON2000097415**

Trackno:	770	Dateentere:	20-APR-01
Ownname:	EQUIVA SEVICES, LLC.		
Ownstreet:	PBM 284 40 FM 1960W		
Owncity:	HOUSTON	Ownstate:	TX
Ownzip:	77090	County:	Travis
Wellstreet:	1121 SPRINGDALE ROAD		
Wellcity:	AUSTIN	Wellzip:	Not Reported
Own:	Not Reported	Latitude:	301550
Lat dec:	30.263888		
Longitude:	974134		
Long dec:	-97.692777		
Elev:	0	Brandmodel:	Not Reported
Gn:	58438	Gn1:	58
Gn75:	43	Gn25:	8
Twn:	1	Twd:	0
Twr:	0	Twrp:	0
Twrg:	0	Um:	1
Ue:	0	Ud:	0
Uin:	0	Uir:	0
Ug:	0	Uij:	0

Up:	0	Udw:	0
Ut:	0	Us:	0
Uf:	0	Pby:	0
Pbn:	0	Datestart:	08-MAR-01
Datecomp:	08-MAR-01	Dia1:	10
Dia1to:	29	Dia2:	Not Reported
Dia2from:	Not Reported	Dia2to:	Not Reported
Dia3:	Not Reported	Dia3from:	Not Reported
Dia3to:	Not Reported		
Lith log:	0 - 5 SAND, DK. BRONW 5 - 10 SILT, REDDISH BROWN 10 - 20 SILTY SAND, BROWN 20 - 25 SAND, LT. BRONW 25 - 26.8 SANDY GRAVEL, LT. BRONW 26.8 - 29 CLAYSTONE, TAYLOR MARL		
Dmdriven:	0	Dmairrotar:	0
Dmmudrotar:	0	Dmbored:	0
Dmairham:	0	Dmcabletoo:	0
Dmjetted:	0	Dmhollowst:	1
Dmrevcirc:	0	Dmotherck:	0
Dmother:	Not Reported	Bco:	0
Bcs:	0	Bcg:	1
Bcgs:	Not Reported	Bcu:	0
Bcoc:	0	Bcot:	Not Reported
Gpf:	5	Gpt:	27.5
Case Screen:	6" NEW SCH 40 PVC RISER 0 - 7.2 6" NEW SCH 40 PVC SCREEN 7.2 - 27.5		
Cemfrom1:	0	Cemto1:	3
Nosacks1:	1	Cemfrom2:	3
Cemto2:	5	Nosacks2:	1.5
Cemfrom3:	Not Reported	Cemto3:	Not Reported
Nosacks3:	Not Reported	Cementmeth:	Not Reported
Cementby:	JOSE LANDEROS	Ds:	Not Reported
Dpl:	Not Reported	Dsv:	Not Reported
Appvar:	Not Reported	Scs:	0
Scsv:	0	Scp:	0
Sca:	1	Watlev:	Not Reported
Watlevdate:	03-APR-01	Artflow:	Not Reported
Packers:	Not Reported		
Wellplug48:	0		
Wptext:	Not Reported		
Tpturbine:	0	Tpjet:	0
Tpsubmersi:	0	Tpcylinder:	0
Tpotherck:	0	Tpother:	Not Reported
Pumpbowlde:	Not Reported	Wtpump:	0
Wtbailer:	0	Wtjetted:	0
Wtestimate:	0	Welltestyi:	Not Reported
Welltestdr:	Not Reported	Welltesthr:	Not Reported
Watqualund:	0	Watqualu 1:	1
Watertype:	Not Reported	Stratdepth:	Not Reported
Chemanaly:	0	Chemanaln:	0
Undnatural:	0	Untype:	Not Reported
Undhydro:	0	Undhaz:	0
Undotherck:	0		
Undother:	Not Reported		
Undcertify:	0	Compname:	GEOPROJECTS INTERNATIONAL
Drllicno:	2551	Compstreet:	8834 CIRCLE DRIVE
Compcity:	AUSTIN	Compstate:	TX
Compzip:	78736	Drillernam:	JOSE LANDEROS
Traineenam:	Not Reported	Tnum:	Not Reported
Comments:	Not Reported		
Confidenti:	0	Letterrecv:	30-DEC-99
Deleted:	0	Insdate:	30-DEC-99
Site id:	TXMON2000097415		

Map ID Direction Distance Elevation		Database	EDR ID Number
L85 **NNW** **1/2 - 1 Mile** **Higher**		**TX WELLS**	**TXMON2000097414**

Trackno:	762	Dateentere:	20-APR-01
Ownname:	EQUIVA SERVICES, LLC		
Ownstreet:	PBM 284 40FM 1960W		
Owncity:	HOUSTON	Ownstate:	TX
Ownzip:	77090	County:	Travis
Wellstreet:	1121 SPRINGDALE ROAD		
Wellcity:	AUSTIN	Wellzip:	Not Reported
Own:	Not Reported	Latitude:	301550
Lat dec:	30.263888		
Longitude:	974135		
Long dec:	-97.693055		
Elev:	0	Brandmodel:	Not Reported
Gn:	58438	Gn1:	58
Gn75:	43	Gn25:	8
Twn:	1	Twd:	0
Twr:	0	Twrp:	0
Twrg:	0	Um:	1
Ue:	0	Ud:	0
Uin:	0	Uir:	0
Ug:	0	Uij:	0
Up:	0	Udw:	0
Ut:	0	Us:	0
Uf:	0	Pby:	0
Pbn:	0	Datestart:	09-MAR-01
Datecomp:	09-MAR-01	Dia1:	9
Dia1to:	30	Dia2:	Not Reported
Dia2from:	Not Reported	Dia2to:	Not Reported
Dia3:	Not Reported	Dia3from:	Not Reported
Dia3to:	Not Reported		
Lith log:	0-5 SILTY CLAY, DARK BRONW 5-15 SILTY CLAY, LT. BROWN 15-17 NO RECOVERY 17-20 SILTY CLAY, LT. BROWN 20-29 SAND, LT. BROWN 29-30 CLAYSTONE, GRAY & BROWN		
Dmdriven:	0	Dmairrotar:	0
Dmmudrotar:	0	Dmbored:	0
Dmairham:	0	Dmcabletoo:	0
Dmjetted:	0	Dmhollowst:	1
Dmrevcirc:	0	Dmotherck:	0
Dmother:	Not Reported	Bco:	0
Bcs:	0	Bcg:	1
Bcgs:	Not Reported	Bcu:	0
Bcoc:	0	Bcot:	Not Reported
Gpf:	5	Gpt:	28
Case Screen:	4 NEW SCH 40 PVC RISER 0 - 7.5 4 NEW SCH 4- PVC SCREEN 7.5 - 27.5		
Cemfrom1:	0	Cemto1:	5
Nosacks1:	1	Cemfrom2:	Not Reported
Cemto2:	Not Reported	Nosacks2:	Not Reported
Cemfrom3:	Not Reported	Cemto3:	Not Reported
Nosacks3:	Not Reported	Cementmeth:	Not Reported
Cementby:	JOSE LANDEROS	Ds:	Not Reported
Dpl:	Not Reported	Dsv:	Not Reported
Appvar:	Not Reported	Scs:	0
Scsv:	0	Scp:	0

Sca:	1	Watlev:	Not Reported
Watlevdate:	12-MAR-01	Artflow:	Not Reported
Packers:	Not Reported		
Wellplug48:	0		
Wptext:	Not Reported		
Tpturbine:	0	Tpjet:	0
Tpsubmersi:	0	Tpcylinder:	0
Tpotherck:	0	Tpother:	Not Reported
Pumpbowlde:	Not Reported	Wtpump:	0
Wtbailer:	0	Wtjetted:	0
Wtestimate:	0	Welltestyi:	Not Reported
Welltestdr:	Not Reported	Welltesthr:	Not Reported
Watqualund:	0	Watqualu 1:	0
Watertype:	Not Reported	Stratdepth:	Not Reported
Chemanaly:	0	Chemanaln:	0
Undnatural:	0	Untype:	Not Reported
Undhydro:	0	Undhaz:	0
Undotherck:	0		
Undother:	Not Reported		
Undcertify:	0	Compname:	GEOPROJECTS INTERNATIONAL
Drllicno:	2551	Compstreet:	8834 CIRCLE DRIVE
Compcity:	AUSTIN	Compstate:	TX
Compzip:	78736	Drillernam:	JOSE LANDEROS
Traineenam:	Not Reported	Tnum:	Not Reported
Comments:	Not Reported		
Confidenti:	0	Letterrecv:	30-DEC-99
Deleted:	0	Insdate:	30-DEC-99
Site id:	TXMON2000097414		

86
SSW
1/2 - 1 Mile
Higher

TX WELLS **TXWDB4000041074**

State well:	5851202	County:	Travis
Basin:	Colorado River	Gma:	10
Rwpa:	K	Districtid:	Not Reported
Previous w:	H-81	Latitude:	301432
Lat dec:	30.242221		
Longitude:	974127		
Long dec:	-97.690833		
Owner 1:	Frank Bailey	Owner 2:	Not Reported
Driller 1:	Hal Brown	Driller 2:	Not Reported
Coord Accuracy:	+/- second	Aquifer co:	110TRRC
Aquifer id:	Other	Aquifer 1:	0
Aquifer 2:	0	Elev of ls:	480
Elev mmt method:	interpolated form topo map	User code :	0
Date drill:	00001900	Well type:	withdrawal of water
Well depth:	37	Source of1:	Not Reported
Type of li:	piston	Type of po:	gasoline engine
Horsepower:	Not Reported	Primary use:	domestic
Second use:	stock	Tertia use:	Not Reported
Water leve:	H	Water qual:	Y
Well logs :	Not Reported	Other data:	Not Reported

Date coll :	Not Reported	Reporting :	Not Reported
Well sched:	Not Reported	Construct :	Not Reported
Completion:	Not Reported	Casing mat:	Not Reported
Screen mat:	Not Reported	Site id:	TXWDB4000041074

State well number:	5851202	Pn well visit mark:	P
Depth from lsd:	-32.66	Mm date:	1
Dd date:	6	Yy date:	1938
Measurement number:	01	Measuring agency:	12
Method of meas:	Not Reported	Remark:	01
Date entered:	Not Reported	User name:	Not Reported

State well number:	5851202	Pn well visit mark:	P
Depth from lsd:	-32.85	Mm date:	2
Dd date:	1	Yy date:	1939
Measurement number:	01	Measuring agency:	12
Method of meas:	Not Reported	Remark:	01
Date entered:	Not Reported	User name:	Not Reported

State well number:	5851202	Pn well visit mark:	P
Depth from lsd:	-33.88	Mm date:	4
Dd date:	1	Yy date:	1940
Measurement number:	01	Measuring agency:	12
Method of meas:	Not Reported	Remark:	01
Date entered:	Not Reported	User name:	Not Reported

State well number:	5851202	Pn well visit mark:	P
Depth from lsd:	-32.09	Mm date:	4
Dd date:	22	Yy date:	1938
Measurement number:	01	Measuring agency:	12
Method of meas:	Not Reported	Remark:	01
Date entered:	Not Reported	User name:	Not Reported

State well number:	5851202	Pn well visit mark:	P
Depth from lsd:	-33.01	Mm date:	5
Dd date:	1	Yy date:	1939
Measurement number:	01	Measuring agency:	12
Method of meas:	Not Reported	Remark:	01
Date entered:	Not Reported	User name:	Not Reported

State well number:	5851202	Pn well visit mark:	P
Depth from lsd:	-31.06	Mm date:	6
Dd date:	2	Yy date:	1941
Measurement number:	01	Measuring agency:	12
Method of meas:	Not Reported	Remark:	01
Date entered:	Not Reported	User name:	Not Reported

State well number:	5851202	Pn well visit mark:	P
Depth from lsd:	-33.53	Mm date:	7
Dd date:	9	Yy date:	1940
Measurement number:	01	Measuring agency:	12
Method of meas:	Not Reported	Remark:	01
Date entered:	Not Reported	User name:	Not Reported

State well number:	5851202	Pn well visit mark:	P
Depth from lsd:	-33.5	Mm date:	7
Dd date:	14	Yy date:	1939
Measurement number:	01	Measuring agency:	12
Method of meas:	Not Reported	Remark:	01
Date entered:	Not Reported	User name:	Not Reported

State well number:	5851202	Pn well visit mark:	P
Depth from lsd:	-32.02	Mm date:	8
Dd date:	7	Yy date:	1937
Measurement number:	01	Measuring agency:	12
Method of meas:	Not Reported	Remark:	01
Date entered:	Not Reported	User name:	Not Reported

State well number:	5851202	Pn well visit mark:	P
Depth from lsd:	-32.5	Mm date:	10
Dd date:	17	Yy date:	1938
Measurement number:	01	Measuring agency:	12
Method of meas:	Not Reported	Remark:	01
Date entered:	Not Reported	User name:	Not Reported

State well number:	5851202	Pn well visit mark:	P
Depth from lsd:	-33.82	Mm date:	11
Dd date:	21	Yy date:	1940
Measurement number:	01	Measuring agency:	12
Method of meas:	Not Reported	Remark:	01
Date entered:	Not Reported	User name:	Not Reported

State well number:	5851202	Pn well visit mark:	P
Depth from lsd:	-33.72	Mm date:	12
Dd date:	5	Yy date:	1939
Measurement number:	01	Measuring agency:	12
Method of meas:	Not Reported	Remark:	01
Date entered:	Not Reported	User name:	Not Reported

State well number:	5851202	Mm date:	8
Dd date:	7	Yydate:	1937
Sample number:	1	Sample time:	Not Reported
Temp centigrade:	Not Reported	Top s interval:	Not Reported
Bottom s interval:	Not Reported	Samp int aqcode:	Not Reported
Collection remarks:	Not Reported	Reliability rem:	99
Collecting agency:	03	Lab code:	12
Bu wqanalysis:	B	Q00955 flag:	Not Reported
Q00955 silica mgl:	Not Reported	Q00910 flag:	Not Reported
Q00910 calcium mgl:	58	Q00920 flag:	Not Reported
Q00920 magnes mgl:	1	Q00929 flag:	c
Q00929 sodium mgl:	13	Q00937 flag:	Not Reported
Q00937 potass mgl:	Not Reported	Q01080 flag:	Not Reported
Q01080 strontium:	Not Reported	Q00445 carb mgl:	0
Q00440 bicarb mgl:	183	Q00945 flag:	Not Reported
Q00945 sulfate mgl:	14	Q00940 flag:	Not Reported
Q00940 chloride mg:	10	Q00951 flag:	Not Reported
Q00951 fluoride mg:	Not Reported	Q71850 flag:	Not Reported
Q71850 nitrate mgl:	Not Reported	Q00403 flag:	Not Reported
Q00403 ph:	Not Reported	Q70300 tds:	185

Q00415 flag:	Not Reported	Q00415 phen alk:	0
Q00410 flag:	Not Reported	Q00410 total alk:	149.96
Q00900 tot hardnes:	148	Q00932 percent na:	15
Q00931 sar:	.46	Q71860 rsc:	.02
Q00095 flag:	Not Reported	Q00095 spec cond:	Not Reported
Date entered:	Not Reported	User name:	smoore
Bu value:	Not Reported		
State well number:	5851202	Group number:	1
Remarks 1:	Dug well. Well H-81 in 1957 Travis		
Remarks 2:	County report.		

N87
NW
1/2 - 1 Mile
Higher

TX WELLS **TXPLU2000031027**

Plugtrackn:	23612	Dateentere:	20-APR-05
Ownname:	DON RIVERA PROPERTY	Ownstreet:	3511 GONZALES ST.
Owncity:	AUSTIN	Ownstate:	TX
Ownzip:	78611		
Wellstreet:	SAME		
Wellcity:	Not Reported	Wellzip:	Not Reported
County:	Travis	Latitude:	301544
Lat dec:	30.262222		
Longitude:	974146		
Long dec:	-97.69611		
Brmod:	MAP	Gn:	58438
Gn1:	58	Gn75:	43
Gn25:	8	Ownwellno:	Not Reported
Typewater:	1	Typemon:	0
Typeinj:	0	Typedw:	0
Histdrille:	Not Reported	Histdrllic:	Not Reported
Histdatedr:	15-MAR-02	Histtracki:	Not Reported
Histdiamin:	42"	Histdepth:	17
Plugdate:	24-MAR-05		
Plugmeth:	WLS		
Plugopname:	JOHN E. TALBOT	Plugoplic:	3180
Plugmeth1:	0	Plugmeth2:	0
Plugmeth3:	0	Plugmeth4:	1
Plugmethot:	0	Plugvar:	Not Reported
Cdiam1:	42	Cfrom1:	0
Cto1:	17	Cdiam2:	Not Reported
Cfrom2:	Not Reported	Cto2:	Not Reported
Cdiam3:	Not Reported	Cfrom3:	Not Reported
Cto3:	Not Reported	Cbfrom1:	17
Cbto1:	4	Cbsacks1:	10 CLAY
Cbfrom2:	4	Cbto2:	1
Cbsacks2:	3 BENTONITE	Cbfrom3:	1
Cbto3:	0	Cbsacks3:	4 CLAY
Cbfrom4:	Not Reported	Cbto4:	Not Reported
Cbsacks4:	Not Reported	Cbfrom5:	Not Reported
Cbto5:	Not Reported	Cbsacks5:	Not Reported
Compname:	VORTEX DRILLING, INC.		
Compstreet:	4412 BLUEMEL RD.		
Compcity:	SAN ANTONIO	Compstate:	TX
Compzip:	78240	Nameassig:	JOHN E. TALBOT
Traineenam:	Not Reported	Tnum:	Not Reported

Deleted:	0	Site id:	TXPLU2000031027

O88
NNW
1/2 - 1 Mile
Higher

TX WELLS **TXPLU2000031086**

Plugtrackn:	47139	Dateentere:	16-APR-08
Ownname:	ExxonMobil Oil Corporation	Ownstreet:	2800 Decker Drive
Owncity:	Baytown	Ownstate:	TX
Ownzip:	77520		
Wellstreet:	1017 Springdale		
Wellcity:	Austin	Wellzip:	78721
County:	Travis	Latitude:	301553
Lat dec:	30.264722		
Longitude:	974126		
Long dec:	-97.690555		
Brmod:	Garmin etrex	Gn:	58438
Gn1:	58	Gn75:	43
Gn25:	8	Ownwellno:	MW-13
Typewater:	0	Typemon:	1
Typeinj:	0	Typedw:	0
Histdrille:	N/A	Histdrllic:	N/A
Histdatedr:	15-DEC-46	Histtracki:	N/A
Histdiamin:	4	Histdepth:	25
Plugdate:	23-JAN-08		
Plugmeth:	No Data		
Plugopname:	Lawrence Tobola	Plugoplic:	3026
Plugmeth1:	1	Plugmeth2:	0
Plugmeth3:	0	Plugmeth4:	0
Plugmethot:	0	Plugvar:	Not Reported
Cdiam1:	NONE	Cfrom1:	Not Reported
Cto1:	Not Reported	Cdiam2:	Not Reported
Cfrom2:	Not Reported	Cto2:	Not Reported
Cdiam3:	Not Reported	Cfrom3:	Not Reported
Cto3:	Not Reported	Cbfrom1:	0
Cbto1:	25	Cbsacks1:	5 cement bentonite grout
Cbfrom2:	Not Reported	Cbto2:	Not Reported
Cbsacks2:	Not Reported	Cbfrom3:	Not Reported
Cbto3:	Not Reported	Cbsacks3:	Not Reported
Cbfrom4:	Not Reported	Cbto4:	Not Reported
Cbsacks4:	Not Reported	Cbfrom5:	Not Reported
Cbto5:	Not Reported	Cbsacks5:	Not Reported
Compname:	Best Drilling Services, Inc.		
Compstreet:	P.O. Box 845		
Compcity:	Friendswood	Compstate:	TX
Compzip:	77549	Nameassig:	Lawrence Tobola
Traineenam:	Not Reported	Tnum:	Not Reported
Deleted:	0	Site id:	TXPLU2000031086

O89
NNW
1/2 - 1 Mile
Higher

TX WELLS **TXPLU2000031087**

Plugtrackn:	47140	Dateentere:	16-APR-08
Ownname:	ExxonMobil Oil Corporation	Ownstreet:	2800 Decker Drive
Owncity:	Baytown	Ownstate:	TX
Ownzip:	77520		
Wellstreet:	1017 Springdale		
Wellcity:	Austin	Wellzip:	78721
County:	Travis	Latitude:	301553
Lat dec:	30.264722		
Longitude:	974126		
Long dec:	-97.690555		
Brmod:	Garmin etrex	Gn:	58438
Gn1:	58	Gn75:	43
Gn25:	8	Ownwellno:	MW-11
Typewater:	0	Typemon:	1
Typeinj:	0	Typedw:	0
Histdrille:	N/A	Histdrllic:	N/A
Histdatedr:	15-DEC-46	Histtracki:	N/A
Histdiamin:	4	Histdepth:	25
Plugdate:	23-JAN-08		
Plugmeth:	No Data		
Plugopname:	Lawrence Tobola	Plugoplic:	3026
Plugmeth1:	1	Plugmeth2:	0
Plugmeth3:	0	Plugmeth4:	0
Plugmethot:	0	Plugvar:	Not Reported
Cdiam1:	NONE	Cfrom1:	Not Reported
Cto1:	Not Reported	Cdiam2:	Not Reported
Cfrom2:	Not Reported	Cto2:	Not Reported
Cdiam3:	Not Reported	Cfrom3:	Not Reported
Cto3:	Not Reported	Cbfrom1:	0
Cbto1:	25	Cbsacks1:	5 cement bentonite grout
Cbfrom2:	Not Reported	Cbto2:	Not Reported
Cbsacks2:	Not Reported	Cbfrom3:	Not Reported
Cbto3:	Not Reported	Cbsacks3:	Not Reported
Cbfrom4:	Not Reported	Cbto4:	Not Reported
Cbsacks4:	Not Reported	Cbfrom5:	Not Reported
Cbto5:	Not Reported	Cbsacks5:	Not Reported
Compname:	Best Drilling Services, Inc.		
Compstreet:	P.O. Box 845		
Compcity:	Friendswood	Compstate:	TX
Compzip:	77549	Nameassig:	Lawrence Tobola
Traineenam:	Not Reported	Tnum:	Not Reported
Deleted:	0	Site id:	TXPLU2000031087

L90
NNW
1/2 - 1 Mile
Higher

TX WELLS **TXMON2000097413**

Trackno:	769	Dateentere:	20-APR-01
Ownname:	EQUIVA SERVICES, LLC		
Ownstreet:	PBM 284 40FM 1960W		
Owncity:	HOUSTON	Ownstate:	TX
Ownzip:	77090	County:	Travis
Wellstreet:	1121 SPRINGDALE ROAD		
Wellcity:	AUSTIN	Wellzip:	Not Reported
Own:	Not Reported	Latitude:	301550
Lat dec:	30.263888		
Longitude:	974137		

Long dec:	-97.69361		
Elev:	0	Brandmodel:	Not Reported
Gn:	58438	Gn1:	58
Gn75:	43	Gn25:	8
Twn:	1	Twd:	0
Twr:	0	Twrp:	0
Twrg:	0	Um:	1
Ue:	0	Ud:	0
Uin:	0	Uir:	0
Ug:	0	Uij:	0
Up:	0	Udw:	0
Ut:	0	Us:	0
Uf:	0	Pby:	0
Pbn:	0	Datestart:	09-MAR-01
Datecomp:	09-MAR-01	Dia1:	10
Dia1to:	29.5	Dia2:	Not Reported
Dia2from:	Not Reported	Dia2to:	Not Reported
Dia3:	Not Reported	Dia3from:	Not Reported
Dia3to:	Not Reported		
Lith log:	0 - 15 SILTY CLAY, LT. - DK. BRONW 15 - 29 CLAY, LT. BRONW 29 - 29.5 CLAY, BLUE GRAY		
Dmdriven:	0	Dmairrotar:	0
Dmmudrotar:	0	Dmbored:	0
Dmairham:	0	Dmcabletoo:	0
Dmjetted:	0	Dmhollowst:	1
Dmrevcirc:	0	Dmotherck:	0
Dmother:	Not Reported	Bco:	0
Bcs:	0	Bcg:	1
Bcgs:	Not Reported	Bcu:	0
Bcoc:	0	Bcot:	Not Reported
Gpf:	6	Gpt:	29
Case Screen:	6" NEW SCH 40 PVC RISER 0 - 8 6" NEW SCH 40 PVC SCREEN 8 - 28		
Cemfrom1:	0	Cemto1:	3
Nosacks1:	1	Cemfrom2:	3
Cemto2:	6	Nosacks2:	2
Cemfrom3:	Not Reported	Cemto3:	Not Reported
Nosacks3:	Not Reported	Cementmeth:	Not Reported
Cementby:	JOSE LANDEROS	Ds:	Not Reported
Dpl:	Not Reported	Dsv:	Not Reported
Appvar:	Not Reported	Scs:	0
Scsv:	0	Scp:	0
Sca:	1	Watlev:	Not Reported
Watlevdate:	03-APR-01	Artflow:	Not Reported
Packers:	Not Reported		
Wellplug48:	0		
Wptext:	Not Reported		
Tpturbine:	0	Tpjet:	0
Tpsubmersi:	0	Tpcylinder:	0
Tpotherck:	0	Tpother:	Not Reported
Pumpbowlde:	Not Reported	Wtpump:	0
Wtbailer:	0	Wtjetted:	0
Wtestimate:	0	Welltestyi:	Not Reported
Welltestdr:	Not Reported	Welltesthr:	Not Reported
Watqualund:	0	Watqualu 1:	1
Watertype:	Not Reported	Stratdepth:	Not Reported
Chemanaly:	0	Chemanaln:	0
Undnatural:	0	Untype:	Not Reported
Undhydro:	0	Undhaz:	0
Undotherck:	0		
Undother:	Not Reported		
Undcertify:	0	Compname:	GEOPROJECTS INTERNATIONAL

Drllicno:	2551	Compstreet:	8834 CIRCLE DRIVE
Compcity:	AUSTIN	Compstate:	TX
Compzip:	78736	Drillernam:	JOSE LANDEROS
Traineenam:	Not Reported	Tnum:	Not Reported
Comments:	Not Reported		
Confidenti:	0	Letterrecv:	30-DEC-99
Deleted:	0	Insdate:	30-DEC-99
Site id:	TXMON2000097413		

O91
NNW
1/2 - 1 Mile
Higher

TX WELLS **TXPLU2000031092**

Plugtrackn:	47138	Dateentere:	16-APR-08
Ownname:	ExxonMobil Oil Corporation	Ownstreet:	2800 Decker Drive
Owncity:	Baytown	Ownstate:	TX
Ownzip:	77520		
Wellstreet:	1017 Springdale		
Wellcity:	Austin	Wellzip:	78721
County:	Travis	Latitude:	301554
Lat dec:	30.265		
Longitude:	974126		
Long dec:	-97.690555		
Brmod:	Garmin etrex	Gn:	58438
Gn1:	58	Gn75:	43
Gn25:	8	Ownwellno:	MW-20
Typewater:	0	Typemon:	1
Typeinj:	0	Typedw:	0
Histdrille:	N/A	Histdrllic:	N/A
Histdatedr:	01-JUN-98	Histtracki:	N/A
Histdiamin:	2	Histdepth:	25
Plugdate:	23-JAN-08		
Plugmeth:	No Data		
Plugopname:	Lawrence Tobola	Plugoplic:	3026
Plugmeth1:	1	Plugmeth2:	0
Plugmeth3:	0	Plugmeth4:	0
Plugmethot:	0	Plugvar:	Not Reported
Cdiam1:	NONE	Cfrom1:	Not Reported
Cto1:	Not Reported	Cdiam2:	Not Reported
Cfrom2:	Not Reported	Cto2:	Not Reported
Cdiam3:	Not Reported	Cfrom3:	Not Reported
Cto3:	Not Reported	Cbfrom1:	0
Cbto1:	25	Cbsacks1:	5 cement bentonite grout
Cbfrom2:	Not Reported	Cbto2:	Not Reported
Cbsacks2:	Not Reported	Cbfrom3:	Not Reported
Cbto3:	Not Reported	Cbsacks3:	Not Reported
Cbfrom4:	Not Reported	Cbto4:	Not Reported
Cbsacks4:	Not Reported	Cbfrom5:	Not Reported
Cbto5:	Not Reported	Cbsacks5:	Not Reported
Compname:	Best Drilling Services, Inc.		
Compstreet:	P.O. Box 845		
Compcity:	Friendswood	Compstate:	TX
Compzip:	77549	Nameassig:	Lawrence Tobola
Traineenam:	Not Reported	Tnum:	Not Reported

Deleted:	0	Site id:	TXPLU2000031092

92
WSW
1/2 - 1 Mile
Lower

TX WELLS **TXWDB4000041274**

State well:	5851201	County:	Travis
Basin:	Colorado River	Gma:	8
Rwpa:	K	Districtid:	Not Reported
Previous w:	Not Reported	Latitude:	301459
Lat dec:	30.249721		
Longitude:	974202		
Long dec:	-97.700555		
Owner 1:	Armstrong Implement Co	Owner 2:	Not Reported
Driller 1:	E.O. Lundell	Driller 2:	Not Reported
Coord Accuracy:	+/- second	Aquifer co:	100ALVM
Aquifer id:	Other	Aquifer 1:	0
Aquifer 2:	0	Elev of ls:	450
Elev mmt method:	interpolated form topo map	User code :	0
Date drill:	00001948	Well type:	withdrawal of water
Well depth:	40	Source of1:	Not Reported
Type of li:	centrifugal pump	Type of po:	electric motor
Horsepower:	Not Reported	Primary use:	irrigation
Second use:	Not Reported	Tertia use:	Not Reported
Water leve:	M	Water qual:	Y
Well logs :	Not Reported	Other data:	Not Reported
Date coll :	Not Reported	Reporting :	Not Reported
Well sched:	Not Reported	Construct :	Not Reported
Completion:	Not Reported	Casing mat:	Not Reported
Screen mat:	Not Reported	Site id:	TXWDB4000041274

Date:	5/17/1949	Sample number:	1
Storet code:	BORON, DISSOLVED (UG/L AS B)		
Flag:	Not Reported	Const val:	400.
Plus minus:	Not Reported		

State well number:	5851201	Pn well visit mark:	P
Depth from lsd:	-37.5	Mm date:	8
Dd date:	13	Yy date:	1951
Measurement number:	01	Measuring agency:	Not Reported
Method of meas:	Not Reported	Remark:	Not Reported
Date entered:	Not Reported	User name:	Not Reported

State well number:	5851201	Mm date:	5
Dd date:	17	Yydate:	1949
Sample number:	1	Sample time:	Not Reported
Temp centigrade:	Not Reported	Top s interval:	Not Reported
Bottom s interval:	Not Reported	Samp int aqcode:	Not Reported
Collection remarks:	Not Reported	Reliability rem:	03
Collecting agency:	03	Lab code:	02
Bu wqanalysis:	B	Q00955 flag:	Not Reported
Q00955 silica mgl:	21	Q00910 flag:	Not Reported
Q00910 calcium mgl:	117	Q00920 flag:	Not Reported

Q00920 magnes mgl:	46	Q00929 flag:	c
Q00929 sodium mgl:	37	Q00937 flag:	Not Reported
Q00937 potass mgl:	Not Reported	Q01080 flag:	Not Reported
Q01080 strontium:	Not Reported	Q00445 carb mgl:	0
Q00440 bicarb mgl:	383.99	Q00945 flag:	Not Reported
Q00945 sulfate mgl:	75	Q00940 flag:	Not Reported
Q00940 chloride mg:	107	Q00951 flag:	Not Reported
Q00951 fluoride mg:	Not Reported	Q71850 flag:	Not Reported
Q71850 nitrate mgl:	22	Q00403 flag:	Not Reported
Q00403 ph:	7.8	Q70300 tds:	613
Q00415 flag:	Not Reported	Q00415 phen alk:	0
Q00410 flag:	Not Reported	Q00410 total alk:	314.66
Q00900 tot hardnes:	481	Q00932 percent na:	14
Q00931 sar:	.73	Q71860 rsc:	0
Q00095 flag:	Not Reported	Q00095 spec cond:	1120
Date entered:	Not Reported	User name:	smoore
Bu value:	Not Reported		

State well number:	5851201	Group number:	1
Remarks 1:	Well H-84 in 1957 Travis County		
Remarks 2:	report.		

93
SE
1/2 - 1 Mile
Higher

TX WELLS **TXWDB4000041176**

State well:	5851204	County:	Travis
Basin:	Colorado River	Gma:	8
Rwpa:	K	Districtid:	Not Reported
Previous w:	Not Reported	Latitude:	301447
Lat dec:	30.246388		
Longitude:	974035		
Long dec:	-97.676388		
Owner 1:	Sansom and Sons	Owner 2:	Not Reported
Driller 1:	Not Reported	Driller 2:	Not Reported
Coord Accuracy:	+/- 10 seconds	Aquifer co:	110TRRC
Aquifer id:	Other	Aquifer 1:	0
Aquifer 2:	0	Elev of ls:	460
Elev mmt method:	interpolated form topo map	User code :	0
Date drill:	Not Reported	Well type:	withdrawal of water
Well depth:	71	Source of1:	Not Reported
Type of li:	jet pump	Type of po:	electric motor
Horsepower:	Not Reported	Primary use:	domestic
Second use:	Not Reported	Tertia use:	Not Reported
Water leve:	M	Water qual:	Y
Well logs :	Not Reported	Other data:	Not Reported
Date coll :	Not Reported	Reporting :	Not Reported
Well sched:	Not Reported	Construct :	Not Reported
Completion:	Not Reported	Casing mat:	Not Reported
Screen mat:	Not Reported	Site id:	TXWDB4000041176

State well number:	5851204	Pn well visit mark:	P
Depth from lsd:	-42.8	Mm date:	1
Dd date:	27	Yy date:	1971
Measurement number:	01	Measuring agency:	Not Reported
Method of meas:	Not Reported	Remark:	Not Reported
Date entered:	Not Reported	User name:	Not Reported

GEOCHECK® - PHYSICAL SETTING SOURCE MAP FINDINGS

State well number:	5851204	Pn well visit mark:	P
Depth from lsd:	-43.7	Mm date:	4
Dd date:	19	Yy date:	1978
Measurement number:	01	Measuring agency:	Not Reported
Method of meas:	Not Reported	Remark:	Not Reported
Date entered:	Not Reported	User name:	Not Reported

State well number:	5851204	Mm date:	1
Dd date:	27	Yydate:	1971
Sample number:	1	Sample time:	Not Reported
Temp centigrade:	Not Reported	Top s interval:	Not Reported
Bottom s interval:	Not Reported	Samp int aqcode:	Not Reported
Collection remarks:	faucet at house	Reliability rem:	02
Collecting agency:	01	Lab code:	01
Bu wqanalysis:	B	Q00955 flag:	Not Reported
Q00955 silica mgl:	18	Q00910 flag:	Not Reported
Q00910 calcium mgl:	144	Q00920 flag:	Not Reported
Q00920 magnes mgl:	38	Q00929 flag:	Not Reported
Q00929 sodium mgl:	25	Q00937 flag:	Not Reported
Q00937 potass mgl:	Not Reported	Q01080 flag:	Not Reported
Q01080 strontium:	Not Reported	Q00445 carb mgl:	0
Q00440 bicarb mgl:	403.93	Q00945 flag:	Not Reported
Q00945 sulfate mgl:	38	Q00940 flag:	Not Reported
Q00940 chloride mg:	75	Q00951 flag:	Not Reported
Q00951 fluoride mg:	.2	Q71850 flag:	Not Reported
Q71850 nitrate mgl:	112	Q00403 flag:	Not Reported
Q00403 ph:	7.1	Q70300 tds:	648
Q00415 flag:	Not Reported	Q00415 phen alk:	0
Q00410 flag:	Not Reported	Q00410 total alk:	331
Q00900 tot hardnes:	515	Q00932 percent na:	9
Q00931 sar:	.48	Q71860 rsc:	0
Q00095 flag:	Not Reported	Q00095 spec cond:	1192
Date entered:	Not Reported	User name:	smoore
Bu value:	Not Reported		

State well number:	5851204	Mm date:	4
Dd date:	19	Yydate:	1978
Sample number:	1	Sample time:	Not Reported
Temp centigrade:	Not Reported	Top s interval:	Not Reported
Bottom s interval:	Not Reported	Samp int aqcode:	Not Reported
Collection remarks:	Not Reported	Reliability rem:	99
Collecting agency:	01	Lab code:	01
Bu wqanalysis:	B	Q00955 flag:	Not Reported
Q00955 silica mgl:	21	Q00910 flag:	Not Reported
Q00910 calcium mgl:	143	Q00920 flag:	Not Reported
Q00920 magnes mgl:	53	Q00929 flag:	Not Reported
Q00929 sodium mgl:	38	Q00937 flag:	Not Reported
Q00937 potass mgl:	Not Reported	Q01080 flag:	Not Reported
Q01080 strontium:	Not Reported	Q00445 carb mgl:	0
Q00440 bicarb mgl:	414.92	Q00945 flag:	Not Reported
Q00945 sulfate mgl:	63	Q00940 flag:	Not Reported
Q00940 chloride mg:	94	Q00951 flag:	Not Reported
Q00951 fluoride mg:	.2	Q71850 flag:	Not Reported
Q71850 nitrate mgl:	146	Q00403 flag:	Not Reported
Q00403 ph:	8.3	Q70300 tds:	762

Q00415 flag:	Not Reported	Q00415 phen alk:	0
Q00410 flag:	Not Reported	Q00410 total alk:	340
Q00900 tot hardnes:	574	Q00932 percent na:	12
Q00931 sar:	.69	Q71860 rsc:	0
Q00095 flag:	Not Reported	Q00095 spec cond:	1395
Date entered:	Not Reported	User name:	smoore
Bu value:	Not Reported		

P94
NNW **TX WELLS** **TXMON2000097412**
1/2 - 1 Mile
Higher

Trackno:	761	Dateentere:	20-APR-01
Ownname:	EQUIVA SERVICES, LLC.		
Ownstreet:	PBM 284 40FM 14960W		
Owncity:	HOUSTON	Ownstate:	TX
Ownzip:	77090	County:	Travis
Wellstreet:	1121 SPRINGDALE ROAD		
Wellcity:	AUSTIN	Wellzip:	Not Reported
Own:	Not Reported	Latitude:	301550
Lat dec:	30.263888		
Longitude:	974141		
Long dec:	-97.694721		
Elev:	0	Brandmodel:	Not Reported
Gn:	58438	Gn1:	58
Gn75:	43	Gn25:	8
Twn:	1	Twd:	0
Twr:	0	Twrp:	0
Twrg:	0	Um:	1
Ue:	0	Ud:	0
Uin:	0	Uir:	0
Ug:	0	Uij:	0
Up:	0	Udw:	0
Ut:	0	Us:	0
Uf:	0	Pby:	0
Pbn:	0	Datestart:	12-MAR-01
Datecomp:	12-MAR-01	Dia1:	9
Dia1to:	Not Reported	Dia2:	Not Reported
Dia2from:	Not Reported	Dia2to:	Not Reported
Dia3:	Not Reported	Dia3from:	Not Reported
Dia3to:	Not Reported		
Lith log:	0-1 CLAY, BLACK, SILTY, DRY 1-9.5 CLAY, RED BROWN, SILTY 9.5-21.5 SAND, V. FINE, RED BROWN 21.5-29.5 SAND, MED. TO COARSE, MINOR CLAY 29.5-30 CLAYSTONE, GRAY		
Dmdriven:	0	Dmairrotar:	0
Dmmudrotar:	0	Dmbored:	0
Dmairham:	0	Dmcabletoo:	0
Dmjetted:	0	Dmhollowst:	1
Dmrevcirc:	0	Dmotherck:	0
Dmother:	Not Reported	Bco:	0
Bcs:	0	Bcg:	1
Bcgs:	Not Reported	Bcu:	0
Bcoc:	0	Bcot:	Not Reported
Gpf:	7.5	Gpt:	30

Case Screen:	4 NEW SCH 40 PVC RISER 0 - 9.5 4 NEW SCH 40 PVC SCREEN 9.5 - 29.5		
Cemfrom1:	0	Cemto1:	3
Nosacks1:	.5	Cemfrom2:	3
Cemto2:	7.5	Nosacks2:	2.5
Cemfrom3:	Not Reported	Cemto3:	Not Reported
Nosacks3:	Not Reported	Cementmeth:	Not Reported
Cementby:	JOSE LANDEROS	Ds:	Not Reported
Dpl:	Not Reported	Dsv:	Not Reported
Appvar:	Not Reported	Scs:	0
Scsv:	0	Scp:	0
Sca:	1	Watlev:	16.9
Watlevdate:	12-MAR-01	Artflow:	Not Reported
Packers:	Not Reported		
Wellplug48:	0		
Wptext:	Not Reported		
Tpturbine:	0	Tpjet:	0
Tpsubmersi:	0	Tpcylinder:	0
Tpotherck:	0	Tpother:	Not Reported
Pumpbowlde:	Not Reported	Wtpump:	0
Wtbailer:	0	Wtjetted:	0
Wtestimate:	0	Welltestyi:	Not Reported
Welltestdr:	Not Reported	Welltesthr:	Not Reported
Watqualund:	0	Watqualu 1:	1
Watertype:	Not Reported	Stratdepth:	Not Reported
Chemanaly:	0	Chemanaln:	0
Undnatural:	0	Untype:	Not Reported
Undhydro:	0	Undhaz:	0
Undotherck:	0		
Undother:	Not Reported		
Undcertify:	0	Compname:	GEOPROJECTS INTERNATIONAL
Drllicno:	2551	Compstreet:	8834 CIRCLE DRIVE
Compcity:	AUSTIN	Compstate:	TX
Compzip:	78736	Drillernam:	JOSE LANDEROS
Traineenam:	Not Reported	Tnum:	Not Reported
Comments:	Not Reported		
Confidenti:	0	Letterrecv:	30-DEC-99
Deleted:	0	Insdate:	30-DEC-99
Site id:	TXMON2000097412		

P95
NNW
1/2 - 1 Mile
Higher

TX WELLS **TXMON2000097455**

Trackno:	773	Dateentere:	20-APR-01
Ownname:	EQUIVA SERVICES, LLC		
Ownstreet:	PBM 284 40FM 1960W		
Owncity:	HOUSTON	Ownstate:	TX
Ownzip:	77090	County:	Travis
Wellstreet:	1121 SPRINGDALE ROAD		
Wellcity:	AUSTIN	Wellzip:	Not Reported
Own:	Not Reported	Latitude:	301552
Lat dec:	30.264444		
Longitude:	974137		

Long dec:	-97.69361		
Elev:	0	Brandmodel:	Not Reported
Gn:	58438	Gn1:	58
Gn75:	43	Gn25:	8
Twn:	1	Twd:	0
Twr:	0	Twrp:	0
Twrg:	0	Um:	1
Ue:	0	Ud:	0
Uin:	0	Uir:	0
Ug:	0	Uij:	0
Up:	0	Udw:	0
Ut:	0	Us:	0
Uf:	0	Pby:	0
Pbn:	0	Datestart:	12-MAR-01
Datecomp:	12-MAR-01	Dia1:	9
Dia1to:	28	Dia2:	Not Reported
Dia2from:	Not Reported	Dia2to:	Not Reported
Dia3:	Not Reported	Dia3from:	Not Reported
Dia3to:	Not Reported		
Lith log:	0 - 5 CLAY, DK. BROWN 5 - 13 CLAYEY SILT, LT. BROWN 13 - 15 SILTY CLAY, LT. BROWN 15 - 18 SANDY SILT, LT. BROWN 18 - 27.5 SAND, LT. BRONW 27.5 - 28 CLAY, BLUE GRAY		
Dmdriven:	0	Dmairrotar:	0
Dmmudrotar:	0	Dmbored:	0
Dmairham:	0	Dmcabletoo:	0
Dmjetted:	0	Dmhollowst:	1
Dmrevcirc:	0	Dmotherck:	0
Dmother:	Not Reported	Bco:	0
Bcs:	0	Bcg:	1
Bcgs:	Not Reported	Bcu:	0
Bcoc:	0	Bcot:	Not Reported
Gpf:	5	Gpt:	28
Case Screen:	4" NEW SCH 40 PVC RISER 0 - 7.3 4" NEW SCH 40 PVC SCREEN 7.3 - 27.7		
Cemfrom1:	0	Cemto1:	2.5
Nosacks1:	.5	Cemfrom2:	2.5
Cemto2:	5	Nosacks2:	1.5
Cemfrom3:	Not Reported	Cemto3:	Not Reported
Nosacks3:	Not Reported	Cementmeth:	Not Reported
Cementby:	JOSE LANDEROS	Ds:	Not Reported
Dpl:	Not Reported	Dsv:	Not Reported
Appvar:	Not Reported	Scs:	0
Scsv:	0	Scp:	0
Sca:	1	Watlev:	16.15
Watlevdate:	12-MAR-01	Artflow:	Not Reported
Packers:	Not Reported		
Wellplug48:	0		
Wptext:	Not Reported		
Tpturbine:	0	Tpjet:	0
Tpsubmersi:	0	Tpcylinder:	0
Tpotherck:	0	Tpother:	Not Reported
Pumpbowlde:	Not Reported	Wtpump:	0
Wtbailer:	0	Wtjetted:	0
Wtestimate:	0	Welltestyi:	Not Reported
Welltestdr:	Not Reported	Welltesthr:	Not Reported
Watqualund:	0	Watqualu 1:	1
Watertype:	Not Reported	Stratdepth:	Not Reported
Chemanaly:	0	Chemanaln:	0
Undnatural:	0	Untype:	Not Reported
Undhydro:	0	Undhaz:	0
Undotherck:	0		
Undother:	Not Reported		
Undcertify:	0	Compname:	GEOPROJECTS INTERNATIONAL

Drllicno:	2551	Compstreet:	8834 CIRCLE DRIVE
Compcity:	AUSTIN	Compstate:	TX
Compzip:	78736	Drillernam:	JOSE LANDEROS
Traineenam:	Not Reported	Tnum:	Not Reported
Comments:	Not Reported		
Confidenti:	0	Letterrecv:	30-DEC-99
Deleted:	0	Insdate:	30-DEC-99
Site id:	TXMON2000097455		

Q96
NNW **TX WELLS** **TXMON2000097477**
1/2 - 1 Mile
Higher

Trackno:	767	Dateentere:	20-APR-01
Ownname:	EQUIVA SERVICES, LLC.		
Ownstreet:	PBM 284 40M 1960W		
Owncity:	HOUSTON	Ownstate:	TX
Ownzip:	77090	County:	Travis
Wellstreet:	1121 SPRINGDALE ROAD		
Wellcity:	AUSTIN	Wellzip:	Not Reported
Own:	Not Reported	Latitude:	301553
Lat dec:	30.264722		
Longitude:	974137		
Long dec:	-97.69361		
Elev:	0	Brandmodel:	Not Reported
Gn:	58438	Gn1:	58
Gn75:	43	Gn25:	8
Twn:	1	Twd:	0
Twr:	0	Twrp:	0
Twrg:	0	Um:	1
Ue:	0	Ud:	0
Uin:	0	Uir:	0
Ug:	0	Uij:	0
Up:	0	Udw:	0
Ut:	0	Us:	0
Uf:	0	Pby:	0
Pbn:	0	Datestart:	16-MAR-01
Datecomp:	16-MAR-01	Dia1:	10
Dia1to:	30	Dia2:	Not Reported
Dia2from:	Not Reported	Dia2to:	Not Reported
Dia3:	Not Reported	Dia3from:	Not Reported
Dia3to:	Not Reported		
Lith log:	0 - 1.8 SOIL, DK.BROWN-BLK 1.8 - 5 SILTY CLAY, DK. RED -BROWN 5 - 8.5 CLAY, ORANGE - RED BROWN 8.5 - 15 SILTY CLAY, ORANGE - TAN 15 - 24.5 SILTY SAND, TAN - ORANGE 24.5 - 26.5 CLAY, TAN - RED 26.5 - 29 GRAVEL 29 - 30 CLAYEY SHALE		
Dmdriven:	0	Dmairrotar:	0
Dmmudrotar:	0	Dmbored:	0
Dmairham:	0	Dmcabletoo:	0
Dmjetted:	0	Dmhollowst:	1
Dmrevcirc:	0	Dmotherck:	0
Dmother:	Not Reported	Bco:	0
Bcs:	0	Bcg:	1
Bcgs:	Not Reported	Bcu:	0
Bcoc:	0	Bcot:	Not Reported
Gpf:	6	Gpt:	29.5

Case Screen:	6" NEW SCH 40 PVC RISER 0 - 8.1 6" NEW SCH 40 PVC SCREEN 8.1 - 28.1		
Cemfrom1:	0	Cemto1:	6
Nosacks1:	1	Cemfrom2:	Not Reported
Cemto2:	Not Reported	Nosacks2:	Not Reported
Cemfrom3:	Not Reported	Cemto3:	Not Reported
Nosacks3:	Not Reported	Cementmeth:	Not Reported
Cementby:	JOSE LANDEROS	Ds:	Not Reported
Dpl:	Not Reported	Dsv:	Not Reported
Appvar:	Not Reported	Scs:	0
Scsv:	0	Scp:	0
Sca:	1	Watlev:	Not Reported
Watlevdate:	22-MAR-01	Artflow:	Not Reported
Packers:	Not Reported		
Wellplug48:	0		
Wptext:	Not Reported		
Tpturbine:	0	Tpjet:	0
Tpsubmersi:	0	Tpcylinder:	0
Tpotherck:	0	Tpother:	Not Reported
Pumpbowlde:	Not Reported	Wtpump:	0
Wtbailer:	0	Wtjetted:	0
Wtestimate:	0	Welltestyi:	Not Reported
Welltestdr:	Not Reported	Welltesthr:	Not Reported
Watqualund:	0	Watqualu 1:	1
Watertype:	Not Reported	Stratdepth:	Not Reported
Chemanaly:	0	Chemanaln:	0
Undnatural:	0	Untype:	Not Reported
Undhydro:	0	Undhaz:	0
Undotherck:	0		
Undother:	Not Reported		
Undcertify:	0	Compname:	GEOPROJECTS INTERNATIONAL
Drllicno:	2551	Compstreet:	8834 CIRCLE DRIVE
Compcity:	AUSTIN	Compstate:	TX
Compzip:	78736	Drillernam:	JOSE LANDEROS
Traineenam:	Not Reported	Tnum:	Not Reported
Comments:	Not Reported		
Confidenti:	0	Letterrecv:	30-DEC-99
Deleted:	0	Insdate:	30-DEC-99
Site id:	TXMON2000097477		

R97
NW
1/2 - 1 Mile
Higher

TX WELLS **TXPLU2000031017**

Plugtrackn:	31858	Dateentere:	07-JUN-06
Ownname:	Chevron Environmental Mgmt Co.	Ownstreet:	4800 Fourance Place
Owncity:	Bellaire	Ownstate:	TX
Ownzip:	Not Reported		
Wellstreet:	1023 Springdale		
Wellcity:	Austin	Wellzip:	Not Reported
County:	Travis	Latitude:	301544
Lat dec:	30.262222		
Longitude:	974152		
Long dec:	-97.697777		

Brmod:	Not Reported	Gn:	58438
Gn1:	58	Gn75:	43
Gn25:	8	Ownwellno:	RW-4
Typewater:	0	Typemon:	1
Typeinj:	0	Typedw:	0
Histdrille:	Unknown	Histdrllic:	N/A
Histdatedr:	16-MAY-06	Histtracki:	N/A
Histdiamin:	6	Histdepth:	30
Plugdate:	17-MAY-06		
Plugmeth:	No Data		
Plugopname:	L. Bruce Milton	Plugoplic:	4926
Plugmeth1:	1	Plugmeth2:	0
Plugmeth3:	0	Plugmeth4:	0
Plugmethot:	0	Plugvar:	Not Reported
Cdiam1:	6	Cfrom1:	0
Cto1:	30	Cdiam2:	Not Reported
Cfrom2:	Not Reported	Cto2:	Not Reported
Cdiam3:	Not Reported	Cfrom3:	Not Reported
Cto3:	Not Reported	Cbfrom1:	0
Cbto1:	30	Cbsacks1:	10 cement bentonite grout
Cbfrom2:	Not Reported	Cbto2:	Not Reported
Cbsacks2:	Not Reported	Cbfrom3:	Not Reported
Cbto3:	Not Reported	Cbsacks3:	Not Reported
Cbfrom4:	Not Reported	Cbto4:	Not Reported
Cbsacks4:	Not Reported	Cbfrom5:	Not Reported
Cbto5:	Not Reported	Cbsacks5:	Not Reported
Compname:	BEST DRILLING SERVICES, INC.		
Compstreet:	P.O. BOX 845		
Compcity:	FRIENDSWOOD	Compstate:	TX
Compzip:	77549	Nameassig:	L. Bruce Milton
Traineenam:	Not Reported	Tnum:	Not Reported
Deleted:	0	Site id:	TXPLU2000031017

R98
NW
1/2 - 1 Mile
Higher

TX WELLS **TXPLU2000031018**

Plugtrackn:	31859	Dateentere:	07-JUN-06
Ownname:	Chevron Environmental Mgmt Co.	Ownstreet:	4800 Fourance Place
Owncity:	Bellaire	Ownstate:	TX
Ownzip:	Not Reported		
Wellstreet:	1023 Springdale		
Wellcity:	Austin	Wellzip:	Not Reported
County:	Travis	Latitude:	301544
Lat dec:	30.262222		
Longitude:	974152		
Long dec:	-97.697777		
Brmod:	Not Reported	Gn:	58438
Gn1:	58	Gn75:	43
Gn25:	8	Ownwellno:	MW-7
Typewater:	0	Typemon:	1
Typeinj:	0	Typedw:	0
Histdrille:	Unknown	Histdrllic:	N/A
Histdatedr:	16-MAY-06	Histtracki:	N/A
Histdiamin:	4	Histdepth:	30
Plugdate:	17-MAY-06		
Plugmeth:	No Data		
Plugopname:	L. Bruce Milton	Plugoplic:	4926
Plugmeth1:	1	Plugmeth2:	0
Plugmeth3:	0	Plugmeth4:	0
Plugmethot:	0	Plugvar:	Not Reported

Cdiam1:	none	Cfrom1:	Not Reported
Cto1:	Not Reported	Cdiam2:	Not Reported
Cfrom2:	Not Reported	Cto2:	Not Reported
Cdiam3:	Not Reported	Cfrom3:	Not Reported
Cto3:	Not Reported	Cbfrom1:	0
Cbto1:	30	Cbsacks1:	7 cement bentonite grout
Cbfrom2:	Not Reported	Cbto2:	Not Reported
Cbsacks2:	Not Reported	Cbfrom3:	Not Reported
Cbto3:	Not Reported	Cbsacks3:	Not Reported
Cbfrom4:	Not Reported	Cbto4:	Not Reported
Cbsacks4:	Not Reported	Cbfrom5:	Not Reported
Cbto5:	Not Reported	Cbsacks5:	Not Reported
Compname:	BEST DRILLING SERVICES, INC.		
Compstreet:	P.O. BOX 845		
Compcity:	FRIENDSWOOD	Compstate:	TX
Compzip:	77549	Nameassig:	L. Bruce Milton
Traineenam:	Not Reported	Tnum:	Not Reported
Deleted:	0	Site id:	TXPLU2000031018

R99
NW
1/2 - 1 Mile
Higher

TX WELLS **TXPLU2000031019**

Plugtrackn:	31860	Dateentere:	07-JUN-06
Ownname:	Chevron Environmental Mgmt Co.	Ownstreet:	4800 Fourance Place
Owncity:	Bellaire	Ownstate:	TX
Ownzip:	Not Reported		
Wellstreet:	1023 Springdale		
Wellcity:	Austin	Wellzip:	Not Reported
County:	Travis	Latitude:	301544
Lat dec:	30.262222		
Longitude:	974152		
Long dec:	-97.697777		
Brmod:	Not Reported	Gn:	58438
Gn1:	58	Gn75:	43
Gn25:	8	Ownwellno:	MW-8
Typewater:	0	Typemon:	1
Typeinj:	0	Typedw:	0
Histdrille:	Unknown	Histdrllic:	N/A
Histdatedr:	16-MAY-06	Histtracki:	N/A
Histdiamin:	6	Histdepth:	33
Plugdate:	17-MAY-06		
Plugmeth:	No Data		
Plugopname:	L. Bruce Milton	Plugoplic:	4926
Plugmeth1:	1	Plugmeth2:	0
Plugmeth3:	0	Plugmeth4:	0
Plugmethot:	0	Plugvar:	Not Reported
Cdiam1:	none	Cfrom1:	Not Reported
Cto1:	Not Reported	Cdiam2:	Not Reported
Cfrom2:	Not Reported	Cto2:	Not Reported
Cdiam3:	Not Reported	Cfrom3:	Not Reported
Cto3:	Not Reported	Cbfrom1:	0
Cbto1:	33	Cbsacks1:	7 cement bentonite grout

Cbfrom2:	Not Reported	Cbto2:	Not Reported
Cbsacks2:	Not Reported	Cbfrom3:	Not Reported
Cbto3:	Not Reported	Cbsacks3:	Not Reported
Cbfrom4:	Not Reported	Cbto4:	Not Reported
Cbsacks4:	Not Reported	Cbfrom5:	Not Reported
Cbto5:	Not Reported	Cbsacks5:	Not Reported
Compname:	BEST DRILLING SERVICES, INC.		
Compstreet:	P.O. BOX 845		
Compcity:	FRIENDSWOOD	Compstate:	TX
Compzip:	77549	Nameassig:	L. Bruce Milton
Traineenam:	Not Reported	Tnum:	Not Reported
Deleted:	0	Site id:	TXPLU2000031019

R100
NW
1/2 - 1 Mile
Higher

TX WELLS **TXPLU2000031016**

Plugtrackn:	31856	Dateentere:	07-JUN-06
Ownname:	Chevron Environmental Mgmt Co.	Ownstreet:	4800 Fourance Place
Owncity:	Bellaire	Ownstate:	TX
Ownzip:	Not Reported		
Wellstreet:	1023 Springdale		
Wellcity:	Austin	Wellzip:	Not Reported
County:	Travis	Latitude:	301544
Lat dec:	30.262222		
Longitude:	974152		
Long dec:	-97.697777		
Brmod:	Not Reported	Gn:	58438
Gn1:	58	Gn75:	43
Gn25:	8	Ownwellno:	MW-19AR
Typewater:	0	Typemon:	1
Typeinj:	0	Typedw:	0
Histdrille:	Unknown	Histdrllic:	N/A
Histdatedr:	16-MAY-06	Histtracki:	N/A
Histdiamin:	6	Histdepth:	30
Plugdate:	17-MAY-06		
Plugmeth:	No Data		
Plugopname:	L. Bruce Milton	Plugoplic:	4926
Plugmeth1:	1	Plugmeth2:	0
Plugmeth3:	0	Plugmeth4:	0
Plugmethot:	0	Plugvar:	Not Reported
Cdiam1:	6	Cfrom1:	0
Cto1:	30	Cdiam2:	Not Reported
Cfrom2:	Not Reported	Cto2:	Not Reported
Cdiam3:	Not Reported	Cfrom3:	Not Reported
Cto3:	Not Reported	Cbfrom1:	0
Cbto1:	30	Cbsacks1:	10 cement bentonite grout
Cbfrom2:	Not Reported	Cbto2:	Not Reported
Cbsacks2:	Not Reported	Cbfrom3:	Not Reported
Cbto3:	Not Reported	Cbsacks3:	Not Reported
Cbfrom4:	Not Reported	Cbto4:	Not Reported
Cbsacks4:	Not Reported	Cbfrom5:	Not Reported
Cbto5:	Not Reported	Cbsacks5:	Not Reported
Compname:	BEST DRILLING SERVICES, INC.		
Compstreet:	P.O. BOX 845		
Compcity:	FRIENDSWOOD	Compstate:	TX
Compzip:	77549	Nameassig:	L. Bruce Milton
Traineenam:	Not Reported	Tnum:	Not Reported

Deleted:	0	Site id:	TXPLU2000031016

R101
NW
1/2 - 1 Mile
Higher

TX WELLS **TXPLU2000031013**

Plugtrackn:	28695	Dateentere:	29-NOV-05
Ownname:	Chevron Environmental Mgmt Co.	Ownstreet:	5959 Corporate Drive
Owncity:	Houston	Ownstate:	TX
Ownzip:	77036		
Wellstreet:	1023 Springdale		
Wellcity:	Austin	Wellzip:	Not Reported
County:	Travis	Latitude:	301544
Lat dec:	30.262222		
Longitude:	974152		
Long dec:	-97.697777		
Brmod:	Not Reported	Gn:	58438
Gn1:	58	Gn75:	43
Gn25:	8	Ownwellno:	VEW-4
Typewater:	0	Typemon:	1
Typeinj:	0	Typedw:	0
Histdrille:	Unknown	Histdrllic:	N/A
Histdatedr:	13-SEP-04	Histtracki:	Not Reported
Histdiamin:	6	Histdepth:	34
Plugdate:	27-OCT-05		
Plugmeth:	No Data		
Plugopname:	Lawrence Tobola	Plugoplic:	3026
Plugmeth1:	1	Plugmeth2:	0
Plugmeth3:	0	Plugmeth4:	0
Plugmethot:	0	Plugvar:	Not Reported
Cdiam1:	none	Cfrom1:	Not Reported
Cto1:	Not Reported	Cdiam2:	Not Reported
Cfrom2:	Not Reported	Cto2:	Not Reported
Cdiam3:	Not Reported	Cfrom3:	Not Reported
Cto3:	Not Reported	Cbfrom1:	0
Cbto1:	34	Cbsacks1:	12 cement bentonite grout
Cbfrom2:	Not Reported	Cbto2:	Not Reported
Cbsacks2:	Not Reported	Cbfrom3:	Not Reported
Cbto3:	Not Reported	Cbsacks3:	Not Reported
Cbfrom4:	Not Reported	Cbto4:	Not Reported
Cbsacks4:	Not Reported	Cbfrom5:	Not Reported
Cbto5:	Not Reported	Cbsacks5:	Not Reported
Compname:	BEST DRILLING SERVICES, INC.		
Compstreet:	P.O. BOX 845		
Compcity:	FRIENDSWOOD	Compstate:	TX
Compzip:	77549	Nameassig:	Lawrence Tobola
Traineenam:	Not Reported	Tnum:	Not Reported
Deleted:	0	Site id:	TXPLU2000031013

R102
NW
1/2 - 1 Mile
Higher

TX WELLS **TXPLU2000031014**

Plugtrackn:	28696	Dateentere:	29-NOV-05
Ownname:	Chevron Environmental Mgmt Co.	Ownstreet:	5959 Corporate Drive
Owncity:	Houston	Ownstate:	TX
Ownzip:	77036		
Wellstreet:	1023 Springdale		
Wellcity:	Austin	Wellzip:	Not Reported
County:	Travis	Latitude:	301544
Lat dec:	30.262222		
Longitude:	974152		
Long dec:	-97.697777		
Brmod:	Not Reported	Gn:	58438
Gn1:	58	Gn75:	43
Gn25:	8	Ownwellno:	VEW 2-14
Typewater:	0	Typemon:	1
Typeinj:	0	Typedw:	0
Histdrille:	Unknown	Histdrllic:	N/A
Histdatedr:	13-SEP-04	Histtracki:	Not Reported
Histdiamin:	4	Histdepth:	30
Plugdate:	27-OCT-05		
Plugmeth:	No Data		
Plugopname:	Lawrence Tobola	Plugoplic:	3026
Plugmeth1:	1	Plugmeth2:	0
Plugmeth3:	0	Plugmeth4:	0
Plugmethot:	0	Plugvar:	Not Reported
Cdiam1:	none	Cfrom1:	Not Reported
Cto1:	Not Reported	Cdiam2:	Not Reported
Cfrom2:	Not Reported	Cto2:	Not Reported
Cdiam3:	Not Reported	Cfrom3:	Not Reported
Cto3:	Not Reported	Cbfrom1:	0
Cbto1:	30	Cbsacks1:	10 cement bentonite grout
Cbfrom2:	Not Reported	Cbto2:	Not Reported
Cbsacks2:	Not Reported	Cbfrom3:	Not Reported
Cbto3:	Not Reported	Cbsacks3:	Not Reported
Cbfrom4:	Not Reported	Cbto4:	Not Reported
Cbsacks4:	Not Reported	Cbfrom5:	Not Reported
Cbto5:	Not Reported	Cbsacks5:	Not Reported
Compname:	BEST DRILLING SERVICES, INC.		
Compstreet:	P.O. BOX 845		
Compcity:	FRIENDSWOOD	Compstate:	TX
Compzip:	77549	Nameassig:	Lawrence Tobola
Traineenam:	Not Reported	Tnum:	Not Reported
Deleted:	0	Site id:	TXPLU2000031014

R103
NW
1/2 - 1 Mile
Higher

TX WELLS **TXPLU2000031015**

Plugtrackn:	31857	Dateentere:	07-JUN-06
Ownname:	Chevron Environmental Mgmt Co.	Ownstreet:	4800 Fourance Place
Owncity:	Bellaire	Ownstate:	TX
Ownzip:	Not Reported		
Wellstreet:	1023 Springdale		
Wellcity:	Austin	Wellzip:	Not Reported
County:	Travis	Latitude:	301544
Lat dec:	30.262222		
Longitude:	974152		
Long dec:	-97.697777		

Brmod:	Not Reported	Gn:	58438
Gn1:	58	Gn75:	43
Gn25:	8	Ownwellno:	MW-19AR
Typewater:	0	Typemon:	1
Typeinj:	0	Typedw:	0
Histdrille:	Unknown	Histdrllic:	N/A
Histdatedr:	16-MAY-06	Histtracki:	N/A
Histdiamin:	6	Histdepth:	30
Plugdate:	17-MAY-06		
Plugmeth:	No Data		
Plugopname:	L. Bruce Milton	Plugoplic:	4926
Plugmeth1:	1	Plugmeth2:	0
Plugmeth3:	0	Plugmeth4:	0
Plugmethot:	0	Plugvar:	Not Reported
Cdiam1:	6	Cfrom1:	0
Cto1:	30	Cdiam2:	Not Reported
Cfrom2:	Not Reported	Cto2:	Not Reported
Cdiam3:	Not Reported	Cfrom3:	Not Reported
Cto3:	Not Reported	Cbfrom1:	0
Cbto1:	30	Cbsacks1:	10 cement bentonite grout
Cbfrom2:	Not Reported	Cbto2:	Not Reported
Cbsacks2:	Not Reported	Cbfrom3:	Not Reported
Cbto3:	Not Reported	Cbsacks3:	Not Reported
Cbfrom4:	Not Reported	Cbto4:	Not Reported
Cbsacks4:	Not Reported	Cbfrom5:	Not Reported
Cbto5:	Not Reported	Cbsacks5:	Not Reported
Compname:	BEST DRILLING SERVICES, INC.		
Compstreet:	P.O. BOX 845		
Compcity:	FRIENDSWOOD	Compstate:	TX
Compzip:	77549	Nameassig:	L. Bruce Milton
Traineenam:	Not Reported	Tnum:	Not Reported
Deleted:	0	Site id:	TXPLU2000031015

R104
NW
1/2 - 1 Mile
Higher

TX WELLS **TXPLU2000031024**

Plugtrackn:	28891	Dateentere:	05-DEC-05
Ownname:	Chevron Environmental Mgmt Co.	Ownstreet:	5959 Corporate Drive
Owncity:	Houston	Ownstate:	TX
Ownzip:	77036		
Wellstreet:	1023 Springdale		
Wellcity:	Austin	Wellzip:	Not Reported
County:	Travis	Latitude:	301544
Lat dec:	30.262222		
Longitude:	974152		
Long dec:	-97.697777		
Brmod:	Not Reported	Gn:	58438
Gn1:	58	Gn75:	43
Gn25:	8	Ownwellno:	VEW-17 & VEW-13
Typewater:	0	Typemon:	1
Typeinj:	0	Typedw:	0
Histdrille:	Unknown	Histdrllic:	N/A
Histdatedr:	21-AUG-97	Histtracki:	Not Reported
Histdiamin:	4	Histdepth:	35
Plugdate:	09-NOV-05		
Plugmeth:	No Data		
Plugopname:	Alfredo Palacios	Plugoplic:	5036
Plugmeth1:	1	Plugmeth2:	0
Plugmeth3:	0	Plugmeth4:	0
Plugmethot:	0	Plugvar:	Not Reported

Cdiam1:	none	Cfrom1:	Not Reported
Cto1:	Not Reported	Cdiam2:	Not Reported
Cfrom2:	Not Reported	Cto2:	Not Reported
Cdiam3:	Not Reported	Cfrom3:	Not Reported
Cto3:	Not Reported	Cbfrom1:	0
Cbto1:	35	Cbsacks1:	6 cement bentonite grout
Cbfrom2:	Not Reported	Cbto2:	Not Reported
Cbsacks2:	Not Reported	Cbfrom3:	Not Reported
Cbto3:	Not Reported	Cbsacks3:	Not Reported
Cbfrom4:	Not Reported	Cbto4:	Not Reported
Cbsacks4:	Not Reported	Cbfrom5:	Not Reported
Cbto5:	Not Reported	Cbsacks5:	Not Reported
Compname:	BEST DRILLING SERVICES, INC.		
Compstreet:	P.O. BOX 845		
Compcity:	FRIENDSWOOD	Compstate:	TX
Compzip:	77549	Nameassig:	Alfredo Palacios
Traineenam:	Not Reported	Tnum:	Not Reported
Deleted:	0	Site id:	TXPLU2000031024

R105
NW
1/2 - 1 Mile
Higher

TX WELLS **TXPLU2000031025**

Plugtrackn:	28892	Dateentere:	05-DEC-05
Ownname:	Chevron Environmental Mgmt Co.	Ownstreet:	5959 Corporate Drive
Owncity:	Houston	Ownstate:	TX
Ownzip:	77036		
Wellstreet:	1023 Springdale		
Wellcity:	Austin	Wellzip:	Not Reported
County:	Travis	Latitude:	301544
Lat dec:	30.262222		
Longitude:	974152		
Long dec:	-97.697777		
Brmod:	Not Reported	Gn:	58438
Gn1:	58	Gn75:	43
Gn25:	8	Ownwellno:	VEW-10
Typewater:	0	Typemon:	1
Typeinj:	0	Typedw:	0
Histdrille:	Unknown	Histdrllic:	N/A
Histdatedr:	21-AUG-97	Histtracki:	Not Reported
Histdiamin:	4	Histdepth:	35
Plugdate:	09-NOV-05		
Plugmeth:	No Data		
Plugopname:	Alfredo Palacios	Plugoplic:	5036
Plugmeth1:	1	Plugmeth2:	0
Plugmeth3:	0	Plugmeth4:	0
Plugmethot:	0	Plugvar:	Not Reported
Cdiam1:	none	Cfrom1:	Not Reported
Cto1:	Not Reported	Cdiam2:	Not Reported
Cfrom2:	Not Reported	Cto2:	Not Reported
Cdiam3:	Not Reported	Cfrom3:	Not Reported
Cto3:	Not Reported	Cbfrom1:	0
Cbto1:	35	Cbsacks1:	6 cement bentonite grout

Cbfrom2:	Not Reported	Cbto2:	Not Reported
Cbsacks2:	Not Reported	Cbfrom3:	Not Reported
Cbto3:	Not Reported	Cbsacks3:	Not Reported
Cbfrom4:	Not Reported	Cbto4:	Not Reported
Cbsacks4:	Not Reported	Cbfrom5:	Not Reported
Cbto5:	Not Reported	Cbsacks5:	Not Reported
Compname:	BEST DRILLING SERVICES, INC.		
Compstreet:	P.O. BOX 845		
Compcity:	FRIENDSWOOD	Compstate:	TX
Compzip:	77549	Nameassig:	Alfredo Palacios
Traineenam:	Not Reported	Tnum:	Not Reported
Deleted:	0	Site id:	TXPLU2000031025

R106
NW
1/2 - 1 Mile
Higher

TX WELLS **TXPLU2000031026**

Plugtrackn:	28894	Dateentere:	05-DEC-05
Ownname:	Chevron Environmental Mgmt Co.	Ownstreet:	5959 Corporate Drive
Owncity:	Houston	Ownstate:	TX
Ownzip:	77036		
Wellstreet:	1023 Springdale		
Wellcity:	Austin	Wellzip:	Not Reported
County:	Travis	Latitude:	301544
Lat dec:	30.262222		
Longitude:	974152		
Long dec:	-97.697777		
Brmod:	Not Reported	Gn:	58438
Gn1:	58	Gn75:	43
Gn25:	8	Ownwellno:	9th location
Typewater:	0	Typemon:	1
Typeinj:	0	Typedw:	0
Histdrille:	Unknown	Histdrllic:	N/A
Histdatedr:	21-AUG-97	Histtracki:	Not Reported
Histdiamin:	4	Histdepth:	25
Plugdate:	09-NOV-05		
Plugmeth:	No Data		
Plugopname:	Alfredo Palacios	Plugoplic:	5036
Plugmeth1:	1	Plugmeth2:	0
Plugmeth3:	0	Plugmeth4:	0
Plugmethot:	0	Plugvar:	Not Reported
Cdiam1:	none	Cfrom1:	Not Reported
Cto1:	Not Reported	Cdiam2:	Not Reported
Cfrom2:	Not Reported	Cto2:	Not Reported
Cdiam3:	Not Reported	Cfrom3:	Not Reported
Cto3:	Not Reported	Cbfrom1:	0
Cbto1:	25	Cbsacks1:	4 cement bentonite grout
Cbfrom2:	Not Reported	Cbto2:	Not Reported
Cbsacks2:	Not Reported	Cbfrom3:	Not Reported
Cbto3:	Not Reported	Cbsacks3:	Not Reported
Cbfrom4:	Not Reported	Cbto4:	Not Reported
Cbsacks4:	Not Reported	Cbfrom5:	Not Reported
Cbto5:	Not Reported	Cbsacks5:	Not Reported
Compname:	BEST DRILLING SERVICES, INC.		
Compstreet:	P.O. BOX 845		
Compcity:	FRIENDSWOOD	Compstate:	TX
Compzip:	77549	Nameassig:	Alfredo Palacios
Traineenam:	Not Reported	Tnum:	Not Reported

Deleted:	0	Site id:	TXPLU2000031026

R107
NW
1/2 - 1 Mile
Higher

TX WELLS **TXPLU2000031023**

Plugtrackn:	28890	Dateentere:	05-DEC-05
Ownname:	Chevron Environmental Mgmt Co.	Ownstreet:	5959 Corporate Drive
Owncity:	Houston	Ownstate:	TX
Ownzip:	77036		
Wellstreet:	1023 Springdale		
Wellcity:	Austin	Wellzip:	Not Reported
County:	Travis	Latitude:	301544
Lat dec:	30.262222		
Longitude:	974152		
Long dec:	-97.697777		
Brmod:	Not Reported	Gn:	58438
Gn1:	58	Gn75:	43
Gn25:	8	Ownwellno:	VEW-14 & VEW-16
Typewater:	0	Typemon:	1
Typeinj:	0	Typedw:	0
Histdrille:	Unknown	Histdrllic:	N/A
Histdatedr:	21-AUG-97	Histtracki:	Not Reported
Histdiamin:	4	Histdepth:	35
Plugdate:	09-NOV-05		
Plugmeth:	No Data		
Plugopname:	Alfredo Palacios	Plugoplic:	5036
Plugmeth1:	1	Plugmeth2:	0
Plugmeth3:	0	Plugmeth4:	0
Plugmethot:	0	Plugvar:	Not Reported
Cdiam1:	none	Cfrom1:	Not Reported
Cto1:	Not Reported	Cdiam2:	Not Reported
Cfrom2:	Not Reported	Cto2:	Not Reported
Cdiam3:	Not Reported	Cfrom3:	Not Reported
Cto3:	Not Reported	Cbfrom1:	0
Cbto1:	35	Cbsacks1:	6 cement bentonite grout
Cbfrom2:	Not Reported	Cbto2:	Not Reported
Cbsacks2:	Not Reported	Cbfrom3:	Not Reported
Cbto3:	Not Reported	Cbsacks3:	Not Reported
Cbfrom4:	Not Reported	Cbto4:	Not Reported
Cbsacks4:	Not Reported	Cbfrom5:	Not Reported
Cbto5:	Not Reported	Cbsacks5:	Not Reported
Compname:	BEST DRILLING SERVICES, INC.		
Compstreet:	P.O. BOX 845		
Compcity:	FRIENDSWOOD	Compstate:	TX
Compzip:	77549	Nameassig:	Alfredo Palacios
Traineenam:	Not Reported	Tnum:	Not Reported
Deleted:	0	Site id:	TXPLU2000031023

R108
NW
1/2 - 1 Mile
Higher

TX WELLS **TXPLU2000031020**

Plugtrackn:	31861	Dateentere:	07-JUN-06
Ownname:	Chevron Environmental Mgmt Co.	Ownstreet:	4800 Fourance Place
Owncity:	Bellaire	Ownstate:	TX
Ownzip:	Not Reported		
Wellstreet:	1023 Springdale		
Wellcity:	Austin	Wellzip:	Not Reported
County:	Travis	Latitude:	301544
Lat dec:	30.262222		
Longitude:	974152		
Long dec:	-97.697777		
Brmod:	Not Reported	Gn:	58438
Gn1:	58	Gn75:	43
Gn25:	8	Ownwellno:	MW-18
Typewater:	0	Typemon:	1
Typeinj:	0	Typedw:	0
Histdrille:	Unknown	Histdrllic:	N/A
Histdatedr:	16-MAY-06	Histtracki:	N/A
Histdiamin:	6	Histdepth:	35
Plugdate:	17-MAY-06		
Plugmeth:	No Data		
Plugopname:	L. Bruce Milton	Plugoplic:	4926
Plugmeth1:	1	Plugmeth2:	0
Plugmeth3:	0	Plugmeth4:	0
Plugmethot:	0	Plugvar:	Not Reported
Cdiam1:	none	Cfrom1:	Not Reported
Cto1:	Not Reported	Cdiam2:	Not Reported
Cfrom2:	Not Reported	Cto2:	Not Reported
Cdiam3:	Not Reported	Cfrom3:	Not Reported
Cto3:	Not Reported	Cbfrom1:	0
Cbto1:	35	Cbsacks1:	11 cement bentonite grout
Cbfrom2:	Not Reported	Cbto2:	Not Reported
Cbsacks2:	Not Reported	Cbfrom3:	Not Reported
Cbto3:	Not Reported	Cbsacks3:	Not Reported
Cbfrom4:	Not Reported	Cbto4:	Not Reported
Cbsacks4:	Not Reported	Cbfrom5:	Not Reported
Cbto5:	Not Reported	Cbsacks5:	Not Reported
Compname:	BEST DRILLING SERVICES, INC.		
Compstreet:	P.O. BOX 845		
Compcity:	FRIENDSWOOD	Compstate:	TX
Compzip:	77549	Nameassig:	L. Bruce Milton
Traineenam:	Not Reported	Tnum:	Not Reported
Deleted:	0	Site id:	TXPLU2000031020

R109
NW
1/2 - 1 Mile
Higher

TX WELLS **TXPLU2000031021**

Plugtrackn:	31862	Dateentere:	07-JUN-06
Ownname:	Chevron Environmental Mgmt Co.	Ownstreet:	4800 Fourance Place
Owncity:	Bellaire	Ownstate:	TX
Ownzip:	Not Reported		
Wellstreet:	1023 Springdale		
Wellcity:	Austin	Wellzip:	Not Reported
County:	Travis	Latitude:	301544
Lat dec:	30.262222		
Longitude:	974152		
Long dec:	-97.697777		

Brmod:	Not Reported	Gn:	58438
Gn1:	58	Gn75:	43
Gn25:	8	Ownwellno:	MW-6
Typewater:	0	Typemon:	1
Typeinj:	0	Typedw:	0
Histdrille:	Unknown	Histdrllic:	N/A
Histdatedr:	16-MAY-06	Histtracki:	N/A
Histdiamin:	6	Histdepth:	30
Plugdate:	17-MAY-06		
Plugmeth:	No Data		
Plugopname:	L. Bruce Milton	Plugoplic:	4926
Plugmeth1:	1	Plugmeth2:	0
Plugmeth3:	0	Plugmeth4:	0
Plugmethot:	0	Plugvar:	Not Reported
Cdiam1:	none	Cfrom1:	Not Reported
Cto1:	Not Reported	Cdiam2:	Not Reported
Cfrom2:	Not Reported	Cto2:	Not Reported
Cdiam3:	Not Reported	Cfrom3:	Not Reported
Cto3:	Not Reported	Cbfrom1:	0
Cbto1:	30	Cbsacks1:	10 cement bentonite grout
Cbfrom2:	Not Reported	Cbto2:	Not Reported
Cbsacks2:	Not Reported	Cbfrom3:	Not Reported
Cbto3:	Not Reported	Cbsacks3:	Not Reported
Cbfrom4:	Not Reported	Cbto4:	Not Reported
Cbsacks4:	Not Reported	Cbfrom5:	Not Reported
Cbto5:	Not Reported	Cbsacks5:	Not Reported
Compname:	BEST DRILLING SERVICES, INC.		
Compstreet:	P.O. BOX 845		
Compcity:	FRIENDSWOOD	Compstate:	TX
Compzip:	77549	Nameassig:	L. Bruce Milton
Traineenam:	Not Reported	Tnum:	Not Reported
Deleted:	0	Site id:	TXPLU2000031021

R110
NW
1/2 - 1 Mile
Higher

TX WELLS **TXPLU2000031022**

Plugtrackn:	28889	Dateentere:	05-DEC-05
Ownname:	Chevron Environmental Mgmt Co.	Ownstreet:	5959 Corporate Drive
Owncity:	Houston	Ownstate:	TX
Ownzip:	77036		
Wellstreet:	1023 Springdale		
Wellcity:	Austin	Wellzip:	Not Reported
County:	Travis	Latitude:	301544
Lat dec:	30.262222		
Longitude:	974152		
Long dec:	-97.697777		
Brmod:	Not Reported	Gn:	58438
Gn1:	58	Gn75:	43
Gn25:	8	Ownwellno:	VEW-8 & VEW-11
Typewater:	0	Typemon:	1
Typeinj:	0	Typedw:	0
Histdrille:	Unknown	Histdrllic:	N/A
Histdatedr:	20-SEP-05	Histtracki:	Not Reported
Histdiamin:	4	Histdepth:	35
Plugdate:	09-NOV-05		
Plugmeth:	No Data		
Plugopname:	Alfredo Palacios	Plugoplic:	5036
Plugmeth1:	1	Plugmeth2:	0
Plugmeth3:	0	Plugmeth4:	0
Plugmethot:	0	Plugvar:	Not Reported

Cdiam1:	none	Cfrom1:	Not Reported
Cto1:	Not Reported	Cdiam2:	Not Reported
Cfrom2:	Not Reported	Cto2:	Not Reported
Cdiam3:	Not Reported	Cfrom3:	Not Reported
Cto3:	Not Reported	Cbfrom1:	0
Cbto1:	35	Cbsacks1:	6 cement bentonite grout
Cbfrom2:	Not Reported	Cbto2:	Not Reported
Cbsacks2:	Not Reported	Cbfrom3:	Not Reported
Cbto3:	Not Reported	Cbsacks3:	Not Reported
Cbfrom4:	Not Reported	Cbto4:	Not Reported
Cbsacks4:	Not Reported	Cbfrom5:	Not Reported
Cbto5:	Not Reported	Cbsacks5:	Not Reported
Compname:	BEST DRILLING SERVICES, INC.		
Compstreet:	P.O. BOX 845		
Compcity:	FRIENDSWOOD	Compstate:	TX
Compzip:	77549	Nameassig:	Alfredo Palacios
Traineenam:	Not Reported	Tnum:	Not Reported
Deleted:	0	Site id:	TXPLU2000031022

R111
NW
1/2 - 1 Mile
Higher

TX WELLS **TXPLU2000031012**

Plugtrackn:	28694	Dateentere:	29-NOV-05
Ownname:	Chevron Environmental Mgmt Co.	Ownstreet:	5959 Corporate Drive
Owncity:	Houston	Ownstate:	TX
Ownzip:	77036		
Wellstreet:	1023 Springdale		
Wellcity:	Austin	Wellzip:	Not Reported
County:	Travis	Latitude:	301544
Lat dec:	30.262222		
Longitude:	974152		
Long dec:	-97.697777		
Brmod:	Not Reported	Gn:	58438
Gn1:	58	Gn75:	43
Gn25:	8	Ownwellno:	VEW-1
Typewater:	0	Typemon:	1
Typeinj:	0	Typedw:	0
Histdrille:	Unknown	Histdrllic:	N/A
Histdatedr:	13-SEP-04	Histtracki:	Not Reported
Histdiamin:	2	Histdepth:	33
Plugdate:	27-OCT-05		
Plugmeth:	No Data		
Plugopname:	Lawrence Tobola	Plugoplic:	3026
Plugmeth1:	1	Plugmeth2:	0
Plugmeth3:	0	Plugmeth4:	0
Plugmethot:	0	Plugvar:	Not Reported
Cdiam1:	none	Cfrom1:	Not Reported
Cto1:	Not Reported	Cdiam2:	Not Reported
Cfrom2:	Not Reported	Cto2:	Not Reported
Cdiam3:	Not Reported	Cfrom3:	Not Reported
Cto3:	Not Reported	Cbfrom1:	0
Cbto1:	33	Cbsacks1:	10 cement bentonite grout

Cbfrom2:	Not Reported	Cbto2:	Not Reported
Cbsacks2:	Not Reported	Cbfrom3:	Not Reported
Cbto3:	Not Reported	Cbsacks3:	Not Reported
Cbfrom4:	Not Reported	Cbto4:	Not Reported
Cbsacks4:	Not Reported	Cbfrom5:	Not Reported
Cbto5:	Not Reported	Cbsacks5:	Not Reported
Compname:	BEST DRILLING SERVICES, INC.		
Compstreet:	P.O. BOX 845		
Compcity:	FRIENDSWOOD	Compstate:	TX
Compzip:	77549	Nameassig:	Lawrence Tobola
Traineenam:	Not Reported	Tnum:	Not Reported
Deleted:	0	Site id:	TXPLU2000031012

R112
NW
1/2 - 1 Mile
Higher

TX WELLS **TXPLU2000030973**

Plugtrackn:	28872	Dateentere:	05-DEC-05
Ownname:	Chevron Environmental Mgmt Co.	Ownstreet:	5959 Corporate Drive
Owncity:	Houston	Ownstate:	TX
Ownzip:	77036		
Wellstreet:	1023 Springdale		
Wellcity:	Austin	Wellzip:	Not Reported
County:	Travis	Latitude:	301544
Lat dec:	30.262222		
Longitude:	974152		
Long dec:	-97.697777		
Brmod:	Not Reported	Gn:	58438
Gn1:	58	Gn75:	43
Gn25:	8	Ownwellno:	MKE 1-4
Typewater:	0	Typemon:	1
Typeinj:	0	Typedw:	0
Histdrille:	Unknown	Histdrllic:	N/A
Histdatedr:	30-AUG-05	Histtracki:	Not Reported
Histdiamin:	4	Histdepth:	20
Plugdate:	11-NOV-05		
Plugmeth:	No Data		
Plugopname:	Alfredo Palacios	Plugoplic:	5036
Plugmeth1:	1	Plugmeth2:	0
Plugmeth3:	0	Plugmeth4:	0
Plugmethot:	0	Plugvar:	Not Reported
Cdiam1:	none	Cfrom1:	Not Reported
Cto1:	Not Reported	Cdiam2:	Not Reported
Cfrom2:	Not Reported	Cto2:	Not Reported
Cdiam3:	Not Reported	Cfrom3:	Not Reported
Cto3:	Not Reported	Cbfrom1:	0
Cbto1:	20	Cbsacks1:	4 cement bentonite grout
Cbfrom2:	Not Reported	Cbto2:	Not Reported
Cbsacks2:	Not Reported	Cbfrom3:	Not Reported
Cbto3:	Not Reported	Cbsacks3:	Not Reported
Cbfrom4:	Not Reported	Cbto4:	Not Reported
Cbsacks4:	Not Reported	Cbfrom5:	Not Reported
Cbto5:	Not Reported	Cbsacks5:	Not Reported
Compname:	BEST DRILLING SERVICES, INC.		
Compstreet:	P.O. BOX 845		
Compcity:	FRIENDSWOOD	Compstate:	TX
Compzip:	77549	Nameassig:	Alfredo Palacios
Traineenam:	Not Reported	Tnum:	Not Reported

Deleted:	0	Site id:	TXPLU2000030973

R113
NW
1/2 - 1 Mile
Higher

TX WELLS **TXPLU2000030972**

Plugtrackn:	28864	Dateentere:	05-DEC-05
Ownname:	Chevron Environmental Mgmt Co.	Ownstreet:	5959 Corporate Drive
Owncity:	Houston	Ownstate:	TX
Ownzip:	77036		
Wellstreet:	1023 Springdale		
Wellcity:	Austin	Wellzip:	Not Reported
County:	Travis	Latitude:	301544
Lat dec:	30.262222		
Longitude:	974152		
Long dec:	-97.697777		
Brmod:	Not Reported	Gn:	58438
Gn1:	58	Gn75:	43
Gn25:	8	Ownwellno:	SEMW-1
Typewater:	0	Typemon:	1
Typeinj:	0	Typedw:	0
Histdrille:	Unknown	Histdrllic:	N/A
Histdatedr:	30-AUG-05	Histtracki:	Not Reported
Histdiamin:	4	Histdepth:	25
Plugdate:	11-NOV-05		
Plugmeth:	No Data		
Plugopname:	Alfredo Palacios	Plugoplic:	5036
Plugmeth1:	1	Plugmeth2:	0
Plugmeth3:	0	Plugmeth4:	0
Plugmethot:	0	Plugvar:	Not Reported
Cdiam1:	none	Cfrom1:	Not Reported
Cto1:	Not Reported	Cdiam2:	Not Reported
Cfrom2:	Not Reported	Cto2:	Not Reported
Cdiam3:	Not Reported	Cfrom3:	Not Reported
Cto3:	Not Reported	Cbfrom1:	0
Cbto1:	25	Cbsacks1:	6 cement bentonite grout
Cbfrom2:	Not Reported	Cbto2:	Not Reported
Cbsacks2:	Not Reported	Cbfrom3:	Not Reported
Cbto3:	Not Reported	Cbsacks3:	Not Reported
Cbfrom4:	Not Reported	Cbto4:	Not Reported
Cbsacks4:	Not Reported	Cbfrom5:	Not Reported
Cbto5:	Not Reported	Cbsacks5:	Not Reported
Compname:	BEST DRILLING SERVICES, INC.		
Compstreet:	P.O. BOX 845		
Compcity:	FRIENDSWOOD	Compstate:	TX
Compzip:	77549	Nameassig:	Alfredo Palacios
Traineenam:	Not Reported	Tnum:	Not Reported
Deleted:	0	Site id:	TXPLU2000030972

R114
NW
1/2 - 1 Mile
Higher

TX WELLS **TXPLU2000030975**

Plugtrackn:	28875	Dateentere:	05-DEC-05
Ownname:	Chevron Environmental Mgmt Co.	Ownstreet:	5959 Corporate Drive
Owncity:	Houston	Ownstate:	TX
Ownzip:	77036		
Wellstreet:	1023 Springdale		
Wellcity:	Austin	Wellzip:	Not Reported
County:	Travis	Latitude:	301544
Lat dec:	30.262222		
Longitude:	974152		
Long dec:	-97.697777		
Brmod:	Not Reported	Gn:	58438
Gn1:	58	Gn75:	43
Gn25:	8	Ownwellno:	SEMW-2
Typewater:	0	Typemon:	1
Typeinj:	0	Typedw:	0
Histdrille:	Unknown	Histdrllic:	N/A
Histdatedr:	30-AUG-05	Histtracki:	Not Reported
Histdiamin:	4	Histdepth:	20
Plugdate:	11-NOV-05		
Plugmeth:	No Data		
Plugopname:	Alfredo Palacios	Plugoplic:	5036
Plugmeth1:	1	Plugmeth2:	0
Plugmeth3:	0	Plugmeth4:	0
Plugmethot:	0	Plugvar:	Not Reported
Cdiam1:	none	Cfrom1:	Not Reported
Cto1:	Not Reported	Cdiam2:	Not Reported
Cfrom2:	Not Reported	Cto2:	Not Reported
Cdiam3:	Not Reported	Cfrom3:	Not Reported
Cto3:	Not Reported	Cbfrom1:	0
Cbto1:	20	Cbsacks1:	4 cement bentonite grout
Cbfrom2:	Not Reported	Cbto2:	Not Reported
Cbsacks2:	Not Reported	Cbfrom3:	Not Reported
Cbto3:	Not Reported	Cbsacks3:	Not Reported
Cbfrom4:	Not Reported	Cbto4:	Not Reported
Cbsacks4:	Not Reported	Cbfrom5:	Not Reported
Cbto5:	Not Reported	Cbsacks5:	Not Reported
Compname:	BEST DRILLING SERVICES, INC.		
Compstreet:	P.O. BOX 845		
Compcity:	FRIENDSWOOD	Compstate:	TX
Compzip:	77549	Nameassig:	Alfredo Palacios
Traineenam:	Not Reported	Tnum:	Not Reported
Deleted:	0	Site id:	TXPLU2000030975

R115
NW
1/2 - 1 Mile
Higher

TX WELLS **TXPLU2000030974**

Plugtrackn:	28874	Dateentere:	05-DEC-05
Ownname:	Chevron Environmental Mgmt Co.	Ownstreet:	5959 Corporate Drive
Owncity:	Houston	Ownstate:	TX
Ownzip:	77036		
Wellstreet:	1023 Springdale		
Wellcity:	Austin	Wellzip:	Not Reported
County:	Travis	Latitude:	301544
Lat dec:	30.262222		
Longitude:	974152		
Long dec:	-97.697777		

Brmod:	Not Reported	Gn:	58438
Gn1:	58	Gn75:	43
Gn25:	8	Ownwellno:	SEMW-15
Typewater:	0	Typemon:	1
Typeinj:	0	Typedw:	0
Histdrille:	Unknown	Histdrllic:	N/A
Histdatedr:	30-AUG-05	Histtracki:	Not Reported
Histdiamin:	4	Histdepth:	20
Plugdate:	11-NOV-05		
Plugmeth:	No Data		
Plugopname:	Alfredo Palacios	Plugoplic:	5036
Plugmeth1:	1	Plugmeth2:	0
Plugmeth3:	0	Plugmeth4:	0
Plugmethot:	0	Plugvar:	Not Reported
Cdiam1:	none	Cfrom1:	Not Reported
Cto1:	Not Reported	Cdiam2:	Not Reported
Cfrom2:	Not Reported	Cto2:	Not Reported
Cdiam3:	Not Reported	Cfrom3:	Not Reported
Cto3:	Not Reported	Cbfrom1:	0
Cbto1:	20	Cbsacks1:	4 cement bentonite grout
Cbfrom2:	Not Reported	Cbto2:	Not Reported
Cbsacks2:	Not Reported	Cbfrom3:	Not Reported
Cbto3:	Not Reported	Cbsacks3:	Not Reported
Cbfrom4:	Not Reported	Cbto4:	Not Reported
Cbsacks4:	Not Reported	Cbfrom5:	Not Reported
Cbto5:	Not Reported	Cbsacks5:	Not Reported
Compname:	BEST DRILLING SERVICES, INC.		
Compstreet:	P.O. BOX 845		
Compcity:	FRIENDSWOOD	Compstate:	TX
Compzip:	77549	Nameassig:	Alfredo Palacios
Traineenam:	Not Reported	Tnum:	Not Reported
Deleted:	0	Site id:	TXPLU2000030974

R116
NW
1/2 - 1 Mile
Higher

TX WELLS **TXPLU2000030969**

Plugtrackn:	28859	Dateentere:	05-DEC-05
Ownname:	Chevron Environmental Mgmt Co.	Ownstreet:	5959 Corporate Drive
Owncity:	Houston	Ownstate:	TX
Ownzip:	77036		
Wellstreet:	1023 Springdale		
Wellcity:	Austin	Wellzip:	Not Reported
County:	Travis	Latitude:	301544
Lat dec:	30.262222		
Longitude:	974152		
Long dec:	-97.697777		
Brmod:	Not Reported	Gn:	58438
Gn1:	58	Gn75:	43
Gn25:	8	Ownwellno:	SEMW-7
Typewater:	0	Typemon:	1
Typeinj:	0	Typedw:	0
Histdrille:	Unknown	Histdrllic:	N/A
Histdatedr:	30-AUG-05	Histtracki:	Not Reported
Histdiamin:	4	Histdepth:	30
Plugdate:	10-NOV-05		
Plugmeth:	No Data		
Plugopname:	Alfredo Palacios	Plugoplic:	5036
Plugmeth1:	1	Plugmeth2:	0
Plugmeth3:	0	Plugmeth4:	0
Plugmethot:	0	Plugvar:	Not Reported

Cdiam1:	none	Cfrom1:	Not Reported
Cto1:	Not Reported	Cdiam2:	Not Reported
Cfrom2:	Not Reported	Cto2:	Not Reported
Cdiam3:	Not Reported	Cfrom3:	Not Reported
Cto3:	Not Reported	Cbfrom1:	0
Cbto1:	30	Cbsacks1:	5 cement bentonite grout
Cbfrom2:	Not Reported	Cbto2:	Not Reported
Cbsacks2:	Not Reported	Cbfrom3:	Not Reported
Cbto3:	Not Reported	Cbsacks3:	Not Reported
Cbfrom4:	Not Reported	Cbto4:	Not Reported
Cbsacks4:	Not Reported	Cbfrom5:	Not Reported
Cbto5:	Not Reported	Cbsacks5:	Not Reported
Compname:	BEST DRILLING SERVICES, INC.		
Compstreet:	P.O. BOX 845		
Compcity:	FRIENDSWOOD	Compstate:	TX
Compzip:	77549	Nameassig:	Alfredo Palacios
Traineenam:	Not Reported	Tnum:	Not Reported
Deleted:	0	Site id:	TXPLU2000030969

R117
NW
1/2 - 1 Mile
Higher

TX WELLS **TXPLU2000030968**

Plugtrackn:	28858	Dateentere:	05-DEC-05
Ownname:	Chevron Environmental Mgmt Co.	Ownstreet:	5959 Corporate Drive
Owncity:	Houston	Ownstate:	TX
Ownzip:	77036		
Wellstreet:	1023 Springdale		
Wellcity:	Austin	Wellzip:	Not Reported
County:	Travis	Latitude:	301544
Lat dec:	30.262222		
Longitude:	974152		
Long dec:	-97.697777		
Brmod:	Not Reported	Gn:	58438
Gn1:	58	Gn75:	43
Gn25:	8	Ownwellno:	SEMW-34
Typewater:	0	Typemon:	1
Typeinj:	0	Typedw:	0
Histdrille:	Unknown	Histdrllic:	N/A
Histdatedr:	30-AUG-05	Histtracki:	Not Reported
Histdiamin:	4	Histdepth:	30
Plugdate:	10-NOV-05		
Plugmeth:	No Data		
Plugopname:	Alfredo Palacios	Plugoplic:	5036
Plugmeth1:	1	Plugmeth2:	0
Plugmeth3:	0	Plugmeth4:	0
Plugmethot:	0	Plugvar:	Not Reported
Cdiam1:	none	Cfrom1:	Not Reported
Cto1:	Not Reported	Cdiam2:	Not Reported
Cfrom2:	Not Reported	Cto2:	Not Reported
Cdiam3:	Not Reported	Cfrom3:	Not Reported
Cto3:	Not Reported	Cbfrom1:	0
Cbto1:	30	Cbsacks1:	5 cement bentonite grout

Cbfrom2:	Not Reported	Cbto2:	Not Reported
Cbsacks2:	Not Reported	Cbfrom3:	Not Reported
Cbto3:	Not Reported	Cbsacks3:	Not Reported
Cbfrom4:	Not Reported	Cbto4:	Not Reported
Cbsacks4:	Not Reported	Cbfrom5:	Not Reported
Cbto5:	Not Reported	Cbsacks5:	Not Reported
Compname:	BEST DRILLING SERVICES, INC.		
Compstreet:	P.O. BOX 845		
Compcity:	FRIENDSWOOD	Compstate:	TX
Compzip:	77549	Nameassig:	Alfredo Palacios
Traineenam:	Not Reported	Tnum:	Not Reported
Deleted:	0	Site id:	TXPLU2000030968

R118
NW
1/2 - 1 Mile
Higher

TX WELLS **TXPLU2000030971**

Plugtrackn:	28863	Dateentere:	05-DEC-05
Ownname:	Chevron Environmental Mgmt Co.	Ownstreet:	5959 Corporate Drive
Owncity:	Houston	Ownstate:	TX
Ownzip:	77036		
Wellstreet:	1023 Springdale		
Wellcity:	Austin	Wellzip:	Not Reported
County:	Travis	Latitude:	301544
Lat dec:	30.262222		
Longitude:	974152		
Long dec:	-97.697777		
Brmod:	Not Reported	Gn:	58438
Gn1:	58	Gn75:	43
Gn25:	8	Ownwellno:	VEW 2-3
Typewater:	0	Typemon:	1
Typeinj:	0	Typedw:	0
Histdrille:	Unknown	Histdrllic:	N/A
Histdatedr:	30-AUG-05	Histtracki:	Not Reported
Histdiamin:	6	Histdepth:	25
Plugdate:	10-NOV-05		
Plugmeth:	No Data		
Plugopname:	Alfredo Palacios	Plugoplic:	5036
Plugmeth1:	1	Plugmeth2:	0
Plugmeth3:	0	Plugmeth4:	0
Plugmethot:	0	Plugvar:	Not Reported
Cdiam1:	none	Cfrom1:	Not Reported
Cto1:	Not Reported	Cdiam2:	Not Reported
Cfrom2:	Not Reported	Cto2:	Not Reported
Cdiam3:	Not Reported	Cfrom3:	Not Reported
Cto3:	Not Reported	Cbfrom1:	0
Cbto1:	25	Cbsacks1:	6 cement bentonite grout
Cbfrom2:	Not Reported	Cbto2:	Not Reported
Cbsacks2:	Not Reported	Cbfrom3:	Not Reported
Cbto3:	Not Reported	Cbsacks3:	Not Reported
Cbfrom4:	Not Reported	Cbto4:	Not Reported
Cbsacks4:	Not Reported	Cbfrom5:	Not Reported
Cbto5:	Not Reported	Cbsacks5:	Not Reported
Compname:	BEST DRILLING SERVICES, INC.		
Compstreet:	P.O. BOX 845		
Compcity:	FRIENDSWOOD	Compstate:	TX
Compzip:	77549	Nameassig:	Alfredo Palacios
Traineenam:	Not Reported	Tnum:	Not Reported

Deleted:	0	Site id:	TXPLU2000030971

R119
NW
1/2 - 1 Mile
Higher

TX WELLS **TXPLU2000030970**

Plugtrackn:	28862	Dateentere:	05-DEC-05
Ownname:	Chevron Environmental Mgmt Co.	Ownstreet:	5959 Corporate Drive
Owncity:	Houston	Ownstate:	TX
Ownzip:	77036		
Wellstreet:	1023 Springdale		
Wellcity:	Austin	Wellzip:	Not Reported
County:	Travis	Latitude:	301544
Lat dec:	30.262222		
Longitude:	974152		
Long dec:	-97.697777		
Brmod:	Not Reported	Gn:	58438
Gn1:	58	Gn75:	43
Gn25:	8	Ownwellno:	SEMW-28
Typewater:	0	Typemon:	1
Typeinj:	0	Typedw:	0
Histdrille:	Unknown	Histdrllic:	N/A
Histdatedr:	30-AUG-05	Histtracki:	Not Reported
Histdiamin:	6	Histdepth:	25
Plugdate:	10-NOV-05		
Plugmeth:	No Data		
Plugopname:	Alfredo Palacios	Plugoplic:	5036
Plugmeth1:	1	Plugmeth2:	0
Plugmeth3:	0	Plugmeth4:	0
Plugmethot:	0	Plugvar:	Not Reported
Cdiam1:	none	Cfrom1:	Not Reported
Cto1:	Not Reported	Cdiam2:	Not Reported
Cfrom2:	Not Reported	Cto2:	Not Reported
Cdiam3:	Not Reported	Cfrom3:	Not Reported
Cto3:	Not Reported	Cbfrom1:	0
Cbto1:	25	Cbsacks1:	6 cement bentonite grout
Cbfrom2:	Not Reported	Cbto2:	Not Reported
Cbsacks2:	Not Reported	Cbfrom3:	Not Reported
Cbto3:	Not Reported	Cbsacks3:	Not Reported
Cbfrom4:	Not Reported	Cbto4:	Not Reported
Cbsacks4:	Not Reported	Cbfrom5:	Not Reported
Cbto5:	Not Reported	Cbsacks5:	Not Reported
Compname:	BEST DRILLING SERVICES, INC.		
Compstreet:	P.O. BOX 845		
Compcity:	FRIENDSWOOD	Compstate:	TX
Compzip:	77549	Nameassig:	Alfredo Palacios
Traineenam:	Not Reported	Tnum:	Not Reported
Deleted:	0	Site id:	TXPLU2000030970

R120
NW
1/2 - 1 Mile
Higher

TX WELLS **TXPLU2000030981**

Plugtrackn:	28876	Dateentere:	05-DEC-05
Ownname:	Chevron Environmental Mgmt Co.	Ownstreet:	5959 Corporate Drive
Owncity:	Houston	Ownstate:	TX
Ownzip:	77036		
Wellstreet:	1023 Springdale		
Wellcity:	Austin	Wellzip:	Not Reported
County:	Travis	Latitude:	301544
Lat dec:	30.262222		
Longitude:	974152		
Long dec:	-97.697777		
Brmod:	Not Reported	Gn:	58438
Gn1:	58	Gn75:	43
Gn25:	8	Ownwellno:	VEW 2-10
Typewater:	0	Typemon:	1
Typeinj:	0	Typedw:	0
Histdrille:	Unknown	Histdrllic:	N/A
Histdatedr:	30-AUG-05	Histtracki:	Not Reported
Histdiamin:	4	Histdepth:	20
Plugdate:	11-NOV-05		
Plugmeth:	No Data		
Plugopname:	Alfredo Palacios	Plugoplic:	5036
Plugmeth1:	1	Plugmeth2:	0
Plugmeth3:	0	Plugmeth4:	0
Plugmethot:	0	Plugvar:	Not Reported
Cdiam1:	none	Cfrom1:	Not Reported
Cto1:	Not Reported	Cdiam2:	Not Reported
Cfrom2:	Not Reported	Cto2:	Not Reported
Cdiam3:	Not Reported	Cfrom3:	Not Reported
Cto3:	Not Reported	Cbfrom1:	0
Cbto1:	20	Cbsacks1:	4 cement bentonite grout
Cbfrom2:	Not Reported	Cbto2:	Not Reported
Cbsacks2:	Not Reported	Cbfrom3:	Not Reported
Cbto3:	Not Reported	Cbsacks3:	Not Reported
Cbfrom4:	Not Reported	Cbto4:	Not Reported
Cbsacks4:	Not Reported	Cbfrom5:	Not Reported
Cbto5:	Not Reported	Cbsacks5:	Not Reported
Compname:	BEST DRILLING SERVICES, INC.		
Compstreet:	P.O. BOX 845		
Compcity:	FRIENDSWOOD	Compstate:	TX
Compzip:	77549	Nameassig:	Alfredo Palacios
Traineenam:	Not Reported	Tnum:	Not Reported
Deleted:	0	Site id:	TXPLU2000030981

R121
NW
1/2 - 1 Mile
Higher

TX WELLS **TXPLU2000030980**

Plugtrackn:	28873	Dateentere:	05-DEC-05
Ownname:	Chevron Environmental Mgmt Co.	Ownstreet:	5959 Corporate Drive
Owncity:	Houston	Ownstate:	TX
Ownzip:	77036		
Wellstreet:	1023 Springdale		
Wellcity:	Austin	Wellzip:	Not Reported
County:	Travis	Latitude:	301544
Lat dec:	30.262222		
Longitude:	974152		
Long dec:	-97.697777		

Brmod:	Not Reported	Gn:	58438
Gn1:	58	Gn75:	43
Gn25:	8	Ownwellno:	SEMW-21
Typewater:	0	Typemon:	1
Typeinj:	0	Typedw:	0
Histdrille:	Unknown	Histdrllic:	N/A
Histdatedr:	30-AUG-05	Histtracki:	Not Reported
Histdiamin:	4	Histdepth:	20
Plugdate:	11-NOV-05		
Plugmeth:	No Data		
Plugopname:	Alfredo Palacios	Plugoplic:	5036
Plugmeth1:	1	Plugmeth2:	0
Plugmeth3:	0	Plugmeth4:	0
Plugmethot:	0	Plugvar:	Not Reported
Cdiam1:	none	Cfrom1:	Not Reported
Cto1:	Not Reported	Cdiam2:	Not Reported
Cfrom2:	Not Reported	Cto2:	Not Reported
Cdiam3:	Not Reported	Cfrom3:	Not Reported
Cto3:	Not Reported	Cbfrom1:	0
Cbto1:	20	Cbsacks1:	4 cement bentonite grout
Cbfrom2:	Not Reported	Cbto2:	Not Reported
Cbsacks2:	Not Reported	Cbfrom3:	Not Reported
Cbto3:	Not Reported	Cbsacks3:	Not Reported
Cbfrom4:	Not Reported	Cbto4:	Not Reported
Cbsacks4:	Not Reported	Cbfrom5:	Not Reported
Cbto5:	Not Reported	Cbsacks5:	Not Reported
Compname:	BEST DRILLING SERVICES, INC.		
Compstreet:	P.O. BOX 845		
Compcity:	FRIENDSWOOD	Compstate:	TX
Compzip:	77549	Nameassig:	Alfredo Palacios
Traineenam:	Not Reported	Tnum:	Not Reported
Deleted:	0	Site id:	TXPLU2000030980

R122
NW
1/2 - 1 Mile
Higher

TX WELLS **TXPLU2000030983**

Plugtrackn:	28880	Dateentere:	05-DEC-05
Ownname:	Chevron Environmental Mgmt Co.	Ownstreet:	5959 Corporate Drive
Owncity:	Houston	Ownstate:	TX
Ownzip:	77036		
Wellstreet:	1023 Springdale		
Wellcity:	Austin	Wellzip:	Not Reported
County:	Travis	Latitude:	301544
Lat dec:	30.262222		
Longitude:	974152		
Long dec:	-97.697777		
Brmod:	Not Reported	Gn:	58438
Gn1:	58	Gn75:	43
Gn25:	8	Ownwellno:	VEWZ-11
Typewater:	0	Typemon:	1
Typeinj:	0	Typedw:	0
Histdrille:	Unknown	Histdrllic:	N/A
Histdatedr:	30-AUG-05	Histtracki:	Not Reported
Histdiamin:	4	Histdepth:	20
Plugdate:	11-NOV-05		
Plugmeth:	No Data		
Plugopname:	Alfredo Palacios	Plugoplic:	5036
Plugmeth1:	1	Plugmeth2:	0
Plugmeth3:	0	Plugmeth4:	0
Plugmethot:	0	Plugvar:	Not Reported

Cdiam1:	none	Cfrom1:	Not Reported
Cto1:	Not Reported	Cdiam2:	Not Reported
Cfrom2:	Not Reported	Cto2:	Not Reported
Cdiam3:	Not Reported	Cfrom3:	Not Reported
Cto3:	Not Reported	Cbfrom1:	0
Cbto1:	20	Cbsacks1:	4 cement bentonite grout
Cbfrom2:	Not Reported	Cbto2:	Not Reported
Cbsacks2:	Not Reported	Cbfrom3:	Not Reported
Cbto3:	Not Reported	Cbsacks3:	Not Reported
Cbfrom4:	Not Reported	Cbto4:	Not Reported
Cbsacks4:	Not Reported	Cbfrom5:	Not Reported
Cbto5:	Not Reported	Cbsacks5:	Not Reported
Compname:	BEST DRILLING SERVICES, INC.		
Compstreet:	P.O. BOX 845		
Compcity:	FRIENDSWOOD	Compstate:	TX
Compzip:	77549	Nameassig:	Alfredo Palacios
Traineenam:	Not Reported	Tnum:	Not Reported
Deleted:	0	Site id:	TXPLU2000030983

R123
NW
1/2 - 1 Mile
Higher

TX WELLS **TXPLU2000030982**

Plugtrackn:	28882	Dateentere:	05-DEC-05
Ownname:	Chevron Environmental Mgmt Co.	Ownstreet:	5959 Corporate Drive
Owncity:	Houston	Ownstate:	TX
Ownzip:	77036		
Wellstreet:	1023 Springdale		
Wellcity:	Austin	Wellzip:	Not Reported
County:	Travis	Latitude:	301544
Lat dec:	30.262222		
Longitude:	974152		
Long dec:	-97.697777		
Brmod:	Not Reported	Gn:	58438
Gn1:	58	Gn75:	43
Gn25:	8	Ownwellno:	VEW 2-2
Typewater:	0	Typemon:	1
Typeinj:	0	Typedw:	0
Histdrille:	Unknown	Histdrllic:	N/A
Histdatedr:	30-AUG-05	Histtracki:	Not Reported
Histdiamin:	4	Histdepth:	30
Plugdate:	11-NOV-05		
Plugmeth:	No Data		
Plugopname:	Alfredo Palacios	Plugoplic:	5036
Plugmeth1:	1	Plugmeth2:	0
Plugmeth3:	0	Plugmeth4:	0
Plugmethot:	0	Plugvar:	Not Reported
Cdiam1:	none	Cfrom1:	Not Reported
Cto1:	Not Reported	Cdiam2:	Not Reported
Cfrom2:	Not Reported	Cto2:	Not Reported
Cdiam3:	Not Reported	Cfrom3:	Not Reported
Cto3:	Not Reported	Cbfrom1:	0
Cbto1:	30	Cbsacks1:	6 cement bentonite grout

Cbfrom2:	Not Reported	Cbto2:	Not Reported
Cbsacks2:	Not Reported	Cbfrom3:	Not Reported
Cbto3:	Not Reported	Cbsacks3:	Not Reported
Cbfrom4:	Not Reported	Cbto4:	Not Reported
Cbsacks4:	Not Reported	Cbfrom5:	Not Reported
Cbto5:	Not Reported	Cbsacks5:	Not Reported
Compname:	BEST DRILLING SERVICES, INC.		
Compstreet:	P.O. BOX 845		
Compcity:	FRIENDSWOOD	Compstate:	TX
Compzip:	77549	Nameassig:	Alfredo Palacios
Traineenam:	Not Reported	Tnum:	Not Reported
Deleted:	0	Site id:	TXPLU2000030982

R124
NW
1/2 - 1 Mile
Higher

TX WELLS **TXPLU2000030977**

Plugtrackn:	28878	Dateentere:	05-DEC-05
Ownname:	Chevron Environmental Mgmt Co.	Ownstreet:	5959 Corporate Drive
Owncity:	Houston	Ownstate:	TX
Ownzip:	77036		
Wellstreet:	1023 Springdale		
Wellcity:	Austin	Wellzip:	Not Reported
County:	Travis	Latitude:	301544
Lat dec:	30.262222		
Longitude:	974152		
Long dec:	-97.697777		
Brmod:	Not Reported	Gn:	58438
Gn1:	58	Gn75:	43
Gn25:	8	Ownwellno:	VEW 2-4
Typewater:	0	Typemon:	1
Typeinj:	0	Typedw:	0
Histdrille:	Unknown	Histdrllic:	N/A
Histdatedr:	30-AUG-05	Histtracki:	Not Reported
Histdiamin:	4	Histdepth:	20
Plugdate:	11-NOV-05		
Plugmeth:	No Data		
Plugopname:	Alfredo Palacios	Plugoplic:	5036
Plugmeth1:	1	Plugmeth2:	0
Plugmeth3:	0	Plugmeth4:	0
Plugmethot:	0	Plugvar:	Not Reported
Cdiam1:	none	Cfrom1:	Not Reported
Cto1:	Not Reported	Cdiam2:	Not Reported
Cfrom2:	Not Reported	Cto2:	Not Reported
Cdiam3:	Not Reported	Cfrom3:	Not Reported
Cto3:	Not Reported	Cbfrom1:	0
Cbto1:	20	Cbsacks1:	4 cement bentonite grout
Cbfrom2:	Not Reported	Cbto2:	Not Reported
Cbsacks2:	Not Reported	Cbfrom3:	Not Reported
Cbto3:	Not Reported	Cbsacks3:	Not Reported
Cbfrom4:	Not Reported	Cbto4:	Not Reported
Cbsacks4:	Not Reported	Cbfrom5:	Not Reported
Cbto5:	Not Reported	Cbsacks5:	Not Reported
Compname:	BEST DRILLING SERVICES, INC.		
Compstreet:	P.O. BOX 845		
Compcity:	FRIENDSWOOD	Compstate:	TX
Compzip:	77549	Nameassig:	Alfredo Palacios
Traineenam:	Not Reported	Tnum:	Not Reported

Deleted:	0	Site id:	TXPLU2000030977

R125
NW
1/2 - 1 Mile
Higher

TX WELLS **TXPLU2000030976**

Plugtrackn:	28877	Dateentere:	05-DEC-05
Ownname:	Chevron Environmental Mgmt Co.	Ownstreet:	5959 Corporate Drive
Owncity:	Houston	Ownstate:	TX
Ownzip:	77036		
Wellstreet:	1023 Springdale		
Wellcity:	Austin	Wellzip:	Not Reported
County:	Travis	Latitude:	301544
Lat dec:	30.262222		
Longitude:	974152		
Long dec:	-97.697777		
Brmod:	Not Reported	Gn:	58438
Gn1:	58	Gn75:	43
Gn25:	8	Ownwellno:	VEW 2
Typewater:	0	Typemon:	1
Typeinj:	0	Typedw:	0
Histdrille:	Unknown	Histdrllic:	N/A
Histdatedr:	30-AUG-05	Histtracki:	Not Reported
Histdiamin:	4	Histdepth:	20
Plugdate:	11-NOV-05		
Plugmeth:	No Data		
Plugopname:	Alfredo Palacios	Plugoplic:	5036
Plugmeth1:	1	Plugmeth2:	0
Plugmeth3:	0	Plugmeth4:	0
Plugmethot:	0	Plugvar:	Not Reported
Cdiam1:	none	Cfrom1:	Not Reported
Cto1:	Not Reported	Cdiam2:	Not Reported
Cfrom2:	Not Reported	Cto2:	Not Reported
Cdiam3:	Not Reported	Cfrom3:	Not Reported
Cto3:	Not Reported	Cbfrom1:	0
Cbto1:	20	Cbsacks1:	4 cement bentonite grout
Cbfrom2:	Not Reported	Cbto2:	Not Reported
Cbsacks2:	Not Reported	Cbfrom3:	Not Reported
Cbto3:	Not Reported	Cbsacks3:	Not Reported
Cbfrom4:	Not Reported	Cbto4:	Not Reported
Cbsacks4:	Not Reported	Cbfrom5:	Not Reported
Cbto5:	Not Reported	Cbsacks5:	Not Reported
Compname:	BEST DRILLING SERVICES, INC.		
Compstreet:	P.O. BOX 845		
Compcity:	FRIENDSWOOD	Compstate:	TX
Compzip:	77549	Nameassig:	Alfredo Palacios
Traineenam:	Not Reported	Tnum:	Not Reported
Deleted:	0	Site id:	TXPLU2000030976

R126
NW
1/2 - 1 Mile
Higher

TX WELLS **TXPLU2000030979**

Plugtrackn:	28871	Dateentere:	05-DEC-05
Ownname:	Chevron Environmental Mgmt Co.	Ownstreet:	5959 Corporate Drive
Owncity:	Houston	Ownstate:	TX
Ownzip:	77036		
Wellstreet:	1023 Springdale		
Wellcity:	Austin	Wellzip:	Not Reported
County:	Travis	Latitude:	301544
Lat dec:	30.262222		
Longitude:	974152		
Long dec:	-97.697777		
Brmod:	Not Reported	Gn:	58438
Gn1:	58	Gn75:	43
Gn25:	8	Ownwellno:	SEMW-16
Typewater:	0	Typemon:	1
Typeinj:	0	Typedw:	0
Histdrille:	Unknown	Histdrllic:	N/A
Histdatedr:	30-AUG-05	Histtracki:	Not Reported
Histdiamin:	4	Histdepth:	20
Plugdate:	11-NOV-05		
Plugmeth:	No Data		
Plugopname:	Alfredo Palacios	Plugoplic:	5036
Plugmeth1:	1	Plugmeth2:	0
Plugmeth3:	0	Plugmeth4:	0
Plugmethot:	0	Plugvar:	Not Reported
Cdiam1:	none	Cfrom1:	Not Reported
Cto1:	Not Reported	Cdiam2:	Not Reported
Cfrom2:	Not Reported	Cto2:	Not Reported
Cdiam3:	Not Reported	Cfrom3:	Not Reported
Cto3:	Not Reported	Cbfrom1:	0
Cbto1:	20	Cbsacks1:	4 cement bentonite grout
Cbfrom2:	Not Reported	Cbto2:	Not Reported
Cbsacks2:	Not Reported	Cbfrom3:	Not Reported
Cbto3:	Not Reported	Cbsacks3:	Not Reported
Cbfrom4:	Not Reported	Cbto4:	Not Reported
Cbsacks4:	Not Reported	Cbfrom5:	Not Reported
Cbto5:	Not Reported	Cbsacks5:	Not Reported
Compname:	BEST DRILLING SERVICES, INC.		
Compstreet:	P.O. BOX 845		
Compcity:	FRIENDSWOOD	Compstate:	TX
Compzip:	77549	Nameassig:	Alfredo Palacios
Traineenam:	Not Reported	Tnum:	Not Reported
Deleted:	0	Site id:	TXPLU2000030979

R127
NW
1/2 - 1 Mile
Higher

TX WELLS **TXPLU2000030978**

Plugtrackn:	28870	Dateentere:	05-DEC-05
Ownname:	Chevron Environmental Mgmt Co.	Ownstreet:	5959 Corporate Drive
Owncity:	Houston	Ownstate:	TX
Ownzip:	77036		
Wellstreet:	1023 Springdale		
Wellcity:	Austin	Wellzip:	Not Reported
County:	Travis	Latitude:	301544
Lat dec:	30.262222		
Longitude:	974152		
Long dec:	-97.697777		

Brmod:	Not Reported	Gn:	58438
Gn1:	58	Gn75:	43
Gn25:	8	Ownwellno:	RW-1
Typewater:	0	Typemon:	1
Typeinj:	0	Typedw:	0
Histdrille:	Unknown	Histdrllic:	N/A
Histdatedr:	30-AUG-05	Histtracki:	Not Reported
Histdiamin:	4	Histdepth:	25
Plugdate:	11-NOV-05		
Plugmeth:	No Data		
Plugopname:	Alfredo Palacios	Plugoplic:	5036
Plugmeth1:	1	Plugmeth2:	0
Plugmeth3:	0	Plugmeth4:	0
Plugmethot:	0	Plugvar:	Not Reported
Cdiam1:	none	Cfrom1:	Not Reported
Cto1:	Not Reported	Cdiam2:	Not Reported
Cfrom2:	Not Reported	Cto2:	Not Reported
Cdiam3:	Not Reported	Cfrom3:	Not Reported
Cto3:	Not Reported	Cbfrom1:	0
Cbto1:	25	Cbsacks1:	5 cement bentonite grout
Cbfrom2:	Not Reported	Cbto2:	Not Reported
Cbsacks2:	Not Reported	Cbfrom3:	Not Reported
Cbto3:	Not Reported	Cbsacks3:	Not Reported
Cbfrom4:	Not Reported	Cbto4:	Not Reported
Cbsacks4:	Not Reported	Cbfrom5:	Not Reported
Cbto5:	Not Reported	Cbsacks5:	Not Reported
Compname:	BEST DRILLING SERVICES, INC.		
Compstreet:	P.O. BOX 845		
Compcity:	FRIENDSWOOD	Compstate:	TX
Compzip:	77549	Nameassig:	Alfredo Palacios
Traineenam:	Not Reported	Tnum:	Not Reported
Deleted:	0	Site id:	TXPLU2000030978

R128
NW
1/2 - 1 Mile
Higher

TX WELLS **TXPLU2000030957**

Plugtrackn:	28842	Dateentere:	05-DEC-05
Ownname:	Chevron Environmental Mgmt Co.	Ownstreet:	5959 Corporate Drive
Owncity:	Houston	Ownstate:	TX
Ownzip:	77036		
Wellstreet:	1023 Springdale		
Wellcity:	Austin	Wellzip:	Not Reported
County:	Travis	Latitude:	301544
Lat dec:	30.262222		
Longitude:	974152		
Long dec:	-97.697777		
Brmod:	Not Reported	Gn:	58438
Gn1:	58	Gn75:	43
Gn25:	8	Ownwellno:	SEMW-24
Typewater:	0	Typemon:	1
Typeinj:	0	Typedw:	0
Histdrille:	Unknown	Histdrllic:	N/A
Histdatedr:	04-OCT-04	Histtracki:	Not Reported
Histdiamin:	4	Histdepth:	20
Plugdate:	09-NOV-05		
Plugmeth:	No Data		
Plugopname:	Alfredo Palacios	Plugoplic:	5036
Plugmeth1:	1	Plugmeth2:	0
Plugmeth3:	0	Plugmeth4:	0
Plugmethot:	0	Plugvar:	Not Reported

Cdiam1:	none	Cfrom1:	Not Reported
Cto1:	Not Reported	Cdiam2:	Not Reported
Cfrom2:	Not Reported	Cto2:	Not Reported
Cdiam3:	Not Reported	Cfrom3:	Not Reported
Cto3:	Not Reported	Cbfrom1:	0
Cbto1:	20	Cbsacks1:	4 cement bentonite grout
Cbfrom2:	Not Reported	Cbto2:	Not Reported
Cbsacks2:	Not Reported	Cbfrom3:	Not Reported
Cbto3:	Not Reported	Cbsacks3:	Not Reported
Cbfrom4:	Not Reported	Cbto4:	Not Reported
Cbsacks4:	Not Reported	Cbfrom5:	Not Reported
Cbto5:	Not Reported	Cbsacks5:	Not Reported
Compname:	BEST DRILLING SERVICES, INC.		
Compstreet:	P.O. BOX 845		
Compcity:	FRIENDSWOOD	Compstate:	TX
Compzip:	77549	Nameassig:	Alfredo Palacios
Traineenam:	Not Reported	Tnum:	Not Reported
Deleted:	0	Site id:	TXPLU2000030957

R129
NW
1/2 - 1 Mile
Higher

TX WELLS **TXPLU2000030956**

Plugtrackn:	28840	Dateentere:	05-DEC-05
Ownname:	Chevron Environmental Mgmt Co.	Ownstreet:	5959 Corporate Drive
Owncity:	Houston	Ownstate:	TX
Ownzip:	77036		
Wellstreet:	1023 Springdale		
Wellcity:	Austin	Wellzip:	Not Reported
County:	Travis	Latitude:	301544
Lat dec:	30.262222		
Longitude:	974152		
Long dec:	-97.697777		
Brmod:	Not Reported	Gn:	58438
Gn1:	58	Gn75:	43
Gn25:	8	Ownwellno:	RW-A & RW-6
Typewater:	0	Typemon:	1
Typeinj:	0	Typedw:	0
Histdrille:	Unknown	Histdrllic:	N/A
Histdatedr:	04-OCT-04	Histtracki:	Not Reported
Histdiamin:	4	Histdepth:	20
Plugdate:	09-NOV-05		
Plugmeth:	No Data		
Plugopname:	Alfredo Palacios	Plugoplic:	5036
Plugmeth1:	1	Plugmeth2:	0
Plugmeth3:	0	Plugmeth4:	0
Plugmethot:	0	Plugvar:	Not Reported
Cdiam1:	none	Cfrom1:	Not Reported
Cto1:	Not Reported	Cdiam2:	Not Reported
Cfrom2:	Not Reported	Cto2:	Not Reported
Cdiam3:	Not Reported	Cfrom3:	Not Reported
Cto3:	Not Reported	Cbfrom1:	0
Cbto1:	20	Cbsacks1:	4 cement bentonite grout

Cbfrom2:	Not Reported	Cbto2:	Not Reported
Cbsacks2:	Not Reported	Cbfrom3:	Not Reported
Cbto3:	Not Reported	Cbsacks3:	Not Reported
Cbfrom4:	Not Reported	Cbto4:	Not Reported
Cbsacks4:	Not Reported	Cbfrom5:	Not Reported
Cbto5:	Not Reported	Cbsacks5:	Not Reported
Compname:	BEST DRILLING SERVICES, INC.		
Compstreet:	P.O. BOX 845		
Compcity:	FRIENDSWOOD	Compstate:	TX
Compzip:	77549	Nameassig:	Alfredo Palacios
Traineenam:	Not Reported	Tnum:	Not Reported
Deleted:	0	Site id:	TXPLU2000030956

R130
NW
1/2 - 1 Mile
Higher

TX WELLS **TXPLU2000030959**

Plugtrackn:	28847	Dateentere:	05-DEC-05
Ownname:	Chevron Environmental Mgmt Co.	Ownstreet:	5959 Corporate Drive
Owncity:	Houston	Ownstate:	TX
Ownzip:	77036		
Wellstreet:	1023 Springdale		
Wellcity:	Austin	Wellzip:	Not Reported
County:	Travis	Latitude:	301544
Lat dec:	30.262222		
Longitude:	974152		
Long dec:	-97.697777		
Brmod:	Not Reported	Gn:	58438
Gn1:	58	Gn75:	43
Gn25:	8	Ownwellno:	RW-5
Typewater:	0	Typemon:	1
Typeinj:	0	Typedw:	0
Histdrille:	Unknown	Histdrllic:	N/A
Histdatedr:	04-OCT-04	Histtracki:	Not Reported
Histdiamin:	4	Histdepth:	20
Plugdate:	09-NOV-05		
Plugmeth:	No Data		
Plugopname:	Alfredo Palacios	Plugoplic:	5036
Plugmeth1:	1	Plugmeth2:	0
Plugmeth3:	0	Plugmeth4:	0
Plugmethot:	0	Plugvar:	Not Reported
Cdiam1:	none	Cfrom1:	Not Reported
Cto1:	Not Reported	Cdiam2:	Not Reported
Cfrom2:	Not Reported	Cto2:	Not Reported
Cdiam3:	Not Reported	Cfrom3:	Not Reported
Cto3:	Not Reported	Cbfrom1:	0
Cbto1:	20	Cbsacks1:	4 cement bentonite grout
Cbfrom2:	Not Reported	Cbto2:	Not Reported
Cbsacks2:	Not Reported	Cbfrom3:	Not Reported
Cbto3:	Not Reported	Cbsacks3:	Not Reported
Cbfrom4:	Not Reported	Cbto4:	Not Reported
Cbsacks4:	Not Reported	Cbfrom5:	Not Reported
Cbto5:	Not Reported	Cbsacks5:	Not Reported
Compname:	BEST DRILLING SERVICES, INC.		
Compstreet:	P.O. BOX 845		
Compcity:	FRIENDSWOOD	Compstate:	TX
Compzip:	77549	Nameassig:	Alfredo Palacios
Traineenam:	Not Reported	Tnum:	Not Reported

Deleted:	0	Site id:	TXPLU2000030959

R131
NW
1/2 - 1 Mile
Higher

TX WELLS **TXPLU2000030958**

Plugtrackn:	28844	Dateentere:	05-DEC-05
Ownname:	Chevron Environmental Mgmt Co.	Ownstreet:	5959 Corporate Drive
Owncity:	Houston	Ownstate:	TX
Ownzip:	77036		
Wellstreet:	1023 Springdale		
Wellcity:	Austin	Wellzip:	Not Reported
County:	Travis	Latitude:	301544
Lat dec:	30.262222		
Longitude:	974152		
Long dec:	-97.697777		
Brmod:	Not Reported	Gn:	58438
Gn1:	58	Gn75:	43
Gn25:	8	Ownwellno:	SEMW-10
Typewater:	0	Typemon:	1
Typeinj:	0	Typedw:	0
Histdrille:	Unknown	Histdrllic:	N/A
Histdatedr:	04-OCT-04	Histtracki:	Not Reported
Histdiamin:	4	Histdepth:	20
Plugdate:	09-NOV-05		
Plugmeth:	No Data		
Plugopname:	Alfredo Palacios	Plugoplic:	5036
Plugmeth1:	1	Plugmeth2:	0
Plugmeth3:	0	Plugmeth4:	0
Plugmethot:	0	Plugvar:	Not Reported
Cdiam1:	none	Cfrom1:	Not Reported
Cto1:	Not Reported	Cdiam2:	Not Reported
Cfrom2:	Not Reported	Cto2:	Not Reported
Cdiam3:	Not Reported	Cfrom3:	Not Reported
Cto3:	Not Reported	Cbfrom1:	0
Cbto1:	20	Cbsacks1:	4 cement bentonite grout
Cbfrom2:	Not Reported	Cbto2:	Not Reported
Cbsacks2:	Not Reported	Cbfrom3:	Not Reported
Cbto3:	Not Reported	Cbsacks3:	Not Reported
Cbfrom4:	Not Reported	Cbto4:	Not Reported
Cbsacks4:	Not Reported	Cbfrom5:	Not Reported
Cbto5:	Not Reported	Cbsacks5:	Not Reported
Compname:	BEST DRILLING SERVICES, INC.		
Compstreet:	P.O. BOX 845		
Compcity:	FRIENDSWOOD	Compstate:	TX
Compzip:	77549	Nameassig:	Alfredo Palacios
Traineenam:	Not Reported	Tnum:	Not Reported
Deleted:	0	Site id:	TXPLU2000030958

R132
NW
1/2 - 1 Mile
Higher

TX WELLS **TXPLU2000030953**

Plugtrackn:	28845	Dateentere:	05-DEC-05
Ownname:	Chevron Environmental Mgmt Co.	Ownstreet:	5959 Corporate Drive
Owncity:	Houston	Ownstate:	TX
Ownzip:	77036		
Wellstreet:	1023 Springdale		
Wellcity:	Austin	Wellzip:	Not Reported
County:	Travis	Latitude:	301544
Lat dec:	30.262222		
Longitude:	974152		
Long dec:	-97.697777		
Brmod:	Not Reported	Gn:	58438
Gn1:	58	Gn75:	43
Gn25:	8	Ownwellno:	SEMW-9
Typewater:	0	Typemon:	1
Typeinj:	0	Typedw:	0
Histdrille:	Unknown	Histdrllic:	N/A
Histdatedr:	04-OCT-04	Histtracki:	Not Reported
Histdiamin:	4	Histdepth:	20
Plugdate:	09-NOV-05		
Plugmeth:	No Data		
Plugopname:	Alfredo Palacios	Plugoplic:	5036
Plugmeth1:	1	Plugmeth2:	0
Plugmeth3:	0	Plugmeth4:	0
Plugmethot:	0	Plugvar:	Not Reported
Cdiam1:	none	Cfrom1:	Not Reported
Cto1:	Not Reported	Cdiam2:	Not Reported
Cfrom2:	Not Reported	Cto2:	Not Reported
Cdiam3:	Not Reported	Cfrom3:	Not Reported
Cto3:	Not Reported	Cbfrom1:	0
Cbto1:	20	Cbsacks1:	4 cement bentonite grout
Cbfrom2:	Not Reported	Cbto2:	Not Reported
Cbsacks2:	Not Reported	Cbfrom3:	Not Reported
Cbto3:	Not Reported	Cbsacks3:	Not Reported
Cbfrom4:	Not Reported	Cbto4:	Not Reported
Cbsacks4:	Not Reported	Cbfrom5:	Not Reported
Cbto5:	Not Reported	Cbsacks5:	Not Reported
Compname:	BEST DRILLING SERVICES, INC.		
Compstreet:	P.O. BOX 845		
Compcity:	FRIENDSWOOD	Compstate:	TX
Compzip:	77549	Nameassig:	Alfredo Palacios
Traineenam:	Not Reported	Tnum:	Not Reported
Deleted:	0	Site id:	TXPLU2000030953

R133
NW
1/2 - 1 Mile
Higher

TX WELLS **TXPLU2000030952**

Plugtrackn:	28837	Dateentere:	05-DEC-05
Ownname:	Chevron Environmental Mgmt Co.	Ownstreet:	5959 Corporate Drive
Owncity:	Houston	Ownstate:	TX
Ownzip:	77036		
Wellstreet:	1023 Springdale		
Wellcity:	Austin	Wellzip:	Not Reported
County:	Travis	Latitude:	301544
Lat dec:	30.262222		
Longitude:	974152		
Long dec:	-97.697777		

Brmod:	Not Reported	Gn:	58438
Gn1:	58	Gn75:	43
Gn25:	8	Ownwellno:	SEMW-12
Typewater:	0	Typemon:	1
Typeinj:	0	Typedw:	0
Histdrille:	Unknown	Histdrllic:	N/A
Histdatedr:	04-OCT-04	Histtracki:	Not Reported
Histdiamin:	4	Histdepth:	20
Plugdate:	09-NOV-05		
Plugmeth:	No Data		
Plugopname:	Alfredo Palacios	Plugoplic:	5036
Plugmeth1:	1	Plugmeth2:	0
Plugmeth3:	0	Plugmeth4:	0
Plugmethot:	0	Plugvar:	Not Reported
Cdiam1:	none	Cfrom1:	Not Reported
Cto1:	Not Reported	Cdiam2:	Not Reported
Cfrom2:	Not Reported	Cto2:	Not Reported
Cdiam3:	Not Reported	Cfrom3:	Not Reported
Cto3:	Not Reported	Cbfrom1:	0
Cbto1:	20	Cbsacks1:	4 cement bentonite grout
Cbfrom2:	Not Reported	Cbto2:	Not Reported
Cbsacks2:	Not Reported	Cbfrom3:	Not Reported
Cbto3:	Not Reported	Cbsacks3:	Not Reported
Cbfrom4:	Not Reported	Cbto4:	Not Reported
Cbsacks4:	Not Reported	Cbfrom5:	Not Reported
Cbto5:	Not Reported	Cbsacks5:	Not Reported
Compname:	BEST DRILLING SERVICES, INC.		
Compstreet:	P.O. BOX 845		
Compcity:	FRIENDSWOOD	Compstate:	TX
Compzip:	77549	Nameassig:	Alfredo Palacios
Traineenam:	Not Reported	Tnum:	Not Reported
Deleted:	0	Site id:	TXPLU2000030952

R134
NW
1/2 - 1 Mile
Higher

TX WELLS **TXPLU2000030955**

Plugtrackn:	28838	Dateentere:	05-DEC-05
Ownname:	Chevron Environmental Mgmt Co.	Ownstreet:	5959 Corporate Drive
Owncity:	Houston	Ownstate:	TX
Ownzip:	77036		
Wellstreet:	1023 Springdale		
Wellcity:	Austin	Wellzip:	Not Reported
County:	Travis	Latitude:	301544
Lat dec:	30.262222		
Longitude:	974152		
Long dec:	-97.697777		
Brmod:	Not Reported	Gn:	58438
Gn1:	58	Gn75:	43
Gn25:	8	Ownwellno:	SEMW-33
Typewater:	0	Typemon:	1
Typeinj:	0	Typedw:	0
Histdrille:	Unknown	Histdrllic:	N/A
Histdatedr:	04-OCT-04	Histtracki:	Not Reported
Histdiamin:	4	Histdepth:	20
Plugdate:	09-NOV-05		
Plugmeth:	No Data		
Plugopname:	Alfredo Palacios	Plugoplic:	5036
Plugmeth1:	1	Plugmeth2:	0
Plugmeth3:	0	Plugmeth4:	0
Plugmethot:	0	Plugvar:	Not Reported

Cdiam1:	none	Cfrom1:	Not Reported
Cto1:	Not Reported	Cdiam2:	Not Reported
Cfrom2:	Not Reported	Cto2:	Not Reported
Cdiam3:	Not Reported	Cfrom3:	Not Reported
Cto3:	Not Reported	Cbfrom1:	0
Cbto1:	20	Cbsacks1:	4 cement bentonite grout
Cbfrom2:	Not Reported	Cbto2:	Not Reported
Cbsacks2:	Not Reported	Cbfrom3:	Not Reported
Cbto3:	Not Reported	Cbsacks3:	Not Reported
Cbfrom4:	Not Reported	Cbto4:	Not Reported
Cbsacks4:	Not Reported	Cbfrom5:	Not Reported
Cbto5:	Not Reported	Cbsacks5:	Not Reported
Compname:	BEST DRILLING SERVICES, INC.		
Compstreet:	P.O. BOX 845		
Compcity:	FRIENDSWOOD	Compstate:	TX
Compzip:	77549	Nameassig:	Alfredo Palacios
Traineenam:	Not Reported	Tnum:	Not Reported
Deleted:	0	Site id:	TXPLU2000030955

R135
NW
1/2 - 1 Mile
Higher

TX WELLS **TXPLU2000030954**

Plugtrackn:	28834	Dateentere:	05-DEC-05
Ownname:	Chevron Environmental Mgmt Co.	Ownstreet:	5959 Corporate Drive
Owncity:	Houston	Ownstate:	TX
Ownzip:	77036		
Wellstreet:	1023 Springdale		
Wellcity:	Austin	Wellzip:	Not Reported
County:	Travis	Latitude:	301544
Lat dec:	30.262222		
Longitude:	974152		
Long dec:	-97.697777		
Brmod:	Not Reported	Gn:	58438
Gn1:	58	Gn75:	43
Gn25:	8	Ownwellno:	SEMW-22
Typewater:	0	Typemon:	1
Typeinj:	0	Typedw:	0
Histdrille:	Unknown	Histdrllic:	N/A
Histdatedr:	04-OCT-04	Histtracki:	Not Reported
Histdiamin:	4	Histdepth:	30
Plugdate:	09-NOV-05		
Plugmeth:	No Data		
Plugopname:	Alfredo Palacios	Plugoplic:	5036
Plugmeth1:	1	Plugmeth2:	0
Plugmeth3:	0	Plugmeth4:	0
Plugmethot:	0	Plugvar:	Not Reported
Cdiam1:	none	Cfrom1:	Not Reported
Cto1:	Not Reported	Cdiam2:	Not Reported
Cfrom2:	Not Reported	Cto2:	Not Reported
Cdiam3:	Not Reported	Cfrom3:	Not Reported
Cto3:	Not Reported	Cbfrom1:	0
Cbto1:	30	Cbsacks1:	5 cement bentonite grout

Cbfrom2:	Not Reported	Cbto2:	Not Reported
Cbsacks2:	Not Reported	Cbfrom3:	Not Reported
Cbto3:	Not Reported	Cbsacks3:	Not Reported
Cbfrom4:	Not Reported	Cbto4:	Not Reported
Cbsacks4:	Not Reported	Cbfrom5:	Not Reported
Cbto5:	Not Reported	Cbsacks5:	Not Reported
Compname:	BEST DRILLING SERVICES, INC.		
Compstreet:	P.O. BOX 845		
Compcity:	FRIENDSWOOD	Compstate:	TX
Compzip:	77549	Nameassig:	Alfredo Palacios
Traineenam:	Not Reported	Tnum:	Not Reported
Deleted:	0	Site id:	TXPLU2000030954

R136
NW
1/2 - 1 Mile
Higher

TX WELLS **TXPLU2000030965**

Plugtrackn:	28868	Dateentere:	05-DEC-05
Ownname:	Chevron Environmental Mgmt Co.	Ownstreet:	5959 Corporate Drive
Owncity:	Houston	Ownstate:	TX
Ownzip:	77036		
Wellstreet:	1023 Springdale		
Wellcity:	Austin	Wellzip:	Not Reported
County:	Travis	Latitude:	301544
Lat dec:	30.262222		
Longitude:	974152		
Long dec:	-97.697777		
Brmod:	Not Reported	Gn:	58438
Gn1:	58	Gn75:	43
Gn25:	8	Ownwellno:	VEW-15
Typewater:	0	Typemon:	1
Typeinj:	0	Typedw:	0
Histdrille:	Unknown	Histdrllic:	N/A
Histdatedr:	30-AUG-05	Histtracki:	Not Reported
Histdiamin:	2	Histdepth:	25
Plugdate:	11-NOV-05		
Plugmeth:	No Data		
Plugopname:	Alfredo Palacios	Plugoplic:	5036
Plugmeth1:	1	Plugmeth2:	0
Plugmeth3:	0	Plugmeth4:	0
Plugmethot:	0	Plugvar:	Not Reported
Cdiam1:	none	Cfrom1:	Not Reported
Cto1:	Not Reported	Cdiam2:	Not Reported
Cfrom2:	Not Reported	Cto2:	Not Reported
Cdiam3:	Not Reported	Cfrom3:	Not Reported
Cto3:	Not Reported	Cbfrom1:	0
Cbto1:	25	Cbsacks1:	4 cement bentonite grout
Cbfrom2:	Not Reported	Cbto2:	Not Reported
Cbsacks2:	Not Reported	Cbfrom3:	Not Reported
Cbto3:	Not Reported	Cbsacks3:	Not Reported
Cbfrom4:	Not Reported	Cbto4:	Not Reported
Cbsacks4:	Not Reported	Cbfrom5:	Not Reported
Cbto5:	Not Reported	Cbsacks5:	Not Reported
Compname:	BEST DRILLING SERVICES, INC.		
Compstreet:	P.O. BOX 845		
Compcity:	FRIENDSWOOD	Compstate:	TX
Compzip:	77549	Nameassig:	Alfredo Palacios
Traineenam:	Not Reported	Tnum:	Not Reported

Deleted:	0	Site id:	TXPLU2000030965

R137
NW
1/2 - 1 Mile
Higher

TX WELLS **TXPLU2000030964**

Plugtrackn:	28867	Dateentere:	05-DEC-05
Ownname:	Chevron Environmental Mgmt Co.	Ownstreet:	5959 Corporate Drive
Owncity:	Houston	Ownstate:	TX
Ownzip:	77036		
Wellstreet:	1023 Springdale		
Wellcity:	Austin	Wellzip:	Not Reported
County:	Travis	Latitude:	301544
Lat dec:	30.262222		
Longitude:	974152		
Long dec:	-97.697777		
Brmod:	Not Reported	Gn:	58438
Gn1:	58	Gn75:	43
Gn25:	8	Ownwellno:	VEW-12
Typewater:	0	Typemon:	1
Typeinj:	0	Typedw:	0
Histdrille:	Unknown	Histdrllic:	N/A
Histdatedr:	30-AUG-05	Histtracki:	Not Reported
Histdiamin:	2	Histdepth:	25
Plugdate:	11-NOV-05		
Plugmeth:	No Data		
Plugopname:	Alfredo Palacios	Plugoplic:	5036
Plugmeth1:	1	Plugmeth2:	0
Plugmeth3:	0	Plugmeth4:	0
Plugmethot:	0	Plugvar:	Not Reported
Cdiam1:	none	Cfrom1:	Not Reported
Cto1:	Not Reported	Cdiam2:	Not Reported
Cfrom2:	Not Reported	Cto2:	Not Reported
Cdiam3:	Not Reported	Cfrom3:	Not Reported
Cto3:	Not Reported	Cbfrom1:	0
Cbto1:	25	Cbsacks1:	4 cement bentonite grout
Cbfrom2:	Not Reported	Cbto2:	Not Reported
Cbsacks2:	Not Reported	Cbfrom3:	Not Reported
Cbto3:	Not Reported	Cbsacks3:	Not Reported
Cbfrom4:	Not Reported	Cbto4:	Not Reported
Cbsacks4:	Not Reported	Cbfrom5:	Not Reported
Cbto5:	Not Reported	Cbsacks5:	Not Reported
Compname:	BEST DRILLING SERVICES, INC.		
Compstreet:	P.O. BOX 845		
Compcity:	FRIENDSWOOD	Compstate:	TX
Compzip:	77549	Nameassig:	Alfredo Palacios
Traineenam:	Not Reported	Tnum:	Not Reported
Deleted:	0	Site id:	TXPLU2000030964

R138
NW
1/2 - 1 Mile
Higher

TX WELLS **TXPLU2000030967**

Plugtrackn:	28856	Dateentere:	05-DEC-05
Ownname:	Chevron Environmental Mgmt Co.	Ownstreet:	5959 Corporate Drive
Owncity:	Houston	Ownstate:	TX
Ownzip:	77036		
Wellstreet:	1023 Springdale		
Wellcity:	Austin	Wellzip:	Not Reported
County:	Travis	Latitude:	301544
Lat dec:	30.262222		
Longitude:	974152		
Long dec:	-97.697777		
Brmod:	Not Reported	Gn:	58438
Gn1:	58	Gn75:	43
Gn25:	8	Ownwellno:	PMZ-C & PMZ-D
Typewater:	0	Typemon:	1
Typeinj:	0	Typedw:	0
Histdrille:	Unknown	Histdrllic:	N/A
Histdatedr:	30-AUG-05	Histtracki:	Not Reported
Histdiamin:	2	Histdepth:	25
Plugdate:	10-NOV-05		
Plugmeth:	No Data		
Plugopname:	Alfredo Palacios	Plugoplic:	5036
Plugmeth1:	1	Plugmeth2:	0
Plugmeth3:	0	Plugmeth4:	0
Plugmethot:	0	Plugvar:	Not Reported
Cdiam1:	none	Cfrom1:	Not Reported
Cto1:	Not Reported	Cdiam2:	Not Reported
Cfrom2:	Not Reported	Cto2:	Not Reported
Cdiam3:	Not Reported	Cfrom3:	Not Reported
Cto3:	Not Reported	Cbfrom1:	0
Cbto1:	25	Cbsacks1:	4 cement bentonite grout
Cbfrom2:	Not Reported	Cbto2:	Not Reported
Cbsacks2:	Not Reported	Cbfrom3:	Not Reported
Cbto3:	Not Reported	Cbsacks3:	Not Reported
Cbfrom4:	Not Reported	Cbto4:	Not Reported
Cbsacks4:	Not Reported	Cbfrom5:	Not Reported
Cbto5:	Not Reported	Cbsacks5:	Not Reported
Compname:	BEST DRILLING SERVICES, INC.		
Compstreet:	P.O. BOX 845		
Compcity:	FRIENDSWOOD	Compstate:	TX
Compzip:	77549	Nameassig:	Alfredo Palacios
Traineenam:	Not Reported	Tnum:	Not Reported
Deleted:	0	Site id:	TXPLU2000030967

R139
NW
1/2 - 1 Mile
Higher

TX WELLS **TXPLU2000030966**

Plugtrackn:	28869	Dateentere:	05-DEC-05
Ownname:	Chevron Environmental Mgmt Co.	Ownstreet:	5959 Corporate Drive
Owncity:	Houston	Ownstate:	TX
Ownzip:	77036		
Wellstreet:	1023 Springdale		
Wellcity:	Austin	Wellzip:	Not Reported
County:	Travis	Latitude:	301544
Lat dec:	30.262222		
Longitude:	974152		
Long dec:	-97.697777		

Brmod:	Not Reported	Gn:	58438
Gn1:	58	Gn75:	43
Gn25:	8	Ownwellno:	RW-4 & SEMW-32
Typewater:	0	Typemon:	1
Typeinj:	0	Typedw:	0
Histdrille:	Unknown	Histdrllic:	N/A
Histdatedr:	30-AUG-05	Histtracki:	Not Reported
Histdiamin:	6	Histdepth:	25
Plugdate:	11-NOV-05		
Plugmeth:	No Data		
Plugopname:	Alfredo Palacios	Plugoplic:	5036
Plugmeth1:	1	Plugmeth2:	0
Plugmeth3:	0	Plugmeth4:	0
Plugmethot:	0	Plugvar:	Not Reported
Cdiam1:	none	Cfrom1:	Not Reported
Cto1:	Not Reported	Cdiam2:	Not Reported
Cfrom2:	Not Reported	Cto2:	Not Reported
Cdiam3:	Not Reported	Cfrom3:	Not Reported
Cto3:	Not Reported	Cbfrom1:	0
Cbto1:	25	Cbsacks1:	6 cement bentonite grout
Cbfrom2:	Not Reported	Cbto2:	Not Reported
Cbsacks2:	Not Reported	Cbfrom3:	Not Reported
Cbto3:	Not Reported	Cbsacks3:	Not Reported
Cbfrom4:	Not Reported	Cbto4:	Not Reported
Cbsacks4:	Not Reported	Cbfrom5:	Not Reported
Cbto5:	Not Reported	Cbsacks5:	Not Reported
Compname:	BEST DRILLING SERVICES, INC.		
Compstreet:	P.O. BOX 845		
Compcity:	FRIENDSWOOD	Compstate:	TX
Compzip:	77549	Nameassig:	Alfredo Palacios
Traineenam:	Not Reported	Tnum:	Not Reported
Deleted:	0	Site id:	TXPLU2000030966

R140
NW
1/2 - 1 Mile
Higher

TX WELLS **TXPLU2000030961**

Plugtrackn:	28851	Dateentere:	05-DEC-05
Ownname:	Chevron Environmental Mgmt Co.	Ownstreet:	5959 Corporate Drive
Owncity:	Houston	Ownstate:	TX
Ownzip:	77036		
Wellstreet:	1023 Springdale		
Wellcity:	Austin	Wellzip:	Not Reported
County:	Travis	Latitude:	301544
Lat dec:	30.262222		
Longitude:	974152		
Long dec:	-97.697777		
Brmod:	Not Reported	Gn:	58438
Gn1:	58	Gn75:	43
Gn25:	8	Ownwellno:	SEMW-5
Typewater:	0	Typemon:	1
Typeinj:	0	Typedw:	0
Histdrille:	Unknown	Histdrllic:	N/A
Histdatedr:	04-OCT-04	Histtracki:	Not Reported
Histdiamin:	4	Histdepth:	25
Plugdate:	10-NOV-05		
Plugmeth:	No Data		
Plugopname:	Alfredo Palacios	Plugoplic:	5036
Plugmeth1:	1	Plugmeth2:	0
Plugmeth3:	0	Plugmeth4:	0
Plugmethot:	0	Plugvar:	Not Reported

Cdiam1:	none	Cfrom1:	Not Reported
Cto1:	Not Reported	Cdiam2:	Not Reported
Cfrom2:	Not Reported	Cto2:	Not Reported
Cdiam3:	Not Reported	Cfrom3:	Not Reported
Cto3:	Not Reported	Cbfrom1:	0
Cbto1:	25	Cbsacks1:	5 cement bentonite grout
Cbfrom2:	Not Reported	Cbto2:	Not Reported
Cbsacks2:	Not Reported	Cbfrom3:	Not Reported
Cbto3:	Not Reported	Cbsacks3:	Not Reported
Cbfrom4:	Not Reported	Cbto4:	Not Reported
Cbsacks4:	Not Reported	Cbfrom5:	Not Reported
Cbto5:	Not Reported	Cbsacks5:	Not Reported
Compname:	BEST DRILLING SERVICES, INC.		
Compstreet:	P.O. BOX 845		
Compcity:	FRIENDSWOOD	Compstate:	TX
Compzip:	77549	Nameassig:	Alfredo Palacios
Traineenam:	Not Reported	Tnum:	Not Reported
Deleted:	0	Site id:	TXPLU2000030961

R141
NW
1/2 - 1 Mile
Higher

TX WELLS **TXPLU2000030960**

Plugtrackn:	28850	Dateentere:	05-DEC-05
Ownname:	Chevron Environmental Mgmt Co.	Ownstreet:	5959 Corporate Drive
Owncity:	Houston	Ownstate:	TX
Ownzip:	77036		
Wellstreet:	1023 Springdale		
Wellcity:	Austin	Wellzip:	Not Reported
County:	Travis	Latitude:	301544
Lat dec:	30.262222		
Longitude:	974152		
Long dec:	-97.697777		
Brmod:	Not Reported	Gn:	58438
Gn1:	58	Gn75:	43
Gn25:	8	Ownwellno:	SEMW-31
Typewater:	0	Typemon:	1
Typeinj:	0	Typedw:	0
Histdrille:	Unknown	Histdrllic:	N/A
Histdatedr:	04-OCT-04	Histtracki:	Not Reported
Histdiamin:	4	Histdepth:	20
Plugdate:	10-NOV-05		
Plugmeth:	No Data		
Plugopname:	Alfredo Palacios	Plugoplic:	5036
Plugmeth1:	1	Plugmeth2:	0
Plugmeth3:	0	Plugmeth4:	0
Plugmethot:	0	Plugvar:	Not Reported
Cdiam1:	none	Cfrom1:	Not Reported
Cto1:	Not Reported	Cdiam2:	Not Reported
Cfrom2:	Not Reported	Cto2:	Not Reported
Cdiam3:	Not Reported	Cfrom3:	Not Reported
Cto3:	Not Reported	Cbfrom1:	0
Cbto1:	20	Cbsacks1:	4 cement bentonite grout

Cbfrom2:	Not Reported	Cbto2:	Not Reported
Cbsacks2:	Not Reported	Cbfrom3:	Not Reported
Cbto3:	Not Reported	Cbsacks3:	Not Reported
Cbfrom4:	Not Reported	Cbto4:	Not Reported
Cbsacks4:	Not Reported	Cbfrom5:	Not Reported
Cbto5:	Not Reported	Cbsacks5:	Not Reported
Compname:	BEST DRILLING SERVICES, INC.		
Compstreet:	P.O. BOX 845		
Compcity:	FRIENDSWOOD	Compstate:	TX
Compzip:	77549	Nameassig:	Alfredo Palacios
Traineenam:	Not Reported	Tnum:	Not Reported
Deleted:	0	Site id:	TXPLU2000030960

R142
NW
1/2 - 1 Mile
Higher

TX WELLS **TXPLU2000030963**

Plugtrackn:	28866	Dateentere:	05-DEC-05
Ownname:	Chevron Environmental Mgmt Co.	Ownstreet:	5959 Corporate Drive
Owncity:	Houston	Ownstate:	TX
Ownzip:	77036		
Wellstreet:	1023 Springdale		
Wellcity:	Austin	Wellzip:	Not Reported
County:	Travis	Latitude:	301544
Lat dec:	30.262222		
Longitude:	974152		
Long dec:	-97.697777		
Brmod:	Not Reported	Gn:	58438
Gn1:	58	Gn75:	43
Gn25:	8	Ownwellno:	VEW-9
Typewater:	0	Typemon:	1
Typeinj:	0	Typedw:	0
Histdrille:	Unknown	Histdrllic:	N/A
Histdatedr:	30-AUG-05	Histtracki:	Not Reported
Histdiamin:	2	Histdepth:	25
Plugdate:	11-NOV-05		
Plugmeth:	No Data		
Plugopname:	Alfredo Palacios	Plugoplic:	5036
Plugmeth1:	1	Plugmeth2:	0
Plugmeth3:	0	Plugmeth4:	0
Plugmethot:	0	Plugvar:	Not Reported
Cdiam1:	none	Cfrom1:	Not Reported
Cto1:	Not Reported	Cdiam2:	Not Reported
Cfrom2:	Not Reported	Cto2:	Not Reported
Cdiam3:	Not Reported	Cfrom3:	Not Reported
Cto3:	Not Reported	Cbfrom1:	0
Cbto1:	25	Cbsacks1:	4 cement bentonite grout
Cbfrom2:	Not Reported	Cbto2:	Not Reported
Cbsacks2:	Not Reported	Cbfrom3:	Not Reported
Cbto3:	Not Reported	Cbsacks3:	Not Reported
Cbfrom4:	Not Reported	Cbto4:	Not Reported
Cbsacks4:	Not Reported	Cbfrom5:	Not Reported
Cbto5:	Not Reported	Cbsacks5:	Not Reported
Compname:	BEST DRILLING SERVICES, INC.		
Compstreet:	P.O. BOX 845		
Compcity:	FRIENDSWOOD	Compstate:	TX
Compzip:	77549	Nameassig:	Alfredo Palacios
Traineenam:	Not Reported	Tnum:	Not Reported

Deleted:	0	Site id:	TXPLU2000030963

R143
NW
1/2 - 1 Mile
Higher

TX WELLS **TXPLU2000030962**

Plugtrackn:	28854	Dateentere:	05-DEC-05
Ownname:	Chevron Environmental Mgmt Co.	Ownstreet:	5959 Corporate Drive
Owncity:	Houston	Ownstate:	TX
Ownzip:	77036		
Wellstreet:	1023 Springdale		
Wellcity:	Austin	Wellzip:	Not Reported
County:	Travis	Latitude:	301544
Lat dec:	30.262222		
Longitude:	974152		
Long dec:	-97.697777		
Brmod:	Not Reported	Gn:	58438
Gn1:	58	Gn75:	43
Gn25:	8	Ownwellno:	PMZ-A & PMZ-B
Typewater:	0	Typemon:	1
Typeinj:	0	Typedw:	0
Histdrille:	Unknown	Histdrllic:	N/A
Histdatedr:	30-AUG-05	Histtracki:	Not Reported
Histdiamin:	2	Histdepth:	25
Plugdate:	10-NOV-05		
Plugmeth:	No Data		
Plugopname:	Alfredo Palacios	Plugoplic:	5036
Plugmeth1:	1	Plugmeth2:	0
Plugmeth3:	0	Plugmeth4:	0
Plugmethot:	0	Plugvar:	Not Reported
Cdiam1:	none	Cfrom1:	Not Reported
Cto1:	Not Reported	Cdiam2:	Not Reported
Cfrom2:	Not Reported	Cto2:	Not Reported
Cdiam3:	Not Reported	Cfrom3:	Not Reported
Cto3:	Not Reported	Cbfrom1:	0
Cbto1:	25	Cbsacks1:	4 cement bentonite grout
Cbfrom2:	Not Reported	Cbto2:	Not Reported
Cbsacks2:	Not Reported	Cbfrom3:	Not Reported
Cbto3:	Not Reported	Cbsacks3:	Not Reported
Cbfrom4:	Not Reported	Cbto4:	Not Reported
Cbsacks4:	Not Reported	Cbfrom5:	Not Reported
Cbto5:	Not Reported	Cbsacks5:	Not Reported
Compname:	BEST DRILLING SERVICES, INC.		
Compstreet:	P.O. BOX 845		
Compcity:	FRIENDSWOOD	Compstate:	TX
Compzip:	77549	Nameassig:	Alfredo Palacios
Traineenam:	Not Reported	Tnum:	Not Reported
Deleted:	0	Site id:	TXPLU2000030962

R144
NW
1/2 - 1 Mile
Higher

TX WELLS **TXPLU2000031002**

Plugtrackn:	28670	Dateentere:	29-NOV-05
Ownname:	Chevron Environmental Mgmt Co.	Ownstreet:	5959 Corporate Drive
Owncity:	Houston	Ownstate:	TX
Ownzip:	77036		
Wellstreet:	1023 Springdale		
Wellcity:	Austin	Wellzip:	Not Reported
County:	Travis	Latitude:	301544
Lat dec:	30.262222		
Longitude:	974152		
Long dec:	-97.697777		
Brmod:	Not Reported	Gn:	58438
Gn1:	58	Gn75:	43
Gn25:	8	Ownwellno:	SEMW-7
Typewater:	0	Typemon:	1
Typeinj:	0	Typedw:	0
Histdrille:	Unknown	Histdrllic:	N/A
Histdatedr:	07-SEP-04	Histtracki:	Not Reported
Histdiamin:	1	Histdepth:	19
Plugdate:	25-OCT-05		
Plugmeth:	No Data		
Plugopname:	Lawrence Tobola	Plugoplic:	3026
Plugmeth1:	1	Plugmeth2:	0
Plugmeth3:	0	Plugmeth4:	0
Plugmethot:	0	Plugvar:	Not Reported
Cdiam1:	none	Cfrom1:	Not Reported
Cto1:	Not Reported	Cdiam2:	Not Reported
Cfrom2:	Not Reported	Cto2:	Not Reported
Cdiam3:	Not Reported	Cfrom3:	Not Reported
Cto3:	Not Reported	Cbfrom1:	0
Cbto1:	19	Cbsacks1:	4 cement bentonite grout
Cbfrom2:	Not Reported	Cbto2:	Not Reported
Cbsacks2:	Not Reported	Cbfrom3:	Not Reported
Cbto3:	Not Reported	Cbsacks3:	Not Reported
Cbfrom4:	Not Reported	Cbto4:	Not Reported
Cbsacks4:	Not Reported	Cbfrom5:	Not Reported
Cbto5:	Not Reported	Cbsacks5:	Not Reported
Compname:	BEST DRILLING SERVICES, INC.		
Compstreet:	P.O. BOX 845		
Compcity:	FRIENDSWOOD	Compstate:	TX
Compzip:	77549	Nameassig:	Lawrence Tobola
Traineenam:	Not Reported	Tnum:	Not Reported
Deleted:	0	Site id:	TXPLU2000031002

R145
NW
1/2 - 1 Mile
Higher

TX WELLS **TXPLU2000031003**

Plugtrackn:	28678	Dateentere:	29-NOV-05
Ownname:	Chevron Environmental Mgmt Co.	Ownstreet:	5959 Corporate Drive
Owncity:	Houston	Ownstate:	TX
Ownzip:	77036		
Wellstreet:	1023 Springdale		
Wellcity:	Austin	Wellzip:	Not Reported
County:	Travis	Latitude:	301544
Lat dec:	30.262222		
Longitude:	974152		
Long dec:	-97.697777		

Brmod:	Not Reported	Gn:	58438
Gn1:	58	Gn75:	43
Gn25:	8	Ownwellno:	SEMW-23
Typewater:	0	Typemon:	1
Typeinj:	0	Typedw:	0
Histdrille:	Unknown	Histdrllic:	N/A
Histdatedr:	09-SEP-04	Histtracki:	Not Reported
Histdiamin:	4	Histdepth:	19
Plugdate:	25-OCT-05		
Plugmeth:	No Data		
Plugopname:	Lawrence Tobola	Plugoplic:	3026
Plugmeth1:	1	Plugmeth2:	0
Plugmeth3:	0	Plugmeth4:	0
Plugmethot:	0	Plugvar:	Not Reported
Cdiam1:	none	Cfrom1:	Not Reported
Cto1:	Not Reported	Cdiam2:	Not Reported
Cfrom2:	Not Reported	Cto2:	Not Reported
Cdiam3:	Not Reported	Cfrom3:	Not Reported
Cto3:	Not Reported	Cbfrom1:	0
Cbto1:	19	Cbsacks1:	8 cement bentonite grout
Cbfrom2:	Not Reported	Cbto2:	Not Reported
Cbsacks2:	Not Reported	Cbfrom3:	Not Reported
Cbto3:	Not Reported	Cbsacks3:	Not Reported
Cbfrom4:	Not Reported	Cbto4:	Not Reported
Cbsacks4:	Not Reported	Cbfrom5:	Not Reported
Cbto5:	Not Reported	Cbsacks5:	Not Reported
Compname:	BEST DRILLING SERVICES, INC.		
Compstreet:	P.O. BOX 845		
Compcity:	FRIENDSWOOD	Compstate:	TX
Compzip:	77549	Nameassig:	Lawrence Tobola
Traineenam:	Not Reported	Tnum:	Not Reported
Deleted:	0	Site id:	TXPLU2000031003

R146
NW
1/2 - 1 Mile
Higher

TX WELLS **TXPLU2000031004**

Plugtrackn:	28688	Dateentere:	29-NOV-05
Ownname:	Chevron Environmental Mgmt Co.	Ownstreet:	5959 Corporate Drive
Owncity:	Houston	Ownstate:	TX
Ownzip:	77036		
Wellstreet:	1023 Springdale		
Wellcity:	Austin	Wellzip:	Not Reported
County:	Travis	Latitude:	301544
Lat dec:	30.262222		
Longitude:	974152		
Long dec:	-97.697777		
Brmod:	Not Reported	Gn:	58438
Gn1:	58	Gn75:	43
Gn25:	8	Ownwellno:	VEW-2-15
Typewater:	0	Typemon:	1
Typeinj:	0	Typedw:	0
Histdrille:	Unknown	Histdrllic:	N/A
Histdatedr:	09-SEP-04	Histtracki:	Not Reported
Histdiamin:	2	Histdepth:	23
Plugdate:	26-OCT-05		
Plugmeth:	No Data		
Plugopname:	Lawrence Tobola	Plugoplic:	3026
Plugmeth1:	1	Plugmeth2:	0
Plugmeth3:	0	Plugmeth4:	0
Plugmethot:	0	Plugvar:	Not Reported

Cdiam1:	none	Cfrom1:	Not Reported
Cto1:	Not Reported	Cdiam2:	Not Reported
Cfrom2:	Not Reported	Cto2:	Not Reported
Cdiam3:	Not Reported	Cfrom3:	Not Reported
Cto3:	Not Reported	Cbfrom1:	0
Cbto1:	23	Cbsacks1:	5 cement bentonite grout
Cbfrom2:	Not Reported	Cbto2:	Not Reported
Cbsacks2:	Not Reported	Cbfrom3:	Not Reported
Cbto3:	Not Reported	Cbsacks3:	Not Reported
Cbfrom4:	Not Reported	Cbto4:	Not Reported
Cbsacks4:	Not Reported	Cbfrom5:	Not Reported
Cbto5:	Not Reported	Cbsacks5:	Not Reported
Compname:	BEST DRILLING SERVICES, INC.		
Compstreet:	P.O. BOX 845		
Compcity:	FRIENDSWOOD	Compstate:	TX
Compzip:	77549	Nameassig:	Lawrence Tobola
Traineenam:	Not Reported	Tnum:	Not Reported
Deleted:	0	Site id:	TXPLU2000031004

R147
NW
1/2 - 1 Mile
Higher

TX WELLS **TXPLU2000031001**

Plugtrackn:	28669	Dateentere:	29-NOV-05
Ownname:	Chevron Environmental Mgmt Co.	Ownstreet:	5959 Corporate Drive
Owncity:	Houston	Ownstate:	TX
Ownzip:	77036		
Wellstreet:	1023 Springdale		
Wellcity:	Austin	Wellzip:	Not Reported
County:	Travis	Latitude:	301544
Lat dec:	30.262222		
Longitude:	974152		
Long dec:	-97.697777		
Brmod:	Not Reported	Gn:	58438
Gn1:	58	Gn75:	43
Gn25:	8	Ownwellno:	SEMW-25
Typewater:	0	Typemon:	1
Typeinj:	0	Typedw:	0
Histdrille:	Unknown	Histdrllic:	N/A
Histdatedr:	07-SEP-04	Histtracki:	Not Reported
Histdiamin:	4	Histdepth:	23
Plugdate:	25-OCT-05		
Plugmeth:	No Data		
Plugopname:	Lawrence Tobola	Plugoplic:	3026
Plugmeth1:	1	Plugmeth2:	0
Plugmeth3:	0	Plugmeth4:	0
Plugmethot:	0	Plugvar:	Not Reported
Cdiam1:	none	Cfrom1:	Not Reported
Cto1:	Not Reported	Cdiam2:	Not Reported
Cfrom2:	Not Reported	Cto2:	Not Reported
Cdiam3:	Not Reported	Cfrom3:	Not Reported
Cto3:	Not Reported	Cbfrom1:	0
Cbto1:	23	Cbsacks1:	5 cement bentonite grout

Cbfrom2:	Not Reported	Cbto2:	Not Reported
Cbsacks2:	Not Reported	Cbfrom3:	Not Reported
Cbto3:	Not Reported	Cbsacks3:	Not Reported
Cbfrom4:	Not Reported	Cbto4:	Not Reported
Cbsacks4:	Not Reported	Cbfrom5:	Not Reported
Cbto5:	Not Reported	Cbsacks5:	Not Reported
Compname:	BEST DRILLING SERVICES, INC.		
Compstreet:	P.O. BOX 845		
Compcity:	FRIENDSWOOD	Compstate:	TX
Compzip:	77549	Nameassig:	Lawrence Tobola
Traineenam:	Not Reported	Tnum:	Not Reported
Deleted:	0	Site id:	TXPLU2000031001

R148
NW
1/2 - 1 Mile
Higher

TX WELLS **TXPLU2000030998**

Plugtrackn:	28675	Dateentere:	29-NOV-05
Ownname:	Chevron Environmental Mgmt Co.	Ownstreet:	5959 Corporate Drive
Owncity:	Houston	Ownstate:	TX
Ownzip:	77036		
Wellstreet:	1023 Springdale		
Wellcity:	Austin	Wellzip:	Not Reported
County:	Travis	Latitude:	301544
Lat dec:	30.262222		
Longitude:	974152		
Long dec:	-97.697777		
Brmod:	Not Reported	Gn:	58438
Gn1:	58	Gn75:	43
Gn25:	8	Ownwellno:	SEMW-8 & SEMW-6
Typewater:	0	Typemon:	1
Typeinj:	0	Typedw:	0
Histdrille:	Unknown	Histdrllic:	N/A
Histdatedr:	07-SEP-04	Histtracki:	Not Reported
Histdiamin:	4	Histdepth:	19
Plugdate:	25-OCT-05		
Plugmeth:	No Data		
Plugopname:	Lawrence Tobola	Plugoplic:	3026
Plugmeth1:	1	Plugmeth2:	0
Plugmeth3:	0	Plugmeth4:	0
Plugmethot:	0	Plugvar:	Not Reported
Cdiam1:	none	Cfrom1:	Not Reported
Cto1:	Not Reported	Cdiam2:	Not Reported
Cfrom2:	Not Reported	Cto2:	Not Reported
Cdiam3:	Not Reported	Cfrom3:	Not Reported
Cto3:	Not Reported	Cbfrom1:	0
Cbto1:	19	Cbsacks1:	8 cement bentonite grout
Cbfrom2:	Not Reported	Cbto2:	Not Reported
Cbsacks2:	Not Reported	Cbfrom3:	Not Reported
Cbto3:	Not Reported	Cbsacks3:	Not Reported
Cbfrom4:	Not Reported	Cbto4:	Not Reported
Cbsacks4:	Not Reported	Cbfrom5:	Not Reported
Cbto5:	Not Reported	Cbsacks5:	Not Reported
Compname:	BEST DRILLING SERVICES, INC.		
Compstreet:	P.O. BOX 845		
Compcity:	FRIENDSWOOD	Compstate:	TX
Compzip:	77549	Nameassig:	Lawrence Tobola
Traineenam:	Not Reported	Tnum:	Not Reported

Deleted:	0	Site id:	TXPLU2000030998

R149
NW
1/2 - 1 Mile
Higher

TX WELLS **TXPLU2000030999**

Plugtrackn:	28692	Dateentere:	29-NOV-05
Ownname:	Chevron Environmental Mgmt Co.	Ownstreet:	5959 Corporate Drive
Owncity:	Houston	Ownstate:	TX
Ownzip:	77036		
Wellstreet:	1023 Springdale		
Wellcity:	Austin	Wellzip:	Not Reported
County:	Travis	Latitude:	301544
Lat dec:	30.262222		
Longitude:	974152		
Long dec:	-97.697777		
Brmod:	Not Reported	Gn:	58438
Gn1:	58	Gn75:	43
Gn25:	8	Ownwellno:	VEW-2 & VEW-5
Typewater:	0	Typemon:	1
Typeinj:	0	Typedw:	0
Histdrille:	Unknown	Histdrllic:	N/A
Histdatedr:	07-SEP-04	Histtracki:	Not Reported
Histdiamin:	4	Histdepth:	30
Plugdate:	26-OCT-05		
Plugmeth:	No Data		
Plugopname:	Lawrence Tobola	Plugoplic:	3026
Plugmeth1:	1	Plugmeth2:	0
Plugmeth3:	0	Plugmeth4:	0
Plugmethot:	0	Plugvar:	Not Reported
Cdiam1:	none	Cfrom1:	Not Reported
Cto1:	Not Reported	Cdiam2:	Not Reported
Cfrom2:	Not Reported	Cto2:	Not Reported
Cdiam3:	Not Reported	Cfrom3:	Not Reported
Cto3:	Not Reported	Cbfrom1:	0
Cbto1:	30	Cbsacks1:	8 cement bentonite grout
Cbfrom2:	Not Reported	Cbto2:	Not Reported
Cbsacks2:	Not Reported	Cbfrom3:	Not Reported
Cbto3:	Not Reported	Cbsacks3:	Not Reported
Cbfrom4:	Not Reported	Cbto4:	Not Reported
Cbsacks4:	Not Reported	Cbfrom5:	Not Reported
Cbto5:	Not Reported	Cbsacks5:	Not Reported
Compname:	BEST DRILLING SERVICES, INC.		
Compstreet:	P.O. BOX 845		
Compcity:	FRIENDSWOOD	Compstate:	TX
Compzip:	77549	Nameassig:	Lawrence Tobola
Traineenam:	Not Reported	Tnum:	Not Reported
Deleted:	0	Site id:	TXPLU2000030999

R150
NW
1/2 - 1 Mile
Higher

TX WELLS **TXPLU2000031000**

Plugtrackn:	28668	Dateentere:	29-NOV-05
Ownname:	Chevron Environmental Mgmt Co.	Ownstreet:	5959 Corporate Drive
Owncity:	Houston	Ownstate:	TX
Ownzip:	77036		
Wellstreet:	1023 Springdale		
Wellcity:	Austin	Wellzip:	Not Reported
County:	Travis	Latitude:	301544
Lat dec:	30.262222		
Longitude:	974152		
Long dec:	-97.697777		
Brmod:	Not Reported	Gn:	58438
Gn1:	58	Gn75:	43
Gn25:	8	Ownwellno:	RW-3
Typewater:	0	Typemon:	1
Typeinj:	0	Typedw:	0
Histdrille:	Unknown	Histdrllic:	N/A
Histdatedr:	07-SEP-04	Histtracki:	Not Reported
Histdiamin:	4	Histdepth:	23
Plugdate:	25-OCT-05		
Plugmeth:	No Data		
Plugopname:	Lawrence Tobola	Plugoplic:	3026
Plugmeth1:	1	Plugmeth2:	0
Plugmeth3:	0	Plugmeth4:	0
Plugmethot:	0	Plugvar:	Not Reported
Cdiam1:	none	Cfrom1:	Not Reported
Cto1:	Not Reported	Cdiam2:	Not Reported
Cfrom2:	Not Reported	Cto2:	Not Reported
Cdiam3:	Not Reported	Cfrom3:	Not Reported
Cto3:	Not Reported	Cbfrom1:	0
Cbto1:	23	Cbsacks1:	5 cement bentonite grout
Cbfrom2:	Not Reported	Cbto2:	Not Reported
Cbsacks2:	Not Reported	Cbfrom3:	Not Reported
Cbto3:	Not Reported	Cbsacks3:	Not Reported
Cbfrom4:	Not Reported	Cbto4:	Not Reported
Cbsacks4:	Not Reported	Cbfrom5:	Not Reported
Cbto5:	Not Reported	Cbsacks5:	Not Reported
Compname:	BEST DRILLING SERVICES, INC.		
Compstreet:	P.O. BOX 845		
Compcity:	FRIENDSWOOD	Compstate:	TX
Compzip:	77549	Nameassig:	Lawrence Tobola
Traineenam:	Not Reported	Tnum:	Not Reported
Deleted:	0	Site id:	TXPLU2000031000

R151
NW
1/2 - 1 Mile
Higher

TX WELLS **TXPLU2000031009**

Plugtrackn:	28690	Dateentere:	29-NOV-05
Ownname:	Chevron Environmental Mgmt Co.	Ownstreet:	5959 Corporate Drive
Owncity:	Houston	Ownstate:	TX
Ownzip:	77036		
Wellstreet:	1023 Springdale		
Wellcity:	Austin	Wellzip:	Not Reported
County:	Travis	Latitude:	301544
Lat dec:	30.262222		
Longitude:	974152		
Long dec:	-97.697777		

Brmod:	Not Reported	Gn:	58438
Gn1:	58	Gn75:	43
Gn25:	8	Ownwellno:	VEW-7
Typewater:	0	Typemon:	1
Typeinj:	0	Typedw:	0
Histdrille:	Unknown	Histdrllic:	N/A
Histdatedr:	13-SEP-04	Histtracki:	Not Reported
Histdiamin:	4	Histdepth:	30
Plugdate:	26-OCT-05		
Plugmeth:	No Data		
Plugopname:	Lawrence Tobola	Plugoplic:	3026
Plugmeth1:	1	Plugmeth2:	0
Plugmeth3:	0	Plugmeth4:	0
Plugmethot:	0	Plugvar:	Not Reported
Cdiam1:	none	Cfrom1:	Not Reported
Cto1:	Not Reported	Cdiam2:	Not Reported
Cfrom2:	Not Reported	Cto2:	Not Reported
Cdiam3:	Not Reported	Cfrom3:	Not Reported
Cto3:	Not Reported	Cbfrom1:	0
Cbto1:	30	Cbsacks1:	8 cement bentonite grout
Cbfrom2:	Not Reported	Cbto2:	Not Reported
Cbsacks2:	Not Reported	Cbfrom3:	Not Reported
Cbto3:	Not Reported	Cbsacks3:	Not Reported
Cbfrom4:	Not Reported	Cbto4:	Not Reported
Cbsacks4:	Not Reported	Cbfrom5:	Not Reported
Cbto5:	Not Reported	Cbsacks5:	Not Reported
Compname:	BEST DRILLING SERVICES, INC.		
Compstreet:	P.O. BOX 845		
Compcity:	FRIENDSWOOD	Compstate:	TX
Compzip:	77549	Nameassig:	Lawrence Tobola
Traineenam:	Not Reported	Tnum:	Not Reported
Deleted:	0	Site id:	TXPLU2000031009

R152
NW
1/2 - 1 Mile
Higher

TX WELLS **TXPLU2000031010**

Plugtrackn:	28691	Dateentere:	29-NOV-05
Ownname:	Chevron Environmental Mgmt Co.	Ownstreet:	5959 Corporate Drive
Owncity:	Houston	Ownstate:	TX
Ownzip:	77036		
Wellstreet:	1023 Springdale		
Wellcity:	Austin	Wellzip:	Not Reported
County:	Travis	Latitude:	301544
Lat dec:	30.262222		
Longitude:	974152		
Long dec:	-97.697777		
Brmod:	Not Reported	Gn:	58438
Gn1:	58	Gn75:	43
Gn25:	8	Ownwellno:	VEW-3
Typewater:	0	Typemon:	1
Typeinj:	0	Typedw:	0
Histdrille:	Unknown	Histdrllic:	N/A
Histdatedr:	13-SEP-04	Histtracki:	Not Reported
Histdiamin:	4	Histdepth:	27
Plugdate:	26-OCT-05		
Plugmeth:	No Data		
Plugopname:	Lawrence Tobola	Plugoplic:	3026
Plugmeth1:	1	Plugmeth2:	0
Plugmeth3:	0	Plugmeth4:	0
Plugmethot:	0	Plugvar:	Not Reported

Cdiam1:	none	Cfrom1:	Not Reported
Cto1:	Not Reported	Cdiam2:	Not Reported
Cfrom2:	Not Reported	Cto2:	Not Reported
Cdiam3:	Not Reported	Cfrom3:	Not Reported
Cto3:	Not Reported	Cbfrom1:	0
Cbto1:	27	Cbsacks1:	7 cement bentonite grout
Cbfrom2:	Not Reported	Cbto2:	Not Reported
Cbsacks2:	Not Reported	Cbfrom3:	Not Reported
Cbto3:	Not Reported	Cbsacks3:	Not Reported
Cbfrom4:	Not Reported	Cbto4:	Not Reported
Cbsacks4:	Not Reported	Cbfrom5:	Not Reported
Cbto5:	Not Reported	Cbsacks5:	Not Reported
Compname:	BEST DRILLING SERVICES, INC.		
Compstreet:	P.O. BOX 845		
Compcity:	FRIENDSWOOD	Compstate:	TX
Compzip:	77549	Nameassig:	Lawrence Tobola
Traineenam:	Not Reported	Tnum:	Not Reported
Deleted:	0	Site id:	TXPLU2000031010

R153
NW
1/2 - 1 Mile
Higher

TX WELLS **TXPLU2000031011**

Plugtrackn:	28693	Dateentere:	29-NOV-05
Ownname:	Chevron Environmental Mgmt Co.	Ownstreet:	5959 Corporate Drive
Owncity:	Houston	Ownstate:	TX
Ownzip:	77036		
Wellstreet:	1023 Springdale		
Wellcity:	Austin	Wellzip:	Not Reported
County:	Travis	Latitude:	301544
Lat dec:	30.262222		
Longitude:	974152		
Long dec:	-97.697777		
Brmod:	Not Reported	Gn:	58438
Gn1:	58	Gn75:	43
Gn25:	8	Ownwellno:	VEW 2-16
Typewater:	0	Typemon:	1
Typeinj:	0	Typedw:	0
Histdrille:	Unknown	Histdrllic:	N/A
Histdatedr:	13-SEP-04	Histtracki:	Not Reported
Histdiamin:	4	Histdepth:	30
Plugdate:	26-OCT-05		
Plugmeth:	No Data		
Plugopname:	Lawrence Tobola	Plugoplic:	3026
Plugmeth1:	1	Plugmeth2:	0
Plugmeth3:	0	Plugmeth4:	0
Plugmethot:	0	Plugvar:	Not Reported
Cdiam1:	none	Cfrom1:	Not Reported
Cto1:	Not Reported	Cdiam2:	Not Reported
Cfrom2:	Not Reported	Cto2:	Not Reported
Cdiam3:	Not Reported	Cfrom3:	Not Reported
Cto3:	Not Reported	Cbfrom1:	0
Cbto1:	30	Cbsacks1:	8 cement bentonite grout

Cbfrom2:	Not Reported	Cbto2:	Not Reported
Cbsacks2:	Not Reported	Cbfrom3:	Not Reported
Cbto3:	Not Reported	Cbsacks3:	Not Reported
Cbfrom4:	Not Reported	Cbto4:	Not Reported
Cbsacks4:	Not Reported	Cbfrom5:	Not Reported
Cbto5:	Not Reported	Cbsacks5:	Not Reported
Compname:	BEST DRILLING SERVICES, INC.		
Compstreet:	P.O. BOX 845		
Compcity:	FRIENDSWOOD	Compstate:	TX
Compzip:	77549	Nameassig:	Lawrence Tobola
Traineenam:	Not Reported	Tnum:	Not Reported
Deleted:	0	Site id:	TXPLU2000031011

R154
NW
1/2 - 1 Mile
Higher

TX WELLS **TXPLU2000031008**

Plugtrackn:	28689	Dateentere:	29-NOV-05
Ownname:	Chevron Environmental Mgmt Co.	Ownstreet:	5959 Corporate Drive
Owncity:	Houston	Ownstate:	TX
Ownzip:	77036		
Wellstreet:	1023 Springdale		
Wellcity:	Austin	Wellzip:	Not Reported
County:	Travis	Latitude:	301544
Lat dec:	30.262222		
Longitude:	974152		
Long dec:	-97.697777		
Brmod:	Not Reported	Gn:	58438
Gn1:	58	Gn75:	43
Gn25:	8	Ownwellno:	VEW2-12
Typewater:	0	Typemon:	1
Typeinj:	0	Typedw:	0
Histdrille:	Unknown	Histdrllic:	N/A
Histdatedr:	13-SEP-04	Histtracki:	Not Reported
Histdiamin:	4	Histdepth:	29
Plugdate:	26-OCT-05		
Plugmeth:	No Data		
Plugopname:	Lawrence Tobola	Plugoplic:	3026
Plugmeth1:	1	Plugmeth2:	0
Plugmeth3:	0	Plugmeth4:	0
Plugmethot:	0	Plugvar:	Not Reported
Cdiam1:	none	Cfrom1:	Not Reported
Cto1:	Not Reported	Cdiam2:	Not Reported
Cfrom2:	Not Reported	Cto2:	Not Reported
Cdiam3:	Not Reported	Cfrom3:	Not Reported
Cto3:	Not Reported	Cbfrom1:	0
Cbto1:	29	Cbsacks1:	7 cement bentonite grout
Cbfrom2:	Not Reported	Cbto2:	Not Reported
Cbsacks2:	Not Reported	Cbfrom3:	Not Reported
Cbto3:	Not Reported	Cbsacks3:	Not Reported
Cbfrom4:	Not Reported	Cbto4:	Not Reported
Cbsacks4:	Not Reported	Cbfrom5:	Not Reported
Cbto5:	Not Reported	Cbsacks5:	Not Reported
Compname:	BEST DRILLING SERVICES, INC.		
Compstreet:	P.O. BOX 845		
Compcity:	FRIENDSWOOD	Compstate:	TX
Compzip:	77549	Nameassig:	Lawrence Tobola
Traineenam:	Not Reported	Tnum:	Not Reported

Deleted:	0	Site id:	TXPLU2000031008

R155
NW
1/2 - 1 Mile
Higher

TX WELLS **TXPLU2000031005**

Plugtrackn:	28681	Dateentere:	29-NOV-05
Ownname:	Chevron Environmental Mgmt Co.	Ownstreet:	5959 Corporate Drive
Owncity:	Houston	Ownstate:	TX
Ownzip:	77036		
Wellstreet:	1023 Springdale		
Wellcity:	Austin	Wellzip:	Not Reported
County:	Travis	Latitude:	301544
Lat dec:	30.262222		
Longitude:	974152		
Long dec:	-97.697777		
Brmod:	Not Reported	Gn:	58438
Gn1:	58	Gn75:	43
Gn25:	8	Ownwellno:	VEW2-8 & VEW2-9
Typewater:	0	Typemon:	1
Typeinj:	0	Typedw:	0
Histdrille:	Unknown	Histdrllic:	N/A
Histdatedr:	09-SEP-04	Histtracki:	Not Reported
Histdiamin:	4	Histdepth:	19
Plugdate:	25-OCT-05		
Plugmeth:	No Data		
Plugopname:	Lawrence Tobola	Plugoplic:	3026
Plugmeth1:	1	Plugmeth2:	0
Plugmeth3:	0	Plugmeth4:	0
Plugmethot:	0	Plugvar:	Not Reported
Cdiam1:	none	Cfrom1:	Not Reported
Cto1:	Not Reported	Cdiam2:	Not Reported
Cfrom2:	Not Reported	Cto2:	Not Reported
Cdiam3:	Not Reported	Cfrom3:	Not Reported
Cto3:	Not Reported	Cbfrom1:	0
Cbto1:	19	Cbsacks1:	8 cement bentonite grout
Cbfrom2:	Not Reported	Cbto2:	Not Reported
Cbsacks2:	Not Reported	Cbfrom3:	Not Reported
Cbto3:	Not Reported	Cbsacks3:	Not Reported
Cbfrom4:	Not Reported	Cbto4:	Not Reported
Cbsacks4:	Not Reported	Cbfrom5:	Not Reported
Cbto5:	Not Reported	Cbsacks5:	Not Reported
Compname:	BEST DRILLING SERVICES, INC.		
Compstreet:	P.O. BOX 845		
Compcity:	FRIENDSWOOD	Compstate:	TX
Compzip:	77549	Nameassig:	Lawrence Tobola
Traineenam:	Not Reported	Tnum:	Not Reported
Deleted:	0	Site id:	TXPLU2000031005

R156
NW
1/2 - 1 Mile
Higher

TX WELLS **TXPLU2000031006**

Plugtrackn:	28683	Dateentere:	29-NOV-05
Ownname:	Chevron Environmental Mgmt Co.	Ownstreet:	5959 Corporate Drive
Owncity:	Houston	Ownstate:	TX
Ownzip:	77036		
Wellstreet:	1023 Springdale		
Wellcity:	Austin	Wellzip:	Not Reported
County:	Travis	Latitude:	301544
Lat dec:	30.262222		
Longitude:	974152		
Long dec:	-97.697777		
Brmod:	Not Reported	Gn:	58438
Gn1:	58	Gn75:	43
Gn25:	8	Ownwellno:	MW-33
Typewater:	0	Typemon:	1
Typeinj:	0	Typedw:	0
Histdrille:	Unknown	Histdrllic:	N/A
Histdatedr:	09-SEP-04	Histtracki:	Not Reported
Histdiamin:	2	Histdepth:	29
Plugdate:	26-OCT-05		
Plugmeth:	No Data		
Plugopname:	Lawrence Tobola	Plugoplic:	3026
Plugmeth1:	1	Plugmeth2:	0
Plugmeth3:	0	Plugmeth4:	0
Plugmethot:	0	Plugvar:	Not Reported
Cdiam1:	none	Cfrom1:	Not Reported
Cto1:	Not Reported	Cdiam2:	Not Reported
Cfrom2:	Not Reported	Cto2:	Not Reported
Cdiam3:	Not Reported	Cfrom3:	Not Reported
Cto3:	Not Reported	Cbfrom1:	0
Cbto1:	29	Cbsacks1:	7 cement bentonite grout
Cbfrom2:	Not Reported	Cbto2:	Not Reported
Cbsacks2:	Not Reported	Cbfrom3:	Not Reported
Cbto3:	Not Reported	Cbsacks3:	Not Reported
Cbfrom4:	Not Reported	Cbto4:	Not Reported
Cbsacks4:	Not Reported	Cbfrom5:	Not Reported
Cbto5:	Not Reported	Cbsacks5:	Not Reported
Compname:	BEST DRILLING SERVICES, INC.		
Compstreet:	P.O. BOX 845		
Compcity:	FRIENDSWOOD	Compstate:	TX
Compzip:	77549	Nameassig:	Lawrence Tobola
Traineenam:	Not Reported	Tnum:	Not Reported
Deleted:	0	Site id:	TXPLU2000031006

R157
NW
1/2 - 1 Mile
Higher

TX WELLS **TXPLU2000031007**

Plugtrackn:	28685	Dateentere:	29-NOV-05
Ownname:	Chevron Environmental Mgmt Co.	Ownstreet:	5959 Corporate Drive
Owncity:	Houston	Ownstate:	TX
Ownzip:	77036		
Wellstreet:	1023 Springdale		
Wellcity:	Austin	Wellzip:	Not Reported
County:	Travis	Latitude:	301544
Lat dec:	30.262222		
Longitude:	974152		
Long dec:	-97.697777		

Brmod:	Not Reported	Gn:	58438
Gn1:	58	Gn75:	43
Gn25:	8	Ownwellno:	VEW-6
Typewater:	0	Typemon:	1
Typeinj:	0	Typedw:	0
Histdrille:	Unknown	Histdrllic:	N/A
Histdatedr:	13-SEP-04	Histtracki:	Not Reported
Histdiamin:	2	Histdepth:	25
Plugdate:	26-OCT-05		
Plugmeth:	No Data		
Plugopname:	Lawrence Tobola	Plugoplic:	3026
Plugmeth1:	1	Plugmeth2:	0
Plugmeth3:	0	Plugmeth4:	0
Plugmethot:	0	Plugvar:	Not Reported
Cdiam1:	none	Cfrom1:	Not Reported
Cto1:	Not Reported	Cdiam2:	Not Reported
Cfrom2:	Not Reported	Cto2:	Not Reported
Cdiam3:	Not Reported	Cfrom3:	Not Reported
Cto3:	Not Reported	Cbfrom1:	0
Cbto1:	25	Cbsacks1:	5 cement bentonite grout
Cbfrom2:	Not Reported	Cbto2:	Not Reported
Cbsacks2:	Not Reported	Cbfrom3:	Not Reported
Cbto3:	Not Reported	Cbsacks3:	Not Reported
Cbfrom4:	Not Reported	Cbto4:	Not Reported
Cbsacks4:	Not Reported	Cbfrom5:	Not Reported
Cbto5:	Not Reported	Cbsacks5:	Not Reported
Compname:	BEST DRILLING SERVICES, INC.		
Compstreet:	P.O. BOX 845		
Compcity:	FRIENDSWOOD	Compstate:	TX
Compzip:	77549	Nameassig:	Lawrence Tobola
Traineenam:	Not Reported	Tnum:	Not Reported
Deleted:	0	Site id:	TXPLU2000031007

R158
NW
1/2 - 1 Mile
Higher

TX WELLS **TXPLU2000030990**

Plugtrackn:	28938	Dateentere:	06-DEC-05
Ownname:	Chevron Environmental Mgmt Co.	Ownstreet:	5959 Corporate Drive
Owncity:	Houston	Ownstate:	TX
Ownzip:	77036		
Wellstreet:	1023 Springdale		
Wellcity:	Austin	Wellzip:	Not Reported
County:	Travis	Latitude:	301544
Lat dec:	30.262222		
Longitude:	974152		
Long dec:	-97.697777		
Brmod:	Not Reported	Gn:	58438
Gn1:	58	Gn75:	43
Gn25:	8	Ownwellno:	VEW 2-9
Typewater:	0	Typemon:	1
Typeinj:	0	Typedw:	0
Histdrille:	Unknown	Histdrllic:	N/A
Histdatedr:	15-JAN-92	Histtracki:	Not Reported
Histdiamin:	2	Histdepth:	25
Plugdate:	09-NOV-05		
Plugmeth:	No Data		
Plugopname:	Alfredo Palacios	Plugoplic:	5036
Plugmeth1:	1	Plugmeth2:	0
Plugmeth3:	0	Plugmeth4:	0
Plugmethot:	0	Plugvar:	Not Reported

Cdiam1:	none	Cfrom1:	Not Reported
Cto1:	Not Reported	Cdiam2:	Not Reported
Cfrom2:	Not Reported	Cto2:	Not Reported
Cdiam3:	Not Reported	Cfrom3:	Not Reported
Cto3:	Not Reported	Cbfrom1:	0
Cbto1:	25	Cbsacks1:	5 cement bentonite grout
Cbfrom2:	Not Reported	Cbto2:	Not Reported
Cbsacks2:	Not Reported	Cbfrom3:	Not Reported
Cbto3:	Not Reported	Cbsacks3:	Not Reported
Cbfrom4:	Not Reported	Cbto4:	Not Reported
Cbsacks4:	Not Reported	Cbfrom5:	Not Reported
Cbto5:	Not Reported	Cbsacks5:	Not Reported
Compname:	BEST DRILLING SERVICES, INC.		
Compstreet:	P.O. BOX 845		
Compcity:	FRIENDSWOOD	Compstate:	TX
Compzip:	77549	Nameassig:	Alfredo Palacios
Traineenam:	Not Reported	Tnum:	Not Reported
Deleted:	0	Site id:	TXPLU2000030990

R159
NW
1/2 - 1 Mile
Higher

TX WELLS **TXPLU2000030989**

Plugtrackn:	28937	Dateentere:	06-DEC-05
Ownname:	Chevron Environmental Mgmt Co.	Ownstreet:	5959 Corporate Drive
Owncity:	Houston	Ownstate:	TX
Ownzip:	77036		
Wellstreet:	1023 Springdale		
Wellcity:	Austin	Wellzip:	Not Reported
County:	Travis	Latitude:	301544
Lat dec:	30.262222		
Longitude:	974152		
Long dec:	-97.697777		
Brmod:	Not Reported	Gn:	58438
Gn1:	58	Gn75:	43
Gn25:	8	Ownwellno:	VEW 2-6
Typewater:	0	Typemon:	1
Typeinj:	0	Typedw:	0
Histdrille:	Unknown	Histdrllic:	N/A
Histdatedr:	15-JAN-92	Histtracki:	Not Reported
Histdiamin:	2	Histdepth:	20
Plugdate:	09-NOV-05		
Plugmeth:	No Data		
Plugopname:	Alfredo Palacios	Plugoplic:	5036
Plugmeth1:	1	Plugmeth2:	0
Plugmeth3:	0	Plugmeth4:	0
Plugmethot:	0	Plugvar:	Not Reported
Cdiam1:	none	Cfrom1:	Not Reported
Cto1:	Not Reported	Cdiam2:	Not Reported
Cfrom2:	Not Reported	Cto2:	Not Reported
Cdiam3:	Not Reported	Cfrom3:	Not Reported
Cto3:	Not Reported	Cbfrom1:	0
Cbto1:	20	Cbsacks1:	5 cement bentonite grout

Cbfrom2:	Not Reported	Cbto2:	Not Reported
Cbsacks2:	Not Reported	Cbfrom3:	Not Reported
Cbto3:	Not Reported	Cbsacks3:	Not Reported
Cbfrom4:	Not Reported	Cbto4:	Not Reported
Cbsacks4:	Not Reported	Cbfrom5:	Not Reported
Cbto5:	Not Reported	Cbsacks5:	Not Reported
Compname:	BEST DRILLING SERVICES, INC.		
Compstreet:	P.O. BOX 845		
Compcity:	FRIENDSWOOD	Compstate:	TX
Compzip:	77549	Nameassig:	Alfredo Palacios
Traineenam:	Not Reported	Tnum:	Not Reported
Deleted:	0	Site id:	TXPLU2000030989

R160
NW
1/2 - 1 Mile
Higher

TX WELLS **TXPLU2000030992**

Plugtrackn:	28941	Dateentere:	06-DEC-05
Ownname:	Chevron Environmental Mgmt Co.	Ownstreet:	5959 Corporate Drive
Owncity:	Houston	Ownstate:	TX
Ownzip:	77036		
Wellstreet:	1023 Springdale		
Wellcity:	Austin	Wellzip:	Not Reported
County:	Travis	Latitude:	301544
Lat dec:	30.262222		
Longitude:	974152		
Long dec:	-97.697777		
Brmod:	Not Reported	Gn:	58438
Gn1:	58	Gn75:	43
Gn25:	8	Ownwellno:	RW-4 & RW-5
Typewater:	0	Typemon:	1
Typeinj:	0	Typedw:	0
Histdrille:	Unknown	Histdrllic:	N/A
Histdatedr:	15-JAN-92	Histtracki:	Not Reported
Histdiamin:	2	Histdepth:	20
Plugdate:	11-NOV-05		
Plugmeth:	No Data		
Plugopname:	Alfredo Palacios	Plugoplic:	5036
Plugmeth1:	1	Plugmeth2:	0
Plugmeth3:	0	Plugmeth4:	0
Plugmethot:	0	Plugvar:	Not Reported
Cdiam1:	none	Cfrom1:	Not Reported
Cto1:	Not Reported	Cdiam2:	Not Reported
Cfrom2:	Not Reported	Cto2:	Not Reported
Cdiam3:	Not Reported	Cfrom3:	Not Reported
Cto3:	Not Reported	Cbfrom1:	0
Cbto1:	20	Cbsacks1:	5 cement bentonite grout
Cbfrom2:	Not Reported	Cbto2:	Not Reported
Cbsacks2:	Not Reported	Cbfrom3:	Not Reported
Cbto3:	Not Reported	Cbsacks3:	Not Reported
Cbfrom4:	Not Reported	Cbto4:	Not Reported
Cbsacks4:	Not Reported	Cbfrom5:	Not Reported
Cbto5:	Not Reported	Cbsacks5:	Not Reported
Compname:	BEST DRILLING SERVICES, INC.		
Compstreet:	P.O. BOX 845		
Compcity:	FRIENDSWOOD	Compstate:	TX
Compzip:	77549	Nameassig:	Alfredo Palacios
Traineenam:	Not Reported	Tnum:	Not Reported

Deleted:	0	Site id:	TXPLU2000030992

R161
NW
1/2 - 1 Mile
Higher

TX WELLS **TXPLU2000030991**

Plugtrackn:	28940	Dateentere:	06-DEC-05
Ownname:	Chevron Environmental Mgmt Co.	Ownstreet:	5959 Corporate Drive
Owncity:	Houston	Ownstate:	TX
Ownzip:	77036		
Wellstreet:	1023 Springdale		
Wellcity:	Austin	Wellzip:	Not Reported
County:	Travis	Latitude:	301544
Lat dec:	30.262222		
Longitude:	974152		
Long dec:	-97.697777		
Brmod:	Not Reported	Gn:	58438
Gn1:	58	Gn75:	43
Gn25:	8	Ownwellno:	SERF-4
Typewater:	0	Typemon:	1
Typeinj:	0	Typedw:	0
Histdrille:	Unknown	Histdrllic:	N/A
Histdatedr:	15-JAN-92	Histtracki:	Not Reported
Histdiamin:	4	Histdepth:	25
Plugdate:	11-NOV-05		
Plugmeth:	No Data		
Plugopname:	Alfredo Palacios	Plugoplic:	5036
Plugmeth1:	1	Plugmeth2:	0
Plugmeth3:	0	Plugmeth4:	0
Plugmethot:	0	Plugvar:	Not Reported
Cdiam1:	none	Cfrom1:	Not Reported
Cto1:	Not Reported	Cdiam2:	Not Reported
Cfrom2:	Not Reported	Cto2:	Not Reported
Cdiam3:	Not Reported	Cfrom3:	Not Reported
Cto3:	Not Reported	Cbfrom1:	0
Cbto1:	25	Cbsacks1:	5 cement bentonite grout
Cbfrom2:	Not Reported	Cbto2:	Not Reported
Cbsacks2:	Not Reported	Cbfrom3:	Not Reported
Cbto3:	Not Reported	Cbsacks3:	Not Reported
Cbfrom4:	Not Reported	Cbto4:	Not Reported
Cbsacks4:	Not Reported	Cbfrom5:	Not Reported
Cbto5:	Not Reported	Cbsacks5:	Not Reported
Compname:	BEST DRILLING SERVICES, INC.		
Compstreet:	P.O. BOX 845		
Compcity:	FRIENDSWOOD	Compstate:	TX
Compzip:	77549	Nameassig:	Alfredo Palacios
Traineenam:	Not Reported	Tnum:	Not Reported
Deleted:	0	Site id:	TXPLU2000030991

R162
NW
1/2 - 1 Mile
Higher

TX WELLS **TXPLU2000030988**

Plugtrackn:	28832	Dateentere:	05-DEC-05
Ownname:	Chevron Environmental Mgmt Co.	Ownstreet:	5959 Corporate Drive
Owncity:	Houston	Ownstate:	TX
Ownzip:	77036		
Wellstreet:	1023 Springdale		
Wellcity:	Austin	Wellzip:	Not Reported
County:	Travis	Latitude:	301544
Lat dec:	30.262222		
Longitude:	974152		
Long dec:	-97.697777		
Brmod:	Not Reported	Gn:	58438
Gn1:	58	Gn75:	43
Gn25:	8	Ownwellno:	VEW 2-18
Typewater:	0	Typemon:	1
Typeinj:	0	Typedw:	0
Histdrille:	Unknown	Histdrllic:	N/A
Histdatedr:	15-APR-03	Histtracki:	Not Reported
Histdiamin:	4	Histdepth:	30
Plugdate:	09-NOV-05		
Plugmeth:	No Data		
Plugopname:	Alfredo Palacios	Plugoplic:	5036
Plugmeth1:	1	Plugmeth2:	0
Plugmeth3:	0	Plugmeth4:	0
Plugmethot:	0	Plugvar:	Not Reported
Cdiam1:	4	Cfrom1:	0
Cto1:	30	Cdiam2:	Not Reported
Cfrom2:	Not Reported	Cto2:	Not Reported
Cdiam3:	Not Reported	Cfrom3:	Not Reported
Cto3:	Not Reported	Cbfrom1:	0
Cbto1:	30	Cbsacks1:	5 cement bentonite grout
Cbfrom2:	Not Reported	Cbto2:	Not Reported
Cbsacks2:	Not Reported	Cbfrom3:	Not Reported
Cbto3:	Not Reported	Cbsacks3:	Not Reported
Cbfrom4:	Not Reported	Cbto4:	Not Reported
Cbsacks4:	Not Reported	Cbfrom5:	Not Reported
Cbto5:	Not Reported	Cbsacks5:	Not Reported
Compname:	BEST DRILLING SERVICES, INC.		
Compstreet:	P.O. BOX 845		
Compcity:	FRIENDSWOOD	Compstate:	TX
Compzip:	77549	Nameassig:	Alfredo Palacios
Traineenam:	Not Reported	Tnum:	Not Reported
Deleted:	0	Site id:	TXPLU2000030988

R163
NW
1/2 - 1 Mile
Higher

TX WELLS **TXPLU2000030985**

Plugtrackn:	28885	Dateentere:	05-DEC-05
Ownname:	Chevron Environmental Mgmt Co.	Ownstreet:	5959 Corporate Drive
Owncity:	Houston	Ownstate:	TX
Ownzip:	77036		
Wellstreet:	1023 Springdale		
Wellcity:	Austin	Wellzip:	Not Reported
County:	Travis	Latitude:	301544
Lat dec:	30.262222		
Longitude:	974152		
Long dec:	-97.697777		

Brmod:	Not Reported	Gn:	58438
Gn1:	58	Gn75:	43
Gn25:	8	Ownwellno:	VEW 2-13
Typewater:	0	Typemon:	1
Typeinj:	0	Typedw:	0
Histdrille:	Unknown	Histdrllic:	N/A
Histdatedr:	30-AUG-05	Histtracki:	Not Reported
Histdiamin:	6	Histdepth:	35
Plugdate:	11-NOV-05		
Plugmeth:	No Data		
Plugopname:	Alfredo Palacios	Plugoplic:	5036
Plugmeth1:	1	Plugmeth2:	0
Plugmeth3:	0	Plugmeth4:	0
Plugmethot:	0	Plugvar:	Not Reported
Cdiam1:	none	Cfrom1:	Not Reported
Cto1:	Not Reported	Cdiam2:	Not Reported
Cfrom2:	Not Reported	Cto2:	Not Reported
Cdiam3:	Not Reported	Cfrom3:	Not Reported
Cto3:	Not Reported	Cbfrom1:	0
Cbto1:	35	Cbsacks1:	8 cement bentonite grout
Cbfrom2:	Not Reported	Cbto2:	Not Reported
Cbsacks2:	Not Reported	Cbfrom3:	Not Reported
Cbto3:	Not Reported	Cbsacks3:	Not Reported
Cbfrom4:	Not Reported	Cbto4:	Not Reported
Cbsacks4:	Not Reported	Cbfrom5:	Not Reported
Cbto5:	Not Reported	Cbsacks5:	Not Reported
Compname:	BEST DRILLING SERVICES, INC.		
Compstreet:	P.O. BOX 845		
Compcity:	FRIENDSWOOD	Compstate:	TX
Compzip:	77549	Nameassig:	Alfredo Palacios
Traineenam:	Not Reported	Tnum:	Not Reported
Deleted:	0	Site id:	TXPLU2000030985

R164
NW
1/2 - 1 Mile
Higher

TX WELLS **TXPLU2000030984**

Plugtrackn:	28883	Dateentere:	05-DEC-05
Ownname:	Chevron Environmental Mgmt Co.	Ownstreet:	5959 Corporate Drive
Owncity:	Houston	Ownstate:	TX
Ownzip:	77036		
Wellstreet:	1023 Springdale		
Wellcity:	Austin	Wellzip:	Not Reported
County:	Travis	Latitude:	301544
Lat dec:	30.262222		
Longitude:	974152		
Long dec:	-97.697777		
Brmod:	Not Reported	Gn:	58438
Gn1:	58	Gn75:	43
Gn25:	8	Ownwellno:	VEW 2-5
Typewater:	0	Typemon:	1
Typeinj:	0	Typedw:	0
Histdrille:	Unknown	Histdrllic:	N/A
Histdatedr:	30-AUG-05	Histtracki:	Not Reported
Histdiamin:	4	Histdepth:	30
Plugdate:	11-NOV-05		
Plugmeth:	No Data		
Plugopname:	Alfredo Palacios	Plugoplic:	5036
Plugmeth1:	1	Plugmeth2:	0
Plugmeth3:	0	Plugmeth4:	0
Plugmethot:	0	Plugvar:	Not Reported

Cdiam1:	none	Cfrom1:	Not Reported
Cto1:	Not Reported	Cdiam2:	Not Reported
Cfrom2:	Not Reported	Cto2:	Not Reported
Cdiam3:	Not Reported	Cfrom3:	Not Reported
Cto3:	Not Reported	Cbfrom1:	0
Cbto1:	30	Cbsacks1:	6 cement bentonite grout
Cbfrom2:	Not Reported	Cbto2:	Not Reported
Cbsacks2:	Not Reported	Cbfrom3:	Not Reported
Cbto3:	Not Reported	Cbsacks3:	Not Reported
Cbfrom4:	Not Reported	Cbto4:	Not Reported
Cbsacks4:	Not Reported	Cbfrom5:	Not Reported
Cbto5:	Not Reported	Cbsacks5:	Not Reported
Compname:	BEST DRILLING SERVICES, INC.		
Compstreet:	P.O. BOX 845		
Compcity:	FRIENDSWOOD	Compstate:	TX
Compzip:	77549	Nameassig:	Alfredo Palacios
Traineenam:	Not Reported	Tnum:	Not Reported
Deleted:	0	Site id:	TXPLU2000030984

R165
NW
1/2 - 1 Mile
Higher

TX WELLS **TXPLU2000030987**

Plugtrackn:	28830	Dateentere:	05-DEC-05
Ownname:	Chevron Environmental Mgmt Co.	Ownstreet:	5959 Corporate Drive
Owncity:	Houston	Ownstate:	TX
Ownzip:	77036		
Wellstreet:	1023 Springdale		
Wellcity:	Austin	Wellzip:	Not Reported
County:	Travis	Latitude:	301544
Lat dec:	30.262222		
Longitude:	974152		
Long dec:	-97.697777		
Brmod:	Not Reported	Gn:	58438
Gn1:	58	Gn75:	43
Gn25:	8	Ownwellno:	SEMW-3
Typewater:	0	Typemon:	1
Typeinj:	0	Typedw:	0
Histdrille:	Unknown	Histdrllic:	N/A
Histdatedr:	15-APR-03	Histtracki:	Not Reported
Histdiamin:	6	Histdepth:	30
Plugdate:	09-NOV-05		
Plugmeth:	No Data		
Plugopname:	Alfredo Palacios	Plugoplic:	5036
Plugmeth1:	1	Plugmeth2:	0
Plugmeth3:	0	Plugmeth4:	0
Plugmethot:	0	Plugvar:	Not Reported
Cdiam1:	6	Cfrom1:	0
Cto1:	30	Cdiam2:	Not Reported
Cfrom2:	Not Reported	Cto2:	Not Reported
Cdiam3:	Not Reported	Cfrom3:	Not Reported
Cto3:	Not Reported	Cbfrom1:	0
Cbto1:	30	Cbsacks1:	6 cement bentonite grout

Cbfrom2:	Not Reported	Cbto2:	Not Reported
Cbsacks2:	Not Reported	Cbfrom3:	Not Reported
Cbto3:	Not Reported	Cbsacks3:	Not Reported
Cbfrom4:	Not Reported	Cbto4:	Not Reported
Cbsacks4:	Not Reported	Cbfrom5:	Not Reported
Cbto5:	Not Reported	Cbsacks5:	Not Reported
Compname:	BEST DRILLING SERVICES, INC.		
Compstreet:	P.O. BOX 845		
Compcity:	FRIENDSWOOD	Compstate:	TX
Compzip:	77549	Nameassig:	Alfredo Palacios
Traineenam:	Not Reported	Tnum:	Not Reported
Deleted:	0	Site id:	TXPLU2000030987

R166
NW
1/2 - 1 Mile
Higher

TX WELLS **TXPLU2000030986**

Plugtrackn:	28886	Dateentere:	05-DEC-05
Ownname:	Chevron Environmental Mgmt Co.	Ownstreet:	5959 Corporate Drive
Owncity:	Houston	Ownstate:	TX
Ownzip:	77036		
Wellstreet:	1023 Springdale		
Wellcity:	Austin	Wellzip:	Not Reported
County:	Travis	Latitude:	301544
Lat dec:	30.262222		
Longitude:	974152		
Long dec:	-97.697777		
Brmod:	Not Reported	Gn:	58438
Gn1:	58	Gn75:	43
Gn25:	8	Ownwellno:	VEW 2-17
Typewater:	0	Typemon:	1
Typeinj:	0	Typedw:	0
Histdrille:	Unknown	Histdrllic:	N/A
Histdatedr:	30-AUG-05	Histtracki:	Not Reported
Histdiamin:	4	Histdepth:	30
Plugdate:	11-NOV-05		
Plugmeth:	No Data		
Plugopname:	Alfredo Palacios	Plugoplic:	5036
Plugmeth1:	1	Plugmeth2:	0
Plugmeth3:	0	Plugmeth4:	0
Plugmethot:	0	Plugvar:	Not Reported
Cdiam1:	none	Cfrom1:	Not Reported
Cto1:	Not Reported	Cdiam2:	Not Reported
Cfrom2:	Not Reported	Cto2:	Not Reported
Cdiam3:	Not Reported	Cfrom3:	Not Reported
Cto3:	Not Reported	Cbfrom1:	0
Cbto1:	30	Cbsacks1:	5 cement bentonite grout
Cbfrom2:	Not Reported	Cbto2:	Not Reported
Cbsacks2:	Not Reported	Cbfrom3:	Not Reported
Cbto3:	Not Reported	Cbsacks3:	Not Reported
Cbfrom4:	Not Reported	Cbto4:	Not Reported
Cbsacks4:	Not Reported	Cbfrom5:	Not Reported
Cbto5:	Not Reported	Cbsacks5:	Not Reported
Compname:	BEST DRILLING SERVICES, INC.		
Compstreet:	P.O. BOX 845		
Compcity:	FRIENDSWOOD	Compstate:	TX
Compzip:	77549	Nameassig:	Alfredo Palacios
Traineenam:	Not Reported	Tnum:	Not Reported

Deleted:	0	Site id:	TXPLU2000030986

R167
NW
1/2 - 1 Mile
Higher

TX WELLS **TXPLU2000030996**

Plugtrackn:	28677	Dateentere:	29-NOV-05
Ownname:	Chevron Environmental Mgmt Co.	Ownstreet:	5959 Corporate Drive
Owncity:	Houston	Ownstate:	TX
Ownzip:	77036		
Wellstreet:	1023 Springdale		
Wellcity:	Austin	Wellzip:	Not Reported
County:	Travis	Latitude:	301544
Lat dec:	30.262222		
Longitude:	974152		
Long dec:	-97.697777		
Brmod:	Not Reported	Gn:	58438
Gn1:	58	Gn75:	43
Gn25:	8	Ownwellno:	SEMW17 & SEMW20
Typewater:	0	Typemon:	1
Typeinj:	0	Typedw:	0
Histdrille:	Unknown	Histdrllic:	N/A
Histdatedr:	07-SEP-04	Histtracki:	Not Reported
Histdiamin:	4	Histdepth:	19
Plugdate:	25-OCT-05		
Plugmeth:	No Data		
Plugopname:	Lawrence Tobola	Plugoplic:	3026
Plugmeth1:	1	Plugmeth2:	0
Plugmeth3:	0	Plugmeth4:	0
Plugmethot:	0	Plugvar:	Not Reported
Cdiam1:	none	Cfrom1:	Not Reported
Cto1:	Not Reported	Cdiam2:	Not Reported
Cfrom2:	Not Reported	Cto2:	Not Reported
Cdiam3:	Not Reported	Cfrom3:	Not Reported
Cto3:	Not Reported	Cbfrom1:	0
Cbto1:	19	Cbsacks1:	8 cement bentonite grout
Cbfrom2:	Not Reported	Cbto2:	Not Reported
Cbsacks2:	Not Reported	Cbfrom3:	Not Reported
Cbto3:	Not Reported	Cbsacks3:	Not Reported
Cbfrom4:	Not Reported	Cbto4:	Not Reported
Cbsacks4:	Not Reported	Cbfrom5:	Not Reported
Cbto5:	Not Reported	Cbsacks5:	Not Reported
Compname:	BEST DRILLING SERVICES, INC.		
Compstreet:	P.O. BOX 845		
Compcity:	FRIENDSWOOD	Compstate:	TX
Compzip:	77549	Nameassig:	Lawrence Tobola
Traineenam:	Not Reported	Tnum:	Not Reported
Deleted:	0	Site id:	TXPLU2000030996

R168
NW
1/2 - 1 Mile
Higher

TX WELLS **TXPLU2000030997**

Plugtrackn:	28679	Dateentere:	29-NOV-05
Ownname:	Chevron Environmental Mgmt Co.	Ownstreet:	5959 Corporate Drive
Owncity:	Houston	Ownstate:	TX
Ownzip:	77036		
Wellstreet:	1023 Springdale		
Wellcity:	Austin	Wellzip:	Not Reported
County:	Travis	Latitude:	301544
Lat dec:	30.262222		
Longitude:	974152		
Long dec:	-97.697777		
Brmod:	Not Reported	Gn:	58438
Gn1:	58	Gn75:	43
Gn25:	8	Ownwellno:	SERF-2
Typewater:	0	Typemon:	1
Typeinj:	0	Typedw:	0
Histdrille:	Unknown	Histdrllic:	N/A
Histdatedr:	07-SEP-04	Histtracki:	Not Reported
Histdiamin:	4	Histdepth:	19
Plugdate:	25-OCT-05		
Plugmeth:	No Data		
Plugopname:	Lawrence Tobola	Plugoplic:	3026
Plugmeth1:	1	Plugmeth2:	0
Plugmeth3:	0	Plugmeth4:	0
Plugmethot:	0	Plugvar:	Not Reported
Cdiam1:	none	Cfrom1:	Not Reported
Cto1:	Not Reported	Cdiam2:	Not Reported
Cfrom2:	Not Reported	Cto2:	Not Reported
Cdiam3:	Not Reported	Cfrom3:	Not Reported
Cto3:	Not Reported	Cbfrom1:	0
Cbto1:	19	Cbsacks1:	8 cement bentonite grout
Cbfrom2:	Not Reported	Cbto2:	Not Reported
Cbsacks2:	Not Reported	Cbfrom3:	Not Reported
Cbto3:	Not Reported	Cbsacks3:	Not Reported
Cbfrom4:	Not Reported	Cbto4:	Not Reported
Cbsacks4:	Not Reported	Cbfrom5:	Not Reported
Cbto5:	Not Reported	Cbsacks5:	Not Reported
Compname:	BEST DRILLING SERVICES, INC.		
Compstreet:	P.O. BOX 845		
Compcity:	FRIENDSWOOD	Compstate:	TX
Compzip:	77549	Nameassig:	Lawrence Tobola
Traineenam:	Not Reported	Tnum:	Not Reported
Deleted:	0	Site id:	TXPLU2000030997

R169
NW
1/2 - 1 Mile
Higher

TX WELLS **TXPLU2000030995**

Plugtrackn:	28672	Dateentere:	29-NOV-05
Ownname:	Chevron Environmental Mgmt Co.	Ownstreet:	5959 Corporate Drive
Owncity:	Houston	Ownstate:	TX
Ownzip:	77036		
Wellstreet:	1023 Springdale		
Wellcity:	Austin	Wellzip:	Not Reported
County:	Travis	Latitude:	301544
Lat dec:	30.262222		
Longitude:	974152		
Long dec:	-97.697777		

Brmod:	Not Reported	Gn:	58438
Gn1:	58	Gn75:	43
Gn25:	8	Ownwellno:	SEMW-26
Typewater:	0	Typemon:	1
Typeinj:	0	Typedw:	0
Histdrille:	Unknown	Histdrllic:	N/A
Histdatedr:	18-DEC-06	Histtracki:	Not Reported
Histdiamin:	6	Histdepth:	29
Plugdate:	25-OCT-05		
Plugmeth:	No Data		
Plugopname:	Lawrence Tobola	Plugoplic:	3026
Plugmeth1:	1	Plugmeth2:	0
Plugmeth3:	0	Plugmeth4:	0
Plugmethot:	0	Plugvar:	Not Reported
Cdiam1:	none	Cfrom1:	Not Reported
Cto1:	Not Reported	Cdiam2:	Not Reported
Cfrom2:	Not Reported	Cto2:	Not Reported
Cdiam3:	Not Reported	Cfrom3:	Not Reported
Cto3:	Not Reported	Cbfrom1:	0
Cbto1:	29	Cbsacks1:	12 cement bentonite grout
Cbfrom2:	Not Reported	Cbto2:	Not Reported
Cbsacks2:	Not Reported	Cbfrom3:	Not Reported
Cbto3:	Not Reported	Cbsacks3:	Not Reported
Cbfrom4:	Not Reported	Cbto4:	Not Reported
Cbsacks4:	Not Reported	Cbfrom5:	Not Reported
Cbto5:	Not Reported	Cbsacks5:	Not Reported
Compname:	BEST DRILLING SERVICES, INC.		
Compstreet:	P.O. BOX 845		
Compcity:	FRIENDSWOOD	Compstate:	TX
Compzip:	77549	Nameassig:	Lawrence Tobola
Traineenam:	Not Reported	Tnum:	Not Reported
Deleted:	0	Site id:	TXPLU2000030995

R170
NW
1/2 - 1 Mile
Higher

TX WELLS **TXPLU2000030993**

Plugtrackn:	28942	Dateentere:	06-DEC-05
Ownname:	Chevron Environmental Mgmt Co.	Ownstreet:	5959 Corporate Drive
Owncity:	Houston	Ownstate:	TX
Ownzip:	77036		
Wellstreet:	1023 Springdale		
Wellcity:	Austin	Wellzip:	Not Reported
County:	Travis	Latitude:	301544
Lat dec:	30.262222		
Longitude:	974152		
Long dec:	-97.697777		
Brmod:	Not Reported	Gn:	58438
Gn1:	58	Gn75:	43
Gn25:	8	Ownwellno:	RW-6 & RW-7
Typewater:	0	Typemon:	1
Typeinj:	0	Typedw:	0
Histdrille:	Unknown	Histdrllic:	N/A
Histdatedr:	15-JAN-92	Histtracki:	Not Reported
Histdiamin:	2	Histdepth:	20
Plugdate:	11-NOV-05		
Plugmeth:	No Data		
Plugopname:	Alfredo Palacios	Plugoplic:	5036
Plugmeth1:	1	Plugmeth2:	0
Plugmeth3:	0	Plugmeth4:	0
Plugmethot:	0	Plugvar:	Not Reported

Cdiam1:	none	Cfrom1:	Not Reported
Cto1:	Not Reported	Cdiam2:	Not Reported
Cfrom2:	Not Reported	Cto2:	Not Reported
Cdiam3:	Not Reported	Cfrom3:	Not Reported
Cto3:	Not Reported	Cbfrom1:	0
Cbto1:	20	Cbsacks1:	5 cement bentonite grout
Cbfrom2:	Not Reported	Cbto2:	Not Reported
Cbsacks2:	Not Reported	Cbfrom3:	Not Reported
Cbto3:	Not Reported	Cbsacks3:	Not Reported
Cbfrom4:	Not Reported	Cbto4:	Not Reported
Cbsacks4:	Not Reported	Cbfrom5:	Not Reported
Cbto5:	Not Reported	Cbsacks5:	Not Reported
Compname:	BEST DRILLING SERVICES, INC.		
Compstreet:	P.O. BOX 845		
Compcity:	FRIENDSWOOD	Compstate:	TX
Compzip:	77549	Nameassig:	Alfredo Palacios
Traineenam:	Not Reported	Tnum:	Not Reported
Deleted:	0	Site id:	TXPLU2000030993

R171
NW
1/2 - 1 Mile
Higher

TX WELLS **TXPLU2000030994**

Plugtrackn:	28943	Dateentere:	06-DEC-05
Ownname:	Chevron Environmental Mgmt Co.	Ownstreet:	5959 Corporate Drive
Owncity:	Houston	Ownstate:	TX
Ownzip:	77036		
Wellstreet:	1023 Springdale		
Wellcity:	Austin	Wellzip:	Not Reported
County:	Travis	Latitude:	301544
Lat dec:	30.262222		
Longitude:	974152		
Long dec:	-97.697777		
Brmod:	Not Reported	Gn:	58438
Gn1:	58	Gn75:	43
Gn25:	8	Ownwellno:	RW-A
Typewater:	0	Typemon:	1
Typeinj:	0	Typedw:	0
Histdrille:	Unknown	Histdrllic:	N/A
Histdatedr:	15-JAN-92	Histtracki:	Not Reported
Histdiamin:	2	Histdepth:	25
Plugdate:	09-NOV-05		
Plugmeth:	No Data		
Plugopname:	Alfredo Palacios	Plugoplic:	5036
Plugmeth1:	1	Plugmeth2:	0
Plugmeth3:	0	Plugmeth4:	0
Plugmethot:	0	Plugvar:	Not Reported
Cdiam1:	none	Cfrom1:	Not Reported
Cto1:	Not Reported	Cdiam2:	Not Reported
Cfrom2:	Not Reported	Cto2:	Not Reported
Cdiam3:	Not Reported	Cfrom3:	Not Reported
Cto3:	Not Reported	Cbfrom1:	0
Cbto1:	25	Cbsacks1:	5 cement bentonite grout

Cbfrom2:	Not Reported	Cbto2:	Not Reported
Cbsacks2:	Not Reported	Cbfrom3:	Not Reported
Cbto3:	Not Reported	Cbsacks3:	Not Reported
Cbfrom4:	Not Reported	Cbto4:	Not Reported
Cbsacks4:	Not Reported	Cbfrom5:	Not Reported
Cbto5:	Not Reported	Cbsacks5:	Not Reported
Compname:	BEST DRILLING SERVICES, INC.		
Compstreet:	P.O. BOX 845		
Compcity:	FRIENDSWOOD	Compstate:	TX
Compzip:	77549	Nameassig:	Alfredo Palacios
Traineenam:	Not Reported	Tnum:	Not Reported
Deleted:	0	Site id:	TXPLU2000030994

R172
NW
1/2 - 1 Mile
Higher

TX WELLS **TXPLU2000030934**

Plugtrackn:	28651	Dateentere:	29-NOV-05
Ownname:	Chevron Environmental Mgmt Co.	Ownstreet:	5959 Corporate Drive
Owncity:	Houston	Ownstate:	TX
Ownzip:	77036		
Wellstreet:	1026 Springdale		
Wellcity:	Austin	Wellzip:	Not Reported
County:	Travis	Latitude:	301544
Lat dec:	30.262222		
Longitude:	974153		
Long dec:	-97.698055		
Brmod:	Not Reported	Gn:	58438
Gn1:	58	Gn75:	43
Gn25:	8	Ownwellno:	MW-35 & MW-32A
Typewater:	0	Typemon:	1
Typeinj:	0	Typedw:	0
Histdrille:	Unknown	Histdrllic:	N/A
Histdatedr:	04-OCT-04	Histtracki:	Not Reported
Histdiamin:	4	Histdepth:	23
Plugdate:	25-OCT-05		
Plugmeth:	No Data		
Plugopname:	Lawrence Tobola	Plugoplic:	3026
Plugmeth1:	1	Plugmeth2:	0
Plugmeth3:	0	Plugmeth4:	0
Plugmethot:	0	Plugvar:	Not Reported
Cdiam1:	none	Cfrom1:	Not Reported
Cto1:	Not Reported	Cdiam2:	Not Reported
Cfrom2:	Not Reported	Cto2:	Not Reported
Cdiam3:	Not Reported	Cfrom3:	Not Reported
Cto3:	Not Reported	Cbfrom1:	0
Cbto1:	23	Cbsacks1:	5 cement bentonite grout
Cbfrom2:	Not Reported	Cbto2:	Not Reported
Cbsacks2:	Not Reported	Cbfrom3:	Not Reported
Cbto3:	Not Reported	Cbsacks3:	Not Reported
Cbfrom4:	Not Reported	Cbto4:	Not Reported
Cbsacks4:	Not Reported	Cbfrom5:	Not Reported
Cbto5:	Not Reported	Cbsacks5:	Not Reported
Compname:	BEST DRILLING SERVICES, INC.		
Compstreet:	P.O. BOX 845		
Compcity:	FRIENDSWOOD	Compstate:	TX
Compzip:	77549	Nameassig:	Lawrence Tobola
Traineenam:	Not Reported	Tnum:	Not Reported

Deleted:	0	Site id:	TXPLU2000030934

R173
NW
1/2 - 1 Mile
Higher

TX WELLS **TXPLU2000030933**

Plugtrackn:	28649	Dateentere:	29-NOV-05
Ownname:	Chevron Environmental Mgmt Co.	Ownstreet:	5959 Corporate Drive
Owncity:	Houston	Ownstate:	TX
Ownzip:	77036		
Wellstreet:	1026 Springdale		
Wellcity:	Austin	Wellzip:	Not Reported
County:	Travis	Latitude:	301544
Lat dec:	30.262222		
Longitude:	974153		
Long dec:	-97.698055		
Brmod:	Not Reported	Gn:	58438
Gn1:	58	Gn75:	43
Gn25:	8	Ownwellno:	MW-14
Typewater:	0	Typemon:	1
Typeinj:	0	Typedw:	0
Histdrille:	Unknown	Histdrllic:	N/A
Histdatedr:	04-OCT-04	Histtracki:	Not Reported
Histdiamin:	4	Histdepth:	25
Plugdate:	24-OCT-05		
Plugmeth:	No Data		
Plugopname:	Lawrence Tobola	Plugoplic:	3026
Plugmeth1:	1	Plugmeth2:	0
Plugmeth3:	0	Plugmeth4:	0
Plugmethot:	0	Plugvar:	Not Reported
Cdiam1:	none	Cfrom1:	Not Reported
Cto1:	Not Reported	Cdiam2:	Not Reported
Cfrom2:	Not Reported	Cto2:	Not Reported
Cdiam3:	Not Reported	Cfrom3:	Not Reported
Cto3:	Not Reported	Cbfrom1:	0
Cbto1:	25	Cbsacks1:	5 cement bentonite grout
Cbfrom2:	Not Reported	Cbto2:	Not Reported
Cbsacks2:	Not Reported	Cbfrom3:	Not Reported
Cbto3:	Not Reported	Cbsacks3:	Not Reported
Cbfrom4:	Not Reported	Cbto4:	Not Reported
Cbsacks4:	Not Reported	Cbfrom5:	Not Reported
Cbto5:	Not Reported	Cbsacks5:	Not Reported
Compname:	BEST DRILLING SERVICES, INC.		
Compstreet:	P.O. BOX 845		
Compcity:	FRIENDSWOOD	Compstate:	TX
Compzip:	77549	Nameassig:	Lawrence Tobola
Traineenam:	Not Reported	Tnum:	Not Reported
Deleted:	0	Site id:	TXPLU2000030933

R174
NW
1/2 - 1 Mile
Higher

TX WELLS **TXPLU2000030932**

Plugtrackn:	28644	Dateentere:	29-NOV-05
Ownname:	Chevron Environmental Mgmt Co.	Ownstreet:	5959 Corporate Drive
Owncity:	Houston	Ownstate:	TX
Ownzip:	77036		
Wellstreet:	1026 Springdale		
Wellcity:	Austin	Wellzip:	Not Reported
County:	Travis	Latitude:	301544
Lat dec:	30.262222		
Longitude:	974153		
Long dec:	-97.698055		
Brmod:	Not Reported	Gn:	58438
Gn1:	58	Gn75:	43
Gn25:	8	Ownwellno:	MW-27
Typewater:	0	Typemon:	1
Typeinj:	0	Typedw:	0
Histdrille:	Unknown	Histdrllic:	N/A
Histdatedr:	04-OCT-04	Histtracki:	Not Reported
Histdiamin:	4	Histdepth:	32
Plugdate:	24-OCT-05		
Plugmeth:	No Data		
Plugopname:	Lawrence Tobola	Plugoplic:	3026
Plugmeth1:	1	Plugmeth2:	0
Plugmeth3:	0	Plugmeth4:	0
Plugmethot:	0	Plugvar:	Not Reported
Cdiam1:	none	Cfrom1:	Not Reported
Cto1:	Not Reported	Cdiam2:	Not Reported
Cfrom2:	Not Reported	Cto2:	Not Reported
Cdiam3:	Not Reported	Cfrom3:	Not Reported
Cto3:	Not Reported	Cbfrom1:	0
Cbto1:	32	Cbsacks1:	7 cement bentonite grout
Cbfrom2:	Not Reported	Cbto2:	Not Reported
Cbsacks2:	Not Reported	Cbfrom3:	Not Reported
Cbto3:	Not Reported	Cbsacks3:	Not Reported
Cbfrom4:	Not Reported	Cbto4:	Not Reported
Cbsacks4:	Not Reported	Cbfrom5:	Not Reported
Cbto5:	Not Reported	Cbsacks5:	Not Reported
Compname:	BEST DRILLING SERVICES, INC.		
Compstreet:	P.O. BOX 845		
Compcity:	FRIENDSWOOD	Compstate:	TX
Compzip:	77549	Nameassig:	Lawrence Tobola
Traineenam:	Not Reported	Tnum:	Not Reported
Deleted:	0	Site id:	TXPLU2000030932

R175
NW
1/2 - 1 Mile
Higher

TX WELLS **TXPLU2000030937**

Plugtrackn:	28654	Dateentere:	29-NOV-05
Ownname:	Chevron Environmental Mgmt Co.	Ownstreet:	5959 Corporate Drive
Owncity:	Houston	Ownstate:	TX
Ownzip:	77036		
Wellstreet:	1026 Springdale		
Wellcity:	Austin	Wellzip:	Not Reported
County:	Travis	Latitude:	301544
Lat dec:	30.262222		
Longitude:	974153		
Long dec:	-97.698055		

Brmod:	Not Reported	Gn:	58438
Gn1:	58	Gn75:	43
Gn25:	8	Ownwellno:	MW-11
Typewater:	0	Typemon:	1
Typeinj:	0	Typedw:	0
Histdrille:	Unknown	Histdrllic:	N/A
Histdatedr:	04-OCT-04	Histtracki:	Not Reported
Histdiamin:	4	Histdepth:	25
Plugdate:	25-OCT-05		
Plugmeth:	No Data		
Plugopname:	Lawrence Tobola	Plugoplic:	3026
Plugmeth1:	1	Plugmeth2:	0
Plugmeth3:	0	Plugmeth4:	0
Plugmethot:	0	Plugvar:	Not Reported
Cdiam1:	none	Cfrom1:	Not Reported
Cto1:	Not Reported	Cdiam2:	Not Reported
Cfrom2:	Not Reported	Cto2:	Not Reported
Cdiam3:	Not Reported	Cfrom3:	Not Reported
Cto3:	Not Reported	Cbfrom1:	0
Cbto1:	25	Cbsacks1:	5 cement bentonite grout
Cbfrom2:	Not Reported	Cbto2:	Not Reported
Cbsacks2:	Not Reported	Cbfrom3:	Not Reported
Cbto3:	Not Reported	Cbsacks3:	Not Reported
Cbfrom4:	Not Reported	Cbto4:	Not Reported
Cbsacks4:	Not Reported	Cbfrom5:	Not Reported
Cbto5:	Not Reported	Cbsacks5:	Not Reported
Compname:	BEST DRILLING SERVICES, INC.		
Compstreet:	P.O. BOX 845		
Compcity:	FRIENDSWOOD	Compstate:	TX
Compzip:	77549	Nameassig:	Lawrence Tobola
Traineenam:	Not Reported	Tnum:	Not Reported
Deleted:	0	Site id:	TXPLU2000030937

R176
NW
1/2 - 1 Mile
Higher

TX WELLS **TXPLU2000030936**

Plugtrackn:	28653	Dateentere:	29-NOV-05
Ownname:	Chevron Environmental Mgmt Co.	Ownstreet:	5959 Corporate Drive
Owncity:	Houston	Ownstate:	TX
Ownzip:	77036		
Wellstreet:	1026 Springdale		
Wellcity:	Austin	Wellzip:	Not Reported
County:	Travis	Latitude:	301544
Lat dec:	30.262222		
Longitude:	974153		
Long dec:	-97.698055		
Brmod:	Not Reported	Gn:	58438
Gn1:	58	Gn75:	43
Gn25:	8	Ownwellno:	MW-24
Typewater:	0	Typemon:	1
Typeinj:	0	Typedw:	0
Histdrille:	Unknown	Histdrllic:	N/A
Histdatedr:	04-OCT-04	Histtracki:	Not Reported
Histdiamin:	4	Histdepth:	19
Plugdate:	25-OCT-05		
Plugmeth:	No Data		
Plugopname:	Lawrence Tobola	Plugoplic:	3026
Plugmeth1:	1	Plugmeth2:	0
Plugmeth3:	0	Plugmeth4:	0
Plugmethot:	0	Plugvar:	Not Reported

Cdiam1:	none	Cfrom1:	Not Reported
Cto1:	Not Reported	Cdiam2:	Not Reported
Cfrom2:	Not Reported	Cto2:	Not Reported
Cdiam3:	Not Reported	Cfrom3:	Not Reported
Cto3:	Not Reported	Cbfrom1:	0
Cbto1:	19	Cbsacks1:	5 cement bentonite grout
Cbfrom2:	Not Reported	Cbto2:	Not Reported
Cbsacks2:	Not Reported	Cbfrom3:	Not Reported
Cbto3:	Not Reported	Cbsacks3:	Not Reported
Cbfrom4:	Not Reported	Cbto4:	Not Reported
Cbsacks4:	Not Reported	Cbfrom5:	Not Reported
Cbto5:	Not Reported	Cbsacks5:	Not Reported
Compname:	BEST DRILLING SERVICES, INC.		
Compstreet:	P.O. BOX 845		
Compcity:	FRIENDSWOOD	Compstate:	TX
Compzip:	77549	Nameassig:	Lawrence Tobola
Traineenam:	Not Reported	Tnum:	Not Reported
Deleted:	0	Site id:	TXPLU2000030936

R177
NW
1/2 - 1 Mile
Higher

TX WELLS **TXPLU2000030935**

Plugtrackn:	28652	Dateentere:	29-NOV-05
Ownname:	Chevron Environmental Mgmt Co.	Ownstreet:	5959 Corporate Drive
Owncity:	Houston	Ownstate:	TX
Ownzip:	77036		
Wellstreet:	1026 Springdale		
Wellcity:	Austin	Wellzip:	Not Reported
County:	Travis	Latitude:	301544
Lat dec:	30.262222		
Longitude:	974153		
Long dec:	-97.698055		
Brmod:	Not Reported	Gn:	58438
Gn1:	58	Gn75:	43
Gn25:	8	Ownwellno:	MW-4
Typewater:	0	Typemon:	1
Typeinj:	0	Typedw:	0
Histdrille:	Unknown	Histdrllic:	N/A
Histdatedr:	04-OCT-04	Histtracki:	Not Reported
Histdiamin:	4	Histdepth:	30
Plugdate:	25-OCT-05		
Plugmeth:	No Data		
Plugopname:	Lawrence Tobola	Plugoplic:	3026
Plugmeth1:	1	Plugmeth2:	0
Plugmeth3:	0	Plugmeth4:	0
Plugmethot:	0	Plugvar:	Not Reported
Cdiam1:	none	Cfrom1:	Not Reported
Cto1:	Not Reported	Cdiam2:	Not Reported
Cfrom2:	Not Reported	Cto2:	Not Reported
Cdiam3:	Not Reported	Cfrom3:	Not Reported
Cto3:	Not Reported	Cbfrom1:	0
Cbto1:	30	Cbsacks1:	5 cement bentonite grout

Cbfrom2:	Not Reported	Cbto2:	Not Reported
Cbsacks2:	Not Reported	Cbfrom3:	Not Reported
Cbto3:	Not Reported	Cbsacks3:	Not Reported
Cbfrom4:	Not Reported	Cbto4:	Not Reported
Cbsacks4:	Not Reported	Cbfrom5:	Not Reported
Cbto5:	Not Reported	Cbsacks5:	Not Reported
Compname:	BEST DRILLING SERVICES, INC.		
Compstreet:	P.O. BOX 845		
Compcity:	FRIENDSWOOD	Compstate:	TX
Compzip:	77549	Nameassig:	Lawrence Tobola
Traineenam:	Not Reported	Tnum:	Not Reported
Deleted:	0	Site id:	TXPLU2000030935

R178
NW
1/2 - 1 Mile
Higher

TX WELLS **TXPLU2000030931**

Plugtrackn:	28640	Dateentere:	29-NOV-05
Ownname:	Chevron Environmental Mgmt Co.	Ownstreet:	5959 Corporate Drive
Owncity:	Houston	Ownstate:	TX
Ownzip:	77036		
Wellstreet:	1026 Springdale		
Wellcity:	Austin	Wellzip:	Not Reported
County:	Travis	Latitude:	301544
Lat dec:	30.262222		
Longitude:	974153		
Long dec:	-97.698055		
Brmod:	Not Reported	Gn:	58438
Gn1:	58	Gn75:	43
Gn25:	8	Ownwellno:	MW-36 & MW-38
Typewater:	0	Typemon:	1
Typeinj:	0	Typedw:	0
Histdrille:	Unknown	Histdrllic:	N/A
Histdatedr:	04-OCT-04	Histtracki:	Not Reported
Histdiamin:	2	Histdepth:	25
Plugdate:	24-OCT-05		
Plugmeth:	No Data		
Plugopname:	Lawrence Tobola	Plugoplic:	3026
Plugmeth1:	1	Plugmeth2:	0
Plugmeth3:	0	Plugmeth4:	0
Plugmethot:	0	Plugvar:	Not Reported
Cdiam1:	none	Cfrom1:	Not Reported
Cto1:	Not Reported	Cdiam2:	Not Reported
Cfrom2:	Not Reported	Cto2:	Not Reported
Cdiam3:	Not Reported	Cfrom3:	Not Reported
Cto3:	Not Reported	Cbfrom1:	0
Cbto1:	25	Cbsacks1:	5 cement bentonite grout
Cbfrom2:	Not Reported	Cbto2:	Not Reported
Cbsacks2:	Not Reported	Cbfrom3:	Not Reported
Cbto3:	Not Reported	Cbsacks3:	Not Reported
Cbfrom4:	Not Reported	Cbto4:	Not Reported
Cbsacks4:	Not Reported	Cbfrom5:	Not Reported
Cbto5:	Not Reported	Cbsacks5:	Not Reported
Compname:	BEST DRILLING SERVICES, INC.		
Compstreet:	P.O. BOX 845		
Compcity:	FRIENDSWOOD	Compstate:	TX
Compzip:	77549	Nameassig:	Lawrence Tobola
Traineenam:	Not Reported	Tnum:	Not Reported

Deleted:	0	Site id:	TXPLU2000030931

R179
NW
1/2 - 1 Mile
Higher

TX WELLS **TXPLU2000030927**

Plugtrackn:	28641	Dateentere:	29-NOV-05
Ownname:	Chevron Environmental Mgmt Co.	Ownstreet:	5959 Corporate Drive
Owncity:	Houston	Ownstate:	TX
Ownzip:	77036		
Wellstreet:	1026 Springdale		
Wellcity:	Austin	Wellzip:	Not Reported
County:	Travis	Latitude:	301544
Lat dec:	30.262222		
Longitude:	974153		
Long dec:	-97.698055		
Brmod:	Not Reported	Gn:	58438
Gn1:	58	Gn75:	43
Gn25:	8	Ownwellno:	MW-13 & MW-26
Typewater:	0	Typemon:	1
Typeinj:	0	Typedw:	0
Histdrille:	Unknown	Histdrllic:	N/A
Histdatedr:	04-OCT-04	Histtracki:	Not Reported
Histdiamin:	4	Histdepth:	26
Plugdate:	24-OCT-05		
Plugmeth:	No Data		
Plugopname:	Lawrence Tobola	Plugoplic:	3026
Plugmeth1:	1	Plugmeth2:	0
Plugmeth3:	0	Plugmeth4:	0
Plugmethot:	0	Plugvar:	Not Reported
Cdiam1:	none	Cfrom1:	Not Reported
Cto1:	Not Reported	Cdiam2:	Not Reported
Cfrom2:	Not Reported	Cto2:	Not Reported
Cdiam3:	Not Reported	Cfrom3:	Not Reported
Cto3:	Not Reported	Cbfrom1:	0
Cbto1:	26	Cbsacks1:	5 cement bentonite grout
Cbfrom2:	Not Reported	Cbto2:	Not Reported
Cbsacks2:	Not Reported	Cbfrom3:	Not Reported
Cbto3:	Not Reported	Cbsacks3:	Not Reported
Cbfrom4:	Not Reported	Cbto4:	Not Reported
Cbsacks4:	Not Reported	Cbfrom5:	Not Reported
Cbto5:	Not Reported	Cbsacks5:	Not Reported
Compname:	BEST DRILLING SERVICES, INC.		
Compstreet:	P.O. BOX 845		
Compcity:	FRIENDSWOOD	Compstate:	TX
Compzip:	77549	Nameassig:	Lawrence Tobola
Traineenam:	Not Reported	Tnum:	Not Reported
Deleted:	0	Site id:	TXPLU2000030927

R180
NW
1/2 - 1 Mile
Higher

TX WELLS **TXPLU2000030926**

Plugtrackn:	28656	Dateentere:	29-NOV-05
Ownname:	Chevron Environmental Mgmt Co.	Ownstreet:	5959 Corporate Drive
Owncity:	Houston	Ownstate:	TX
Ownzip:	77036		
Wellstreet:	1026 Springdale		
Wellcity:	Austin	Wellzip:	Not Reported
County:	Travis	Latitude:	301544
Lat dec:	30.262222		
Longitude:	974153		
Long dec:	-97.698055		
Brmod:	Not Reported	Gn:	58438
Gn1:	58	Gn75:	43
Gn25:	8	Ownwellno:	MW-23 & RW-3
Typewater:	0	Typemon:	1
Typeinj:	0	Typedw:	0
Histdrille:	Unknown	Histdrllic:	N/A
Histdatedr:	20-AUG-02	Histtracki:	Not Reported
Histdiamin:	4	Histdepth:	28
Plugdate:	25-OCT-05		
Plugmeth:	No Data		
Plugopname:	Lawrence Tobola	Plugoplic:	3026
Plugmeth1:	1	Plugmeth2:	0
Plugmeth3:	0	Plugmeth4:	0
Plugmethot:	0	Plugvar:	Not Reported
Cdiam1:	none	Cfrom1:	Not Reported
Cto1:	Not Reported	Cdiam2:	Not Reported
Cfrom2:	Not Reported	Cto2:	Not Reported
Cdiam3:	Not Reported	Cfrom3:	Not Reported
Cto3:	Not Reported	Cbfrom1:	0
Cbto1:	28	Cbsacks1:	6 cement bentonite grout
Cbfrom2:	Not Reported	Cbto2:	Not Reported
Cbsacks2:	Not Reported	Cbfrom3:	Not Reported
Cbto3:	Not Reported	Cbsacks3:	Not Reported
Cbfrom4:	Not Reported	Cbto4:	Not Reported
Cbsacks4:	Not Reported	Cbfrom5:	Not Reported
Cbto5:	Not Reported	Cbsacks5:	Not Reported
Compname:	BEST DRILLING SERVICES, INC.		
Compstreet:	P.O. BOX 845		
Compcity:	FRIENDSWOOD	Compstate:	TX
Compzip:	77549	Nameassig:	Lawrence Tobola
Traineenam:	Not Reported	Tnum:	Not Reported
Deleted:	0	Site id:	TXPLU2000030926

R181
NW
1/2 - 1 Mile
Higher

TX WELLS **TXPLU2000030925**

Plugtrackn:	28655	Dateentere:	29-NOV-05
Ownname:	Chevron Environmental Mgmt Co.	Ownstreet:	5959 Corporate Drive
Owncity:	Houston	Ownstate:	TX
Ownzip:	77036		
Wellstreet:	1026 Springdale		
Wellcity:	Austin	Wellzip:	Not Reported
County:	Travis	Latitude:	301544
Lat dec:	30.262222		
Longitude:	974153		
Long dec:	-97.698055		

Brmod:	Not Reported	Gn:	58438
Gn1:	58	Gn75:	43
Gn25:	8	Ownwellno:	MW-2
Typewater:	0	Typemon:	1
Typeinj:	0	Typedw:	0
Histdrille:	Unknown	Histdrllic:	N/A
Histdatedr:	20-AUG-02	Histtracki:	Not Reported
Histdiamin:	4	Histdepth:	26
Plugdate:	25-OCT-05		
Plugmeth:	No Data		
Plugopname:	Lawrence Tobola	Plugoplic:	3026
Plugmeth1:	1	Plugmeth2:	0
Plugmeth3:	0	Plugmeth4:	0
Plugmethot:	0	Plugvar:	Not Reported
Cdiam1:	none	Cfrom1:	Not Reported
Cto1:	Not Reported	Cdiam2:	Not Reported
Cfrom2:	Not Reported	Cto2:	Not Reported
Cdiam3:	Not Reported	Cfrom3:	Not Reported
Cto3:	Not Reported	Cbfrom1:	0
Cbto1:	26	Cbsacks1:	5 cement bentonite grout
Cbfrom2:	Not Reported	Cbto2:	Not Reported
Cbsacks2:	Not Reported	Cbfrom3:	Not Reported
Cbto3:	Not Reported	Cbsacks3:	Not Reported
Cbfrom4:	Not Reported	Cbto4:	Not Reported
Cbsacks4:	Not Reported	Cbfrom5:	Not Reported
Cbto5:	Not Reported	Cbsacks5:	Not Reported
Compname:	BEST DRILLING SERVICES, INC.		
Compstreet:	P.O. BOX 845		
Compcity:	FRIENDSWOOD	Compstate:	TX
Compzip:	77549	Nameassig:	Lawrence Tobola
Traineenam:	Not Reported	Tnum:	Not Reported
Deleted:	0	Site id:	TXPLU2000030925

R182
NW
1/2 - 1 Mile
Higher

TX WELLS **TXPLU2000030930**

Plugtrackn:	28645	Dateentere:	29-NOV-05
Ownname:	Chevron Environmental Mgmt Co.	Ownstreet:	5959 Corporate Drive
Owncity:	Houston	Ownstate:	TX
Ownzip:	77036		
Wellstreet:	1026 Springdale		
Wellcity:	Austin	Wellzip:	Not Reported
County:	Travis	Latitude:	301544
Lat dec:	30.262222		
Longitude:	974153		
Long dec:	-97.698055		
Brmod:	Not Reported	Gn:	58438
Gn1:	58	Gn75:	43
Gn25:	8	Ownwellno:	MW-12
Typewater:	0	Typemon:	1
Typeinj:	0	Typedw:	0
Histdrille:	Unknown	Histdrllic:	N/A
Histdatedr:	04-OCT-04	Histtracki:	Not Reported
Histdiamin:	4	Histdepth:	28
Plugdate:	24-OCT-05		
Plugmeth:	No Data		
Plugopname:	Lawrence Tobola	Plugoplic:	3026
Plugmeth1:	1	Plugmeth2:	0
Plugmeth3:	0	Plugmeth4:	0
Plugmethot:	0	Plugvar:	Not Reported

Cdiam1:	none	Cfrom1:	Not Reported
Cto1:	Not Reported	Cdiam2:	Not Reported
Cfrom2:	Not Reported	Cto2:	Not Reported
Cdiam3:	Not Reported	Cfrom3:	Not Reported
Cto3:	Not Reported	Cbfrom1:	0
Cbto1:	28	Cbsacks1:	6 cement bentonite grout
Cbfrom2:	Not Reported	Cbto2:	Not Reported
Cbsacks2:	Not Reported	Cbfrom3:	Not Reported
Cbto3:	Not Reported	Cbsacks3:	Not Reported
Cbfrom4:	Not Reported	Cbto4:	Not Reported
Cbsacks4:	Not Reported	Cbfrom5:	Not Reported
Cbto5:	Not Reported	Cbsacks5:	Not Reported
Compname:	BEST DRILLING SERVICES, INC.		
Compstreet:	P.O. BOX 845		
Compcity:	FRIENDSWOOD	Compstate:	TX
Compzip:	77549	Nameassig:	Lawrence Tobola
Traineenam:	Not Reported	Tnum:	Not Reported
Deleted:	0	Site id:	TXPLU2000030930

R183
NW
1/2 - 1 Mile
Higher

TX WELLS **TXPLU2000030929**

Plugtrackn:	28643	Dateentere:	29-NOV-05
Ownname:	Chevron Environmental Mgmt Co.	Ownstreet:	5959 Corporate Drive
Owncity:	Houston	Ownstate:	TX
Ownzip:	77036		
Wellstreet:	1026 Springdale		
Wellcity:	Austin	Wellzip:	Not Reported
County:	Travis	Latitude:	301544
Lat dec:	30.262222		
Longitude:	974153		
Long dec:	-97.698055		
Brmod:	Not Reported	Gn:	58438
Gn1:	58	Gn75:	43
Gn25:	8	Ownwellno:	MW-37
Typewater:	0	Typemon:	1
Typeinj:	0	Typedw:	0
Histdrille:	Unknown	Histdrllic:	N/A
Histdatedr:	04-OCT-04	Histtracki:	Not Reported
Histdiamin:	2	Histdepth:	30
Plugdate:	24-OCT-05		
Plugmeth:	No Data		
Plugopname:	Lawrence Tobola	Plugoplic:	3026
Plugmeth1:	1	Plugmeth2:	0
Plugmeth3:	0	Plugmeth4:	0
Plugmethot:	0	Plugvar:	Not Reported
Cdiam1:	none	Cfrom1:	Not Reported
Cto1:	Not Reported	Cdiam2:	Not Reported
Cfrom2:	Not Reported	Cto2:	Not Reported
Cdiam3:	Not Reported	Cfrom3:	Not Reported
Cto3:	Not Reported	Cbfrom1:	0
Cbto1:	30	Cbsacks1:	7 cement bentonite grout

Cbfrom2:	Not Reported	Cbto2:	Not Reported
Cbsacks2:	Not Reported	Cbfrom3:	Not Reported
Cbto3:	Not Reported	Cbsacks3:	Not Reported
Cbfrom4:	Not Reported	Cbto4:	Not Reported
Cbsacks4:	Not Reported	Cbfrom5:	Not Reported
Cbto5:	Not Reported	Cbsacks5:	Not Reported
Compname:	BEST DRILLING SERVICES, INC.		
Compstreet:	P.O. BOX 845		
Compcity:	FRIENDSWOOD	Compstate:	TX
Compzip:	77549	Nameassig:	Lawrence Tobola
Traineenam:	Not Reported	Tnum:	Not Reported
Deleted:	0	Site id:	TXPLU2000030929

R184
NW
1/2 - 1 Mile
Higher

TX WELLS **TXPLU2000030928**

Plugtrackn:	28642	Dateentere:	29-NOV-05
Ownname:	Chevron Environmental Mgmt Co.	Ownstreet:	5959 Corporate Drive
Owncity:	Houston	Ownstate:	TX
Ownzip:	77036		
Wellstreet:	1026 Springdale		
Wellcity:	Austin	Wellzip:	Not Reported
County:	Travis	Latitude:	301544
Lat dec:	30.262222		
Longitude:	974153		
Long dec:	-97.698055		
Brmod:	Not Reported	Gn:	58438
Gn1:	58	Gn75:	43
Gn25:	8	Ownwellno:	MW-39
Typewater:	0	Typemon:	1
Typeinj:	0	Typedw:	0
Histdrille:	Unknown	Histdrllic:	N/A
Histdatedr:	04-OCT-04	Histtracki:	Not Reported
Histdiamin:	2	Histdepth:	26
Plugdate:	24-OCT-05		
Plugmeth:	No Data		
Plugopname:	Lawrence Tobola	Plugoplic:	3026
Plugmeth1:	1	Plugmeth2:	0
Plugmeth3:	0	Plugmeth4:	0
Plugmethot:	0	Plugvar:	Not Reported
Cdiam1:	none	Cfrom1:	Not Reported
Cto1:	Not Reported	Cdiam2:	Not Reported
Cfrom2:	Not Reported	Cto2:	Not Reported
Cdiam3:	Not Reported	Cfrom3:	Not Reported
Cto3:	Not Reported	Cbfrom1:	0
Cbto1:	26	Cbsacks1:	5 cement bentonite grout
Cbfrom2:	Not Reported	Cbto2:	Not Reported
Cbsacks2:	Not Reported	Cbfrom3:	Not Reported
Cbto3:	Not Reported	Cbsacks3:	Not Reported
Cbfrom4:	Not Reported	Cbto4:	Not Reported
Cbsacks4:	Not Reported	Cbfrom5:	Not Reported
Cbto5:	Not Reported	Cbsacks5:	Not Reported
Compname:	BEST DRILLING SERVICES, INC.		
Compstreet:	P.O. BOX 845		
Compcity:	FRIENDSWOOD	Compstate:	TX
Compzip:	77549	Nameassig:	Lawrence Tobola
Traineenam:	Not Reported	Tnum:	Not Reported

Deleted:	0	Site id:	TXPLU2000030928

R185
NW
1/2 - 1 Mile
Higher

TX WELLS **TXPLU2000030938**

Plugtrackn:	28646	Dateentere:	29-NOV-05
Ownname:	Chevron Environmental Mgmt Co.	Ownstreet:	5959 Corporate Drive
Owncity:	Houston	Ownstate:	TX
Ownzip:	77036		
Wellstreet:	1026 Springdale		
Wellcity:	Austin	Wellzip:	Not Reported
County:	Travis	Latitude:	301544
Lat dec:	30.262222		
Longitude:	974153		
Long dec:	-97.698055		
Brmod:	Not Reported	Gn:	58438
Gn1:	58	Gn75:	43
Gn25:	8	Ownwellno:	MW-17
Typewater:	0	Typemon:	1
Typeinj:	0	Typedw:	0
Histdrille:	Unknown	Histdrllic:	N/A
Histdatedr:	04-OCT-04	Histtracki:	Not Reported
Histdiamin:	4	Histdepth:	33
Plugdate:	24-OCT-05		
Plugmeth:	No Data		
Plugopname:	Lawrence Tobola	Plugoplic:	3026
Plugmeth1:	1	Plugmeth2:	0
Plugmeth3:	0	Plugmeth4:	0
Plugmethot:	0	Plugvar:	Not Reported
Cdiam1:	none	Cfrom1:	Not Reported
Cto1:	Not Reported	Cdiam2:	Not Reported
Cfrom2:	Not Reported	Cto2:	Not Reported
Cdiam3:	Not Reported	Cfrom3:	Not Reported
Cto3:	Not Reported	Cbfrom1:	0
Cbto1:	33	Cbsacks1:	7 cement bentonite grout
Cbfrom2:	Not Reported	Cbto2:	Not Reported
Cbsacks2:	Not Reported	Cbfrom3:	Not Reported
Cbto3:	Not Reported	Cbsacks3:	Not Reported
Cbfrom4:	Not Reported	Cbto4:	Not Reported
Cbsacks4:	Not Reported	Cbfrom5:	Not Reported
Cbto5:	Not Reported	Cbsacks5:	Not Reported
Compname:	BEST DRILLING SERVICES, INC.		
Compstreet:	P.O. BOX 845		
Compcity:	FRIENDSWOOD	Compstate:	TX
Compzip:	77549	Nameassig:	Lawrence Tobola
Traineenam:	Not Reported	Tnum:	Not Reported
Deleted:	0	Site id:	TXPLU2000030938

R186
NW
1/2 - 1 Mile
Higher

TX WELLS **TXPLU2000030948**

Plugtrackn:	28663	Dateentere:	29-NOV-05
Ownname:	Chevron Environmental Mgmt Co.	Ownstreet:	5959 Corporate Drive
Owncity:	Houston	Ownstate:	TX
Ownzip:	77036		
Wellstreet:	1026 Springdale		
Wellcity:	Austin	Wellzip:	Not Reported
County:	Travis	Latitude:	301544
Lat dec:	30.262222		
Longitude:	974153		
Long dec:	-97.698055		
Brmod:	Not Reported	Gn:	58438
Gn1:	58	Gn75:	43
Gn25:	8	Ownwellno:	MW-31
Typewater:	0	Typemon:	1
Typeinj:	0	Typedw:	0
Histdrille:	Unknown	Histdrllic:	N/A
Histdatedr:	04-OCT-04	Histtracki:	Not Reported
Histdiamin:	2	Histdepth:	27
Plugdate:	25-OCT-05		
Plugmeth:	No Data		
Plugopname:	Lawrence Tobola	Plugoplic:	3026
Plugmeth1:	1	Plugmeth2:	0
Plugmeth3:	0	Plugmeth4:	0
Plugmethot:	0	Plugvar:	Not Reported
Cdiam1:	none	Cfrom1:	Not Reported
Cto1:	Not Reported	Cdiam2:	Not Reported
Cfrom2:	Not Reported	Cto2:	Not Reported
Cdiam3:	Not Reported	Cfrom3:	Not Reported
Cto3:	Not Reported	Cbfrom1:	0
Cbto1:	27	Cbsacks1:	6 cement bentonite grout
Cbfrom2:	Not Reported	Cbto2:	Not Reported
Cbsacks2:	Not Reported	Cbfrom3:	Not Reported
Cbto3:	Not Reported	Cbsacks3:	Not Reported
Cbfrom4:	Not Reported	Cbto4:	Not Reported
Cbsacks4:	Not Reported	Cbfrom5:	Not Reported
Cbto5:	Not Reported	Cbsacks5:	Not Reported
Compname:	BEST DRILLING SERVICES, INC.		
Compstreet:	P.O. BOX 845		
Compcity:	FRIENDSWOOD	Compstate:	TX
Compzip:	77549	Nameassig:	Lawrence Tobola
Traineenam:	Not Reported	Tnum:	Not Reported
Deleted:	0	Site id:	TXPLU2000030948

R187
NW
1/2 - 1 Mile
Higher

TX WELLS **TXPLU2000030947**

Plugtrackn:	28659	Dateentere:	29-NOV-05
Ownname:	Chevron Environmental Mgmt Co.	Ownstreet:	5959 Corporate Drive
Owncity:	Houston	Ownstate:	TX
Ownzip:	77036		
Wellstreet:	1026 Springdale		
Wellcity:	Austin	Wellzip:	Not Reported
County:	Travis	Latitude:	301544
Lat dec:	30.262222		
Longitude:	974153		
Long dec:	-97.698055		

Brmod:	Not Reported	Gn:	58438
Gn1:	58	Gn75:	43
Gn25:	8	Ownwellno:	VEW 2-6
Typewater:	0	Typemon:	1
Typeinj:	0	Typedw:	0
Histdrille:	Unknown	Histdrllic:	N/A
Histdatedr:	04-OCT-04	Histtracki:	Not Reported
Histdiamin:	4	Histdepth:	17
Plugdate:	25-OCT-05		
Plugmeth:	No Data		
Plugopname:	Lawrence Tobola	Plugoplic:	3026
Plugmeth1:	1	Plugmeth2:	0
Plugmeth3:	0	Plugmeth4:	0
Plugmethot:	0	Plugvar:	Not Reported
Cdiam1:	none	Cfrom1:	Not Reported
Cto1:	Not Reported	Cdiam2:	Not Reported
Cfrom2:	Not Reported	Cto2:	Not Reported
Cdiam3:	Not Reported	Cfrom3:	Not Reported
Cto3:	Not Reported	Cbfrom1:	0
Cbto1:	17	Cbsacks1:	4 cement bentonite grout
Cbfrom2:	Not Reported	Cbto2:	Not Reported
Cbsacks2:	Not Reported	Cbfrom3:	Not Reported
Cbto3:	Not Reported	Cbsacks3:	Not Reported
Cbfrom4:	Not Reported	Cbto4:	Not Reported
Cbsacks4:	Not Reported	Cbfrom5:	Not Reported
Cbto5:	Not Reported	Cbsacks5:	Not Reported
Compname:	BEST DRILLING SERVICES, INC.		
Compstreet:	P.O. BOX 845		
Compcity:	FRIENDSWOOD	Compstate:	TX
Compzip:	77549	Nameassig:	Lawrence Tobola
Traineenam:	Not Reported	Tnum:	Not Reported
Deleted:	0	Site id:	TXPLU2000030947

R188
NW
1/2 - 1 Mile
Higher

TX WELLS **TXPLU2000030946**

Plugtrackn:	28658	Dateentere:	29-NOV-05
Ownname:	Chevron Environmental Mgmt Co.	Ownstreet:	5959 Corporate Drive
Owncity:	Houston	Ownstate:	TX
Ownzip:	77036		
Wellstreet:	1026 Springdale		
Wellcity:	Austin	Wellzip:	Not Reported
County:	Travis	Latitude:	301544
Lat dec:	30.262222		
Longitude:	974153		
Long dec:	-97.698055		
Brmod:	Not Reported	Gn:	58438
Gn1:	58	Gn75:	43
Gn25:	8	Ownwellno:	MW-25
Typewater:	0	Typemon:	1
Typeinj:	0	Typedw:	0
Histdrille:	Unknown	Histdrllic:	N/A
Histdatedr:	04-OCT-04	Histtracki:	Not Reported
Histdiamin:	4	Histdepth:	27
Plugdate:	25-OCT-05		
Plugmeth:	No Data		
Plugopname:	Lawrence Tobola	Plugoplic:	3026
Plugmeth1:	1	Plugmeth2:	0
Plugmeth3:	0	Plugmeth4:	0
Plugmethot:	0	Plugvar:	Not Reported

Cdiam1:	none	Cfrom1:	Not Reported
Cto1:	Not Reported	Cdiam2:	Not Reported
Cfrom2:	Not Reported	Cto2:	Not Reported
Cdiam3:	Not Reported	Cfrom3:	Not Reported
Cto3:	Not Reported	Cbfrom1:	0
Cbto1:	27	Cbsacks1:	6 cement bentonite grout
Cbfrom2:	Not Reported	Cbto2:	Not Reported
Cbsacks2:	Not Reported	Cbfrom3:	Not Reported
Cbto3:	Not Reported	Cbsacks3:	Not Reported
Cbfrom4:	Not Reported	Cbto4:	Not Reported
Cbsacks4:	Not Reported	Cbfrom5:	Not Reported
Cbto5:	Not Reported	Cbsacks5:	Not Reported
Compname:	BEST DRILLING SERVICES, INC.		
Compstreet:	P.O. BOX 845		
Compcity:	FRIENDSWOOD	Compstate:	TX
Compzip:	77549	Nameassig:	Lawrence Tobola
Traineenam:	Not Reported	Tnum:	Not Reported
Deleted:	0	Site id:	TXPLU2000030946

R189
NW
1/2 - 1 Mile
Higher

TX WELLS **TXPLU2000030951**

Plugtrackn:	28666	Dateentere:	29-NOV-05
Ownname:	Chevron Environmental Mgmt Co.	Ownstreet:	5959 Corporate Drive
Owncity:	Houston	Ownstate:	TX
Ownzip:	77036		
Wellstreet:	1026 Springdale		
Wellcity:	Austin	Wellzip:	Not Reported
County:	Travis	Latitude:	301544
Lat dec:	30.262222		
Longitude:	974153		
Long dec:	-97.698055		
Brmod:	Not Reported	Gn:	58438
Gn1:	58	Gn75:	43
Gn25:	8	Ownwellno:	MW-21
Typewater:	0	Typemon:	1
Typeinj:	0	Typedw:	0
Histdrille:	Unknown	Histdrllic:	N/A
Histdatedr:	07-SEP-04	Histtracki:	Not Reported
Histdiamin:	4	Histdepth:	19
Plugdate:	25-OCT-05		
Plugmeth:	No Data		
Plugopname:	Lawrence Tobola	Plugoplic:	3026
Plugmeth1:	1	Plugmeth2:	0
Plugmeth3:	0	Plugmeth4:	0
Plugmethot:	0	Plugvar:	Not Reported
Cdiam1:	none	Cfrom1:	Not Reported
Cto1:	Not Reported	Cdiam2:	Not Reported
Cfrom2:	Not Reported	Cto2:	Not Reported
Cdiam3:	Not Reported	Cfrom3:	Not Reported
Cto3:	Not Reported	Cbfrom1:	0
Cbto1:	19	Cbsacks1:	5 cement bentonite grout

Cbfrom2:	Not Reported	Cbto2:	Not Reported
Cbsacks2:	Not Reported	Cbfrom3:	Not Reported
Cbto3:	Not Reported	Cbsacks3:	Not Reported
Cbfrom4:	Not Reported	Cbto4:	Not Reported
Cbsacks4:	Not Reported	Cbfrom5:	Not Reported
Cbto5:	Not Reported	Cbsacks5:	Not Reported
Compname:	BEST DRILLING SERVICES, INC.		
Compstreet:	P.O. BOX 845		
Compcity:	FRIENDSWOOD	Compstate:	TX
Compzip:	77549	Nameassig:	Lawrence Tobola
Traineenam:	Not Reported	Tnum:	Not Reported
Deleted:	0	Site id:	TXPLU2000030951

R190
NW
1/2 - 1 Mile
Higher

TX WELLS **TXPLU2000030950**

Plugtrackn:	28665	Dateentere:	29-NOV-05
Ownname:	Chevron Environmental Mgmt Co.	Ownstreet:	5959 Corporate Drive
Owncity:	Houston	Ownstate:	TX
Ownzip:	77036		
Wellstreet:	1026 Springdale		
Wellcity:	Austin	Wellzip:	Not Reported
County:	Travis	Latitude:	301544
Lat dec:	30.262222		
Longitude:	974153		
Long dec:	-97.698055		
Brmod:	Not Reported	Gn:	58438
Gn1:	58	Gn75:	43
Gn25:	8	Ownwellno:	MW-22
Typewater:	0	Typemon:	1
Typeinj:	0	Typedw:	0
Histdrille:	Unknown	Histdrllic:	N/A
Histdatedr:	18-DEC-06	Histtracki:	Not Reported
Histdiamin:	2	Histdepth:	37
Plugdate:	25-OCT-05		
Plugmeth:	No Data		
Plugopname:	Lawrence Tobola	Plugoplic:	3026
Plugmeth1:	1	Plugmeth2:	0
Plugmeth3:	0	Plugmeth4:	0
Plugmethot:	0	Plugvar:	Not Reported
Cdiam1:	none	Cfrom1:	Not Reported
Cto1:	Not Reported	Cdiam2:	Not Reported
Cfrom2:	Not Reported	Cto2:	Not Reported
Cdiam3:	Not Reported	Cfrom3:	Not Reported
Cto3:	Not Reported	Cbfrom1:	0
Cbto1:	37	Cbsacks1:	7 cement bentonite grout
Cbfrom2:	Not Reported	Cbto2:	Not Reported
Cbsacks2:	Not Reported	Cbfrom3:	Not Reported
Cbto3:	Not Reported	Cbsacks3:	Not Reported
Cbfrom4:	Not Reported	Cbto4:	Not Reported
Cbsacks4:	Not Reported	Cbfrom5:	Not Reported
Cbto5:	Not Reported	Cbsacks5:	Not Reported
Compname:	BEST DRILLING SERVICES, INC.		
Compstreet:	P.O. BOX 845		
Compcity:	FRIENDSWOOD	Compstate:	TX
Compzip:	77549	Nameassig:	Lawrence Tobola
Traineenam:	Not Reported	Tnum:	Not Reported

Deleted:	0	Site id:	TXPLU2000030950

R191
NW
1/2 - 1 Mile
Higher

TX WELLS **TXPLU2000030949**

Plugtrackn:	28664	Dateentere:	29-NOV-05
Ownname:	Chevron Environmental Mgmt Co.	Ownstreet:	5959 Corporate Drive
Owncity:	Houston	Ownstate:	TX
Ownzip:	77036		
Wellstreet:	1026 Springdale		
Wellcity:	Austin	Wellzip:	Not Reported
County:	Travis	Latitude:	301544
Lat dec:	30.262222		
Longitude:	974153		
Long dec:	-97.698055		
Brmod:	Not Reported	Gn:	58438
Gn1:	58	Gn75:	43
Gn25:	8	Ownwellno:	MW-5
Typewater:	0	Typemon:	1
Typeinj:	0	Typedw:	0
Histdrille:	Unknown	Histdrllic:	N/A
Histdatedr:	04-OCT-04	Histtracki:	Not Reported
Histdiamin:	2	Histdepth:	33
Plugdate:	25-OCT-05		
Plugmeth:	No Data		
Plugopname:	Lawrence Tobola	Plugoplic:	3026
Plugmeth1:	1	Plugmeth2:	0
Plugmeth3:	0	Plugmeth4:	0
Plugmethot:	0	Plugvar:	Not Reported
Cdiam1:	none	Cfrom1:	Not Reported
Cto1:	Not Reported	Cdiam2:	Not Reported
Cfrom2:	Not Reported	Cto2:	Not Reported
Cdiam3:	Not Reported	Cfrom3:	Not Reported
Cto3:	Not Reported	Cbfrom1:	0
Cbto1:	33	Cbsacks1:	6 cement bentonite grout
Cbfrom2:	Not Reported	Cbto2:	Not Reported
Cbsacks2:	Not Reported	Cbfrom3:	Not Reported
Cbto3:	Not Reported	Cbsacks3:	Not Reported
Cbfrom4:	Not Reported	Cbto4:	Not Reported
Cbsacks4:	Not Reported	Cbfrom5:	Not Reported
Cbto5:	Not Reported	Cbsacks5:	Not Reported
Compname:	BEST DRILLING SERVICES, INC.		
Compstreet:	P.O. BOX 845		
Compcity:	FRIENDSWOOD	Compstate:	TX
Compzip:	77549	Nameassig:	Lawrence Tobola
Traineenam:	Not Reported	Tnum:	Not Reported
Deleted:	0	Site id:	TXPLU2000030949

R192
NW
1/2 - 1 Mile
Higher

TX WELLS **TXPLU2000030945**

Plugtrackn:	28657	Dateentere:	29-NOV-05
Ownname:	Chevron Environmental Mgmt Co.	Ownstreet:	5959 Corporate Drive
Owncity:	Houston	Ownstate:	TX
Ownzip:	77036		
Wellstreet:	1026 Springdale		
Wellcity:	Austin	Wellzip:	Not Reported
County:	Travis	Latitude:	301544
Lat dec:	30.262222		
Longitude:	974153		
Long dec:	-97.698055		
Brmod:	Not Reported	Gn:	58438
Gn1:	58	Gn75:	43
Gn25:	8	Ownwellno:	MW-10 & MW-20
Typewater:	0	Typemon:	1
Typeinj:	0	Typedw:	0
Histdrille:	Unknown	Histdrllic:	N/A
Histdatedr:	04-OCT-04	Histtracki:	Not Reported
Histdiamin:	4	Histdepth:	29
Plugdate:	25-OCT-05		
Plugmeth:	No Data		
Plugopname:	Lawrence Tobola	Plugoplic:	3026
Plugmeth1:	1	Plugmeth2:	0
Plugmeth3:	0	Plugmeth4:	0
Plugmethot:	0	Plugvar:	Not Reported
Cdiam1:	none	Cfrom1:	Not Reported
Cto1:	Not Reported	Cdiam2:	Not Reported
Cfrom2:	Not Reported	Cto2:	Not Reported
Cdiam3:	Not Reported	Cfrom3:	Not Reported
Cto3:	Not Reported	Cbfrom1:	0
Cbto1:	29	Cbsacks1:	6 cement bentonite grout
Cbfrom2:	Not Reported	Cbto2:	Not Reported
Cbsacks2:	Not Reported	Cbfrom3:	Not Reported
Cbto3:	Not Reported	Cbsacks3:	Not Reported
Cbfrom4:	Not Reported	Cbto4:	Not Reported
Cbsacks4:	Not Reported	Cbfrom5:	Not Reported
Cbto5:	Not Reported	Cbsacks5:	Not Reported
Compname:	BEST DRILLING SERVICES, INC.		
Compstreet:	P.O. BOX 845		
Compcity:	FRIENDSWOOD	Compstate:	TX
Compzip:	77549	Nameassig:	Lawrence Tobola
Traineenam:	Not Reported	Tnum:	Not Reported
Deleted:	0	Site id:	TXPLU2000030945

R193
NW
1/2 - 1 Mile
Higher

TX WELLS **TXPLU2000030941**

Plugtrackn:	28650	Dateentere:	29-NOV-05
Ownname:	Chevron Environmental Mgmt Co.	Ownstreet:	5959 Corporate Drive
Owncity:	Houston	Ownstate:	TX
Ownzip:	77036		
Wellstreet:	1026 Springdale		
Wellcity:	Austin	Wellzip:	Not Reported
County:	Travis	Latitude:	301544
Lat dec:	30.262222		
Longitude:	974153		
Long dec:	-97.698055		

Brmod:	Not Reported	Gn:	58438
Gn1:	58	Gn75:	43
Gn25:	8	Ownwellno:	MW-34
Typewater:	0	Typemon:	1
Typeinj:	0	Typedw:	0
Histdrille:	Unknown	Histdrllic:	N/A
Histdatedr:	04-OCT-04	Histtracki:	Not Reported
Histdiamin:	2	Histdepth:	28
Plugdate:	24-OCT-05		
Plugmeth:	No Data		
Plugopname:	Lawrence Tobola	Plugoplic:	3026
Plugmeth1:	1	Plugmeth2:	0
Plugmeth3:	0	Plugmeth4:	0
Plugmethot:	0	Plugvar:	Not Reported
Cdiam1:	none	Cfrom1:	Not Reported
Cto1:	Not Reported	Cdiam2:	Not Reported
Cfrom2:	Not Reported	Cto2:	Not Reported
Cdiam3:	Not Reported	Cfrom3:	Not Reported
Cto3:	Not Reported	Cbfrom1:	0
Cbto1:	28	Cbsacks1:	5 cement bentonite grout
Cbfrom2:	Not Reported	Cbto2:	Not Reported
Cbsacks2:	Not Reported	Cbfrom3:	Not Reported
Cbto3:	Not Reported	Cbsacks3:	Not Reported
Cbfrom4:	Not Reported	Cbto4:	Not Reported
Cbsacks4:	Not Reported	Cbfrom5:	Not Reported
Cbto5:	Not Reported	Cbsacks5:	Not Reported
Compname:	BEST DRILLING SERVICES, INC.		
Compstreet:	P.O. BOX 845		
Compcity:	FRIENDSWOOD	Compstate:	TX
Compzip:	77549	Nameassig:	Lawrence Tobola
Traineenam:	Not Reported	Tnum:	Not Reported
Deleted:	0	Site id:	TXPLU2000030941

R194
NW
1/2 - 1 Mile
Higher

TX WELLS **TXPLU2000030940**

Plugtrackn:	28648	Dateentere:	29-NOV-05
Ownname:	Chevron Environmental Mgmt Co.	Ownstreet:	5959 Corporate Drive
Owncity:	Houston	Ownstate:	TX
Ownzip:	77036		
Wellstreet:	1026 Springdale		
Wellcity:	Austin	Wellzip:	Not Reported
County:	Travis	Latitude:	301544
Lat dec:	30.262222		
Longitude:	974153		
Long dec:	-97.698055		
Brmod:	Not Reported	Gn:	58438
Gn1:	58	Gn75:	43
Gn25:	8	Ownwellno:	MW-16R
Typewater:	0	Typemon:	1
Typeinj:	0	Typedw:	0
Histdrille:	Unknown	Histdrllic:	N/A
Histdatedr:	04-OCT-04	Histtracki:	Not Reported
Histdiamin:	4	Histdepth:	31
Plugdate:	24-OCT-05		
Plugmeth:	No Data		
Plugopname:	Lawrence Tobola	Plugoplic:	3026
Plugmeth1:	1	Plugmeth2:	0
Plugmeth3:	0	Plugmeth4:	0
Plugmethot:	0	Plugvar:	Not Reported

Cdiam1:	none	Cfrom1:	Not Reported
Cto1:	Not Reported	Cdiam2:	Not Reported
Cfrom2:	Not Reported	Cto2:	Not Reported
Cdiam3:	Not Reported	Cfrom3:	Not Reported
Cto3:	Not Reported	Cbfrom1:	0
Cbto1:	31	Cbsacks1:	6 cement bentonite grout
Cbfrom2:	Not Reported	Cbto2:	Not Reported
Cbsacks2:	Not Reported	Cbfrom3:	Not Reported
Cbto3:	Not Reported	Cbsacks3:	Not Reported
Cbfrom4:	Not Reported	Cbto4:	Not Reported
Cbsacks4:	Not Reported	Cbfrom5:	Not Reported
Cbto5:	Not Reported	Cbsacks5:	Not Reported
Compname:	BEST DRILLING SERVICES, INC.		
Compstreet:	P.O. BOX 845		
Compcity:	FRIENDSWOOD	Compstate:	TX
Compzip:	77549	Nameassig:	Lawrence Tobola
Traineenam:	Not Reported	Tnum:	Not Reported
Deleted:	0	Site id:	TXPLU2000030940

R195
NW
1/2 - 1 Mile
Higher

TX WELLS **TXPLU2000030939**

Plugtrackn:	28647	Dateentere:	29-NOV-05
Ownname:	Chevron Environmental Mgmt Co.	Ownstreet:	5959 Corporate Drive
Owncity:	Houston	Ownstate:	TX
Ownzip:	77036		
Wellstreet:	1026 Springdale		
Wellcity:	Austin	Wellzip:	Not Reported
County:	Travis	Latitude:	301544
Lat dec:	30.262222		
Longitude:	974153		
Long dec:	-97.698055		
Brmod:	Not Reported	Gn:	58438
Gn1:	58	Gn75:	43
Gn25:	8	Ownwellno:	MW-15
Typewater:	0	Typemon:	1
Typeinj:	0	Typedw:	0
Histdrille:	Unknown	Histdrllic:	N/A
Histdatedr:	04-OCT-04	Histtracki:	Not Reported
Histdiamin:	4	Histdepth:	30
Plugdate:	24-OCT-05		
Plugmeth:	No Data		
Plugopname:	Lawrence Tobola	Plugoplic:	3026
Plugmeth1:	1	Plugmeth2:	0
Plugmeth3:	0	Plugmeth4:	0
Plugmethot:	0	Plugvar:	Not Reported
Cdiam1:	none	Cfrom1:	Not Reported
Cto1:	Not Reported	Cdiam2:	Not Reported
Cfrom2:	Not Reported	Cto2:	Not Reported
Cdiam3:	Not Reported	Cfrom3:	Not Reported
Cto3:	Not Reported	Cbfrom1:	0
Cbto1:	30	Cbsacks1:	7 cement bentonite grout

Cbfrom2:	Not Reported	Cbto2:	Not Reported
Cbsacks2:	Not Reported	Cbfrom3:	Not Reported
Cbto3:	Not Reported	Cbsacks3:	Not Reported
Cbfrom4:	Not Reported	Cbto4:	Not Reported
Cbsacks4:	Not Reported	Cbfrom5:	Not Reported
Cbto5:	Not Reported	Cbsacks5:	Not Reported
Compname:	BEST DRILLING SERVICES, INC.		
Compstreet:	P.O. BOX 845		
Compcity:	FRIENDSWOOD	Compstate:	TX
Compzip:	77549	Nameassig:	Lawrence Tobola
Traineenam:	Not Reported	Tnum:	Not Reported
Deleted:	0	Site id:	TXPLU2000030939

R196
NW
1/2 - 1 Mile
Higher

TX WELLS **TXPLU2000030944**

Plugtrackn:	28662	Dateentere:	29-NOV-05
Ownname:	Chevron Environmental Mgmt Co.	Ownstreet:	5959 Corporate Drive
Owncity:	Houston	Ownstate:	TX
Ownzip:	77036		
Wellstreet:	1026 Springdale		
Wellcity:	Austin	Wellzip:	Not Reported
County:	Travis	Latitude:	301544
Lat dec:	30.262222		
Longitude:	974153		
Long dec:	-97.698055		
Brmod:	Not Reported	Gn:	58438
Gn1:	58	Gn75:	43
Gn25:	8	Ownwellno:	MW-28 & MW-29
Typewater:	0	Typemon:	1
Typeinj:	0	Typedw:	0
Histdrille:	Unknown	Histdrllic:	N/A
Histdatedr:	04-OCT-04	Histtracki:	Not Reported
Histdiamin:	2	Histdepth:	24
Plugdate:	25-OCT-05		
Plugmeth:	No Data		
Plugopname:	Lawrence Tobola	Plugoplic:	3026
Plugmeth1:	1	Plugmeth2:	0
Plugmeth3:	0	Plugmeth4:	0
Plugmethot:	0	Plugvar:	Not Reported
Cdiam1:	none	Cfrom1:	Not Reported
Cto1:	Not Reported	Cdiam2:	Not Reported
Cfrom2:	Not Reported	Cto2:	Not Reported
Cdiam3:	Not Reported	Cfrom3:	Not Reported
Cto3:	Not Reported	Cbfrom1:	0
Cbto1:	24	Cbsacks1:	5 cement bentonite grout
Cbfrom2:	Not Reported	Cbto2:	Not Reported
Cbsacks2:	Not Reported	Cbfrom3:	Not Reported
Cbto3:	Not Reported	Cbsacks3:	Not Reported
Cbfrom4:	Not Reported	Cbto4:	Not Reported
Cbsacks4:	Not Reported	Cbfrom5:	Not Reported
Cbto5:	Not Reported	Cbsacks5:	Not Reported
Compname:	BEST DRILLING SERVICES, INC.		
Compstreet:	P.O. BOX 845		
Compcity:	FRIENDSWOOD	Compstate:	TX
Compzip:	77549	Nameassig:	Lawrence Tobola
Traineenam:	Not Reported	Tnum:	Not Reported

Deleted:	0	Site id:	TXPLU2000030944

R197
NW
1/2 - 1 Mile
Higher

TX WELLS **TXPLU2000030943**

Plugtrackn:	28661	Dateentere:	29-NOV-05
Ownname:	Chevron Environmental Mgmt Co.	Ownstreet:	5959 Corporate Drive
Owncity:	Houston	Ownstate:	TX
Ownzip:	77036		
Wellstreet:	1026 Springdale		
Wellcity:	Austin	Wellzip:	Not Reported
County:	Travis	Latitude:	301544
Lat dec:	30.262222		
Longitude:	974153		
Long dec:	-97.698055		
Brmod:	Not Reported	Gn:	58438
Gn1:	58	Gn75:	43
Gn25:	8	Ownwellno:	MW-3
Typewater:	0	Typemon:	1
Typeinj:	0	Typedw:	0
Histdrille:	Unknown	Histdrllic:	N/A
Histdatedr:	04-OCT-04	Histtracki:	Not Reported
Histdiamin:	2	Histdepth:	28
Plugdate:	25-OCT-05		
Plugmeth:	No Data		
Plugopname:	Lawrence Tobola	Plugoplic:	3026
Plugmeth1:	1	Plugmeth2:	0
Plugmeth3:	0	Plugmeth4:	0
Plugmethot:	0	Plugvar:	Not Reported
Cdiam1:	none	Cfrom1:	Not Reported
Cto1:	Not Reported	Cdiam2:	Not Reported
Cfrom2:	Not Reported	Cto2:	Not Reported
Cdiam3:	Not Reported	Cfrom3:	Not Reported
Cto3:	Not Reported	Cbfrom1:	0
Cbto1:	28	Cbsacks1:	7 cement bentonite grout
Cbfrom2:	Not Reported	Cbto2:	Not Reported
Cbsacks2:	Not Reported	Cbfrom3:	Not Reported
Cbto3:	Not Reported	Cbsacks3:	Not Reported
Cbfrom4:	Not Reported	Cbto4:	Not Reported
Cbsacks4:	Not Reported	Cbfrom5:	Not Reported
Cbto5:	Not Reported	Cbsacks5:	Not Reported
Compname:	BEST DRILLING SERVICES, INC.		
Compstreet:	P.O. BOX 845		
Compcity:	FRIENDSWOOD	Compstate:	TX
Compzip:	77549	Nameassig:	Lawrence Tobola
Traineenam:	Not Reported	Tnum:	Not Reported
Deleted:	0	Site id:	TXPLU2000030943

R198
NW
1/2 - 1 Mile
Higher

TX WELLS **TXPLU2000030942**

Plugtrackn:	28660	Dateentere:	29-NOV-05
Ownname:	Chevron Environmental Mgmt Co.	Ownstreet:	5959 Corporate Drive
Owncity:	Houston	Ownstate:	TX
Ownzip:	77036		
Wellstreet:	1026 Springdale		
Wellcity:	Austin	Wellzip:	Not Reported
County:	Travis	Latitude:	301544
Lat dec:	30.262222		
Longitude:	974153		
Long dec:	-97.698055		
Brmod:	Not Reported	Gn:	58438
Gn1:	58	Gn75:	43
Gn25:	8	Ownwellno:	RW-2
Typewater:	0	Typemon:	1
Typeinj:	0	Typedw:	0
Histdrille:	Unknown	Histdrllic:	N/A
Histdatedr:	04-OCT-04	Histtracki:	Not Reported
Histdiamin:	6	Histdepth:	25
Plugdate:	25-OCT-05		
Plugmeth:	No Data		
Plugopname:	Lawrence Tobola	Plugoplic:	3026
Plugmeth1:	1	Plugmeth2:	0
Plugmeth3:	0	Plugmeth4:	0
Plugmethot:	0	Plugvar:	Not Reported
Cdiam1:	none	Cfrom1:	Not Reported
Cto1:	Not Reported	Cdiam2:	Not Reported
Cfrom2:	Not Reported	Cto2:	Not Reported
Cdiam3:	Not Reported	Cfrom3:	Not Reported
Cto3:	Not Reported	Cbfrom1:	0
Cbto1:	25	Cbsacks1:	9 cement bentonite grout
Cbfrom2:	Not Reported	Cbto2:	Not Reported
Cbsacks2:	Not Reported	Cbfrom3:	Not Reported
Cbto3:	Not Reported	Cbsacks3:	Not Reported
Cbfrom4:	Not Reported	Cbto4:	Not Reported
Cbsacks4:	Not Reported	Cbfrom5:	Not Reported
Cbto5:	Not Reported	Cbsacks5:	Not Reported
Compname:	BEST DRILLING SERVICES, INC.		
Compstreet:	P.O. BOX 845		
Compcity:	FRIENDSWOOD	Compstate:	TX
Compzip:	77549	Nameassig:	Lawrence Tobola
Traineenam:	Not Reported	Tnum:	Not Reported
Deleted:	0	Site id:	TXPLU2000030942

S199
North
1/2 - 1 Mile
Higher

TX WELLS **TXMON2000097764**

Trackno:	195327	Dateentere:	05-OCT-09
Ownname:	Austin Energy		
Ownstreet:	721 Barton Springs Rd.		
Owncity:	Austin	Ownstate:	TX
Ownzip:	78704	County:	Travis
Wellstreet:	5080 Alf. Ave.		
Wellcity:	Austin	Wellzip:	78721
Own:	SS-09	Latitude:	301558
Lat dec:	30.266111		
Longitude:	974117		

Long dec:	-97.688055		
Elev:	0	Brandmodel:	Google Earth
Gn:	58438	Gn1:	58
Gn75:	43	Gn25:	8
Twn:	1	Twd:	0
Twr:	0	Twrp:	0
Twrg:	0	Um:	0
Ue:	1	Ud:	0
Uin:	0	Uir:	0
Ug:	0	Uij:	0
Up:	0	Udw:	0
Ut:	0	Us:	0
Uf:	0	Pby:	0
Pbn:	0	Datestart:	25-SEP-09
Datecomp:	25-SEP-09	Dia1:	3
Dia1to:	10	Dia2:	Not Reported
Dia2from:	Not Reported	Dia2to:	Not Reported
Dia3:	Not Reported	Dia3from:	Not Reported
Dia3to:	Not Reported		
Lith log:	0 - 2.2 Clay,blk.,hard/v.hard,plastic.,no odor,dry 2.2 - 5 Clay,brw.,hard,plastic.,no odor,dry 5 - 8 Clay,strong brw.,hard,plastic.,no odor,dry 8 - 10 Clayey sand,strong brw.,fine/med.,well sorted,subrounded,dense @8'-8.5',loose @8.5'-10',sl.plastic		
Dmdriven:	1	Dmairrotar:	0
Dmmudrotar:	0	Dmbored:	0
Dmairham:	0	Dmcabletoo:	0
Dmjetted:	0	Dmhollowst:	0
Dmrevcirc:	0	Dmotherck:	0
Dmother:	Not Reported	Bco:	0
Bcs:	0	Bcg:	0
Bcgs:	Not Reported	Bcu:	0
Bcoc:	1	Bcot:	Plugged
Gpf:	Not Reported	Gpt:	Not Reported
Case Screen:	N/A		
Cemfrom1:	0	Cemto1:	2
Nosacks1:	0.15 Cement	Cemfrom2:	2
Cemto2:	10	Nosacks2:	0.60 Bentonite
Cemfrom3:	Not Reported	Cemto3:	Not Reported
Nosacks3:	Not Reported	Cementmeth:	Hand Mixed
Cementby:	Vortex Drilling, Inc.	Ds:	Not Reported
Dpl:	Not Reported	Dsv:	Not Reported
Appvar:	Not Reported	Scs:	0
Scsv:	0	Scp:	0
Sca:	1	Watlev:	Not Reported
Watlevdate:	13-AUG-09	Artflow:	Not Reported
Packers:	N/A		
Wellplug48:	0		
Wptext:	N/A		
Tpturbine:	0	Tpjet:	0
Tpsubmersi:	0	Tpcylinder:	0
Tpotherck:	0	Tpother:	Not Reported
Pumpbowlde:	Not Reported	Wtpump:	0
Wtbailer:	0	Wtjetted:	0
Wtestimate:	0	Welltestyi:	Not Reported
Welltestdr:	Not Reported	Welltesthr:	Not Reported
Watqualund:	0	Watqualu 1:	0
Watertype:	Not Reported	Stratdepth:	Not Reported
Chemanaly:	0	Chemanaln:	0
Undnatural:	0	Untype:	Not Reported
Undhydro:	0	Undhaz:	0
Undotherck:	0		
Undother:	Not Reported		
Undcertify:	0	Compname:	Vortex Drilling, Inc.

Drllicno:	55002	Compstreet:	4412 Bluemel Road
Compcity:	San Antonio	Compstate:	TX
Compzip:	78240	Drillernam:	Gary B. Leifeste
Traineenam:	Not Reported	Tnum:	Not Reported
Comments:	Not Reported		
Confidenti:	0	Letterrecv:	30-DEC-99
Deleted:	0	Insdate:	13-JUN-07
Site id:	TXMON2000097764		

S200
North
1/2 - 1 Mile
Higher

TX WELLS **TXMON2000097765**

Trackno:	195328	Dateentere:	05-OCT-09
Ownname:	Austin Energy		
Ownstreet:	721 Barton Springs Rd.		
Owncity:	Austin	Ownstate:	TX
Ownzip:	78704	County:	Travis
Wellstreet:	5080 Alf. Ave.		
Wellcity:	Austin	Wellzip:	78721
Own:	SS-10	Latitude:	301558
Lat dec:	30.266111		
Longitude:	974117		
Long dec:	-97.688055		
Elev:	0	Brandmodel:	Google Earth
Gn:	58438	Gn1:	58
Gn75:	43	Gn25:	8
Twn:	1	Twd:	0
Twr:	0	Twrp:	0
Twrg:	0	Um:	0
Ue:	1	Ud:	0
Uin:	0	Uir:	0
Ug:	0	Uij:	0
Up:	0	Udw:	0
Ut:	0	Us:	0
Uf:	0	Pby:	0
Pbn:	0	Datestart:	25-SEP-09
Datecomp:	25-SEP-09	Dia1:	3
Dia1to:	10	Dia2:	Not Reported
Dia2from:	Not Reported	Dia2to:	Not Reported
Dia3:	Not Reported	Dia3from:	Not Reported
Dia3to:	Not Reported		
Lith log:	0 - 2.2 Clay,blk.,hard/v.hard,plastic.,no odor,dry 2.2 - 3.5 Clay,dk.brw.,hard,plastic.,no odor,dry 3.5 - 5 Clay,brw.,hard,plastic.,no odor,dry 5 - 6.5 Clay strong brw.,hard,sl.plastic./plastic., no odor,dry 6.5 - 7 Sandy clay,strong brw.,fine/med.		
Dmdriven:	1	Dmairrotar:	0
Dmmudrotar:	0	Dmbored:	0
Dmairham:	0	Dmcabletoo:	0
Dmjetted:	0	Dmhollowst:	0
Dmrevcirc:	0	Dmotherck:	0
Dmother:	Not Reported	Bco:	0
Bcs:	0	Bcg:	0
Bcgs:	Not Reported	Bcu:	0
Bcoc:	1	Bcot:	Plugged
Gpf:	Not Reported	Gpt:	Not Reported

Case Screen:	N/A		
Cemfrom1:	0	Cemto1:	2
Nosacks1:	0.15 Cement	Cemfrom2:	2
Cemto2:	10	Nosacks2:	0.60 Bentonite
Cemfrom3:	Not Reported	Cemto3:	Not Reported
Nosacks3:	Not Reported	Cementmeth:	Hand Mixed
Cementby:	Vortex Drilling, Inc.	Ds:	Not Reported
Dpl:	Not Reported	Dsv:	Not Reported
Appvar:	Not Reported	Scs:	0
Scsv:	0	Scp:	0
Sca:	1	Watlev:	Not Reported
Watlevdate:	11-AUG-09	Artflow:	Not Reported
Packers:	N/A		
Wellplug48:	0		
Wptext:	N/A		
Tpturbine:	0	Tpjet:	0
Tpsubmersi:	0	Tpcylinder:	0
Tpotherck:	0	Tpother:	Not Reported
Pumpbowlde:	Not Reported	Wtpump:	0
Wtbailer:	0	Wtjetted:	0
Wtestimate:	0	Welltestyi:	Not Reported
Welltestdr:	Not Reported	Welltesthr:	Not Reported
Watqualund:	0	Watqualu 1:	0
Watertype:	Not Reported	Stratdepth:	Not Reported
Chemanaly:	0	Chemanaln:	0
Undnatural:	0	Untype:	Not Reported
Undhydro:	0	Undhaz:	0
Undotherck:	0		
Undother:	Not Reported		
Undcertify:	0	Compname:	Vortex Drilling, Inc.
Drllicno:	55002	Compstreet:	4412 Bluemel Road
Compcity:	San Antonio	Compstate:	TX
Compzip:	78240	Drillernam:	Gary B. Leifeste
Traineenam:	Not Reported	Tnum:	Not Reported
Comments:	Not Reported		
Confidenti:	0	Letterrecv:	30-DEC-99
Deleted:	0	Insdate:	13-JUN-07
Site id:	TXMON2000097765		

S201
North
1/2 - 1 Mile
Higher

TX WELLS **TXMON2000097766**

Trackno:	195329	Dateentere:	05-OCT-09
Ownname:	Austin Energy		
Ownstreet:	721 Barton Springs Rd.		
Owncity:	Austin	Ownstate:	TX
Ownzip:	78704	County:	Travis
Wellstreet:	5080 Alf. Ave.		
Wellcity:	Austin	Wellzip:	78721
Own:	SS-11	Latitude:	301558
Lat dec:	30.266111		
Longitude:	974117		

Long dec:	-97.688055		
Elev:	0	Brandmodel:	Google Earth
Gn:	58438	Gn1:	58
Gn75:	43	Gn25:	8
Twn:	1	Twd:	0
Twr:	0	Twrp:	0
Twrg:	0	Um:	0
Ue:	1	Ud:	0
Uin:	0	Uir:	0
Ug:	0	Uij:	0
Up:	0	Udw:	0
Ut:	0	Us:	0
Uf:	0	Pby:	0
Pbn:	0	Datestart:	25-SEP-09
Datecomp:	25-SEP-09	Dia1:	3
Dia1to:	10	Dia2:	Not Reported
Dia2from:	Not Reported	Dia2to:	Not Reported
Dia3:	Not Reported	Dia3from:	Not Reported
Dia3to:	Not Reported		
Lith log:	0 - 2.4 Clay,blk.hard,plastic.,no odor,dry 2.4 - 3.5 Clay,dk.brw.,hard,plastic,no odor,dry 3.5 - 5 Clay,brw.,hard,plastic.,no odor,dry 5 - 7.4 Clay,strong brw.,hard,plastic.,no odor,dry 7.4 - 8.5 Sandy clay,strong brw.,fine/med.well sorted,subrounde		
Dmdriven:	1	Dmairrotar:	0
Dmmudrotar:	0	Dmbored:	0
Dmairham:	0	Dmcabletoo:	0
Dmjetted:	0	Dmhollowst:	0
Dmrevcirc:	0	Dmotherck:	0
Dmother:	Not Reported	Bco:	0
Bcs:	0	Bcg:	0
Bcgs:	Not Reported	Bcu:	0
Bcoc:	1	Bcot:	Plugged
Gpf:	Not Reported	Gpt:	Not Reported
Case Screen:	N/A		
Cemfrom1:	0	Cemto1:	2
Nosacks1:	0.15 Cement	Cemfrom2:	2
Cemto2:	10	Nosacks2:	0.60 Bentonite
Cemfrom3:	Not Reported	Cemto3:	Not Reported
Nosacks3:	Not Reported	Cementmeth:	Hand Mixed
Cementby:	Vortex Drilling, Inc.	Ds:	Not Reported
Dpl:	Not Reported	Dsv:	Not Reported
Appvar:	Not Reported	Scs:	0
Scsv:	0	Scp:	0
Sca:	1	Watlev:	Not Reported
Watlevdate:	11-AUG-09	Artflow:	Not Reported
Packers:	N/A		
Wellplug48:	0		
Wptext:	N/A		
Tpturbine:	0	Tpjet:	0
Tpsubmersi:	0	Tpcylinder:	0
Tpotherck:	0	Tpother:	Not Reported
Pumpbowlde:	Not Reported	Wtpump:	0
Wtbailer:	0	Wtjetted:	0
Wtestimate:	0	Welltestyi:	Not Reported
Welltestdr:	Not Reported	Welltesthr:	Not Reported
Watqualund:	0	Watqualu 1:	0
Watertype:	Not Reported	Stratdepth:	Not Reported
Chemanaly:	0	Chemanaln:	0
Undnatural:	0	Untype:	Not Reported
Undhydro:	0	Undhaz:	0
Undotherck:	0		
Undother:	Not Reported		
Undcertify:	0	Compname:	Vortex Drilling, Inc.

Drllicno:	55002	Compstreet:	4412 Bluemel Road
Compcity:	San Antonio	Compstate:	TX
Compzip:	78240	Drillernam:	Gary B. Leifeste
Traineenam:	Not Reported	Tnum:	Not Reported
Comments:	Not Reported		
Confidenti:	0	Letterrecv:	30-DEC-99
Deleted:	0	Insdate:	13-JUN-07
Site id:	TXMON2000097766		

S202
North
1/2 - 1 Mile
Higher

TX WELLS **TXMON2000097763**

Trackno:	195324	Dateentere:	05-OCT-09
Ownname:	Austin Energy		
Ownstreet:	721 Barton Springs Rd.		
Owncity:	Austin	Ownstate:	TX
Ownzip:	78704	County:	Travis
Wellstreet:	5080 Alf. Ave.		
Wellcity:	Austin	Wellzip:	78721
Own:	SS-08	Latitude:	301558
Lat dec:	30.266111		
Longitude:	974117		
Long dec:	-97.688055		
Elev:	0	Brandmodel:	Google Earth
Gn:	58438	Gn1:	58
Gn75:	43	Gn25:	8
Twn:	1	Twd:	0
Twr:	0	Twrp:	0
Twrg:	0	Um:	0
Ue:	1	Ud:	0
Uin:	0	Uir:	0
Ug:	0	Uij:	0
Up:	0	Udw:	0
Ut:	0	Us:	0
Uf:	0	Pby:	0
Pbn:	0	Datestart:	25-SEP-09
Datecomp:	25-SEP-09	Dia1:	3
Dia1to:	10	Dia2:	Not Reported
Dia2from:	Not Reported	Dia2to:	Not Reported
Dia3:	Not Reported	Dia3from:	Not Reported
Dia3to:	Not Reported		
Lith log:	0 - 0.5 Gravel,brw.,coarse,poorly sorted,subangular, loose 0.5 - 2 Clay,blk.,hard,plastic./v.plastic.,no odor,dry 2 - 4.5 Clay,dk.brw.,hard plastic.,no odor,dry 4.5 - 5 Clay,brw.,hard,plastic.,no odor,dry 5 - 7.5 Clay,strong brw.,hard,plastic.,no od		
Dmdriven:	1	Dmairrotar:	0
Dmmudrotar:	0	Dmbored:	0
Dmairham:	0	Dmcabletoo:	0
Dmjetted:	0	Dmhollowst:	0
Dmrevcirc:	0	Dmotherck:	0
Dmother:	Not Reported	Bco:	0
Bcs:	0	Bcg:	0
Bcgs:	Not Reported	Bcu:	0
Bcoc:	1	Bcot:	Plugged
Gpf:	Not Reported	Gpt:	Not Reported

Case Screen:	N/A		
Cemfrom1:	0	Cemto1:	2
Nosacks1:	0.15 Cement	Cemfrom2:	2
Cemto2:	10	Nosacks2:	0.60 Bentonite
Cemfrom3:	Not Reported	Cemto3:	Not Reported
Nosacks3:	Not Reported	Cementmeth:	Hand Mixed
Cementby:	Vortex Drilling, Inc.	Ds:	Not Reported
Dpl:	Not Reported	Dsv:	Not Reported
Appvar:	Not Reported	Scs:	0
Scsv:	0	Scp:	0
Sca:	1	Watlev:	Not Reported
Watlevdate:	10-MAY-07	Artflow:	Not Reported
Packers:	N/A		
Wellplug48:	0		
Wptext:	N/A		
Tpturbine:	0	Tpjet:	0
Tpsubmersi:	0	Tpcylinder:	0
Tpotherck:	0	Tpother:	Not Reported
Pumpbowlde:	Not Reported	Wtpump:	0
Wtbailer:	0	Wtjetted:	0
Wtestimate:	0	Welltestyi:	Not Reported
Welltestdr:	Not Reported	Welltesthr:	Not Reported
Watqualund:	0	Watqualu 1:	0
Watertype:	Not Reported	Stratdepth:	Not Reported
Chemanaly:	0	Chemanaln:	0
Undnatural:	0	Untype:	Not Reported
Undhydro:	0	Undhaz:	0
Undotherck:	0		
Undother:	Not Reported		
Undcertify:	0	Compname:	Vortex Drilling, Inc.
Drllicno:	55002	Compstreet:	4412 Bluemel Road
Compcity:	San Antonio	Compstate:	TX
Compzip:	78240	Drillernam:	Gary B. Leifeste
Traineenam:	Not Reported	Tnum:	Not Reported
Comments:	Not Reported		
Confidenti:	0	Letterrecv:	30-DEC-99
Deleted:	0	Insdate:	13-JUN-07
Site id:	TXMON2000097763		

S203
North
1/2 - 1 Mile
Higher

TX WELLS **TXMON2000097760**

Trackno:	195314	Dateentere:	05-OCT-09
Ownname:	Austin Energy		
Ownstreet:	721 Barton Springs Rd.		
Owncity:	Austin	Ownstate:	TX
Ownzip:	78704	County:	Travis
Wellstreet:	5080 Alf. Ave.		
Wellcity:	Austin	Wellzip:	78721
Own:	SS-05	Latitude:	301558
Lat dec:	30.266111		
Longitude:	974117		

Long dec:	-97.688055		
Elev:	0	Brandmodel:	Google Earth
Gn:	58438	Gn1:	58
Gn75:	43	Gn25:	8
Twn:	1	Twd:	0
Twr:	0	Twrp:	0
Twrg:	0	Um:	0
Ue:	1	Ud:	0
Uin:	0	Uir:	0
Ug:	0	Uij:	0
Up:	0	Udw:	0
Ut:	0	Us:	0
Uf:	0	Pby:	0
Pbn:	0	Datestart:	25-SEP-09
Datecomp:	25-SEP-09	Dia1:	3
Dia1to:	10	Dia2:	Not Reported
Dia2from:	Not Reported	Dia2to:	Not Reported
Dia3:	Not Reported	Dia3from:	Not Reported
Dia3to:	Not Reported		
Lith log:	0 - 2 Clay,v.dk.brw.,soft/hard,plastic.,no odor,dry 2 - 3.3 Clay,dk.brw.,hard,plastic.,no odor,dry 3.3 - 5 Clay,brw.,hard,plastic.,no odor,dry 5 - 7.3 Clay,strong brw.,hard,plastic.,no odor,dry 7.3 - 8 Clayey sand,strong brw.,fine,well sorted, subro		
Dmdriven:	1	Dmairrotar:	0
Dmmudrotar:	0	Dmbored:	0
Dmairham:	0	Dmcabletoo:	0
Dmjetted:	0	Dmhollowst:	0
Dmrevcirc:	0	Dmotherck:	0
Dmother:	Not Reported	Bco:	0
Bcs:	0	Bcg:	0
Bcgs:	Not Reported	Bcu:	0
Bcoc:	1	Bcot:	Plugged
Gpf:	Not Reported	Gpt:	Not Reported
Case Screen:	N/A		
Cemfrom1:	0	Cemto1:	2
Nosacks1:	0.15 Cement	Cemfrom2:	2
Cemto2:	10	Nosacks2:	0.60 Bentonite
Cemfrom3:	Not Reported	Cemto3:	Not Reported
Nosacks3:	Not Reported	Cementmeth:	Hand Mixed
Cementby:	Vortex Drilling, Inc.	Ds:	Not Reported
Dpl:	Not Reported	Dsv:	Not Reported
Appvar:	Not Reported	Scs:	0
Scsv:	0	Scp:	0
Sca:	1	Watlev:	Not Reported
Watlevdate:	06-MAY-07	Artflow:	Not Reported
Packers:	N/A		
Wellplug48:	0		
Wptext:	N/A		
Tpturbine:	0	Tpjet:	0
Tpsubmersi:	0	Tpcylinder:	0
Tpotherck:	0	Tpother:	Not Reported
Pumpbowlde:	Not Reported	Wtpump:	0
Wtbailer:	0	Wtjetted:	0
Wtestimate:	0	Welltestyi:	Not Reported
Welltestdr:	Not Reported	Welltesthr:	Not Reported
Watqualund:	0	Watqualu 1:	0
Watertype:	Not Reported	Stratdepth:	Not Reported
Chemanaly:	0	Chemanaln:	0
Undnatural:	0	Untype:	Not Reported
Undhydro:	0	Undhaz:	0
Undotherck:	0		
Undother:	Not Reported		
Undcertify:	0	Compname:	Vortex Drilling, Inc.

Drllicno:	55002	Compstreet:	4412 Bluemel Road
Compcity:	San Antonio	Compstate:	TX
Compzip:	78240	Drillernam:	Gary B. Leifeste
Traineenam:	Not Reported	Tnum:	Not Reported
Comments:	Not Reported		
Confidenti:	0	Letterrecv:	30-DEC-99
Deleted:	0	Insdate:	13-JUN-07
Site id:	TXMON2000097760		

S204
North
1/2 - 1 Mile
Higher

TX WELLS **TXMON2000097761**

Trackno:	195321	Dateentere:	05-OCT-09
Ownname:	Austin Energy		
Ownstreet:	721 Barton Springs Rd.		
Owncity:	Austin	Ownstate:	TX
Ownzip:	78704	County:	Travis
Wellstreet:	5080 Alf. Ave.		
Wellcity:	Austin	Wellzip:	78721
Own:	SS-06	Latitude:	301558
Lat dec:	30.266111		
Longitude:	974117		
Long dec:	-97.688055		
Elev:	0	Brandmodel:	Google Earth
Gn:	58438	Gn1:	58
Gn75:	43	Gn25:	8
Twn:	1	Twd:	0
Twr:	0	Twrp:	0
Twrg:	0	Um:	0
Ue:	1	Ud:	0
Uin:	0	Uir:	0
Ug:	0	Uij:	0
Up:	0	Udw:	0
Ut:	0	Us:	0
Uf:	0	Pby:	0
Pbn:	0	Datestart:	25-SEP-09
Datecomp:	25-SEP-09	Dia1:	3
Dia1to:	10	Dia2:	Not Reported
Dia2from:	Not Reported	Dia2to:	Not Reported
Dia3:	Not Reported	Dia3from:	Not Reported
Dia3to:	Not Reported		
Lith log:	0 - 2 Clay,v.dk.brw.,dense/v.dense,plastic,no odor, dry 2 - 5 Clay,brw.,v.dense plastic.,no odor dry 5 - 6 Clay,strong brw.,dense,plastic.,no odor,dry 6 - 6.5 Sandy clay,strong brw.,fine/med.,well sorted,subrounded,hard,sl. plastic.,no odor,dry 6.5		
Dmdriven:	1	Dmairrotar:	0
Dmmudrotar:	0	Dmbored:	0
Dmairham:	0	Dmcabletoo:	0
Dmjetted:	0	Dmhollowst:	0
Dmrevcirc:	0	Dmotherck:	0
Dmother:	Not Reported	Bco:	0
Bcs:	0	Bcg:	0
Bcgs:	Not Reported	Bcu:	0
Bcoc:	1	Bcot:	Plugged
Gpf:	Not Reported	Gpt:	Not Reported

Case Screen:	N/A		
Cemfrom1:	0	Cemto1:	2
Nosacks1:	0.15 Cement	Cemfrom2:	2
Cemto2:	10	Nosacks2:	0.60 Bentonite
Cemfrom3:	Not Reported	Cemto3:	Not Reported
Nosacks3:	Not Reported	Cementmeth:	Hand Mixed
Cementby:	Vortex Drilling, Inc.	Ds:	Not Reported
Dpl:	Not Reported	Dsv:	Not Reported
Appvar:	Not Reported	Scs:	0
Scsv:	0	Scp:	0
Sca:	1	Watlev:	Not Reported
Watlevdate:	10-MAY-07	Artflow:	Not Reported
Packers:	N/A		
Wellplug48:	0		
Wptext:	N/A		
Tpturbine:	0	Tpjet:	0
Tpsubmersi:	0	Tpcylinder:	0
Tpotherck:	0	Tpother:	Not Reported
Pumpbowlde:	Not Reported	Wtpump:	0
Wtbailer:	0	Wtjetted:	0
Wtestimate:	0	Welltestyi:	Not Reported
Welltestdr:	Not Reported	Welltesthr:	Not Reported
Watqualund:	0	Watqualu 1:	0
Watertype:	Not Reported	Stratdepth:	Not Reported
Chemanaly:	0	Chemanaln:	0
Undnatural:	0	Untype:	Not Reported
Undhydro:	0	Undhaz:	0
Undotherck:	0		
Undother:	Not Reported		
Undcertify:	0	Compname:	Vortex Drilling, Inc.
Drllicno:	55002	Compstreet:	4412 Bluemel Road
Compcity:	San Antonio	Compstate:	TX
Compzip:	78240	Drillernam:	Gary B. Leifeste
Traineenam:	Not Reported	Tnum:	Not Reported
Comments:	Not Reported		
Confidenti:	0	Letterrecv:	30-DEC-99
Deleted:	0	Insdate:	13-JUN-07
Site id:	TXMON2000097761		

S205
North
1/2 - 1 Mile
Higher

TX WELLS **TXMON2000097762**

Trackno:	195323	Dateentere:	05-OCT-09
Ownname:	Austin Energy		
Ownstreet:	721 Barton Springs Rd.		
Owncity:	Austin	Ownstate:	TX
Ownzip:	78704	County:	Travis
Wellstreet:	5080 Alf. Ave.		
Wellcity:	Austin	Wellzip:	78721
Own:	SS-07	Latitude:	301558
Lat dec:	30.266111		
Longitude:	974117		

Long dec:	-97.688055		
Elev:	0	Brandmodel:	Google Earth
Gn:	58438	Gn1:	58
Gn75:	43	Gn25:	8
Twn:	1	Twd:	0
Twr:	0	Twrp:	0
Twrg:	0	Um:	0
Ue:	1	Ud:	0
Uin:	0	Uir:	0
Ug:	0	Uij:	0
Up:	0	Udw:	0
Ut:	0	Us:	0
Uf:	0	Pby:	0
Pbn:	0	Datestart:	25-SEP-09
Datecomp:	25-SEP-09	Dia1:	3
Dia1to:	10	Dia2:	Not Reported
Dia2from:	Not Reported	Dia2to:	Not Reported
Dia3:	Not Reported	Dia3from:	Not Reported
Dia3to:	Not Reported		
Lith log:	0 - 2.2 Clay,blk.hard,plastic.,no odor,dry 2.2 - 4 Clay,dk.brw.,hard plastic.,no odor,dry 4 - 5 Clay,dk.yellowish brw.,hard,plastic.,no odor, dry 5 - 6.3 Clay,strong brw.,hard,plastic.,no odor,dry 6.3 - 10 Clayey sand,strong brw.,fine/med.,well sor		
Dmdriven:	1	Dmairrotar:	0
Dmmudrotar:	0	Dmbored:	0
Dmairham:	0	Dmcabletoo:	0
Dmjetted:	0	Dmhollowst:	0
Dmrevcirc:	0	Dmotherck:	0
Dmother:	Not Reported	Bco:	0
Bcs:	0	Bcg:	0
Bcgs:	Not Reported	Bcu:	0
Bcoc:	1	Bcot:	Plugged
Gpf:	Not Reported	Gpt:	Not Reported
Case Screen:	N/A		
Cemfrom1:	0	Cemto1:	2
Nosacks1:	0.15 Cement	Cemfrom2:	2
Cemto2:	10	Nosacks2:	0.60 Bentonite
Cemfrom3:	Not Reported	Cemto3:	Not Reported
Nosacks3:	Not Reported	Cementmeth:	Hand Mixed
Cementby:	Vortex Drilling, Inc.	Ds:	Not Reported
Dpl:	Not Reported	Dsv:	Not Reported
Appvar:	Not Reported	Scs:	0
Scsv:	0	Scp:	0
Sca:	1	Watlev:	Not Reported
Watlevdate:	10-MAY-07	Artflow:	Not Reported
Packers:	N/A		
Wellplug48:	0		
Wptext:	N/A		
Tpturbine:	0	Tpjet:	0
Tpsubmersi:	0	Tpcylinder:	0
Tpotherck:	0	Tpother:	Not Reported
Pumpbowlde:	Not Reported	Wtpump:	0
Wtbailer:	0	Wtjetted:	0
Wtestimate:	0	Welltestyi:	Not Reported
Welltestdr:	Not Reported	Welltesthr:	Not Reported
Watqualund:	0	Watqualu 1:	0
Watertype:	Not Reported	Stratdepth:	Not Reported
Chemanaly:	0	Chemanaln:	0
Undnatural:	0	Untype:	Not Reported
Undhydro:	0	Undhaz:	0
Undotherck:	0		
Undother:	Not Reported		
Undcertify:	0	Compname:	Vortex Drilling, Inc.

Drllicno:	55002	Compstreet:	4412 Bluemel Road
Compcity:	San Antonio	Compstate:	TX
Compzip:	78240	Drillernam:	Gary B. Leifeste
Traineenam:	Not Reported	Tnum:	Not Reported
Comments:	Not Reported		
Confidenti:	0	Letterrecv:	30-DEC-99
Deleted:	0	Insdate:	13-JUN-07
Site id:	TXMON2000097762		

206
West
1/2 - 1 Mile
Higher

TX WELLS **TXMON2000096548**

Trackno:	228499	Dateentere:	27-AUG-10
Ownname:	Yeti Coolers		
Ownstreet:	3411 Hidalgo St.		
Owncity:	Austin	Ownstate:	TX
Ownzip:	78702	County:	Travis
Wellstreet:	3411 Hidalgo St.		
Wellcity:	Austin	Wellzip:	78702
Own:	MW# 1	Latitude:	301512
Lat dec:	30.253333		
Longitude:	974209		
Long dec:	-97.7025		
Elev:	0	Brandmodel:	Garmin
Gn:	58438	Gn1:	58
Gn75:	43	Gn25:	8
Twn:	1	Twd:	0
Twr:	0	Twrp:	0
Twrg:	0	Um:	1
Ue:	0	Ud:	0
Uin:	0	Uir:	0
Ug:	0	Uij:	0
Up:	0	Udw:	0
Ut:	0	Us:	0
Uf:	0	Pby:	0
Pbn:	0	Datestart:	19-AUG-10
Datecomp:	19-AUG-10	Dia1:	8 1/4
Dia1to:	35	Dia2:	Not Reported
Dia2from:	Not Reported	Dia2to:	Not Reported
Dia3:	Not Reported	Dia3from:	Not Reported
Dia3to:	Not Reported		
Lith log:	0 - 4" Asphalt 4" - 30' Brown Silty Clay 30 - 35' Tan Sand & Gravel		
Dmdriven:	0	Dmairrotar:	0
Dmmudrotar:	0	Dmbored:	0
Dmairham:	0	Dmcabletoo:	0
Dmjetted:	0	Dmhollowst:	1
Dmrevcirc:	0	Dmotherck:	0
Dmother:	Not Reported	Bco:	0
Bcs:	0	Bcg:	0
Bcgs:	Not Reported	Bcu:	0
Bcoc:	1	Bcot:	Sand Packed
Gpf:	Not Reported	Gpt:	Not Reported

Case Screen:	2" N PVC Screen 35 - 15 .010 2" N		
	PVC Riser 15 - 0 Sch 40		
Cemfrom1:	35	Cemto1:	13
Nosacks1:	15 Sand	Cemfrom2:	13
Cemto2:	2	Nosacks2:	6 Bentonite
Cemfrom3:	2	Cemto3:	0
Nosacks3:	1 Cement	Cementmeth:	TCEQ Standards
Cementby:	Strata Core	Ds:	Not Reported
Dpl:	Not Reported	Dsv:	Not Reported
Appvar:	Not Reported	Scs:	1
Scsv:	0	Scp:	0
Sca:	0	Watlev:	Not Reported
Watlevdate:	25-AUG-10	Artflow:	Not Reported
Packers:	Not Reported		
Wellplug48:	0		
Wptext:	Not Reported		
Tpturbine:	0	Tpjet:	0
Tpsubmersi:	0	Tpcylinder:	0
Tpotherck:	0	Tpother:	Not Reported
Pumpbowlde:	Not Reported	Wtpump:	0
Wtbailer:	0	Wtjetted:	0
Wtestimate:	0	Welltestyi:	Not Reported
Welltestdr:	Not Reported	Welltesthr:	Not Reported
Watqualund:	0	Watqualu 1:	1
Watertype:	Not Reported	Stratdepth:	Not Reported
Chemanaly:	0	Chemanaln:	0
Undnatural:	0	Untype:	Not Reported
Undhydro:	0	Undhaz:	0
Undotherck:	0		
Undother:	Not Reported		
Undcertify:	0	Compname:	Strata Core Drilling Co.
Drllicno:	3121	Compstreet:	5066 Brush Creek Rd.
Compcity:	Fort Worth	Compstate:	TX
Compzip:	76119	Drillernam:	Roddy Qualls
Traineenam:	Shane Munro	Tnum:	58033
Comments:	Not Reported		
Confidenti:	0	Letterrecv:	30-DEC-99
Deleted:	0	Insdate:	13-JUN-07
Site id:	TXMON2000096548		

T207
NNW
1/2 - 1 Mile
Higher

TX WELLS **TXPLU2000031127**

Plugtrackn:	3952	Dateentere:	31-OCT-01
Ownname:	EXXON/MOBIL COMPANY	Ownstreet:	PO BOX 4386
Owncity:	HOUSTON	Ownstate:	TX
Ownzip:	77210		
Wellstreet:	SHADY LANE @ PARK		
Wellcity:	aUSTIN	Wellzip:	Not Reported
County:	Travis	Latitude:	301558
Lat dec:	30.266111		
Longitude:	974131		
Long dec:	-97.691944		

Brmod:	MAP	Gn:	58438
Gn1:	58	Gn75:	43
Gn25:	8	Ownwellno:	1
Typewater:	1	Typemon:	0
Typeinj:	0	Typedw:	0
Histdrille:	Not Reported	Histdrllic:	Not Reported
Histdatedr:	24-OCT-01	Histtracki:	Not Reported
Histdiamin:	24	Histdepth:	15
Plugdate:	18-SEP-01		
Plugmeth:	entered BY DG		
Plugopname:	GARY MAY	Plugoplic:	3256
Plugmeth1:	0	Plugmeth2:	0
Plugmeth3:	0	Plugmeth4:	1
Plugmethot:	0	Plugvar:	Not Reported
Cdiam1:	24	Cfrom1:	0
Cto1:	15	Cdiam2:	Not Reported
Cfrom2:	Not Reported	Cto2:	Not Reported
Cdiam3:	Not Reported	Cfrom3:	Not Reported
Cto3:	Not Reported	Cbfrom1:	15
Cbto1:	0	Cbsacks1:	6 YRDS
Cbfrom2:	Not Reported	Cbto2:	Not Reported
Cbsacks2:	Not Reported	Cbfrom3:	Not Reported
Cbto3:	Not Reported	Cbsacks3:	Not Reported
Cbfrom4:	Not Reported	Cbto4:	Not Reported
Cbsacks4:	Not Reported	Cbfrom5:	Not Reported
Cbto5:	Not Reported	Cbsacks5:	Not Reported
Compname:	VORTEX DRILLING		
Compstreet:	4412 BLUEMEL RD.		
Compcity:	SAN ANTONIO	Compstate:	TX
Compzip:	78240	Nameassig:	GARY MAY
Traineenam:	Not Reported	Tnum:	Not Reported
Deleted:	0	Site id:	TXPLU2000031127

T208
NNW
1/2 - 1 Mile
Higher

TX WELLS **TXPLU2000031128**

Plugtrackn:	3953	Dateentere:	31-OCT-01
Ownname:	EXXON/MOBIL COMPANY	Ownstreet:	PO BOX 4386
Owncity:	HOUSTON	Ownstate:	TX
Ownzip:	77210		
Wellstreet:	SHADY LANE @ PARK		
Wellcity:	aUSTIN	Wellzip:	Not Reported
County:	Travis	Latitude:	301558
Lat dec:	30.266111		
Longitude:	974131		
Long dec:	-97.691944		
Brmod:	MAP	Gn:	58438
Gn1:	58	Gn75:	43
Gn25:	8	Ownwellno:	3
Typewater:	1	Typemon:	0
Typeinj:	0	Typedw:	0
Histdrille:	Not Reported	Histdrllic:	Not Reported
Histdatedr:	24-OCT-01	Histtracki:	Not Reported
Histdiamin:	48	Histdepth:	Not Reported
Plugdate:	18-SEP-01		
Plugmeth:	entered BY DG		
Plugopname:	GARY MAY	Plugoplic:	3256
Plugmeth1:	0	Plugmeth2:	0
Plugmeth3:	0	Plugmeth4:	1
Plugmethot:	0	Plugvar:	Not Reported

Cdiam1:	48	Cfrom1:	0
Cto1:	0	Cdiam2:	Not Reported
Cfrom2:	Not Reported	Cto2:	Not Reported
Cdiam3:	Not Reported	Cfrom3:	Not Reported
Cto3:	Not Reported	Cbfrom1:	0
Cbto1:	0	Cbsacks1:	.33 YRDS
Cbfrom2:	Not Reported	Cbto2:	Not Reported
Cbsacks2:	Not Reported	Cbfrom3:	Not Reported
Cbto3:	Not Reported	Cbsacks3:	Not Reported
Cbfrom4:	Not Reported	Cbto4:	Not Reported
Cbsacks4:	Not Reported	Cbfrom5:	Not Reported
Cbto5:	Not Reported	Cbsacks5:	Not Reported
Compname:	VORTEX DRILLING		
Compstreet:	4412 BLUEMEL RD.		
Compcity:	SAN ANTONIO	Compstate:	TX
Compzip:	78240	Nameassig:	GARY MAY
Traineenam:	Not Reported	Tnum:	Not Reported
Deleted:	0	Site id:	TXPLU2000031128

T209
NNW
1/2 - 1 Mile
Higher

TX WELLS **TXPLU2000031125**

Plugtrackn:	3950	Dateentere:	31-OCT-01
Ownname:	EXXON/MOBIL COMPANY	Ownstreet:	PO BOX 4386
Owncity:	HOUSTON	Ownstate:	TX
Ownzip:	77210		
Wellstreet:	SHADY LANE @ PARK		
Wellcity:	aUSTIN	Wellzip:	Not Reported
County:	Travis	Latitude:	301558
Lat dec:	30.266111		
Longitude:	974131		
Long dec:	-97.691944		
Brmod:	MAP	Gn:	58438
Gn1:	58	Gn75:	43
Gn25:	8	Ownwellno:	4
Typewater:	1	Typemon:	0
Typeinj:	0	Typedw:	0
Histdrille:	Not Reported	Histdrllic:	Not Reported
Histdatedr:	24-OCT-01	Histtracki:	Not Reported
Histdiamin:	6	Histdepth:	15
Plugdate:	18-SEP-01		
Plugmeth:	entered BY DG		
Plugopname:	GARY MAY	Plugoplic:	3256
Plugmeth1:	0	Plugmeth2:	0
Plugmeth3:	0	Plugmeth4:	1
Plugmethot:	0	Plugvar:	Not Reported
Cdiam1:	72	Cfrom1:	0
Cto1:	15	Cdiam2:	Not Reported
Cfrom2:	Not Reported	Cto2:	Not Reported
Cdiam3:	Not Reported	Cfrom3:	Not Reported
Cto3:	Not Reported	Cbfrom1:	15
Cbto1:	0	Cbsacks1:	8 YRDS

Cbfrom2:	Not Reported	Cbto2:	Not Reported
Cbsacks2:	Not Reported	Cbfrom3:	Not Reported
Cbto3:	Not Reported	Cbsacks3:	Not Reported
Cbfrom4:	Not Reported	Cbto4:	Not Reported
Cbsacks4:	Not Reported	Cbfrom5:	Not Reported
Cbto5:	Not Reported	Cbsacks5:	Not Reported
Compname:	VORTEX DRILLING		
Compstreet:	4412 BLUEMEL RD.		
Compcity:	SAN ANTONIO	Compstate:	TX
Compzip:	78240	Nameassig:	GARY MAY
Traineenam:	Not Reported	Tnum:	Not Reported
Deleted:	0	Site id:	TXPLU2000031125

T210
NNW
1/2 - 1 Mile
Higher

TX WELLS **TXPLU2000031126**

Plugtrackn:	3951	Dateentere:	31-OCT-01
Ownname:	EXXON/MOBIL COMPANY	Ownstreet:	PO BOX 4386
Owncity:	HOUSTON	Ownstate:	TX
Ownzip:	77210		
Wellstreet:	SHADY LANE @ PARK		
Wellcity:	aUSTIN	Wellzip:	Not Reported
County:	Travis	Latitude:	301558
Lat dec:	30.266111		
Longitude:	974131		
Long dec:	-97.691944		
Brmod:	MAP	Gn:	58438
Gn1:	58	Gn75:	43
Gn25:	8	Ownwellno:	2
Typewater:	1	Typemon:	0
Typeinj:	0	Typedw:	0
Histdrille:	Not Reported	Histdrllic:	Not Reported
Histdatedr:	24-OCT-01	Histtracki:	Not Reported
Histdiamin:	18	Histdepth:	15
Plugdate:	18-SEP-01		
Plugmeth:	entered BY DG		
Plugopname:	GARY MAY	Plugoplic:	3256
Plugmeth1:	0	Plugmeth2:	0
Plugmeth3:	1	Plugmeth4:	0
Plugmethot:	0	Plugvar:	Not Reported
Cdiam1:	18	Cfrom1:	1
Cto1:	15	Cdiam2:	Not Reported
Cfrom2:	Not Reported	Cto2:	Not Reported
Cdiam3:	Not Reported	Cfrom3:	Not Reported
Cto3:	Not Reported	Cbfrom1:	15
Cbto1:	2	Cbsacks1:	1
Cbfrom2:	2	Cbto2:	0
Cbsacks2:	1	Cbfrom3:	Not Reported
Cbto3:	Not Reported	Cbsacks3:	Not Reported
Cbfrom4:	Not Reported	Cbto4:	Not Reported
Cbsacks4:	Not Reported	Cbfrom5:	Not Reported
Cbto5:	Not Reported	Cbsacks5:	Not Reported
Compname:	VORTEX DRILLING		
Compstreet:	4412 BLUEMEL RD.		
Compcity:	SAN ANTONIO	Compstate:	TX
Compzip:	78240	Nameassig:	GARY MAY
Traineenam:	Not Reported	Tnum:	Not Reported

Deleted:	0	Site id:	TXPLU2000031126

Q211
NNW
1/2 - 1 Mile
Higher

TX WELLS **TXPLU2000031122**

Plugtrackn:	47143	Dateentere:	16-APR-08
Ownname:	ExxonMobil Oil Corporation	Ownstreet:	2800 Decker Drive
Owncity:	Baytown	Ownstate:	TX
Ownzip:	77520		
Wellstreet:	1017 Springdale		
Wellcity:	Austin	Wellzip:	78721
County:	Travis	Latitude:	301557
Lat dec:	30.265833		
Longitude:	974137		
Long dec:	-97.69361		
Brmod:	Garmin etrex	Gn:	58438
Gn1:	58	Gn75:	43
Gn25:	8	Ownwellno:	MW-3
Typewater:	0	Typemon:	1
Typeinj:	0	Typedw:	0
Histdrille:	N/A	Histdrllic:	N/A
Histdatedr:	01-JUN-98	Histtracki:	N/A
Histdiamin:	4	Histdepth:	30
Plugdate:	23-JAN-08		
Plugmeth:	No Data		
Plugopname:	Lawrence Tobola	Plugoplic:	3026
Plugmeth1:	1	Plugmeth2:	0
Plugmeth3:	0	Plugmeth4:	0
Plugmethot:	0	Plugvar:	Not Reported
Cdiam1:	NONE	Cfrom1:	Not Reported
Cto1:	Not Reported	Cdiam2:	Not Reported
Cfrom2:	Not Reported	Cto2:	Not Reported
Cdiam3:	Not Reported	Cfrom3:	Not Reported
Cto3:	Not Reported	Cbfrom1:	0
Cbto1:	30	Cbsacks1:	15 cement bentonite grout
Cbfrom2:	Not Reported	Cbto2:	Not Reported
Cbsacks2:	Not Reported	Cbfrom3:	Not Reported
Cbto3:	Not Reported	Cbsacks3:	Not Reported
Cbfrom4:	Not Reported	Cbto4:	Not Reported
Cbsacks4:	Not Reported	Cbfrom5:	Not Reported
Cbto5:	Not Reported	Cbsacks5:	Not Reported
Compname:	Best Drilling Services, Inc.		
Compstreet:	P.O. Box 845		
Compcity:	Friendswood	Compstate:	TX
Compzip:	77549	Nameassig:	Lawrence Tobola
Traineenam:	Not Reported	Tnum:	Not Reported
Deleted:	0	Site id:	TXPLU2000031122

212
ESE
1/2 - 1 Mile
Lower

TX WELLS **TXWDB4000041183**

GEOCHECK® - PHYSICAL SETTING SOURCE MAP FINDINGS

State well:	5851205	County:	Travis
Basin:	Colorado River	Gma:	8
Rwpa:	K	Districtid:	Not Reported
Previous w:	Not Reported	Latitude:	301448
Lat dec:	30.246666		
Longitude:	974024		
Long dec:	-97.673332		
Owner 1:	A. Rudas	Owner 2:	Not Reported
Driller 1:	Not Reported	Driller 2:	Not Reported
Coord Accuracy:	+/- 10 seconds	Aquifer co:	100ALVM
Aquifer id:	Other	Aquifer 1:	0
Aquifer 2:	0	Elev of ls:	460
Elev mmt method:	interpolated form topo map	User code :	0
Date drill:	Not Reported	Well type:	withdrawal of water
Well depth:	71	Source of1:	Not Reported
Type of li:	jet pump	Type of po:	electric motor
Horsepower:	Not Reported	Primary use:	domestic
Second use:	stock	Tertia use:	Not Reported
Water leve:	M	Water qual:	Y
Well logs :	Not Reported	Other data:	Not Reported
Date coll :	00001988	Reporting :	06
Well sched:	Not Reported	Construct :	Not Reported
Completion:	Not Reported	Casing mat:	Not Reported
Screen mat:	Not Reported	Site id:	TXWDB4000041183

Date:	10/4/1988	Sample number:	1
Storet code:	OXYGEN, DISSOLVED, ANALYSIS BY PROBE (MG/L)		
Flag:	Not Reported	Const val:	7.26
Plus minus:	Not Reported		
Date:	10/4/1988	Sample number:	1
Storet code:	HALOGEN, TOTAL ORGANIC, UG/L		
Flag:	Not Reported	Const val:	14.
Plus minus:	Not Reported		
Date:	10/4/1988	Sample number:	1
Storet code:	NITRITE NITROGEN, DISSOLVED (MG/L AS N)		
Flag:	<	Const val:	0.01
Plus minus:	Not Reported		
Date:	10/4/1988	Sample number:	1
Storet code:	NITRATE NITROGEN, DISSOLVED (MG/L AS N)		
Flag:	Not Reported	Const val:	14.7
Plus minus:	Not Reported		
Date:	10/4/1988	Sample number:	1
Storet code:	NITROGEN, KJELDAHL, DISSOLVED (MG/L AS N)		
Flag:	Not Reported	Const val:	0.07
Plus minus:	Not Reported		
Date:	10/4/1988	Sample number:	1
Storet code:	PHOSPHORUS, TOTAL (MG/L AS P)		
Flag:	Not Reported	Const val:	0.01
Plus minus:	Not Reported		

Date:	10/4/1988	Sample number:	1
Storet code:	PHOSPHORUS, DISSOLVED ORTHOPHOSPHATE (MG/L AS P)		
Flag:	Not Reported	Const val:	0.04
Plus minus:	Not Reported		

Date:	10/4/1988	Sample number:	1
Storet code:	CARBON, TOTAL ORGANIC (MG/L AS C)		
Flag:	Not Reported	Const val:	0.6
Plus minus:	Not Reported		

Date:	10/4/1988	Sample number:	1
Storet code:	CARBON, TOTAL INORGANIC (MG/L AS C)		
Flag:	<	Const val:	10.
Plus minus:	Not Reported		

Date:	10/4/1988	Sample number:	1
Storet code:	CARBON, TOTAL (MG/L AS C)		
Flag:	<	Const val:	10.
Plus minus:	Not Reported		

Date:	10/4/1988	Sample number:	1
Storet code:	ARSENIC, DISSOLVED (UG/L AS AS)		
Flag:	<	Const val:	10.
Plus minus:	Not Reported		

Date:	10/4/1988	Sample number:	1
Storet code:	BARIUM, DISSOLVED (UG/L AS BA)		
Flag:	Not Reported	Const val:	230.
Plus minus:	Not Reported		

Date:	10/4/1988	Sample number:	1
Storet code:	BORON, DISSOLVED (UG/L AS B)		
Flag:	<	Const val:	10.
Plus minus:	Not Reported		

Date:	10/4/1988	Sample number:	1
Storet code:	CADMIUM, DISSOLVED (UG/L AS CD)		
Flag:	<	Const val:	10.
Plus minus:	Not Reported		

Date:	10/4/1988	Sample number:	1
Storet code:	COPPER, DISSOLVED (UG/L AS CU)		
Flag:	<	Const val:	10.
Plus minus:	Not Reported		

Date:	10/4/1988	Sample number:	1
Storet code:	IRON, TOTAL (UG/L AS FE)		
Flag:	<	Const val:	10.
Plus minus:	Not Reported		

Date:	10/4/1988	Sample number:	1
Storet code:	MANGANESE, TOTAL (UG/L AS MN)		
Flag:	<	Const val:	10.
Plus minus:	Not Reported		

Date:	10/4/1988	Sample number:	1
Storet code:	ZINC, DISSOLVED (UG/L AS ZN)		
Flag:	<	Const val:	10.
Plus minus:	Not Reported		
Date:	10/4/1988	Sample number:	1
Storet code:	SELENIUM, DISSOLVED (UG/L AS SE)		
Flag:	<	Const val:	10.
Plus minus:	Not Reported		
Date:	10/4/1988	Sample number:	1
Storet code:	ALPHA, DISSOLVED (PC/L)		
Flag:	<	Const val:	10.
Plus minus:	Not Reported		
Date:	10/4/1988	Sample number:	1
Storet code:	CHROMIUM, FIELD ACIDIFIED W/HNO3, FILTERED, UG/L		
Flag:	<	Const val:	10.
Plus minus:	Not Reported		
Date:	10/4/1988	Sample number:	1
Storet code:	LEAD, FIELD FILTERED, ACIDIFIED W/HNO3, UG/L		
Flag:	<	Const val:	10.
Plus minus:	Not Reported		
Date:	10/4/1988	Sample number:	1
Storet code:	SILVER, FIELD FILTERED, ACIDIFIED W/HNO3, UG/L		
Flag:	<	Const val:	10.
Plus minus:	Not Reported		
Date:	10/4/1988	Sample number:	1
Storet code:	RESIDUE, TOTAL FILTERABLE (DRIED AT 180C), MG/L		
Flag:	Not Reported	Const val:	480.
Plus minus:	Not Reported		
Date:	10/4/1988	Sample number:	1
Storet code:	MERCURY, DISSOLVED (UG/L AS HG)		
Flag:	<	Const val:	2.
Plus minus:	Not Reported		
Date:	10/4/1988	Sample number:	1
Storet code:	NITROGEN, AMMONIA, DISSOLVED (MG/L AS N)		
Flag:	<	Const val:	0.01
Plus minus:	Not Reported		
Date:	5/16/1989	Sample number:	1
Storet code:	NITROGEN, AMMONIA, DISSOLVED (MG/L AS N)		
Flag:	<	Const val:	.01
Plus minus:	Not Reported		
Date:	5/16/1989	Sample number:	1
Storet code:	NITRITE NITROGEN, DISSOLVED (MG/L AS N)		
Flag:	Not Reported	Const val:	.01
Plus minus:	Not Reported		

Date:	5/16/1989	Sample number:	1
Storet code:	NITROGEN, KJELDAHL, DISSOLVED (MG/L AS N)		
Flag:	Not Reported	Const val:	.08
Plus minus:	Not Reported		

Date:	5/16/1989	Sample number:	1
Storet code:	PHOSPHORUS, DISSOLVED ORTHOPHOSPHATE (MG/L AS P)		
Flag:	Not Reported	Const val:	.12
Plus minus:	Not Reported		

Date:	5/16/1989	Sample number:	1
Storet code:	CARBON, TOTAL ORGANIC (MG/L AS C)		
Flag:	Not Reported	Const val:	1.20
Plus minus:	Not Reported		

Date:	5/16/1989	Sample number:	1
Storet code:	BARIUM, DISSOLVED (UG/L AS BA)		
Flag:	Not Reported	Const val:	360
Plus minus:	Not Reported		

Date:	5/16/1989	Sample number:	1
Storet code:	BORON, DISSOLVED (UG/L AS B)		
Flag:	<	Const val:	10
Plus minus:	Not Reported		

Date:	5/16/1989	Sample number:	1
Storet code:	IRON, DISSOLVED (UG/L AS FE)		
Flag:	<	Const val:	10
Plus minus:	Not Reported		

Date:	5/16/1989	Sample number:	1
Storet code:	BROMODICHLOROMETHANE, TOTAL, UG/L		
Flag:	<	Const val:	10
Plus minus:	Not Reported		

Date:	5/16/1989	Sample number:	1
Storet code:	CARBON TETRACHLORIDE, TOTAL, UG/L		
Flag:	<	Const val:	10
Plus minus:	Not Reported		

Date:	5/16/1989	Sample number:	1
Storet code:	1,2-DICHLOROETHANE, TOTAL, UG/L		
Flag:	<	Const val:	10
Plus minus:	Not Reported		

Date:	5/16/1989	Sample number:	1
Storet code:	BROMOFORM, TOTAL, UG/L		
Flag:	<	Const val:	10
Plus minus:	Not Reported		

Date:	5/16/1989	Sample number:	1
Storet code:	CHLOROFORM, TOTAL, UG/L		
Flag:	<	Const val:	10
Plus minus:	Not Reported		

Date:	5/16/1989	Sample number:	1
Storet code:	ACENAPHTHYLENE, TOTAL, UG/L		
Flag:	<	Const val:	10
Plus minus:	Not Reported		

Date:	5/16/1989	Sample number:	1
Storet code:	ACENAPHTHENE, TOTAL, UG/L		
Flag:	<	Const val:	10
Plus minus:	Not Reported		

Date:	5/16/1989	Sample number:	1
Storet code:	ACROLEIN, DISSOLVED, UG/L		
Flag:	<	Const val:	20
Plus minus:	Not Reported		

Date:	5/16/1989	Sample number:	1
Storet code:	ACRYLONITRILE, DISSOLVED, UG/L		
Flag:	<	Const val:	20
Plus minus:	Not Reported		

Date:	5/16/1989	Sample number:	1
Storet code:	ANTHRACENE, TOTAL, UG/L		
Flag:	<	Const val:	10
Plus minus:	Not Reported		

Date:	5/16/1989	Sample number:	1
Storet code:	BENZO(B)FLUORANTHENE, TOTAL, UG/L		
Flag:	<	Const val:	10
Plus minus:	Not Reported		

Date:	5/16/1989	Sample number:	1
Storet code:	BENZO(K)FLUORANTHENE, TOTAL, UG/L		
Flag:	<	Const val:	10
Plus minus:	Not Reported		

Date:	5/16/1989	Sample number:	1
Storet code:	BENZO-(A)-PYRENE, TOTAL, UG/L		
Flag:	<	Const val:	10
Plus minus:	Not Reported		

Date:	5/16/1989	Sample number:	1
Storet code:	A-BHC-ALPHA, TOTAL, UG/L		
Flag:	<	Const val:	20
Plus minus:	Not Reported		

Date:	5/16/1989	Sample number:	1
Storet code:	BIS (2-CHLOROETHYL) ETHER, TOTAL, UG/L		
Flag:	<	Const val:	10
Plus minus:	Not Reported		

Date:	5/16/1989	Sample number:	1
Storet code:	BIS (2-CHLOROETHOXY) METHANE, TOTAL, UG/L		
Flag:	<	Const val:	10
Plus minus:	Not Reported		

Date:	5/16/1989	Sample number:	1
Storet code:	BIS (2-CHLOROISOPROPYL) ETHER, TOTAL, UG/L		
Flag:	<	Const val:	10
Plus minus:	Not Reported		
Date:	5/16/1989	Sample number:	1
Storet code:	CHLOROBENZENE, TOTAL, UG/L		
Flag:	<	Const val:	10
Plus minus:	Not Reported		
Date:	5/16/1989	Sample number:	1
Storet code:	CHLORODIBROMOMETHANE, TOTAL, UG/L		
Flag:	<	Const val:	10
Plus minus:	Not Reported		
Date:	5/16/1989	Sample number:	1
Storet code:	CHLOROETHANE, TOTAL, UG/L		
Flag:	<	Const val:	10
Plus minus:	Not Reported		
Date:	5/16/1989	Sample number:	1
Storet code:	CHRYSENE, TOTAL, UG/L		
Flag:	<	Const val:	10
Plus minus:	Not Reported		
Date:	5/16/1989	Sample number:	1
Storet code:	DIMETHYL PTHALATE, TOTAL, UG/L		
Flag:	<	Const val:	10
Plus minus:	Not Reported		
Date:	5/16/1989	Sample number:	1
Storet code:	1,2-DIPHENYLHYDRAZINE, TOTAL, UG/L		
Flag:	Not Reported	Const val:	ND
Plus minus:	Not Reported		
Date:	5/16/1989	Sample number:	1
Storet code:	ENDOSULFAN SULFATE, TOTAL, UG/L		
Flag:	<	Const val:	20
Plus minus:	Not Reported		
Date:	5/16/1989	Sample number:	1
Storet code:	ENDRIN ALDEHYDE, TOTAL, UG/L		
Flag:	<	Const val:	11.
Plus minus:	Not Reported		
Date:	5/16/1989	Sample number:	1
Storet code:	FLUORANTHENE, TOTAL, UG/L		
Flag:	<	Const val:	10
Plus minus:	Not Reported		
Date:	5/16/1989	Sample number:	1
Storet code:	FLUORENE, TOTAL, UG/L		
Flag:	<	Const val:	10
Plus minus:	Not Reported		

Date:	5/16/1989	Sample number:	1
Storet code:	HEXACHLOROCYCLOPENTADIENE, TOTAL, UG/L		
Flag:	<	Const val:	10
Plus minus:	Not Reported		
Date:	5/16/1989	Sample number:	1
Storet code:	HEXACHLOROETHANE, TOTAL, UG/L		
Flag:	<	Const val:	10
Plus minus:	Not Reported		
Date:	5/16/1989	Sample number:	1
Storet code:	INDENO (1,2,3-CD) PYRENE		
Flag:	<	Const val:	10
Plus minus:	Not Reported		
Date:	5/16/1989	Sample number:	1
Storet code:	ISOPHORONE, TOTAL, UG/L		
Flag:	<	Const val:	10
Plus minus:	Not Reported		
Date:	5/16/1989	Sample number:	1
Storet code:	METHYLENE CHLORIDE, TOTAL, UG/L		
Flag:	<	Const val:	10
Plus minus:	Not Reported		
Date:	5/16/1989	Sample number:	1
Storet code:	N-NITROSO-DI-N-PROPYLAMINE, TOTAL, UG/L		
Flag:	<	Const val:	10
Plus minus:	Not Reported		
Date:	5/16/1989	Sample number:	1
Storet code:	N-NITROSODIPHENYLAMINE, TOTAL, UG/L		
Flag:	Not Reported	Const val:	NM
Plus minus:	Not Reported		
Date:	5/16/1989	Sample number:	1
Storet code:	N-NITROSODIMETHLAMINE, TOTAL, UG/L		
Flag:	Not Reported	Const val:	NM
Plus minus:	Not Reported		
Date:	5/16/1989	Sample number:	1
Storet code:	NITROBENZENE, TOTAL, UG/L		
Flag:	<	Const val:	10
Plus minus:	Not Reported		
Date:	5/16/1989	Sample number:	1
Storet code:	PHENANTHRENE, TOTAL, UG/L		
Flag:	<	Const val:	10
Plus minus:	Not Reported		
Date:	5/16/1989	Sample number:	1
Storet code:	PYRENE, TOTAL, UG/L		
Flag:	<	Const val:	20
Plus minus:	Not Reported		

Date:	5/16/1989	Sample number:	1
Storet code:	1,1-DICHLOROETHANE, TOTAL, UG/L		
Flag:	<	Const val:	10
Plus minus:	Not Reported		

Date:	5/16/1989	Sample number:	1
Storet code:	1,1-DICHLOROETHYLENE, TOTAL, UG/L		
Flag:	<	Const val:	10
Plus minus:	Not Reported		

Date:	5/16/1989	Sample number:	1
Storet code:	1,1,1-TRICHLOROETHANE, TOTAL, UG/L		
Flag:	<	Const val:	10
Plus minus:	Not Reported		

Date:	5/16/1989	Sample number:	1
Storet code:	1,1,2-TRICHLOROETHANE, TOTAL, UG/L		
Flag:	<	Const val:	10
Plus minus:	Not Reported		

Date:	5/16/1989	Sample number:	1
Storet code:	1,1,2,2-TETRACHLOROETHANE, TOTAL, UG/L		
Flag:	<	Const val:	10
Plus minus:	Not Reported		

Date:	5/16/1989	Sample number:	1
Storet code:	BENZO(GHI)PERYLENE, TOTAL, UG/L		
Flag:	<	Const val:	10
Plus minus:	Not Reported		

Date:	5/16/1989	Sample number:	1
Storet code:	BENZO(A) ANTHRACENE, TOTAL, UG/L		
Flag:	<	Const val:	10
Plus minus:	Not Reported		

Date:	5/16/1989	Sample number:	1
Storet code:	1,2-DICHLOROBENZENE, TOTAL, UG/L		
Flag:	<	Const val:	10
Plus minus:	Not Reported		

Date:	5/16/1989	Sample number:	1
Storet code:	1,2-DICHLOROPROPANE, TOTAL, UG/L		
Flag:	<	Const val:	10
Plus minus:	Not Reported		

Date:	5/16/1989	Sample number:	1
Storet code:	1,2,4-TRICHLOROBENZENE, TOTAL, UG/L		
Flag:	<	Const val:	10
Plus minus:	Not Reported		

Date:	5/16/1989	Sample number:	1
Storet code:	1,3-DICHLOROBENZENE, TOTAL, UG/L		
Flag:	<	Const val:	10
Plus minus:	Not Reported		

Date:	5/16/1989	Sample number:	1
Storet code:	1,4-DICHLOROBENZENE, TOTAL, UG/L		
Flag:	<	Const val:	10
Plus minus:	Not Reported		

Date:	5/16/1989	Sample number:	1
Storet code:	2-CHLOROETHYL VINYL ETHER, TOTAL, UG/L		
Flag:	<	Const val:	10
Plus minus:	Not Reported		

Date:	5/16/1989	Sample number:	1
Storet code:	2-CHLORONAPHTHALENE, TOTAL, UG/L		
Flag:	<	Const val:	10
Plus minus:	Not Reported		

Date:	5/16/1989	Sample number:	1
Storet code:	2-NITROPHENOL, TOTAL, UG/L		
Flag:	<	Const val:	10
Plus minus:	Not Reported		

Date:	5/16/1989	Sample number:	1
Storet code:	DI-N-OCTYL PHTHALATE, TOTAL, UG/L		
Flag:	<	Const val:	10
Plus minus:	Not Reported		

Date:	5/16/1989	Sample number:	1
Storet code:	2,4-DICHLOROPHENOL, TOTAL, UG/L		
Flag:	<	Const val:	10
Plus minus:	Not Reported		

Date:	5/16/1989	Sample number:	1
Storet code:	2,4-DIMETHYLPHENOL, TOTAL, UG/L		
Flag:	<	Const val:	10
Plus minus:	Not Reported		

Date:	5/16/1989	Sample number:	1
Storet code:	2,4-DINITROTOLUENE, TOTAL, UG/L		
Flag:	<	Const val:	10
Plus minus:	Not Reported		

Date:	5/16/1989	Sample number:	1
Storet code:	2,4-DINITROPHENOL, TOTAL, UG/L		
Flag:	<	Const val:	50
Plus minus:	Not Reported		

Date:	5/16/1989	Sample number:	1
Storet code:	2,4,6-TRICHLOROPHENOL, TOTAL, UG/L		
Flag:	<	Const val:	10
Plus minus:	Not Reported		

Date:	5/16/1989	Sample number:	1
Storet code:	2,6-DINITROTOLUENE, TOTAL, UG/L		
Flag:	<	Const val:	10
Plus minus:	Not Reported		

Date:	5/16/1989	Sample number:	1
Storet code:	4-BROMOPHENYL PHENYL ETHER, TOTAL, UG/L		
Flag:	<	Const val:	10
Plus minus:	Not Reported		

Date:	5/16/1989	Sample number:	1
Storet code:	4-CHLOROPHENYL PHENYL ETHER, TOTAL, UG/L		
Flag:	<	Const val:	10
Plus minus:	Not Reported		

Date:	5/16/1989	Sample number:	1
Storet code:	4-NITROPHENOL, TOTAL, UG/L		
Flag:	<	Const val:	50
Plus minus:	Not Reported		

Date:	5/16/1989	Sample number:	1
Storet code:	PCB- 1016, TOTAL, UG/L		
Flag:	Not Reported	Const val:	ND
Plus minus:	Not Reported		

Date:	5/16/1989	Sample number:	1
Storet code:	PHENOL, TOTAL, UG/L		
Flag:	<	Const val:	10
Plus minus:	Not Reported		

Date:	5/16/1989	Sample number:	1
Storet code:	NAPHTHALENE, TOTAL, UG/L		
Flag:	<	Const val:	10
Plus minus:	Not Reported		

Date:	5/16/1989	Sample number:	1
Storet code:	TRANS-1,3-DICHLOROPROPENE, TOTAL, UG/L		
Flag:	<	Const val:	10
Plus minus:	Not Reported		

Date:	5/16/1989	Sample number:	1
Storet code:	CIS-1,3-DICHLOROPROPENE, TOTAL, UG/L		
Flag:	<	Const val:	10
Plus minus:	Not Reported		

Date:	5/16/1989	Sample number:	1
Storet code:	PENTACHLOROPHENOL (PCP), TOTAL, UG/L		
Flag:	<	Const val:	50
Plus minus:	Not Reported		

Date:	5/16/1989	Sample number:	1
Storet code:	BIS(2-ETHYLHEXYL) PHTHALATE, TOTAL, UG/L		
Flag:	<	Const val:	10
Plus minus:	Not Reported		

Date:	5/16/1989	Sample number:	1
Storet code:	DI-N-BUTYL PHTHALATE, TOTAL, UG/L		
Flag:	<	Const val:	10
Plus minus:	Not Reported		

Date:	5/16/1989	Sample number:	1
Storet code:	BENZIDINE, TOTAL, UG/L		
Flag:	<	Const val:	50
Plus minus:	Not Reported		
Date:	5/16/1989	Sample number:	1
Storet code:	VINYL CHLORIDE, TOTAL, UG/L		
Flag:	<	Const val:	10
Plus minus:	Not Reported		
Date:	5/16/1989	Sample number:	1
Storet code:	ALDRIN, TOTAL, UG/L		
Flag:	<	Const val:	20
Plus minus:	Not Reported		
Date:	5/16/1989	Sample number:	1
Storet code:	GAMMA-BHC (LINDANE), TOTAL, UG/L		
Flag:	<	Const val:	20
Plus minus:	Not Reported		
Date:	5/16/1989	Sample number:	1
Storet code:	CHLORDANE, TOTAL, UG/L		
Flag:	Not Reported	Const val:	ND
Plus minus:	Not Reported		
Date:	5/16/1989	Sample number:	1
Storet code:	DDD, TOTAL, UG/L		
Flag:	<	Const val:	20
Plus minus:	Not Reported		
Date:	5/16/1989	Sample number:	1
Storet code:	DDE, TOTAL, UG/L		
Flag:	<	Const val:	20
Plus minus:	Not Reported		
Date:	5/16/1989	Sample number:	1
Storet code:	DDT, TOTAL, UG/L		
Flag:	<	Const val:	20
Plus minus:	Not Reported		
Date:	5/16/1989	Sample number:	1
Storet code:	DIELDRIN, TOTAL, UG/L		
Flag:	<	Const val:	20
Plus minus:	Not Reported		
Date:	5/16/1989	Sample number:	1
Storet code:	ENDRIN, TOTAL, UG/L		
Flag:	<	Const val:	20
Plus minus:	Not Reported		
Date:	5/16/1989	Sample number:	1
Storet code:	TOXAPHENE, TOTAL, UG/L		
Flag:	Not Reported	Const val:	ND
Plus minus:	Not Reported		

Date:	5/16/1989	Sample number:	1
Storet code:	HEPTACHLOR, TOTAL, UG/L		
Flag:	<	Const val:	20
Plus minus:	Not Reported		

Date:	5/16/1989	Sample number:	1
Storet code:	HEPTACHLOR EPOXIDE, TOTAL, UG/L		
Flag:	<	Const val:	20
Plus minus:	Not Reported		

Date:	5/16/1989	Sample number:	1
Storet code:	PCB - 1221, TOTAL, UG/L		
Flag:	Not Reported	Const val:	ND
Plus minus:	Not Reported		

Date:	5/16/1989	Sample number:	1
Storet code:	PCB - 1232, TOTAL, UG/L		
Flag:	Not Reported	Const val:	ND
Plus minus:	Not Reported		

Date:	5/16/1989	Sample number:	1
Storet code:	PCB - 1242, TOTAL, UG/L		
Flag:	Not Reported	Const val:	ND
Plus minus:	Not Reported		

Date:	5/16/1989	Sample number:	1
Storet code:	PCB - 1248, TOTAL, UG/L		
Flag:	Not Reported	Const val:	ND
Plus minus:	Not Reported		

Date:	5/16/1989	Sample number:	1
Storet code:	PCB - 1254, TOTAL, UG/L		
Flag:	Not Reported	Const val:	ND
Plus minus:	Not Reported		

Date:	5/16/1989	Sample number:	1
Storet code:	PCB - 1260, TOTAL, UG/L		
Flag:	Not Reported	Const val:	ND
Plus minus:	Not Reported		

Date:	5/16/1989	Sample number:	1
Storet code:	HEXACHLOROBENZENE (HCB), TOTAL, UG/L		
Flag:	<	Const val:	10
Plus minus:	Not Reported		

Date:	5/16/1989	Sample number:	1
Storet code:	HEXACHLOROBUTADIENE, TOTAL, UG/L		
Flag:	<	Const val:	10
Plus minus:	Not Reported		

Date:	5/16/1989	Sample number:	1
Storet code:	DELTA-BHC, TOTAL, UG/L		
Flag:	<	Const val:	20
Plus minus:	Not Reported		

Date:	5/16/1989	Sample number:	1
Storet code:	RESIDUE, TOTAL FILTERABLE (DRIED AT 180C), MG/L		
Flag:	Not Reported	Const val:	672
Plus minus:	Not Reported		

Date:	5/16/1989	Sample number:	1
Storet code:	CHLOROPHENOL, TOTAL, UG/L		
Flag:	<	Const val:	10
Plus minus:	Not Reported		

Date:	5/16/1989	Sample number:	1
Storet code:	ETHYLBENZENE IN WATER, UG/L		
Flag:	<	Const val:	10
Plus minus:	Not Reported		

Date:	5/16/1989	Sample number:	1
Storet code:	HALOGEN, TOTAL ORGANIC, UG/L		
Flag:	<	Const val:	10
Plus minus:	Not Reported		

Date:	5/16/1989	Sample number:	1
Storet code:	BENZENE, VOLATILE ANALYSIS, TOTAL, UG/L		
Flag:	<	Const val:	10
Plus minus:	Not Reported		

Date:	5/16/1989	Sample number:	1
Storet code:	TOLUENE, VOLATILE ANALYSIS, TOTAL, UG/L		
Flag:	<	Const val:	10
Plus minus:	Not Reported		

Date:	5/16/1989	Sample number:	1
Storet code:	BROMOMETHANE, TOTAL, UG/L		
Flag:	<	Const val:	10
Plus minus:	Not Reported		

Date:	5/16/1989	Sample number:	1
Storet code:	CHLOROMETHANE, TOTAL, UG/L		
Flag:	<	Const val:	10
Plus minus:	Not Reported		

Date:	5/16/1989	Sample number:	1
Storet code:	PURGEABLE ORGANIC CARBON, UG/L		
Flag:	Not Reported	Const val:	.16
Plus minus:	Not Reported		

State well number:	5851205	Pn well visit mark:	P
Depth from lsd:	-44	Mm date:	1
Dd date:	27	Yy date:	1971
Measurement number:	01	Measuring agency:	Not Reported
Method of meas:	Not Reported	Remark:	Not Reported
Date entered:	Not Reported	User name:	Not Reported

State well number:	5851205	Pn well visit mark:	P
Depth from lsd:	-45.2	Mm date:	4
Dd date:	19	Yy date:	1978
Measurement number:	01	Measuring agency:	Not Reported
Method of meas:	Not Reported	Remark:	Not Reported
Date entered:	Not Reported	User name:	Not Reported

State well number:	5851205	Mm date:	1
Dd date:	27	Yydate:	1971
Sample number:	1	Sample time:	Not Reported
Temp centigrade:	Not Reported	Top s interval:	Not Reported
Bottom s interval:	Not Reported	Samp int aqcode:	Not Reported
Collection remarks:	storage tank sample	Reliability rem:	01
Collecting agency:	01	Lab code:	01
Bu wqanalysis:	B	Q00955 flag:	Not Reported
Q00955 silica mgl:	17	Q00910 flag:	Not Reported
Q00910 calcium mgl:	122	Q00920 flag:	Not Reported
Q00920 magnes mgl:	31	Q00929 flag:	Not Reported
Q00929 sodium mgl:	29	Q00937 flag:	Not Reported
Q00937 potass mgl:	Not Reported	Q01080 flag:	Not Reported
Q01080 strontium:	Not Reported	Q00445 carb mgl:	0
Q00440 bicarb mgl:	402.71	Q00945 flag:	Not Reported
Q00945 sulfate mgl:	79	Q00940 flag:	Not Reported
Q00940 chloride mg:	41	Q00951 flag:	Not Reported
Q00951 fluoride mg:	.2	Q71850 flag:	Not Reported
Q71850 nitrate mgl:	16	Q00403 flag:	Not Reported
Q00403 ph:	7.3	Q70300 tds:	533
Q00415 flag:	Not Reported	Q00415 phen alk:	0
Q00410 flag:	Not Reported	Q00410 total alk:	330
Q00900 tot hardnes:	432	Q00932 percent na:	12
Q00931 sar:	.61	Q71860 rsc:	0
Q00095 flag:	Not Reported	Q00095 spec cond:	990
Date entered:	Not Reported	User name:	smoore
Bu value:	Not Reported		

State well number:	5851205	Mm date:	5
Dd date:	16	Yydate:	1989
Sample number:	1	Sample time:	1045
Temp centigrade:	Not Reported	Top s interval:	Not Reported
Bottom s interval:	Not Reported	Samp int aqcode:	Not Reported
Collection remarks:	Not Reported	Reliability rem:	10
Collecting agency:	05	Lab code:	23
Bu wqanalysis:	B	Q00955 flag:	Not Reported
Q00955 silica mgl:	8.83	Q00910 flag:	Not Reported
Q00910 calcium mgl:	150.82	Q00920 flag:	Not Reported
Q00920 magnes mgl:	41.94	Q00929 flag:	Not Reported
Q00929 sodium mgl:	27.35	Q00937 flag:	Not Reported
Q00937 potass mgl:	1.45	Q01080 flag:	Not Reported
Q01080 strontium:	Not Reported	Q00445 carb mgl:	0
Q00440 bicarb mgl:	369.76	Q00945 flag:	Not Reported
Q00945 sulfate mgl:	71	Q00940 flag:	Not Reported
Q00940 chloride mg:	59	Q00951 flag:	Not Reported
Q00951 fluoride mg:	.2	Q71850 flag:	Not Reported
Q71850 nitrate mgl:	150.52	Q00403 flag:	Not Reported
Q00403 ph:	7.01	Q70300 tds:	692
Q00415 flag:	Not Reported	Q00415 phen alk:	0
Q00410 flag:	Not Reported	Q00410 total alk:	303
Q00900 tot hardnes:	549	Q00932 percent na:	9
Q00931 sar:	.51	Q71860 rsc:	0
Q00095 flag:	Not Reported	Q00095 spec cond:	Not Reported
Date entered:	Not Reported	User name:	smoore
Bu value:	Not Reported		

State well number:	5851205	Mm date:	10
Dd date:	4	Yydate:	1988
Sample number:	1	Sample time:	1330
Temp centigrade:	22	Top s interval:	Not Reported
Bottom s interval:	Not Reported	Samp int aqcode:	Not Reported
Collection remarks:	LCRA MONIT. PROGRAM	Reliability rem:	10
Collecting agency:	05	Lab code:	23
Bu wqanalysis:	B	Q00955 flag:	Not Reported
Q00955 silica mgl:	9	Q00910 flag:	Not Reported
Q00910 calcium mgl:	122	Q00920 flag:	Not Reported
Q00920 magnes mgl:	29.8	Q00929 flag:	Not Reported
Q00929 sodium mgl:	20	Q00937 flag:	Not Reported
Q00937 potass mgl:	1.5	Q01080 flag:	Not Reported
Q01080 strontium:	Not Reported	Q00445 carb mgl:	0
Q00440 bicarb mgl:	378.31	Q00945 flag:	Not Reported
Q00945 sulfate mgl:	35	Q00940 flag:	Not Reported
Q00940 chloride mg:	36	Q00951 flag:	Not Reported
Q00951 fluoride mg:	.2	Q71850 flag:	Not Reported
Q71850 nitrate mgl:	65.08	Q00403 flag:	Not Reported
Q00403 ph:	7.1	Q70300 tds:	504
Q00415 flag:	Not Reported	Q00415 phen alk:	0
Q00410 flag:	Not Reported	Q00410 total alk:	310
Q00900 tot hardnes:	427	Q00932 percent na:	9
Q00931 sar:	.42	Q71860 rsc:	0
Q00095 flag:	Not Reported	Q00095 spec cond:	814
Date entered:	Not Reported	User name:	smoore
Bu value:	Not Reported		

U213
NNW
1/2 - 1 Mile
Higher

TX WELLS **TXPLU2000031138**

Plugtrackn:	47144	Dateentere:	16-APR-08
Ownname:	ExxonMobil Oil Corporation	Ownstreet:	2800 Decker Drive
Owncity:	Baytown	Ownstate:	TX
Ownzip:	77520		
Wellstreet:	1017 Springdale		
Wellcity:	Austin	Wellzip:	78721
County:	Travis	Latitude:	301559
Lat dec:	30.266388		
Longitude:	974137		
Long dec:	-97.69361		
Brmod:	Garmin etrex	Gn:	58438
Gn1:	58	Gn75:	43
Gn25:	8	Ownwellno:	MW-8
Typewater:	0	Typemon:	1
Typeinj:	0	Typedw:	0
Histdrille:	N/A	Histdrllic:	N/A
Histdatedr:	01-JUN-98	Histtracki:	N/A
Histdiamin:	4	Histdepth:	25
Plugdate:	23-JAN-08		
Plugmeth:	No Data		
Plugopname:	Lawrence Tobola	Plugoplic:	3026
Plugmeth1:	1	Plugmeth2:	0
Plugmeth3:	0	Plugmeth4:	0
Plugmethot:	0	Plugvar:	Not Reported

Cdiam1:	4	Cfrom1:	10
Cto1:	25	Cdiam2:	Not Reported
Cfrom2:	Not Reported	Cto2:	Not Reported
Cdiam3:	Not Reported	Cfrom3:	Not Reported
Cto3:	Not Reported	Cbfrom1:	0
Cbto1:	25	Cbsacks1:	5 cement bentonite grout
Cbfrom2:	Not Reported	Cbto2:	Not Reported
Cbsacks2:	Not Reported	Cbfrom3:	Not Reported
Cbto3:	Not Reported	Cbsacks3:	Not Reported
Cbfrom4:	Not Reported	Cbto4:	Not Reported
Cbsacks4:	Not Reported	Cbfrom5:	Not Reported
Cbto5:	Not Reported	Cbsacks5:	Not Reported
Compname:	Best Drilling Services, Inc.		
Compstreet:	P.O. Box 845		
Compcity:	Friendswood	Compstate:	TX
Compzip:	77549	Nameassig:	Lawrence Tobola
Traineenam:	Not Reported	Tnum:	Not Reported
Deleted:	0	Site id:	TXPLU2000031138

V214
NNE
1/2 - 1 Mile
Higher

TX WELLS **TXPLU2000031182**

Plugtrackn:	52913	Dateentere:	09-FEB-09
Ownname:	Morning Wood Investments LT	Ownstreet:	PO Box 684842
Owncity:	Austin	Ownstate:	TX
Ownzip:	78768		
Wellstreet:	183 and Bolm Road		
Wellcity:	Austin	Wellzip:	78725
County:	Travis	Latitude:	301600
Lat dec:	30.266666		
Longitude:	974055		
Long dec:	-97.681943		
Brmod:	Not Reported	Gn:	58438
Gn1:	58	Gn75:	43
Gn25:	8	Ownwellno:	2
Typewater:	1	Typemon:	0
Typeinj:	0	Typedw:	0
Histdrille:	unknown	Histdrllic:	unknown
Histdatedr:	07-DEC-05	Histtracki:	Not Reported
Histdiamin:	84"	Histdepth:	33’
Plugdate:	12-JAN-09		
Plugmeth:	No Data		
Plugopname:	Byron Benoit	Plugoplic:	1955
Plugmeth1:	0	Plugmeth2:	0
Plugmeth3:	0	Plugmeth4:	1
Plugmethot:	0	Plugvar:	Not Reported
Cdiam1:	Not Reported	Cfrom1:	Not Reported
Cto1:	Not Reported	Cdiam2:	Not Reported
Cfrom2:	Not Reported	Cto2:	Not Reported
Cdiam3:	Not Reported	Cfrom3:	Not Reported
Cto3:	Not Reported	Cbfrom1:	33
Cbto1:	0	Cbsacks1:	35 cy

Cbfrom2:	Not Reported	Cbto2:	Not Reported
Cbsacks2:	Not Reported	Cbfrom3:	Not Reported
Cbto3:	Not Reported	Cbsacks3:	Not Reported
Cbfrom4:	Not Reported	Cbto4:	Not Reported
Cbsacks4:	Not Reported	Cbfrom5:	Not Reported
Cbto5:	Not Reported	Cbsacks5:	Not Reported
Compname:	Associated Drilling Co.		
Compstreet:	PO Box 1060		
Compcity:	Manchaca	Compstate:	TX
Compzip:	78652	Nameassig:	Byron Benoit
Traineenam:	Not Reported	Tnum:	Not Reported
Deleted:	0	Site id:	TXPLU2000031182

V215
NNE **TX WELLS** **TXPLU2000031181**
1/2 - 1 Mile
Higher

Plugtrackn:	52914	Dateentere:	09-FEB-09
Ownname:	Morning Wood Investments LT	Ownstreet:	PO Box 684842
Owncity:	Austin	Ownstate:	TX
Ownzip:	78768		
Wellstreet:	183 and Bolm Road		
Wellcity:	Austin	Wellzip:	78725
County:	Travis	Latitude:	301600
Lat dec:	30.266666		
Longitude:	974055		
Long dec:	-97.681943		
Brmod:	Not Reported	Gn:	58438
Gn1:	58	Gn75:	43
Gn25:	8	Ownwellno:	3
Typewater:	1	Typemon:	0
Typeinj:	0	Typedw:	0
Histdrille:	unknown	Histdrllic:	unknown
Histdatedr:	20-FEB-08	Histtracki:	Not Reported
Histdiamin:	36"	Histdepth:	38'
Plugdate:	12-JAN-09		
Plugmeth:	No Data		
Plugopname:	Byron Benoit	Plugoplic:	1955
Plugmeth1:	0	Plugmeth2:	0
Plugmeth3:	0	Plugmeth4:	1
Plugmethot:	0	Plugvar:	Not Reported
Cdiam1:	Not Reported	Cfrom1:	Not Reported
Cto1:	Not Reported	Cdiam2:	Not Reported
Cfrom2:	Not Reported	Cto2:	Not Reported
Cdiam3:	Not Reported	Cfrom3:	Not Reported
Cto3:	Not Reported	Cbfrom1:	36
Cbto1:	0	Cbsacks1:	5 cy
Cbfrom2:	Not Reported	Cbto2:	Not Reported
Cbsacks2:	Not Reported	Cbfrom3:	Not Reported
Cbto3:	Not Reported	Cbsacks3:	Not Reported
Cbfrom4:	Not Reported	Cbto4:	Not Reported
Cbsacks4:	Not Reported	Cbfrom5:	Not Reported
Cbto5:	Not Reported	Cbsacks5:	Not Reported
Compname:	Associated Drilling Co.		
Compstreet:	PO Box 1060		
Compcity:	Manchaca	Compstate:	TX
Compzip:	78652	Nameassig:	Byron Benoit
Traineenam:	Not Reported	Tnum:	Not Reported

Deleted:	0	Site id:	TXPLU2000031181

U216
NNW
1/2 - 1 Mile
Higher

TX WELLS **TXPLU2000031137**

Plugtrackn:	47145	Dateentere:	16-APR-08
Ownname:	ExxonMobil Oil Corporation	Ownstreet:	2800 Decker Drive
Owncity:	Baytown	Ownstate:	TX
Ownzip:	77520		
Wellstreet:	1017 Springdale		
Wellcity:	Austin	Wellzip:	78721
County:	Travis	Latitude:	301559
Lat dec:	30.266388		
Longitude:	974138		
Long dec:	-97.693888		
Brmod:	Garmin etrex	Gn:	58438
Gn1:	58	Gn75:	43
Gn25:	8	Ownwellno:	MW-16
Typewater:	0	Typemon:	1
Typeinj:	0	Typedw:	0
Histdrille:	N/A	Histdrllic:	N/A
Histdatedr:	01-JUN-98	Histtracki:	N/A
Histdiamin:	4	Histdepth:	27
Plugdate:	23-JAN-08		
Plugmeth:	No Data		
Plugopname:	Lawrence Tobola	Plugoplic:	3026
Plugmeth1:	1	Plugmeth2:	0
Plugmeth3:	0	Plugmeth4:	0
Plugmethot:	0	Plugvar:	Not Reported
Cdiam1:	NONE	Cfrom1:	Not Reported
Cto1:	Not Reported	Cdiam2:	Not Reported
Cfrom2:	Not Reported	Cto2:	Not Reported
Cdiam3:	Not Reported	Cfrom3:	Not Reported
Cto3:	Not Reported	Cbfrom1:	0
Cbto1:	27	Cbsacks1:	5 cement bentonite grout
Cbfrom2:	Not Reported	Cbto2:	Not Reported
Cbsacks2:	Not Reported	Cbfrom3:	Not Reported
Cbto3:	Not Reported	Cbsacks3:	Not Reported
Cbfrom4:	Not Reported	Cbto4:	Not Reported
Cbsacks4:	Not Reported	Cbfrom5:	Not Reported
Cbto5:	Not Reported	Cbsacks5:	Not Reported
Compname:	Best Drilling Services, Inc.		
Compstreet:	P.O. Box 845		
Compcity:	Friendswood	Compstate:	TX
Compzip:	77549	Nameassig:	Lawrence Tobola
Traineenam:	Not Reported	Tnum:	Not Reported
Deleted:	0	Site id:	TXPLU2000031137

W217
NNW
1/2 - 1 Mile
Higher

TX WELLS **TXPLU2000031111**

Plugtrackn:	53105	Dateentere:	17-FEB-09
Ownname:	Govalle Food Store	Ownstreet:	1116 Airport Blvd.
Owncity:	Austin	Ownstate:	TX
Ownzip:	78702		
Wellstreet:	1116 Airport Blvd.		
Wellcity:	Austin	Wellzip:	78702
County:	Travis	Latitude:	301556
Lat dec:	30.265555		
Longitude:	974145		
Long dec:	-97.695833		
Brmod:	Google Earth	Gn:	58438
Gn1:	58	Gn75:	43
Gn25:	8	Ownwellno:	MW-22
Typewater:	0	Typemon:	1
Typeinj:	0	Typedw:	0
Histdrille:	Gary T. May	Histdrllic:	3256
Histdatedr:	21-JUL-03	Histtracki:	None
Histdiamin:	2	Histdepth:	25
Plugdate:	16-FEB-09		
Plugmeth:	No Data		
Plugopname:	James E. Neal	Plugoplic:	4868
Plugmeth1:	0	Plugmeth2:	0
Plugmeth3:	1	Plugmeth4:	0
Plugmethot:	0	Plugvar:	Not Reported
Cdiam1:	2	Cfrom1:	0
Cto1:	0	Cdiam2:	Not Reported
Cfrom2:	Not Reported	Cto2:	Not Reported
Cdiam3:	Not Reported	Cfrom3:	Not Reported
Cto3:	Not Reported	Cbfrom1:	0
Cbto1:	2	Cbsacks1:	1 Cement
Cbfrom2:	2	Cbto2:	25
Cbsacks2:	2.25 Bentonite	Cbfrom3:	Not Reported
Cbto3:	Not Reported	Cbsacks3:	Not Reported
Cbfrom4:	Not Reported	Cbto4:	Not Reported
Cbsacks4:	Not Reported	Cbfrom5:	Not Reported
Cbto5:	Not Reported	Cbsacks5:	Not Reported
Compname:	Vortex Drilling, Inc.		
Compstreet:	4412 Bluemel Road		
Compcity:	San Antonio	Compstate:	TX
Compzip:	78240	Nameassig:	James E. Neal
Traineenam:	Not Reported	Tnum:	Not Reported
Deleted:	0	Site id:	TXPLU2000031111

W218
NNW
1/2 - 1 Mile
Higher

TX WELLS **TXPLU2000031110**

Plugtrackn:	53101	Dateentere:	17-FEB-09
Ownname:	Govalle Food Store	Ownstreet:	1116 Airport Blvd.
Owncity:	Austin	Ownstate:	TX
Ownzip:	78702		
Wellstreet:	1116 Airport Blvd.		
Wellcity:	Austin	Wellzip:	78702
County:	Travis	Latitude:	301556
Lat dec:	30.265555		
Longitude:	974145		
Long dec:	-97.695833		

Brmod:	Google Earth	Gn:	58438
Gn1:	58	Gn75:	43
Gn25:	8	Ownwellno:	MW-21
Typewater:	0	Typemon:	1
Typeinj:	0	Typedw:	0
Histdrille:	Gary T. May	Histdrllic:	3256
Histdatedr:	21-JUL-03	Histtracki:	None
Histdiamin:	2	Histdepth:	25
Plugdate:	16-FEB-09		
Plugmeth:	Amended Ref# 6809 3/2/09		
Plugopname:	James E. Neal	Plugoplic:	4868
Plugmeth1:	0	Plugmeth2:	0
Plugmeth3:	1	Plugmeth4:	0
Plugmethot:	0	Plugvar:	Not Reported
Cdiam1:	2	Cfrom1:	25
Cto1:	4	Cdiam2:	Not Reported
Cfrom2:	Not Reported	Cto2:	Not Reported
Cdiam3:	Not Reported	Cfrom3:	Not Reported
Cto3:	Not Reported	Cbfrom1:	0
Cbto1:	2	Cbsacks1:	1 Cement
Cbfrom2:	2	Cbto2:	25
Cbsacks2:	2 Bentonite	Cbfrom3:	Not Reported
Cbto3:	Not Reported	Cbsacks3:	Not Reported
Cbfrom4:	Not Reported	Cbto4:	Not Reported
Cbsacks4:	Not Reported	Cbfrom5:	Not Reported
Cbto5:	Not Reported	Cbsacks5:	Not Reported
Compname:	Vortex Drilling, Inc.		
Compstreet:	4412 Bluemel Road		
Compcity:	San Antonio	Compstate:	TX
Compzip:	78240	Nameassig:	James E. Neal
Traineenam:	Not Reported	Tnum:	Not Reported
Deleted:	0	Site id:	TXPLU2000031110

W219
NNW
1/2 - 1 Mile
Higher

TX WELLS **TXPLU2000031112**

Plugtrackn:	53122	Dateentere:	17-FEB-09
Ownname:	Govalle Food Store	Ownstreet:	1116 Airport Blvd.
Owncity:	Austin	Ownstate:	TX
Ownzip:	78702		
Wellstreet:	1116 Airport Blvd.		
Wellcity:	Austin	Wellzip:	78702
County:	Travis	Latitude:	301556
Lat dec:	30.265555		
Longitude:	974145		
Long dec:	-97.695833		
Brmod:	Google Earth	Gn:	58438
Gn1:	58	Gn75:	43
Gn25:	8	Ownwellno:	MW-18
Typewater:	0	Typemon:	1
Typeinj:	0	Typedw:	0
Histdrille:	Not Reported	Histdrllic:	Not Reported
Histdatedr:	08-OCT-97	Histtracki:	Not Reported
Histdiamin:	4	Histdepth:	25
Plugdate:	16-FEB-09		
Plugmeth:	No Data		
Plugopname:	James E. Neal	Plugoplic:	4868
Plugmeth1:	0	Plugmeth2:	0
Plugmeth3:	1	Plugmeth4:	0
Plugmethot:	0	Plugvar:	Not Reported

Cdiam1:	4	Cfrom1:	0
Cto1:	0	Cdiam2:	Not Reported
Cfrom2:	Not Reported	Cto2:	Not Reported
Cdiam3:	Not Reported	Cfrom3:	Not Reported
Cto3:	Not Reported	Cbfrom1:	0
Cbto1:	2	Cbsacks1:	1 Cement
Cbfrom2:	2	Cbto2:	25
Cbsacks2:	2.25 Bentonite	Cbfrom3:	Not Reported
Cbto3:	Not Reported	Cbsacks3:	Not Reported
Cbfrom4:	Not Reported	Cbto4:	Not Reported
Cbsacks4:	Not Reported	Cbfrom5:	Not Reported
Cbto5:	Not Reported	Cbsacks5:	Not Reported
Compname:	Vortex Drilling, Inc.		
Compstreet:	4412 Bluemel Road		
Compcity:	San Antonio	Compstate:	TX
Compzip:	78240	Nameassig:	James E. Neal
Traineenam:	Not Reported	Tnum:	Not Reported
Deleted:	0	Site id:	TXPLU2000031112

W220
NNW
1/2 - 1 Mile
Higher

TX WELLS **TXPLU2000031114**

Plugtrackn:	53123	Dateentere:	17-FEB-09
Ownname:	Govalle Food Store	Ownstreet:	1116 Airport Blvd.
Owncity:	Austin	Ownstate:	TX
Ownzip:	78702		
Wellstreet:	1116 Airport Blvd.		
Wellcity:	Austin	Wellzip:	78702
County:	Travis	Latitude:	301556
Lat dec:	30.265555		
Longitude:	974145		
Long dec:	-97.695833		
Brmod:	Google Earth	Gn:	58438
Gn1:	58	Gn75:	43
Gn25:	8	Ownwellno:	SR-1
Typewater:	0	Typemon:	1
Typeinj:	0	Typedw:	0
Histdrille:	Not Reported	Histdrllic:	Not Reported
Histdatedr:	28-OCT-96	Histtracki:	Not Reported
Histdiamin:	4	Histdepth:	24
Plugdate:	16-FEB-09		
Plugmeth:	No Data		
Plugopname:	James E. Neal	Plugoplic:	4868
Plugmeth1:	0	Plugmeth2:	0
Plugmeth3:	1	Plugmeth4:	0
Plugmethot:	0	Plugvar:	Not Reported
Cdiam1:	4	Cfrom1:	24
Cto1:	5	Cdiam2:	Not Reported
Cfrom2:	Not Reported	Cto2:	Not Reported
Cdiam3:	Not Reported	Cfrom3:	Not Reported
Cto3:	Not Reported	Cbfrom1:	0
Cbto1:	2	Cbsacks1:	1 Cement

Cbfrom2:	2	Cbto2:	24
Cbsacks2:	2.25 Bentonite	Cbfrom3:	Not Reported
Cbto3:	Not Reported	Cbsacks3:	Not Reported
Cbfrom4:	Not Reported	Cbto4:	Not Reported
Cbsacks4:	Not Reported	Cbfrom5:	Not Reported
Cbto5:	Not Reported	Cbsacks5:	Not Reported
Compname:	Vortex Drilling, Inc.		
Compstreet:	4412 Bluemel Road		
Compcity:	San Antonio	Compstate:	TX
Compzip:	78240	Nameassig:	James E. Neal
Traineenam:	Not Reported	Tnum:	Not Reported
Deleted:	0	Site id:	TXPLU2000031114

W221
NNW
1/2 - 1 Mile
Higher

TX WELLS **TXPLU2000031113**

Plugtrackn:	53118	Dateentere:	17-FEB-09
Ownname:	Govalle Food Store	Ownstreet:	1116 Airport Blvd.
Owncity:	Austin	Ownstate:	TX
Ownzip:	78702		
Wellstreet:	1116 Airport Blvd.		
Wellcity:	Austin	Wellzip:	78702
County:	Travis	Latitude:	301556
Lat dec:	30.265555		
Longitude:	974145		
Long dec:	-97.695833		
Brmod:	Google Earth	Gn:	58438
Gn1:	58	Gn75:	43
Gn25:	8	Ownwellno:	MW-15
Typewater:	0	Typemon:	1
Typeinj:	0	Typedw:	0
Histdrille:	Not Reported	Histdrllic:	Not Reported
Histdatedr:	28-OCT-96	Histtracki:	Not Reported
Histdiamin:	4	Histdepth:	25
Plugdate:	16-FEB-09		
Plugmeth:	No Data		
Plugopname:	James E. Neal	Plugoplic:	4868
Plugmeth1:	0	Plugmeth2:	0
Plugmeth3:	1	Plugmeth4:	0
Plugmethot:	0	Plugvar:	Not Reported
Cdiam1:	4	Cfrom1:	0
Cto1:	0	Cdiam2:	Not Reported
Cfrom2:	Not Reported	Cto2:	Not Reported
Cdiam3:	Not Reported	Cfrom3:	Not Reported
Cto3:	Not Reported	Cbfrom1:	0
Cbto1:	2	Cbsacks1:	1 Cement
Cbfrom2:	2	Cbto2:	25
Cbsacks2:	2.25 Bentonite	Cbfrom3:	Not Reported
Cbto3:	Not Reported	Cbsacks3:	Not Reported
Cbfrom4:	Not Reported	Cbto4:	Not Reported
Cbsacks4:	Not Reported	Cbfrom5:	Not Reported
Cbto5:	Not Reported	Cbsacks5:	Not Reported
Compname:	Vortex Drilling, Inc.		
Compstreet:	4412 Bluemel Road		
Compcity:	San Antonio	Compstate:	TX
Compzip:	78240	Nameassig:	James E. Neal
Traineenam:	Not Reported	Tnum:	Not Reported

Deleted:	0	Site id:	TXPLU2000031113

W222
NNW
1/2 - 1 Mile
Higher

TX WELLS **TXPLU2000031109**

Plugtrackn:	53098	Dateentere:	17-FEB-09
Ownname:	Govalle Food Store	Ownstreet:	1116 Airport Blvd.
Owncity:	Austin	Ownstate:	TX
Ownzip:	78702		
Wellstreet:	1116 Airport Blvd.		
Wellcity:	Austin	Wellzip:	78702
County:	Travis	Latitude:	301556
Lat dec:	30.265555		
Longitude:	974145		
Long dec:	-97.695833		
Brmod:	Google Earth	Gn:	58438
Gn1:	58	Gn75:	43
Gn25:	8	Ownwellno:	MW-20
Typewater:	0	Typemon:	1
Typeinj:	0	Typedw:	0
Histdrille:	Gary T. May	Histdrllic:	3256
Histdatedr:	21-JUL-03	Histtracki:	None
Histdiamin:	2	Histdepth:	25
Plugdate:	16-FEB-09		
Plugmeth:	No Data		
Plugopname:	James E. Neal	Plugoplic:	4868
Plugmeth1:	0	Plugmeth2:	0
Plugmeth3:	1	Plugmeth4:	0
Plugmethot:	0	Plugvar:	Not Reported
Cdiam1:	2	Cfrom1:	0
Cto1:	0	Cdiam2:	Not Reported
Cfrom2:	Not Reported	Cto2:	Not Reported
Cdiam3:	Not Reported	Cfrom3:	Not Reported
Cto3:	Not Reported	Cbfrom1:	0
Cbto1:	2	Cbsacks1:	1 Cement
Cbfrom2:	2	Cbto2:	25
Cbsacks2:	2.25 Bentonite	Cbfrom3:	Not Reported
Cbto3:	Not Reported	Cbsacks3:	Not Reported
Cbfrom4:	Not Reported	Cbto4:	Not Reported
Cbsacks4:	Not Reported	Cbfrom5:	Not Reported
Cbto5:	Not Reported	Cbsacks5:	Not Reported
Compname:	Vortex Drilling, Inc.		
Compstreet:	4412 Bluemel Road		
Compcity:	San Antonio	Compstate:	TX
Compzip:	78240	Nameassig:	James E. Neal
Traineenam:	Not Reported	Tnum:	Not Reported
Deleted:	0	Site id:	TXPLU2000031109

W223
NNW
1/2 - 1 Mile
Higher

TX WELLS **TXPLU2000031105**

Plugtrackn:	53116	Dateentere:	17-FEB-09
Ownname:	Govalle Food Store	Ownstreet:	1116 Airport Blvd.
Owncity:	Austin	Ownstate:	TX
Ownzip:	78702		
Wellstreet:	1116 Airport Blvd.		
Wellcity:	Austin	Wellzip:	78702
County:	Travis	Latitude:	301556
Lat dec:	30.265555		
Longitude:	974145		
Long dec:	-97.695833		
Brmod:	Google Earth	Gn:	58438
Gn1:	58	Gn75:	43
Gn25:	8	Ownwellno:	MW-16
Typewater:	0	Typemon:	1
Typeinj:	0	Typedw:	0
Histdrille:	Not Reported	Histdrllic:	Not Reported
Histdatedr:	30-JUN-00	Histtracki:	Not Reported
Histdiamin:	4	Histdepth:	25
Plugdate:	16-FEB-09		
Plugmeth:	No Data		
Plugopname:	James E. Neal	Plugoplic:	4868
Plugmeth1:	0	Plugmeth2:	0
Plugmeth3:	1	Plugmeth4:	0
Plugmethot:	0	Plugvar:	Not Reported
Cdiam1:	4	Cfrom1:	0
Cto1:	0	Cdiam2:	Not Reported
Cfrom2:	Not Reported	Cto2:	Not Reported
Cdiam3:	Not Reported	Cfrom3:	Not Reported
Cto3:	Not Reported	Cbfrom1:	0
Cbto1:	2	Cbsacks1:	1 Cement
Cbfrom2:	2	Cbto2:	25
Cbsacks2:	2.25 Bentonite	Cbfrom3:	Not Reported
Cbto3:	Not Reported	Cbsacks3:	Not Reported
Cbfrom4:	Not Reported	Cbto4:	Not Reported
Cbsacks4:	Not Reported	Cbfrom5:	Not Reported
Cbto5:	Not Reported	Cbsacks5:	Not Reported
Compname:	Vortex Drilling, Inc.		
Compstreet:	4412 Bluemel Road		
Compcity:	San Antonio	Compstate:	TX
Compzip:	78240	Nameassig:	James E. Neal
Traineenam:	Not Reported	Tnum:	Not Reported
Deleted:	0	Site id:	TXPLU2000031105

W224
NNW
1/2 - 1 Mile
Higher

TX WELLS **TXPLU2000031104**

Plugtrackn:	53110	Dateentere:	17-FEB-09
Ownname:	Govalle Food Store	Ownstreet:	1116 Airport Blvd.
Owncity:	Austin	Ownstate:	TX
Ownzip:	78702		
Wellstreet:	1116 Airport Blvd.		
Wellcity:	Austin	Wellzip:	78702
County:	Travis	Latitude:	301556
Lat dec:	30.265555		
Longitude:	974145		
Long dec:	-97.695833		

Brmod:	Google Earth	Gn:	58438
Gn1:	58	Gn75:	43
Gn25:	8	Ownwellno:	MW-17
Typewater:	0	Typemon:	1
Typeinj:	0	Typedw:	0
Histdrille:	Not Reported	Histdrllic:	Not Reported
Histdatedr:	30-JUN-00	Histtracki:	Not Reported
Histdiamin:	4	Histdepth:	25
Plugdate:	16-FEB-09		
Plugmeth:	No Data		
Plugopname:	James E. Neal	Plugoplic:	4868
Plugmeth1:	0	Plugmeth2:	0
Plugmeth3:	1	Plugmeth4:	0
Plugmethot:	0	Plugvar:	Not Reported
Cdiam1:	4	Cfrom1:	25
Cto1:	4	Cdiam2:	Not Reported
Cfrom2:	Not Reported	Cto2:	Not Reported
Cdiam3:	Not Reported	Cfrom3:	Not Reported
Cto3:	Not Reported	Cbfrom1:	0
Cbto1:	2	Cbsacks1:	1 Cement
Cbfrom2:	2	Cbto2:	25
Cbsacks2:	2.25 Bentonite	Cbfrom3:	Not Reported
Cbto3:	Not Reported	Cbsacks3:	Not Reported
Cbfrom4:	Not Reported	Cbto4:	Not Reported
Cbsacks4:	Not Reported	Cbfrom5:	Not Reported
Cbto5:	Not Reported	Cbsacks5:	Not Reported
Compname:	Vortex Drilling, Inc.		
Compstreet:	4412 Bluemel Road		
Compcity:	San Antonio	Compstate:	TX
Compzip:	78240	Nameassig:	James E. Neal
Traineenam:	Not Reported	Tnum:	Not Reported
Deleted:	0	Site id:	TXPLU2000031104

W225
NNW
1/2 - 1 Mile
Higher

TX WELLS **TXMON2000097721**

Trackno:	101831	Dateentere:	11-JAN-07
Ownname:	GOVALLE FOOD STORE		
Ownstreet:	1116 AIRPORT BLVD		
Owncity:	AUSTIN	Ownstate:	TX
Ownzip:	78702	County:	Travis
Wellstreet:	1116 AIRPORT BLVD		
Wellcity:	AUSTIN	Wellzip:	78702
Own:	MW-23	Latitude:	301556
Lat dec:	30.265555		
Longitude:	974145		
Long dec:	-97.695833		
Elev:	0	Brandmodel:	GOOGLE EARTH
Gn:	58438	Gn1:	58
Gn75:	43	Gn25:	8
Twn:	1	Twd:	0
Twr:	0	Twrp:	0
Twrg:	0	Um:	1
Ue:	0	Ud:	0
Uin:	0	Uir:	0
Ug:	0	Uij:	0

Up:	0	Udw:	0
Ut:	0	Us:	0
Uf:	0	Pby:	0
Pbn:	0	Datestart:	20-DEC-06
Datecomp:	20-DEC-06	Dia1:	6
Dia1to:	30	Dia2:	Not Reported
Dia2from:	Not Reported	Dia2to:	Not Reported
Dia3:	Not Reported	Dia3from:	Not Reported
Dia3to:	Not Reported		
Lith log:	0-6'' ASPHALT 6''-2 CLAY STIFF MOIST DARK TO BROWN TO BLACK WITH CALCEOUS CONCRETIONS 2-10 CLAY SILTY STIFF MOIST BROWN 10-13 SILT SLIGHTLY CLAYEY MEDIUM STIFF MOIST BROWN 13-18 SAND VERY FINE GRAIN VERY SILTY MOIST BROWN 18-22 SAND VERY FINE GRAIN		
Dmdriven:	0	Dmairrotar:	0
Dmmudrotar:	0	Dmbored:	1
Dmairham:	0	Dmcabletoo:	0
Dmjetted:	0	Dmhollowst:	0
Dmrevcirc:	0	Dmotherck:	0
Dmother:	Not Reported	Bco:	0
Bcs:	0	Bcg:	1
Bcgs:	10/20	Bcu:	0
Bcoc:	0	Bcot:	Not Reported
Gpf:	3	Gpt:	30
Case Screen:	2 N SCH 40 PVC .010 5-30 SCREEN 2 N SCH 40 PVC 0-5 RISER 2 N TOP AND BOTTOM CAP		
Cemfrom1:	0	Cemto1:	1
Nosacks1:	2 CEMENT	Cemfrom2:	1
Cemto2:	3	Nosacks2:	1 BENT GROUT
Cemfrom3:	Not Reported	Cemto3:	Not Reported
Nosacks3:	Not Reported	Cementmeth:	HAND MIXED
Cementby:	VORTEX DRILLING	Ds:	Not Reported
Dpl:	Not Reported	Dsv:	Not Reported
Appvar:	Not Reported	Scs:	0
Scsv:	0	Scp:	0
Sca:	1	Watlev:	20
Watlevdate:	20-DEC-06	Artflow:	Not Reported
Packers:	Not Reported		
Wellplug48:	0		
Wptext:	Not Reported		
Tpturbine:	0	Tpjet:	0
Tpsubmersi:	0	Tpcylinder:	0
Tpotherck:	0	Tpother:	Not Reported
Pumpbowlde:	Not Reported	Wtpump:	0
Wtbailer:	0	Wtjetted:	0
Wtestimate:	0	Welltestyi:	Not Reported
Welltestdr:	Not Reported	Welltesthr:	Not Reported
Watqualund:	0	Watqualu 1:	0
Watertype:	Non Potable	Stratdepth:	20
Chemanaly:	0	Chemanaln:	0
Undnatural:	0	Untype:	Not Reported
Undhydro:	0	Undhaz:	0
Undotherck:	0		
Undother:	Not Reported		
Undcertify:	0	Compname:	Vortex Drilling Inc.
Drllicno:	4868	Compstreet:	4412 Bluemel Road
Compcity:	San Antonio	Compstate:	TX
Compzip:	78240	Drillernam:	James E. Neal
Traineenam:	NONE	Tnum:	NONE
Comments:	NONE		
Confidenti:	0	Letterrecv:	30-DEC-99
Deleted:	0	Insdate:	13-JUN-07
Site id:	TXMON2000097721		

Map ID Direction Distance Elevation	Database	EDR ID Number
W226 **NNW** **1/2 - 1 Mile** **Higher**	**TX WELLS**	**TXPLU2000031108**

Plugtrackn:	53096	Dateentere:	17-FEB-09
Ownname:	Govalle Food Store	Ownstreet:	1116 Airport Blvd.
Owncity:	Austin	Ownstate:	TX
Ownzip:	78702		
Wellstreet:	1116 Airport Blvd.		
Wellcity:	Austin	Wellzip:	78702
County:	Travis	Latitude:	301556
Lat dec:	30.265555		
Longitude:	974145		
Long dec:	-97.695833		
Brmod:	Google Earth	Gn:	58438
Gn1:	58	Gn75:	43
Gn25:	8	Ownwellno:	MW-19
Typewater:	0	Typemon:	1
Typeinj:	0	Typedw:	0
Histdrille:	Gary T. May	Histdrllic:	3256
Histdatedr:	21-JUL-03	Histtracki:	None
Histdiamin:	2	Histdepth:	25
Plugdate:	16-FEB-09		
Plugmeth:	No Data		
Plugopname:	James E. Neal	Plugoplic:	4868
Plugmeth1:	0	Plugmeth2:	0
Plugmeth3:	1	Plugmeth4:	0
Plugmethot:	0	Plugvar:	Not Reported
Cdiam1:	2	Cfrom1:	0
Cto1:	0	Cdiam2:	Not Reported
Cfrom2:	Not Reported	Cto2:	Not Reported
Cdiam3:	Not Reported	Cfrom3:	Not Reported
Cto3:	Not Reported	Cbfrom1:	0
Cbto1:	2	Cbsacks1:	1 Cement
Cbfrom2:	2	Cbto2:	25
Cbsacks2:	2.25 Bentonite	Cbfrom3:	Not Reported
Cbto3:	Not Reported	Cbsacks3:	Not Reported
Cbfrom4:	Not Reported	Cbto4:	Not Reported
Cbsacks4:	Not Reported	Cbfrom5:	Not Reported
Cbto5:	Not Reported	Cbsacks5:	Not Reported
Compname:	Vortex Drilling, Inc.		
Compstreet:	4412 Bluemel Road		
Compcity:	San Antonio	Compstate:	TX
Compzip:	78240	Nameassig:	James E. Neal
Traineenam:	Not Reported	Tnum:	Not Reported
Deleted:	0	Site id:	TXPLU2000031108

W227 **NNW** **1/2 - 1 Mile** **Higher**	**TX WELLS**	**TXPLU2000031107**

Plugtrackn:	53088	Dateentere:	17-FEB-09
Ownname:	Govalle Food Store	Ownstreet:	1116 Airport Blvd.
Owncity:	Austin	Ownstate:	TX
Ownzip:	78702		
Wellstreet:	1116 Airport Blvd.		
Wellcity:	Austin	Wellzip:	78702
County:	Travis	Latitude:	301556
Lat dec:	30.265555		
Longitude:	974145		
Long dec:	-97.695833		
Brmod:	Google Earth	Gn:	58438
Gn1:	58	Gn75:	43
Gn25:	8	Ownwellno:	MW-23
Typewater:	0	Typemon:	1
Typeinj:	0	Typedw:	0
Histdrille:	James E. Neal	Histdrllic:	4868
Histdatedr:	20-DEC-06	Histtracki:	101831
Histdiamin:	2	Histdepth:	30
Plugdate:	16-FEB-09		
Plugmeth:	No Data		
Plugopname:	James E. Neal	Plugoplic:	4868
Plugmeth1:	0	Plugmeth2:	0
Plugmeth3:	1	Plugmeth4:	0
Plugmethot:	0	Plugvar:	Not Reported
Cdiam1:	2	Cfrom1:	0
Cto1:	0	Cdiam2:	Not Reported
Cfrom2:	Not Reported	Cto2:	Not Reported
Cdiam3:	Not Reported	Cfrom3:	Not Reported
Cto3:	Not Reported	Cbfrom1:	0
Cbto1:	2	Cbsacks1:	1 Cement
Cbfrom2:	2	Cbto2:	30
Cbsacks2:	2.50 Bentonite	Cbfrom3:	Not Reported
Cbto3:	Not Reported	Cbsacks3:	Not Reported
Cbfrom4:	Not Reported	Cbto4:	Not Reported
Cbsacks4:	Not Reported	Cbfrom5:	Not Reported
Cbto5:	Not Reported	Cbsacks5:	Not Reported
Compname:	Vortex Drilling, Inc.		
Compstreet:	4412 Bluemel Road		
Compcity:	San Antonio	Compstate:	TX
Compzip:	78240	Nameassig:	James E. Neal
Traineenam:	Not Reported	Tnum:	Not Reported
Deleted:	0	Site id:	TXPLU2000031107

W228
NNW
1/2 - 1 Mile
Higher

TX WELLS **TXPLU2000031106**

Plugtrackn:	53112	Dateentere:	17-FEB-09
Ownname:	Govalle Food Store	Ownstreet:	1116 Airport Blvd.
Owncity:	Austin	Ownstate:	TX
Ownzip:	78702		
Wellstreet:	1116 Airport Blvd.		
Wellcity:	Austin	Wellzip:	78702
County:	Travis	Latitude:	301556
Lat dec:	30.265555		
Longitude:	974145		
Long dec:	-97.695833		

Brmod:	Google Earth	Gn:	58438
Gn1:	58	Gn75:	43
Gn25:	8	Ownwellno:	MW-11
Typewater:	0	Typemon:	1
Typeinj:	0	Typedw:	0
Histdrille:	Not Reported	Histdrllic:	Not Reported
Histdatedr:	26-AUG-96	Histtracki:	Not Reported
Histdiamin:	2	Histdepth:	22.22
Plugdate:	16-FEB-09		
Plugmeth:	No Data		
Plugopname:	James E. Neal	Plugoplic:	4868
Plugmeth1:	0	Plugmeth2:	0
Plugmeth3:	1	Plugmeth4:	0
Plugmethot:	0	Plugvar:	Not Reported
Cdiam1:	2	Cfrom1:	0
Cto1:	0	Cdiam2:	Not Reported
Cfrom2:	Not Reported	Cto2:	Not Reported
Cdiam3:	Not Reported	Cfrom3:	Not Reported
Cto3:	Not Reported	Cbfrom1:	0
Cbto1:	2	Cbsacks1:	1 Cement
Cbfrom2:	2	Cbto2:	22.22
Cbsacks2:	2 Bentonite	Cbfrom3:	Not Reported
Cbto3:	Not Reported	Cbsacks3:	Not Reported
Cbfrom4:	Not Reported	Cbto4:	Not Reported
Cbsacks4:	Not Reported	Cbfrom5:	Not Reported
Cbto5:	Not Reported	Cbsacks5:	Not Reported
Compname:	Vortex Drilling, Inc.		
Compstreet:	4412 Bluemel Road		
Compcity:	San Antonio	Compstate:	TX
Compzip:	78240	Nameassig:	James E. Neal
Traineenam:	Not Reported	Tnum:	Not Reported
Deleted:	0	Site id:	TXPLU2000031106

W229
NNW
1/2 - 1 Mile
Higher

TX WELLS **TXMON2000097755**

Trackno:	155648	Dateentere:	08-OCT-08
Ownname:	Cerco Development, Inc.		
Ownstreet:	221 West 6th Street, Suite 130		
Owncity:	Austin	Ownstate:	TX
Ownzip:	78701	County:	Travis
Wellstreet:	1023 Springdale Road @ Airport		
Wellcity:	Austin	Wellzip:	78721
Own:	VP-12	Latitude:	301558
Lat dec:	30.266111		
Longitude:	974142		
Long dec:	-97.694999		
Elev:	0	Brandmodel:	Google Earth
Gn:	58438	Gn1:	58
Gn75:	43	Gn25:	8
Twn:	1	Twd:	0
Twr:	0	Twrp:	0
Twrg:	0	Um:	1
Ue:	0	Ud:	0
Uin:	0	Uir:	0
Ug:	0	Uij:	0

Up:	0	Udw:	0
Ut:	0	Us:	0
Uf:	0	Pby:	0
Pbn:	0	Datestart:	23-SEP-08
Datecomp:	23-SEP-08	Dia1:	4
Dia1to:	8	Dia2:	Not Reported
Dia2from:	Not Reported	Dia2to:	Not Reported
Dia3:	Not Reported	Dia3from:	Not Reported
Dia3to:	Not Reported		
Lith log:	0 - 0.5 Concrete 0.5 - 1 Base 1 - 8 Silty clay,l.plastic,v.moist,dkbrw,h.carb.odor, color change to brown		
Dmdriven:	1	Dmairrotar:	0
Dmmudrotar:	0	Dmbored:	0
Dmairham:	0	Dmcabletoo:	0
Dmjetted:	0	Dmhollowst:	0
Dmrevcirc:	0	Dmotherck:	0
Dmother:	Not Reported	Bco:	0
Bcs:	0	Bcg:	1
Bcgs:	12/20	Bcu:	0
Bcoc:	0	Bcot:	Not Reported
Gpf:	8	Gpt:	2.5
Case Screen:	1 New Scheduled 40 PVC .010 8 - 3 Screen 1 New Scheduled 40 PVC 3 - 0 Riser 1 New Scheduled Top Cap 1 New Scheduled Bottom Cap		
Cemfrom1:	0	Cemto1:	2
Nosacks1:	1 Cement	Cemfrom2:	2
Cemto2:	2.5	Nosacks2:	1Bentonite
Cemfrom3:	Not Reported	Cemto3:	Not Reported
Nosacks3:	Not Reported	Cementmeth:	Hand Mixed
Cementby:	Vortex Drilling, Inc.	Ds:	Not Reported
Dpl:	Not Reported	Dsv:	Not Reported
Appvar:	Not Reported	Scs:	0
Scsv:	0	Scp:	0
Sca:	1	Watlev:	Not Reported
Watlevdate:	23-JUL-08	Artflow:	Not Reported
Packers:	N/A		
Wellplug48:	0		
Wptext:	N/A		
Tpturbine:	0	Tpjet:	0
Tpsubmersi:	0	Tpcylinder:	0
Tpotherck:	0	Tpother:	Not Reported
Pumpbowlde:	Not Reported	Wtpump:	0
Wtbailer:	0	Wtjetted:	0
Wtestimate:	0	Welltestyi:	Not Reported
Welltestdr:	Not Reported	Welltesthr:	Not Reported
Watqualund:	0	Watqualu 1:	0
Watertype:	Not Reported	Stratdepth:	Not Reported
Chemanaly:	0	Chemanaln:	0
Undnatural:	0	Untype:	Not Reported
Undhydro:	0	Undhaz:	0
Undotherck:	0		
Undother:	Not Reported		
Undcertify:	0	Compname:	Vortex Drilling, Inc.
Drllicno:	55002	Compstreet:	4412 Bluemel Road
Compcity:	San Antonio	Compstate:	TX
Compzip:	78240	Drillernam:	Gary B. Leifeste
Traineenam:	Not Reported	Tnum:	Not Reported
Comments:	Not Reported		
Confidenti:	0	Letterrecv:	30-DEC-99
Deleted:	0	Insdate:	13-JUN-07
Site id:	TXMON2000097755		

Map ID Direction Distance Elevation		Database	EDR ID Number
W230 **NNW** **1/2 - 1 Mile** **Higher**		**TX WELLS**	**TXMON2000097754**

Trackno:	155647	Dateentere:	08-OCT-08
Ownname:	Cerco Development, Inc.		
Ownstreet:	221 West 6th Street, Suite 130		
Owncity:	Austin	Ownstate:	TX
Ownzip:	78701	County:	Travis
Wellstreet:	1023 Springdale Road @ Airport		
Wellcity:	Austin	Wellzip:	78721
Own:	VP-11	Latitude:	301558
Lat dec:	30.266111		
Longitude:	974142		
Long dec:	-97.694999		
Elev:	0	Brandmodel:	Google Earth
Gn:	58438	Gn1:	58
Gn75:	43	Gn25:	8
Twn:	1	Twd:	0
Twr:	0	Twrp:	0
Twrg:	0	Um:	1
Ue:	0	Ud:	0
Uin:	0	Uir:	0
Ug:	0	Uij:	0
Up:	0	Udw:	0
Ut:	0	Us:	0
Uf:	0	Pby:	0
Pbn:	0	Datestart:	23-SEP-08
Datecomp:	23-SEP-08	Dia1:	4
Dia1to:	8	Dia2:	Not Reported
Dia2from:	Not Reported	Dia2to:	Not Reported
Dia3:	Not Reported	Dia3from:	Not Reported
Dia3to:	Not Reported		
Lith log:	0 - 0.5 Topsoil 0.5 - 1 Silty sand, no plasticity, very pale brown 1 - 2 Clay, very pale brown 2 - 5 Silty clay, low plasticity, reddish brown 5 - 8 Silty sandw/clay, reddish brown		
Dmdriven:	1	Dmairrotar:	0
Dmmudrotar:	0	Dmbored:	0
Dmairham:	0	Dmcabletoo:	0
Dmjetted:	0	Dmhollowst:	0
Dmrevcirc:	0	Dmotherck:	0
Dmother:	Not Reported	Bco:	0
Bcs:	0	Bcg:	1
Bcgs:	12/20	Bcu:	0
Bcoc:	0	Bcot:	Not Reported
Gpf:	8	Gpt:	2.5
Case Screen:	1 New Scheduled 40 PVC .010 8 - 3 Screen 1 New Scheduled 40 PVC 3 - 0 Riser 1 New Scheduled Top Cap 1 New Scheduled Bottom Cap		
Cemfrom1:	0	Cemto1:	2
Nosacks1:	1 Cement	Cemfrom2:	2
Cemto2:	2.5	Nosacks2:	1Bentonite
Cemfrom3:	Not Reported	Cemto3:	Not Reported
Nosacks3:	Not Reported	Cementmeth:	Hand Mixed
Cementby:	Vortex Drilling, Inc.	Ds:	Not Reported
Dpl:	Not Reported	Dsv:	Not Reported
Appvar:	Not Reported	Scs:	0
Scsv:	1	Scp:	0

Sca:	0	Watlev:	Not Reported
Watlevdate:	23-JUL-08	Artflow:	Not Reported
Packers:	N/A		
Wellplug48:	0		
Wptext:	N/A		
Tpturbine:	0	Tpjet:	0
Tpsubmersi:	0	Tpcylinder:	0
Tpotherck:	0	Tpother:	Not Reported
Pumpbowlde:	Not Reported	Wtpump:	0
Wtbailer:	0	Wtjetted:	0
Wtestimate:	0	Welltestyi:	Not Reported
Welltestdr:	Not Reported	Welltesthr:	Not Reported
Watqualund:	0	Watqualu 1:	0
Watertype:	Not Reported	Stratdepth:	Not Reported
Chemanaly:	0	Chemanaln:	0
Undnatural:	0	Untype:	Not Reported
Undhydro:	0	Undhaz:	0
Undotherck:	0		
Undother:	Not Reported		
Undcertify:	0	Compname:	Vortex Drilling, Inc.
Drllicno:	55002	Compstreet:	4412 Bluemel Road
Compcity:	San Antonio	Compstate:	TX
Compzip:	78240	Drillernam:	Gary B. Leifeste
Traineenam:	Not Reported	Tnum:	Not Reported
Comments:	Not Reported		
Confidenti:	0	Letterrecv:	30-DEC-99
Deleted:	0	Insdate:	13-JUN-07
Site id:	TXMON2000097754		

W231
NNW
1/2 - 1 Mile
Higher

TX WELLS **TXMON2000097753**

Trackno:	155646	Dateentere:	08-OCT-08
Ownname:	Cerco Development, Inc.		
Ownstreet:	221 West 6th Street, Suite 130		
Owncity:	Austin	Ownstate:	TX
Ownzip:	78701	County:	Travis
Wellstreet:	1023 Springdale Road @ Airport		
Wellcity:	Austin	Wellzip:	78721
Own:	VP-10	Latitude:	301558
Lat dec:	30.266111		
Longitude:	974142		
Long dec:	-97.694999		
Elev:	0	Brandmodel:	Google Earth
Gn:	58438	Gn1:	58
Gn75:	43	Gn25:	8
Twn:	1	Twd:	0
Twr:	0	Twrp:	0
Twrg:	0	Um:	1
Ue:	0	Ud:	0
Uin:	0	Uir:	0
Ug:	0	Uij:	0

Up:	0	Udw:	0
Ut:	0	Us:	0
Uf:	0	Pby:	0
Pbn:	0	Datestart:	23-SEP-08
Datecomp:	23-SEP-08	Dia1:	4
Dia1to:	8	Dia2:	Not Reported
Dia2from:	Not Reported	Dia2to:	Not Reported
Dia3:	Not Reported	Dia3from:	Not Reported
Dia3to:	Not Reported		
Lith log:	0 - 0.5 Fill 0.5 - 1 Silty clay, low plasticity, sl.moist, black 1 - 8 Silty clay, low plasticity, sl.moist, gray		
Dmdriven:	1	Dmairrotar:	0
Dmmudrotar:	0	Dmbored:	0
Dmairham:	0	Dmcabletoo:	0
Dmjetted:	0	Dmhollowst:	0
Dmrevcirc:	0	Dmotherck:	0
Dmother:	Not Reported	Bco:	0
Bcs:	0	Bcg:	1
Bcgs:	12/20	Bcu:	0
Bcoc:	0	Bcot:	Not Reported
Gpf:	8	Gpt:	2.5
Case Screen:	1 New Scheduled 40 PVC .010 8 - 3 Screen 1 New Scheduled 40 PVC 3 - 0 Riser 1 New Scheduled Top Cap 1 New Scheduled Bottom Cap		
Cemfrom1:	0	Cemto1:	2
Nosacks1:	1 Cement	Cemfrom2:	2
Cemto2:	2.5	Nosacks2:	1Bentonite
Cemfrom3:	Not Reported	Cemto3:	Not Reported
Nosacks3:	Not Reported	Cementmeth:	Hand Mixed
Cementby:	Vortex Drilling, Inc.	Ds:	Not Reported
Dpl:	Not Reported	Dsv:	Not Reported
Appvar:	Not Reported	Scs:	0
Scsv:	1	Scp:	0
Sca:	0	Watlev:	Not Reported
Watlevdate:	23-JUL-08	Artflow:	Not Reported
Packers:	N/A		
Wellplug48:	0		
Wptext:	N/A		
Tpturbine:	0	Tpjet:	0
Tpsubmersi:	0	Tpcylinder:	0
Tpotherck:	0	Tpother:	Not Reported
Pumpbowlde:	Not Reported	Wtpump:	0
Wtbailer:	0	Wtjetted:	0
Wtestimate:	0	Welltestyi:	Not Reported
Welltestdr:	Not Reported	Welltesthr:	Not Reported
Watqualund:	0	Watqualu 1:	0
Watertype:	Not Reported	Stratdepth:	Not Reported
Chemanaly:	0	Chemanaln:	0
Undnatural:	0	Untype:	Not Reported
Undhydro:	0	Undhaz:	0
Undotherck:	0		
Undother:	Not Reported		
Undcertify:	0	Compname:	Vortex Drilling, Inc.
Drllicno:	55002	Compstreet:	4412 Bluemel Road
Compcity:	San Antonio	Compstate:	TX
Compzip:	78240	Drillernam:	Gary B. Leifeste
Traineenam:	Not Reported	Tnum:	Not Reported
Comments:	Not Reported		
Confidenti:	0	Letterrecv:	30-DEC-99
Deleted:	0	Insdate:	13-JUN-07
Site id:	TXMON2000097753		

Map ID Direction Distance Elevation		Database	EDR ID Number
W232 **NNW** **1/2 - 1 Mile** **Higher**		**TX WELLS**	**TXMON2000097758**

Trackno:	155652	Dateentere:	08-OCT-08
Ownname:	Cerco Development, Inc.		
Ownstreet:	221 West 6th Street, Suite 130		
Owncity:	Austin	Ownstate:	TX
Ownzip:	78701	County:	Travis
Wellstreet:	1023 Springdale Road @ Airport		
Wellcity:	Austin	Wellzip:	78721
Own:	VP-15	Latitude:	301558
Lat dec:	30.266111		
Longitude:	974142		
Long dec:	-97.694999		
Elev:	0	Brandmodel:	Google Earth
Gn:	58438	Gn1:	58
Gn75:	43	Gn25:	8
Twn:	1	Twd:	0
Twr:	0	Twrp:	0
Twrg:	0	Um:	1
Ue:	0	Ud:	0
Uin:	0	Uir:	0
Ug:	0	Uij:	0
Up:	0	Udw:	0
Ut:	0	Us:	0
Uf:	0	Pby:	0
Pbn:	0	Datestart:	23-SEP-08
Datecomp:	23-SEP-08	Dia1:	4
Dia1to:	8	Dia2:	Not Reported
Dia2from:	Not Reported	Dia2to:	Not Reported
Dia3:	Not Reported	Dia3from:	Not Reported
Dia3to:	Not Reported		
Lith log:	0 - 0.5 Gravel road base 0.5 - 8 Silty clay, l.plastic,sl.moist,dkbrown/brown		
Dmdriven:	1	Dmairrotar:	0
Dmmudrotar:	0	Dmbored:	0
Dmairham:	0	Dmcabletoo:	0
Dmjetted:	0	Dmhollowst:	0
Dmrevcirc:	0	Dmotherck:	0
Dmother:	Not Reported	Bco:	0
Bcs:	0	Bcg:	1
Bcgs:	12/20	Bcu:	0
Bcoc:	0	Bcot:	Not Reported
Gpf:	8	Gpt:	2.5
Case Screen:	1 New Scheduled 40 PVC .010 8 - 3 Screen 1 New Scheduled 40 PVC 3 - 0 Riser 1 New Scheduled Top Cap 1 New Scheduled Bottom Cap		
Cemfrom1:	0	Cemto1:	2
Nosacks1:	1 Cement	Cemfrom2:	2
Cemto2:	2.5	Nosacks2:	1Bentonite
Cemfrom3:	Not Reported	Cemto3:	Not Reported
Nosacks3:	Not Reported	Cementmeth:	Hand Mixed
Cementby:	Vortex Drilling, Inc.	Ds:	Not Reported
Dpl:	Not Reported	Dsv:	Not Reported
Appvar:	Not Reported	Scs:	0
Scsv:	1	Scp:	0

Sca:	0	Watlev:	Not Reported
Watlevdate:	23-JUL-08	Artflow:	Not Reported
Packers:	N/A		
Wellplug48:	0		
Wptext:	N/A		
Tpturbine:	0	Tpjet:	0
Tpsubmersi:	0	Tpcylinder:	0
Tpotherck:	0	Tpother:	Not Reported
Pumpbowlde:	Not Reported	Wtpump:	0
Wtbailer:	0	Wtjetted:	0
Wtestimate:	0	Welltestyi:	Not Reported
Welltestdr:	Not Reported	Welltesthr:	Not Reported
Watqualund:	0	Watqualu 1:	0
Watertype:	Not Reported	Stratdepth:	Not Reported
Chemanaly:	0	Chemanaln:	0
Undnatural:	0	Untype:	Not Reported
Undhydro:	0	Undhaz:	0
Undotherck:	0		
Undother:	Not Reported		
Undcertify:	0	Compname:	Vortex Drilling, Inc.
Drllicno:	55002	Compstreet:	4412 Bluemel Road
Compcity:	San Antonio	Compstate:	TX
Compzip:	78240	Drillernam:	Gary B. Leifeste
Traineenam:	Not Reported	Tnum:	Not Reported
Comments:	Not Reported		
Confidenti:	0	Letterrecv:	30-DEC-99
Deleted:	0	Insdate:	13-JUN-07
Site id:	TXMON2000097758		

W233
NNW
1/2 - 1 Mile
Higher

TX WELLS **TXMON2000097757**

Trackno:	155650	Dateentere:	08-OCT-08
Ownname:	Cerco Development, Inc.		
Ownstreet:	221 West 6th Street, Suite 130		
Owncity:	Austin	Ownstate:	TX
Ownzip:	78701	County:	Travis
Wellstreet:	1023 Springdale Road @ Airport		
Wellcity:	Austin	Wellzip:	78721
Own:	VP-14	Latitude:	301558
Lat dec:	30.266111		
Longitude:	974142		
Long dec:	-97.694999		
Elev:	0	Brandmodel:	Google Earth
Gn:	58438	Gn1:	58
Gn75:	43	Gn25:	8
Twn:	1	Twd:	0
Twr:	0	Twrp:	0
Twrg:	0	Um:	1
Ue:	0	Ud:	0
Uin:	0	Uir:	0
Ug:	0	Uij:	0

Up:	0	Udw:	0
Ut:	0	Us:	0
Uf:	0	Pby:	0
Pbn:	0	Datestart:	23-SEP-08
Datecomp:	23-SEP-08	Dia1:	4
Dia1to:	8	Dia2:	Not Reported
Dia2from:	Not Reported	Dia2to:	Not Reported
Dia3:	Not Reported	Dia3from:	Not Reported
Dia3to:	Not Reported		
Lith log:	0 - 0.5 Topsoil, gravelly 0.5 - 6 Silty clay, no plasticity, sl.moist, dark gray 6 - 8 Silty sandw/clay, l.plasticity, sl.moist, brown		
Dmdriven:	1	Dmairrotar:	0
Dmmudrotar:	0	Dmbored:	0
Dmairham:	0	Dmcabletoo:	0
Dmjetted:	0	Dmhollowst:	0
Dmrevcirc:	0	Dmotherck:	0
Dmother:	Not Reported	Bco:	0
Bcs:	0	Bcg:	1
Bcgs:	12/20	Bcu:	0
Bcoc:	0	Bcot:	Not Reported
Gpf:	8	Gpt:	2.5
Case Screen:	1 New Scheduled 40 PVC .010 8 - 3 Screen 1 New Scheduled 40 PVC 3 - 0 Riser 1 New Scheduled Top Cap 1 New Scheduled Bottom Cap		
Cemfrom1:	0	Cemto1:	2
Nosacks1:	1 Cement	Cemfrom2:	2
Cemto2:	2.5	Nosacks2:	1Bentonite
Cemfrom3:	Not Reported	Cemto3:	Not Reported
Nosacks3:	Not Reported	Cementmeth:	Hand Mixed
Cementby:	Vortex Drilling, Inc.	Ds:	Not Reported
Dpl:	Not Reported	Dsv:	Not Reported
Appvar:	Not Reported	Scs:	0
Scsv:	1	Scp:	0
Sca:	0	Watlev:	Not Reported
Watlevdate:	23-JUL-08	Artflow:	Not Reported
Packers:	N/A		
Wellplug48:	0		
Wptext:	N/A		
Tpturbine:	0	Tpjet:	0
Tpsubmersi:	0	Tpcylinder:	0
Tpotherck:	0	Tpother:	Not Reported
Pumpbowlde:	Not Reported	Wtpump:	0
Wtbailer:	0	Wtjetted:	0
Wtestimate:	0	Welltestyi:	Not Reported
Welltestdr:	Not Reported	Welltesthr:	Not Reported
Watqualund:	0	Watqualu 1:	0
Watertype:	Not Reported	Stratdepth:	Not Reported
Chemanaly:	0	Chemanaln:	0
Undnatural:	0	Untype:	Not Reported
Undhydro:	0	Undhaz:	0
Undotherck:	0		
Undother:	Not Reported		
Undcertify:	0	Compname:	Vortex Drilling, Inc.
Drllicno:	55002	Compstreet:	4412 Bluemel Road
Compcity:	San Antonio	Compstate:	TX
Compzip:	78240	Drillernam:	Gary B. Leifeste
Traineenam:	Not Reported	Tnum:	Not Reported
Comments:	Not Reported		
Confidenti:	0	Letterrecv:	30-DEC-99
Deleted:	0	Insdate:	13-JUN-07
Site id:	TXMON2000097757		

Map ID Direction Distance Elevation		Database	EDR ID Number
W234 **NNW** **1/2 - 1 Mile** **Higher**		**TX WELLS**	**TXMON2000097756**

Trackno:	155649	Dateentere:	08-OCT-08
Ownname:	Cerco Development, Inc.		
Ownstreet:	221 West 6th Street, Suite 130		
Owncity:	Austin	Ownstate:	TX
Ownzip:	78701	County:	Travis
Wellstreet:	1023 Springdale Road @ Airport		
Wellcity:	Austin	Wellzip:	78721
Own:	VP-13	Latitude:	301558
Lat dec:	30.266111		
Longitude:	974142		
Long dec:	-97.694999		
Elev:	0	Brandmodel:	Google Earth
Gn:	58438	Gn1:	58
Gn75:	43	Gn25:	8
Twn:	1	Twd:	0
Twr:	0	Twrp:	0
Twrg:	0	Um:	1
Ue:	0	Ud:	0
Uin:	0	Uir:	0
Ug:	0	Uij:	0
Up:	0	Udw:	0
Ut:	0	Us:	0
Uf:	0	Pby:	0
Pbn:	0	Datestart:	23-SEP-08
Datecomp:	23-SEP-08	Dia1:	4
Dia1to:	8	Dia2:	Not Reported
Dia2from:	Not Reported	Dia2to:	Not Reported
Dia3:	Not Reported	Dia3from:	Not Reported
Dia3to:	Not Reported		
Lith log:	0 - 1 Topsoil 1 - 1.5 Concrete 1.5 - 5 Silty clay,l.plasticity,sl.moist,reddish brown 5 - 8 Silty sandw/clay, sl.moist, reddish brown		
Dmdriven:	1	Dmairrotar:	0
Dmmudrotar:	0	Dmbored:	0
Dmairham:	0	Dmcabletoo:	0
Dmjetted:	0	Dmhollowst:	0
Dmrevcirc:	0	Dmotherck:	0
Dmother:	Not Reported	Bco:	0
Bcs:	0	Bcg:	1
Bcgs:	12/20	Bcu:	0
Bcoc:	0	Bcot:	Not Reported
Gpf:	8	Gpt:	2.5
Case Screen:	1 New Scheduled 40 PVC .010 8 - 3 Screen 1 New Scheduled 40 PVC 3 - 0 Riser 1 New Scheduled Top Cap 1 New Scheduled Bottom Cap		
Cemfrom1:	0	Cemto1:	2
Nosacks1:	1 Cement	Cemfrom2:	2
Cemto2:	2.5	Nosacks2:	1Bentonite
Cemfrom3:	Not Reported	Cemto3:	Not Reported
Nosacks3:	Not Reported	Cementmeth:	Hand Mixed
Cementby:	Vortex Drilling, Inc.	Ds:	Not Reported
Dpl:	Not Reported	Dsv:	Not Reported
Appvar:	Not Reported	Scs:	0
Scsv:	1	Scp:	0

Sca:	0	Watlev:	Not Reported
Watlevdate:	23-JUL-08	Artflow:	Not Reported
Packers:	N/A		
Wellplug48:	0		
Wptext:	N/A		
Tpturbine:	0	Tpjet:	0
Tpsubmersi:	0	Tpcylinder:	0
Tpotherck:	0	Tpother:	Not Reported
Pumpbowlde:	Not Reported	Wtpump:	0
Wtbailer:	0	Wtjetted:	0
Wtestimate:	0	Welltestyi:	Not Reported
Welltestdr:	Not Reported	Welltesthr:	Not Reported
Watqualund:	0	Watqualu 1:	0
Watertype:	Not Reported	Stratdepth:	Not Reported
Chemanaly:	0	Chemanaln:	0
Undnatural:	0	Untype:	Not Reported
Undhydro:	0	Undhaz:	0
Undotherck:	0		
Undother:	Not Reported		
Undcertify:	0	Compname:	Vortex Drilling, Inc.
Drllicno:	55002	Compstreet:	4412 Bluemel Road
Compcity:	San Antonio	Compstate:	TX
Compzip:	78240	Drillernam:	Gary B. Leifeste
Traineenam:	Not Reported	Tnum:	Not Reported
Comments:	Not Reported		
Confidenti:	0	Letterrecv:	30-DEC-99
Deleted:	0	Insdate:	13-JUN-07
Site id:	TXMON2000097756		

W235
NNW
1/2 - 1 Mile
Higher

TX WELLS **TXMON2000097752**

Trackno:	155645	Dateentere:	08-OCT-08
Ownname:	Cerco Development, Inc.		
Ownstreet:	221 West 6th Street, Suite 130		
Owncity:	Austin	Ownstate:	TX
Ownzip:	78701	County:	Travis
Wellstreet:	1023 Springdale Road @ Airport		
Wellcity:	Austin	Wellzip:	78721
Own:	VP-9	Latitude:	301558
Lat dec:	30.266111		
Longitude:	974142		
Long dec:	-97.694999		
Elev:	0	Brandmodel:	Google Earth
Gn:	58438	Gn1:	58
Gn75:	43	Gn25:	8
Twn:	1	Twd:	0
Twr:	0	Twrp:	0
Twrg:	0	Um:	1
Ue:	0	Ud:	0
Uin:	0	Uir:	0
Ug:	0	Uij:	0

Up:	0	Udw:	0
Ut:	0	Us:	0
Uf:	0	Pby:	0
Pbn:	0	Datestart:	23-SEP-08
Datecomp:	23-SEP-08	Dia1:	4
Dia1to:	8	Dia2:	Not Reported
Dia2from:	Not Reported	Dia2to:	Not Reported
Dia3:	Not Reported	Dia3from:	Not Reported
Dia3to:	Not Reported		
Lith log:	0 - 0.5 Topsoil 0.5 - 6.5 Silty clay, no plasticity, dark brown 6.5 - 8 Silty sandw/clay, no plasticity,moist,brown		
Dmdriven:	1	Dmairrotar:	0
Dmmudrotar:	0	Dmbored:	0
Dmairham:	0	Dmcabletoo:	0
Dmjetted:	0	Dmhollowst:	0
Dmrevcirc:	0	Dmotherck:	0
Dmother:	Not Reported	Bco:	0
Bcs:	0	Bcg:	1
Bcgs:	12/20	Bcu:	0
Bcoc:	0	Bcot:	Not Reported
Gpf:	8	Gpt:	2.5
Case Screen:	1 New Scheduled 40 PVC .010 8 - 3 Screen 1 New Scheduled 40 PVC 3 - 0 Riser 1 New Scheduled Top Cap 1 New Scheduled Bottom Cap		
Cemfrom1:	0	Cemto1:	2
Nosacks1:	1 Cement	Cemfrom2:	2
Cemto2:	2.5	Nosacks2:	1Bentonite
Cemfrom3:	Not Reported	Cemto3:	Not Reported
Nosacks3:	Not Reported	Cementmeth:	Hand Mixed
Cementby:	Vortex Drilling, Inc.	Ds:	Not Reported
Dpl:	Not Reported	Dsv:	Not Reported
Appvar:	Not Reported	Scs:	0
Scsv:	1	Scp:	0
Sca:	0	Watlev:	Not Reported
Watlevdate:	23-JUL-08	Artflow:	Not Reported
Packers:	N/A		
Wellplug48:	0		
Wptext:	N/A		
Tpturbine:	0	Tpjet:	0
Tpsubmersi:	0	Tpcylinder:	0
Tpotherck:	0	Tpother:	Not Reported
Pumpbowlde:	Not Reported	Wtpump:	0
Wtbailer:	0	Wtjetted:	0
Wtestimate:	0	Welltestyi:	Not Reported
Welltestdr:	Not Reported	Welltesthr:	Not Reported
Watqualund:	0	Watqualu 1:	0
Watertype:	Not Reported	Stratdepth:	Not Reported
Chemanaly:	0	Chemanaln:	0
Undnatural:	0	Untype:	Not Reported
Undhydro:	0	Undhaz:	0
Undotherck:	0		
Undother:	Not Reported		
Undcertify:	0	Compname:	Vortex Drilling, Inc.
Drllicno:	55002	Compstreet:	4412 Bluemel Road
Compcity:	San Antonio	Compstate:	TX
Compzip:	78240	Drillernam:	Gary B. Leifeste
Traineenam:	Not Reported	Tnum:	Not Reported
Comments:	Not Reported		
Confidenti:	0	Letterrecv:	30-DEC-99
Deleted:	0	Insdate:	13-JUN-07
Site id:	TXMON2000097752		

Map ID Direction Distance Elevation		Database	EDR ID Number
W236 **NNW** **1/2 - 1 Mile** **Higher**		**TX WELLS**	**TXMON2000097748**

Trackno:	155639	Dateentere:	08-OCT-08
Ownname:	Cerco Development, Inc.		
Ownstreet:	221 West 6th Street, Suite 130		
Owncity:	Austin	Ownstate:	TX
Ownzip:	78701	County:	Travis
Wellstreet:	1023 Springdale Road @ Airport		
Wellcity:	Austin	Wellzip:	78721
Own:	VP-1	Latitude:	301558
Lat dec:	30.266111		
Longitude:	974142		
Long dec:	-97.694999		
Elev:	0	Brandmodel:	Google Earth
Gn:	58438	Gn1:	58
Gn75:	43	Gn25:	8
Twn:	1	Twd:	0
Twr:	0	Twrp:	0
Twrg:	0	Um:	1
Ue:	0	Ud:	0
Uin:	0	Uir:	0
Ug:	0	Uij:	0
Up:	0	Udw:	0
Ut:	0	Us:	0
Uf:	0	Pby:	0
Pbn:	0	Datestart:	23-SEP-08
Datecomp:	23-SEP-08	Dia1:	4
Dia1to:	8	Dia2:	Not Reported
Dia2from:	Not Reported	Dia2to:	Not Reported
Dia3:	Not Reported	Dia3from:	Not Reported
Dia3to:	Not Reported		
Lith log:	0 - 0.5 Topsoil 0.5 - 4 Silty clay, sl.moist, no plastic, dk brown 4 - 8 Silty clayw/sm.grav.,sl.moist,l.plastic,dk.brw.		
Dmdriven:	1	Dmairrotar:	0
Dmmudrotar:	0	Dmbored:	0
Dmairham:	0	Dmcabletoo:	0
Dmjetted:	0	Dmhollowst:	0
Dmrevcirc:	0	Dmotherck:	0
Dmother:	Not Reported	Bco:	0
Bcs:	0	Bcg:	1
Bcgs:	12/20	Bcu:	0
Bcoc:	0	Bcot:	Not Reported
Gpf:	8	Gpt:	2.5
Case Screen:	1 New Scheduled 40 PVC .010 8 - 3 Screen 1 New Scheduled 40 PVC 3 - 0 Riser 1 New Scheduled Top Cap 1 New Scheduled Bottom Cap		
Cemfrom1:	0	Cemto1:	2
Nosacks1:	1 Cement	Cemfrom2:	2
Cemto2:	2.5	Nosacks2:	1Bentonite
Cemfrom3:	Not Reported	Cemto3:	Not Reported
Nosacks3:	Not Reported	Cementmeth:	Hand Mixed
Cementby:	Vortex Drilling, Inc.	Ds:	Not Reported
Dpl:	Not Reported	Dsv:	Not Reported
Appvar:	Not Reported	Scs:	0
Scsv:	1	Scp:	0

Sca:	0	Watlev:	Not Reported
Watlevdate:	07-OCT-08	Artflow:	Not Reported
Packers:	N/A		
Wellplug48:	0		
Wptext:	N/A		
Tpturbine:	0	Tpjet:	0
Tpsubmersi:	0	Tpcylinder:	0
Tpotherck:	0	Tpother:	Not Reported
Pumpbowlde:	Not Reported	Wtpump:	0
Wtbailer:	0	Wtjetted:	0
Wtestimate:	0	Welltestyi:	Not Reported
Welltestdr:	Not Reported	Welltesthr:	Not Reported
Watqualund:	0	Watqualu 1:	0
Watertype:	Not Reported	Stratdepth:	Not Reported
Chemanaly:	0	Chemanaln:	0
Undnatural:	0	Untype:	Not Reported
Undhydro:	0	Undhaz:	0
Undotherck:	0		
Undother:	Not Reported		
Undcertify:	0	Compname:	Vortex Drilling, Inc.
Drllicno:	55002	Compstreet:	4412 Bluemel Road
Compcity:	San Antonio	Compstate:	TX
Compzip:	78240	Drillernam:	Gary B. Leifeste
Traineenam:	Not Reported	Tnum:	Not Reported
Comments:	Not Reported		
Confidenti:	0	Letterrecv:	30-DEC-99
Deleted:	0	Insdate:	13-JUN-07
Site id:	TXMON2000097748		

W237
NNW
1/2 - 1 Mile
Higher

TX WELLS **TXMON2000097747**

Trackno:	155637	Dateentere:	08-OCT-08
Ownname:	Cerco Development, Inc.		
Ownstreet:	221 West 6th Street, Suite 130		
Owncity:	Austin	Ownstate:	TX
Ownzip:	78701	County:	Travis
Wellstreet:	1023 Springdale Road @ Airport		
Wellcity:	Austin	Wellzip:	78721
Own:	TMW-2	Latitude:	301558
Lat dec:	30.266111		
Longitude:	974142		
Long dec:	-97.694999		
Elev:	0	Brandmodel:	Google Earth
Gn:	58438	Gn1:	58
Gn75:	43	Gn25:	8
Twn:	1	Twd:	0
Twr:	0	Twrp:	0
Twrg:	0	Um:	1
Ue:	0	Ud:	0
Uin:	0	Uir:	0
Ug:	0	Uij:	0

Up:	0	Udw:	0
Ut:	0	Us:	0
Uf:	0	Pby:	0
Pbn:	0	Datestart:	23-SEP-08
Datecomp:	23-SEP-08	Dia1:	4
Dia1to:	25	Dia2:	Not Reported
Dia2from:	Not Reported	Dia2to:	Not Reported
Dia3:	Not Reported	Dia3from:	Not Reported
Dia3to:	Not Reported		
Lith log:	0 - 0.5 Concrete 0.5 - 1 Base 1 - 9 Silty clay,md.plastic,moist,gray/brown 9 - 20 Silty sand/wclay,l.plastic,moist,red,h.carb., odor,wet 20 - 25 Silty sand,l.plastic,wet,grav.,yell/brown		
Dmdriven:	1	Dmairrotar:	0
Dmmudrotar:	0	Dmbored:	0
Dmairham:	0	Dmcabletoo:	0
Dmjetted:	0	Dmhollowst:	0
Dmrevcirc:	0	Dmotherck:	0
Dmother:	Not Reported	Bco:	0
Bcs:	0	Bcg:	1
Bcgs:	12/20	Bcu:	0
Bcoc:	0	Bcot:	Not Reported
Gpf:	25	Gpt:	13
Case Screen:	1 New Scheduled 40 PVC .010 25 - 10 Screen 1 New Scheduled 40 PVC 10 - 0 Riser 1 New Top Cap 1 New Bottom Cap		
Cemfrom1:	0	Cemto1:	2
Nosacks1:	1 Cement	Cemfrom2:	2
Cemto2:	13	Nosacks2:	1Bentonite
Cemfrom3:	Not Reported	Cemto3:	Not Reported
Nosacks3:	Not Reported	Cementmeth:	Hand Mixed
Cementby:	Vortex Drilling, Inc.	Ds:	Not Reported
Dpl:	Not Reported	Dsv:	Not Reported
Appvar:	Not Reported	Scs:	0
Scsv:	0	Scp:	0
Sca:	1	Watlev:	Not Reported
Watlevdate:	07-OCT-08	Artflow:	Not Reported
Packers:	N/A		
Wellplug48:	0		
Wptext:	N/A		
Tpturbine:	0	Tpjet:	0
Tpsubmersi:	0	Tpcylinder:	0
Tpotherck:	0	Tpother:	Not Reported
Pumpbowlde:	Not Reported	Wtpump:	0
Wtbailer:	0	Wtjetted:	0
Wtestimate:	0	Welltestyi:	Not Reported
Welltestdr:	Not Reported	Welltesthr:	Not Reported
Watqualund:	0	Watqualu 1:	0
Watertype:	Not Reported	Stratdepth:	Not Reported
Chemanaly:	0	Chemanaln:	0
Undnatural:	0	Untype:	Not Reported
Undhydro:	0	Undhaz:	0
Undotherck:	0		
Undother:	Not Reported		
Undcertify:	0	Compname:	Vortex Drilling, Inc.
Drllicno:	55002	Compstreet:	4412 Bluemel Road
Compcity:	San Antonio	Compstate:	TX
Compzip:	78240	Drillernam:	Gary B. Leifeste
Traineenam:	Not Reported	Tnum:	Not Reported
Comments:	Not Reported		
Confidenti:	0	Letterrecv:	30-DEC-99
Deleted:	0	Insdate:	13-JUN-07
Site id:	TXMON2000097747		

Map ID Direction Distance Elevation		Database	EDR ID Number
W238 **NNW** **1/2 - 1 Mile** **Higher**		**TX WELLS**	**TXMON2000097746**

Trackno:	155636	Dateentere:	08-OCT-08
Ownname:	Cerco Development, Inc.		
Ownstreet:	221 West 6th Street, Suite 130		
Owncity:	Austin	Ownstate:	TX
Ownzip:	78701	County:	Travis
Wellstreet:	1023 Springdale Road @ Airport		
Wellcity:	Austin	Wellzip:	78721
Own:	TMW-1	Latitude:	301558
Lat dec:	30.266111		
Longitude:	974142		
Long dec:	-97.694999		
Elev:	0	Brandmodel:	Google Earth
Gn:	58438	Gn1:	58
Gn75:	43	Gn25:	8
Twn:	1	Twd:	0
Twr:	0	Twrp:	0
Twrg:	0	Um:	1
Ue:	0	Ud:	0
Uin:	0	Uir:	0
Ug:	0	Uij:	0
Up:	0	Udw:	0
Ut:	0	Us:	0
Uf:	0	Pby:	0
Pbn:	0	Datestart:	23-SEP-08
Datecomp:	23-SEP-08	Dia1:	4
Dia1to:	25	Dia2:	Not Reported
Dia2from:	Not Reported	Dia2to:	Not Reported
Dia3:	Not Reported	Dia3from:	Not Reported
Dia3to:	Not Reported		
Lith log:	0 - 0.5 Asphalt 0.5 - 1 Base 1 - 10 Clay,moist,md.plastic.,gry/brw,h.carb.odor 10 - 17 Silty clay,moist,l.plastic,brw,h.carb.odor 17 - 25 Silty sand,v.moist,brw,h.carbon odor		
Dmdriven:	1	Dmairrotar:	0
Dmmudrotar:	0	Dmbored:	0
Dmairham:	0	Dmcabletoo:	0
Dmjetted:	0	Dmhollowst:	0
Dmrevcirc:	0	Dmotherck:	0
Dmother:	Not Reported	Bco:	0
Bcs:	0	Bcg:	1
Bcgs:	12/20	Bcu:	0
Bcoc:	0	Bcot:	Not Reported
Gpf:	25	Gpt:	13
Case Screen:	1 New Scheduled 40 PVC .010 25 - 10 Screen 1 New Scheduled 40 PVC 10 - 0 Riser 1 New Scheduled Top Cap 1 New Scheduled Bottom Cap		
Cemfrom1:	0	Cemto1:	2
Nosacks1:	1 Cement	Cemfrom2:	2
Cemto2:	13	Nosacks2:	1Bentonite
Cemfrom3:	Not Reported	Cemto3:	Not Reported
Nosacks3:	Not Reported	Cementmeth:	Hand Mixed
Cementby:	Vortex Drilling, Inc.	Ds:	Not Reported
Dpl:	Not Reported	Dsv:	Not Reported
Appvar:	Not Reported	Scs:	0
Scsv:	0	Scp:	0

Sca:	1	Watlev:	Not Reported
Watlevdate:	07-OCT-08	Artflow:	Not Reported
Packers:	N/A		
Wellplug48:	0		
Wptext:	N/A		
Tpturbine:	0	Tpjet:	0
Tpsubmersi:	0	Tpcylinder:	0
Tpotherck:	0	Tpother:	Not Reported
Pumpbowlde:	Not Reported	Wtpump:	0
Wtbailer:	0	Wtjetted:	0
Wtestimate:	0	Welltestyi:	Not Reported
Welltestdr:	Not Reported	Welltesthr:	Not Reported
Watqualund:	0	Watqualu 1:	0
Watertype:	Not Reported	Stratdepth:	Not Reported
Chemanaly:	0	Chemanaln:	0
Undnatural:	0	Untype:	Not Reported
Undhydro:	0	Undhaz:	0
Undotherck:	0		
Undother:	Not Reported		
Undcertify:	0	Compname:	Vortex Drilling, Inc.
Drllicno:	55002	Compstreet:	4412 Bluemel Road
Compcity:	San Antonio	Compstate:	TX
Compzip:	78240	Drillernam:	Gary B. Leifeste
Traineenam:	Not Reported	Tnum:	Not Reported
Comments:	Not Reported		
Confidenti:	0	Letterrecv:	30-DEC-99
Deleted:	0	Insdate:	13-JUN-07
Site id:	TXMON2000097746		

W239
NNW
1/2 - 1 Mile
Higher

TX WELLS **TXMON2000097751**

Trackno:	155643	Dateentere:	08-OCT-08
Ownname:	Cerco Development, Inc.		
Ownstreet:	221 West 6th Street, Suite 130		
Owncity:	Austin	Ownstate:	TX
Ownzip:	78701	County:	Travis
Wellstreet:	1023 Springdale Road @ Airport		
Wellcity:	Austin	Wellzip:	78721
Own:	VP-4	Latitude:	301558
Lat dec:	30.266111		
Longitude:	974142		
Long dec:	-97.694999		
Elev:	0	Brandmodel:	Google Earth
Gn:	58438	Gn1:	58
Gn75:	43	Gn25:	8
Twn:	1	Twd:	0
Twr:	0	Twrp:	0
Twrg:	0	Um:	1
Ue:	0	Ud:	0
Uin:	0	Uir:	0
Ug:	0	Uij:	0

Up:	0	Udw:	0
Ut:	0	Us:	0
Uf:	0	Pby:	0
Pbn:	0	Datestart:	23-SEP-08
Datecomp:	23-SEP-08	Dia1:	4
Dia1to:	8	Dia2:	Not Reported
Dia2from:	Not Reported	Dia2to:	Not Reported
Dia3:	Not Reported	Dia3from:	Not Reported
Dia3to:	Not Reported		
Lith log:	0 - 2 Silty clay, low plasticity, grayish brown 2 - 5 Clay, medium plasticity, dark brown 5 - 8 Silty clay, low plasticity, moist, brown		
Dmdriven:	1	Dmairrotar:	0
Dmmudrotar:	0	Dmbored:	0
Dmairham:	0	Dmcabletoo:	0
Dmjetted:	0	Dmhollowst:	0
Dmrevcirc:	0	Dmotherck:	0
Dmother:	Not Reported	Bco:	0
Bcs:	0	Bcg:	1
Bcgs:	12/20	Bcu:	0
Bcoc:	0	Bcot:	Not Reported
Gpf:	8	Gpt:	2.5
Case Screen:	1 New Scheduled 40 PVC .010 8 - 3 Screen 1 New Scheduled 40 PVC 3 - 0 Riser 1 New Scheduled Top Cap 1 New Scheduled Bottom Cap		
Cemfrom1:	0	Cemto1:	2
Nosacks1:	1 Cement	Cemfrom2:	2
Cemto2:	2.5	Nosacks2:	1Bentonite
Cemfrom3:	Not Reported	Cemto3:	Not Reported
Nosacks3:	Not Reported	Cementmeth:	Hand Mixed
Cementby:	Vortex Drilling, Inc.	Ds:	Not Reported
Dpl:	Not Reported	Dsv:	Not Reported
Appvar:	Not Reported	Scs:	0
Scsv:	1	Scp:	0
Sca:	0	Watlev:	Not Reported
Watlevdate:	23-JUL-08	Artflow:	Not Reported
Packers:	N/A		
Wellplug48:	0		
Wptext:	N/A		
Tpturbine:	0	Tpjet:	0
Tpsubmersi:	0	Tpcylinder:	0
Tpotherck:	0	Tpother:	Not Reported
Pumpbowlde:	Not Reported	Wtpump:	0
Wtbailer:	0	Wtjetted:	0
Wtestimate:	0	Welltestyi:	Not Reported
Welltestdr:	Not Reported	Welltesthr:	Not Reported
Watqualund:	0	Watqualu 1:	0
Watertype:	Not Reported	Stratdepth:	Not Reported
Chemanaly:	0	Chemanaln:	0
Undnatural:	0	Untype:	Not Reported
Undhydro:	0	Undhaz:	0
Undotherck:	0		
Undother:	Not Reported		
Undcertify:	0	Compname:	Vortex Drilling, Inc.
Drllicno:	55002	Compstreet:	4412 Bluemel Road
Compcity:	San Antonio	Compstate:	TX
Compzip:	78240	Drillernam:	Gary B. Leifeste
Traineenam:	Not Reported	Tnum:	Not Reported
Comments:	Not Reported		
Confidenti:	0	Letterrecv:	30-DEC-99
Deleted:	0	Insdate:	13-JUN-07
Site id:	TXMON2000097751		

Map ID Direction Distance Elevation		Database	EDR ID Number
W240 **NNW** **1/2 - 1 Mile** **Higher**		**TX WELLS**	**TXMON2000097750**

Trackno:	155642	Dateentere:	08-OCT-08
Ownname:	Cerco Development, Inc.		
Ownstreet:	221 West 6th Street, Suite 130		
Owncity:	Austin	Ownstate:	TX
Ownzip:	78701	County:	Travis
Wellstreet:	1023 Springdale Road @ Airport		
Wellcity:	Austin	Wellzip:	78721
Own:	VP-3	Latitude:	301558
Lat dec:	30.266111		
Longitude:	974142		
Long dec:	-97.694999		
Elev:	0	Brandmodel:	Google Earth
Gn:	58438	Gn1:	58
Gn75:	43	Gn25:	8
Twn:	1	Twd:	0
Twr:	0	Twrp:	0
Twrg:	0	Um:	1
Ue:	0	Ud:	0
Uin:	0	Uir:	0
Ug:	0	Uij:	0
Up:	0	Udw:	0
Ut:	0	Us:	0
Uf:	0	Pby:	0
Pbn:	0	Datestart:	23-SEP-08
Datecomp:	23-SEP-08	Dia1:	4
Dia1to:	8	Dia2:	Not Reported
Dia2from:	Not Reported	Dia2to:	Not Reported
Dia3:	Not Reported	Dia3from:	Not Reported
Dia3to:	Not Reported		
Lith log:	0 - 0.5 Topsoil 0.5 - 8 Silty clayw/sm.grav,l.plastic,sl.moist,dkbrw		
Dmdriven:	1	Dmairrotar:	0
Dmmudrotar:	0	Dmbored:	0
Dmairham:	0	Dmcabletoo:	0
Dmjetted:	0	Dmhollowst:	0
Dmrevcirc:	0	Dmotherck:	0
Dmother:	Not Reported	Bco:	0
Bcs:	0	Bcg:	1
Bcgs:	12/20	Bcu:	0
Bcoc:	0	Bcot:	Not Reported
Gpf:	8	Gpt:	2.5
Case Screen:	1 New Scheduled 40 PVC .010 8 - 3 Screen 1 New Scheduled 40 PVC 3 - 0 Riser 1 New Scheduled Top Cap 1 New Scheduled Bottom Cap		
Cemfrom1:	0	Cemto1:	2
Nosacks1:	1 Cement	Cemfrom2:	2
Cemto2:	2.5	Nosacks2:	1Bentonite
Cemfrom3:	Not Reported	Cemto3:	Not Reported
Nosacks3:	Not Reported	Cementmeth:	Hand Mixed
Cementby:	Vortex Drilling, Inc.	Ds:	Not Reported
Dpl:	Not Reported	Dsv:	Not Reported
Appvar:	Not Reported	Scs:	0
Scsv:	1	Scp:	0

Sca:	0	Watlev:	Not Reported
Watlevdate:	23-JUL-08	Artflow:	Not Reported
Packers:	N/A		
Wellplug48:	0		
Wptext:	N/A		
Tpturbine:	0	Tpjet:	0
Tpsubmersi:	0	Tpcylinder:	0
Tpotherck:	0	Tpother:	Not Reported
Pumpbowlde:	Not Reported	Wtpump:	0
Wtbailer:	0	Wtjetted:	0
Wtestimate:	0	Welltestyi:	Not Reported
Welltestdr:	Not Reported	Welltesthr:	Not Reported
Watqualund:	0	Watqualu 1:	0
Watertype:	Not Reported	Stratdepth:	Not Reported
Chemanaly:	0	Chemanaln:	0
Undnatural:	0	Untype:	Not Reported
Undhydro:	0	Undhaz:	0
Undotherck:	0		
Undother:	Not Reported		
Undcertify:	0	Compname:	Vortex Drilling, Inc.
Drllicno:	55002	Compstreet:	4412 Bluemel Road
Compcity:	San Antonio	Compstate:	TX
Compzip:	78240	Drillernam:	Gary B. Leifeste
Traineenam:	Not Reported	Tnum:	Not Reported
Comments:	Not Reported		
Confidenti:	0	Letterrecv:	30-DEC-99
Deleted:	0	Insdate:	13-JUN-07
Site id:	TXMON2000097750		

W241
NNW
1/2 - 1 Mile
Higher

TX WELLS **TXMON2000097749**

Trackno:	155641	Dateentere:	08-OCT-08
Ownname:	Cerco Development, Inc.		
Ownstreet:	221 West 6th Street, Suite 130		
Owncity:	Austin	Ownstate:	TX
Ownzip:	78701	County:	Travis
Wellstreet:	1023 Springdale Road @ Airport		
Wellcity:	Austin	Wellzip:	78721
Own:	VP-2	Latitude:	301558
Lat dec:	30.266111		
Longitude:	974142		
Long dec:	-97.694999		
Elev:	0	Brandmodel:	Google Earth
Gn:	58438	Gn1:	58
Gn75:	43	Gn25:	8
Twn:	1	Twd:	0
Twr:	0	Twrp:	0
Twrg:	0	Um:	1
Ue:	0	Ud:	0
Uin:	0	Uir:	0
Ug:	0	Uij:	0

Up:	0	Udw:	0
Ut:	0	Us:	0
Uf:	0	Pby:	0
Pbn:	0	Datestart:	23-SEP-08
Datecomp:	23-SEP-08	Dia1:	4
Dia1to:	8	Dia2:	Not Reported
Dia2from:	Not Reported	Dia2to:	Not Reported
Dia3:	Not Reported	Dia3from:	Not Reported
Dia3to:	Not Reported		
Lith log:	0 - 0.5 Topsoil 0.5 - 3 Silty clayw/sand,sm.grav,l.plastic,pale brw 3 - 8 Silty clay,l.plastic,sl.moist,brown .		
Dmdriven:	1	Dmairrotar:	0
Dmmudrotar:	0	Dmbored:	0
Dmairham:	0	Dmcabletoo:	0
Dmjetted:	0	Dmhollowst:	0
Dmrevcirc:	0	Dmotherck:	0
Dmother:	Not Reported	Bco:	0
Bcs:	0	Bcg:	1
Bcgs:	12/20	Bcu:	0
Bcoc:	0	Bcot:	Not Reported
Gpf:	8	Gpt:	2.5
Case Screen:	1 New Scheduled 40 PVC .010 8 - 3 Screen 1 New Scheduled 40 PVC 3 - 0 Riser 1 New Scheduled Top Cap 1 New Scheduled Bottom Cap		
Cemfrom1:	0	Cemto1:	2
Nosacks1:	1 Cement	Cemfrom2:	2
Cemto2:	2.5	Nosacks2:	1Bentonite
Cemfrom3:	Not Reported	Cemto3:	Not Reported
Nosacks3:	Not Reported	Cementmeth:	Hand Mixed
Cementby:	Vortex Drilling, Inc.	Ds:	Not Reported
Dpl:	Not Reported	Dsv:	Not Reported
Appvar:	Not Reported	Scs:	0
Scsv:	1	Scp:	0
Sca:	0	Watlev:	Not Reported
Watlevdate:	23-JUL-08	Artflow:	Not Reported
Packers:	N/A		
Wellplug48:	0		
Wptext:	N/A		
Tpturbine:	0	Tpjet:	0
Tpsubmersi:	0	Tpcylinder:	0
Tpotherck:	0	Tpother:	Not Reported
Pumpbowlde:	Not Reported	Wtpump:	0
Wtbailer:	0	Wtjetted:	0
Wtestimate:	0	Welltestyi:	Not Reported
Welltestdr:	Not Reported	Welltesthr:	Not Reported
Watqualund:	0	Watqualu 1:	0
Watertype:	Not Reported	Stratdepth:	Not Reported
Chemanaly:	0	Chemanaln:	0
Undnatural:	0	Untype:	Not Reported
Undhydro:	0	Undhaz:	0
Undotherck:	0		
Undother:	Not Reported		
Undcertify:	0	Compname:	Vortex Drilling, Inc.
Drllicno:	55002	Compstreet:	4412 Bluemel Road
Compcity:	San Antonio	Compstate:	TX
Compzip:	78240	Drillernam:	Gary B. Leifeste
Traineenam:	Not Reported	Tnum:	Not Reported
Comments:	Not Reported		
Confidenti:	0	Letterrecv:	30-DEC-99
Deleted:	0	Insdate:	13-JUN-07
Site id:	TXMON2000097749		

Map ID Direction Distance Elevation		Database	EDR ID Number
W242 **NNW** **1/2 - 1 Mile** **Higher**		**TX WELLS**	**TXMON2000097759**

Trackno:	155655	Dateentere:	08-OCT-08
Ownname:	Cerco Development, Inc.		
Ownstreet:	221 West 6th Street, Suite 130		
Owncity:	Austin	Ownstate:	TX
Ownzip:	78701	County:	Travis
Wellstreet:	1023 Springdale Road @ Airport		
Wellcity:	Austin	Wellzip:	78721
Own:	VP-16	Latitude:	301558
Lat dec:	30.266111		
Longitude:	974142		
Long dec:	-97.694999		
Elev:	0	Brandmodel:	Google Earth
Gn:	58438	Gn1:	58
Gn75:	43	Gn25:	8
Twn:	1	Twd:	0
Twr:	0	Twrp:	0
Twrg:	0	Um:	1
Ue:	0	Ud:	0
Uin:	0	Uir:	0
Ug:	0	Uij:	0
Up:	0	Udw:	0
Ut:	0	Us:	0
Uf:	0	Pby:	0
Pbn:	0	Datestart:	23-SEP-08
Datecomp:	23-SEP-08	Dia1:	4
Dia1to:	8	Dia2:	Not Reported
Dia2from:	Not Reported	Dia2to:	Not Reported
Dia3:	Not Reported	Dia3from:	Not Reported
Dia3to:	Not Reported		
Lith log:	0 - 0.5 Topsoil 0.5 - 6.5 Silty clay, l.plastic, sl.moist, brownish red 6.5 - 8 Silty sandw/clay, low plasticity, moist, tan		
Dmdriven:	1	Dmairrotar:	0
Dmmudrotar:	0	Dmbored:	0
Dmairham:	0	Dmcabletoo:	0
Dmjetted:	0	Dmhollowst:	0
Dmrevcirc:	0	Dmotherck:	0
Dmother:	Not Reported	Bco:	0
Bcs:	0	Bcg:	1
Bcgs:	12/20	Bcu:	0
Bcoc:	0	Bcot:	Not Reported
Gpf:	8	Gpt:	2.5
Case Screen:	1 New Scheduled 40 PVC .010 8 - 3 Screen 1 New Scheduled 40 PVC 3 - 0 Riser 1 New Scheduled Top Cap 1 New Scheduled Bottom Cap		
Cemfrom1:	0	Cemto1:	2
Nosacks1:	1 Cement	Cemfrom2:	2
Cemto2:	2.5	Nosacks2:	1 Bentonite
Cemfrom3:	Not Reported	Cemto3:	Not Reported
Nosacks3:	Not Reported	Cementmeth:	Hand Mixed
Cementby:	Vortex Drilling, Inc.	Ds:	Not Reported
Dpl:	Not Reported	Dsv:	Not Reported
Appvar:	Not Reported	Scs:	0
Scsv:	1	Scp:	0

Sca:	0	Watlev:	Not Reported
Watlevdate:	15-SEP-07	Artflow:	Not Reported
Packers:	N/A		
Wellplug48:	0		
Wptext:	N/A		
Tpturbine:	0	Tpjet:	0
Tpsubmersi:	0	Tpcylinder:	0
Tpotherck:	0	Tpother:	Not Reported
Pumpbowlde:	Not Reported	Wtpump:	0
Wtbailer:	0	Wtjetted:	0
Wtestimate:	0	Welltestyi:	Not Reported
Welltestdr:	Not Reported	Welltesthr:	Not Reported
Watqualund:	0	Watqualu 1:	0
Watertype:	Not Reported	Stratdepth:	Not Reported
Chemanaly:	0	Chemanaln:	0
Undnatural:	0	Untype:	Not Reported
Undhydro:	0	Undhaz:	0
Undotherck:	0		
Undother:	Not Reported		
Undcertify:	0	Compname:	Vortex Drilling, Inc.
Drllicno:	55002	Compstreet:	4412 Bluemel Road
Compcity:	San Antonio	Compstate:	TX
Compzip:	78240	Drillernam:	Gary B. Leifeste
Traineenam:	Not Reported	Tnum:	Not Reported
Comments:	Not Reported		
Confidenti:	0	Letterrecv:	30-DEC-99
Deleted:	0	Insdate:	13-JUN-07
Site id:	TXMON2000097759		

U243
NNW
1/2 - 1 Mile
Higher

TX WELLS **TXPLU2000031180**

Plugtrackn:	47147	Dateentere:	16-APR-08
Ownname:	ExxonMobil Oil Corporation	Ownstreet:	2800 Decker Drive
Owncity:	Baytown	Ownstate:	TX
Ownzip:	77520		
Wellstreet:	1017 Springdale		
Wellcity:	Austin	Wellzip:	78721
County:	Travis	Latitude:	301600
Lat dec:	30.266666		
Longitude:	974138		
Long dec:	-97.693888		
Brmod:	Garmin etrex	Gn:	58438
Gn1:	58	Gn75:	43
Gn25:	8	Ownwellno:	CHE-3
Typewater:	0	Typemon:	1
Typeinj:	0	Typedw:	0
Histdrille:	N/A	Histdrllic:	N/A
Histdatedr:	01-JUN-98	Histtracki:	N/A
Histdiamin:	4	Histdepth:	24
Plugdate:	23-JAN-08		
Plugmeth:	No Data		
Plugopname:	Lawrence Tobola	Plugoplic:	3026
Plugmeth1:	1	Plugmeth2:	0
Plugmeth3:	0	Plugmeth4:	0
Plugmethot:	0	Plugvar:	Not Reported

Cdiam1:	NONE	Cfrom1:	Not Reported
Cto1:	Not Reported	Cdiam2:	Not Reported
Cfrom2:	Not Reported	Cto2:	Not Reported
Cdiam3:	Not Reported	Cfrom3:	Not Reported
Cto3:	Not Reported	Cbfrom1:	0
Cbto1:	24	Cbsacks1:	5 cement bentonite grout
Cbfrom2:	Not Reported	Cbto2:	Not Reported
Cbsacks2:	Not Reported	Cbfrom3:	Not Reported
Cbto3:	Not Reported	Cbsacks3:	Not Reported
Cbfrom4:	Not Reported	Cbto4:	Not Reported
Cbsacks4:	Not Reported	Cbfrom5:	Not Reported
Cbto5:	Not Reported	Cbsacks5:	Not Reported
Compname:	Best Drilling Services, Inc.		
Compstreet:	P.O. Box 845		
Compcity:	Friendswood	Compstate:	TX
Compzip:	77549	Nameassig:	Lawrence Tobola
Traineenam:	Not Reported	Tnum:	Not Reported
Deleted:	0	Site id:	TXPLU2000031180

U244
NNW
1/2 - 1 Mile
Higher

TX WELLS **TXPLU2000031179**

Plugtrackn:	47148	Dateentere:	16-APR-08
Ownname:	ExxonMobil Oil Corporation	Ownstreet:	2800 Decker Drive
Owncity:	Baytown	Ownstate:	TX
Ownzip:	77520		
Wellstreet:	1017 Springdale		
Wellcity:	Austin	Wellzip:	78721
County:	Travis	Latitude:	301600
Lat dec:	30.266666		
Longitude:	974138		
Long dec:	-97.693888		
Brmod:	Garmin etrex	Gn:	58438
Gn1:	58	Gn75:	43
Gn25:	8	Ownwellno:	CHE-2
Typewater:	0	Typemon:	1
Typeinj:	0	Typedw:	0
Histdrille:	N/A	Histdrllic:	N/A
Histdatedr:	01-JUN-98	Histtracki:	N/A
Histdiamin:	4	Histdepth:	25
Plugdate:	23-JAN-08		
Plugmeth:	No Data		
Plugopname:	Lawrence Tobola	Plugoplic:	3026
Plugmeth1:	1	Plugmeth2:	0
Plugmeth3:	0	Plugmeth4:	0
Plugmethot:	0	Plugvar:	Not Reported
Cdiam1:	NONE	Cfrom1:	Not Reported
Cto1:	Not Reported	Cdiam2:	Not Reported
Cfrom2:	Not Reported	Cto2:	Not Reported
Cdiam3:	Not Reported	Cfrom3:	Not Reported
Cto3:	Not Reported	Cbfrom1:	0
Cbto1:	25	Cbsacks1:	5 cement bentonite grout

Cbfrom2:	Not Reported	Cbto2:	Not Reported
Cbsacks2:	Not Reported	Cbfrom3:	Not Reported
Cbto3:	Not Reported	Cbsacks3:	Not Reported
Cbfrom4:	Not Reported	Cbto4:	Not Reported
Cbsacks4:	Not Reported	Cbfrom5:	Not Reported
Cbto5:	Not Reported	Cbsacks5:	Not Reported
Compname:	Best Drilling Services, Inc.		
Compstreet:	P.O. Box 845		
Compcity:	Friendswood	Compstate:	TX
Compzip:	77549	Nameassig:	Lawrence Tobola
Traineenam:	Not Reported	Tnum:	Not Reported
Deleted:	0	Site id:	TXPLU2000031179

GEOCHECK® - PHYSICAL SETTING SOURCE MAP FINDINGS
RADON

AREA RADON INFORMATION

State Database: TX Radon

Radon Test Results

County	Mean	Total Sites	%>4 pCi/L	%>20 pCi/L	Min pCi/L	Max pCi/L
TRAVIS	1.3	57	7.3	.0	<.5	7.0

Federal EPA Radon Zone for TRAVIS County: 3

Note: Zone 1 indoor average level > 4 pCi/L.
: Zone 2 indoor average level >= 2 pCi/L and <= 4 pCi/L.
: Zone 3 indoor average level < 2 pCi/L.

Federal Area Radon Information for TRAVIS COUNTY, TX

Number of sites tested: 48

Area	Average Activity	% <4 pCi/L	% 4-20 pCi/L	% >20 pCi/L
Living Area - 1st Floor	1.460 pCi/L	92%	8%	0%
Living Area - 2nd Floor	0.100 pCi/L	100%	0%	0%
Basement	Not Reported	Not Reported	Not Reported	Not Reported

PHYSICAL SETTING SOURCE RECORDS SEARCHED

TOPOGRAPHIC INFORMATION

USGS 7.5' Digital Elevation Model (DEM)
Source: United States Geologic Survey
EDR acquired the USGS 7.5' Digital Elevation Model in 2002 and updated it in 2006. The 7.5 minute DEM corresponds to the USGS 1:24,000- and 1:25,000-scale topographic quadrangle maps. The DEM provides elevation data with consistent elevation units and projection.

Scanned Digital USGS 7.5' Topographic Map (DRG)
Source: United States Geologic Survey
A digital raster graphic (DRG) is a scanned image of a U.S. Geological Survey topographic map. The map images are made by scanning published paper maps on high-resolution scanners. The raster image is georeferenced and fit to the Universal Transverse Mercator (UTM) projection.

HYDROLOGIC INFORMATION

Flood Zone Data: This data, available in select counties across the country, was obtained by EDR in 2003 & 2011 from the Federal Emergency Management Agency (FEMA). Data depicts 100-year and 500-year flood zones as defined by FEMA.

NWI: National Wetlands Inventory. This data, available in select counties across the country, was obtained by EDR in 2002, 2005 and 2010 from the U.S. Fish and Wildlife Service.

HYDROGEOLOGIC INFORMATION

AQUIFLOW[R] Information System
Source: EDR proprietary database of groundwater flow information
EDR has developed the AQUIFLOW Information System (AIS) to provide data on the general direction of groundwater flow at specific points. EDR has reviewed reports submitted to regulatory authorities at select sites and has extracted the date of the report, hydrogeologically determined groundwater flow direction and depth to water table information.

GEOLOGIC INFORMATION

Geologic Age and Rock Stratigraphic Unit
Source: P.G. Schruben, R.E. Arndt and W.J. Bawiec, Geology of the Conterminous U.S. at 1:2,500,000 Scale - A digital representation of the 1974 P.B. King and H.M. Beikman Map, USGS Digital Data Series DDS - 11 (1994).

STATSGO: State Soil Geographic Database
Source: Department of Agriculture, Natural Resources Conservation Services
The U.S. Department of Agriculture's (USDA) Natural Resources Conservation Service (NRCS) leads the national Conservation Soil Survey (NCSS) and is responsible for collecting, storing, maintaining and distributing soil survey information for privately owned lands in the United States. A soil map in a soil survey is a representation of soil patterns in a landscape. Soil maps for STATSGO are compiled by generalizing more detailed (SSURGO) soil survey maps.

SSURGO: Soil Survey Geographic Database
Source: Department of Agriculture, Natural Resources Conservation Services (NRCS)
Telephone: 800-672-5559
SSURGO is the most detailed level of mapping done by the Natural Resources Conservation Services, mapping scales generally range from 1:12,000 to 1:63,360. Field mapping methods using national standards are used to construct the soil maps in the Soil Survey Geographic (SSURGO) database. SSURGO digitizing duplicates the original soil survey maps. This level of mapping is designed for use by landowners, townships and county natural resource planning and management.

PHYSICAL SETTING SOURCE RECORDS SEARCHED

LOCAL / REGIONAL WATER AGENCY RECORDS

FEDERAL WATER WELLS

PWS: Public Water Systems
Source: EPA/Office of Drinking Water
Telephone: 202-564-3750
Public Water System data from the Federal Reporting Data System. A PWS is any water system which provides water to at least 25 people for at least 60 days annually. PWSs provide water from wells, rivers and other sources.

PWS ENF: Public Water Systems Violation and Enforcement Data
Source: EPA/Office of Drinking Water
Telephone: 202-564-3750
Violation and Enforcement data for Public Water Systems from the Safe Drinking Water Information System (SDWIS) after August 1995. Prior to August 1995, the data came from the Federal Reporting Data System (FRDS).

USGS Water Wells: USGS National Water Inventory System (NWIS)
This database contains descriptive information on sites where the USGS collects or has collected data on surface water and/or groundwater. The groundwater data includes information on wells, springs, and other sources of groundwater.

STATE RECORDS

Public Water Supply Sources Databases
Source: Texas Commission on Environmental Quality
Telephone: 512-239-6199
Locations of public drinking water sources maintained by the TCEQ

Groundwater Database
Source: Texas Water Development Board
Telephone: 512-936-0837

Well Report Database
Source: Department of Licensing and Regulation
Telephone: 512-936-0833

Water Well Database
Source: Harris-Galveston Coastal Subsidence District
Telephone: 281-486-1105

Submitted Driller's Reports Database
Source: Texas Water Development Board
Telephone: 512-936-0833
The Submitted Driller's Reports Database is populated from the online Texas Well Report Submission and Retrieval System which is a cooperative Texas Department of Licensing and Regulation (TDLR) and Texas Water Development Board (TWDB) application that registered water-well drillers use to submit their required reports.

OTHER STATE DATABASE INFORMATION

Texas Oil and Gas Wells:
Source: Texas Railroad Commission
Telephone: 512-463-6882
Oil and gas well locations

RADON

State Database: TX Radon
Source: Department of Health
Telephone: 512-834-6688
Rinal Report of the Texas Indoor Radon Survey

PHYSICAL SETTING SOURCE RECORDS SEARCHED

Area Radon Information
Source: USGS
Telephone: 703-356-4020
The National Radon Database has been developed by the U.S. Environmental Protection Agency (USEPA) and is a compilation of the EPA/State Residential Radon Survey and the National Residential Radon Survey. The study covers the years 1986 - 1992. Where necessary data has been supplemented by information collected at private sources such as universities and research institutions.

EPA Radon Zones
Source: EPA
Telephone: 703-356-4020
Sections 307 & 309 of IRAA directed EPA to list and identify areas of U.S. with the potential for elevated indoor radon levels.

OTHER

Airport Landing Facilities: Private and public use landing facilities
Source: Federal Aviation Administration, 800-457-6656

Epicenters: World earthquake epicenters, Richter 5 or greater
Source: Department of Commerce, National Oceanic and Atmospheric Administration

Earthquake Fault Lines: The fault lines displayed on EDR's Topographic map are digitized quaternary faultlines, prepared in 1975 by the United State Geological Survey

STREET AND ADDRESS INFORMATION

© 2010 Tele Atlas North America, Inc. All rights reserved. This material is proprietary and the subject of copyright protection and other intellectual property rights owned by or licensed to Tele Atlas North America, Inc. The use of this material is subject to the terms of a license agreement. You will be held liable for any unauthorized copying or disclosure of this material.

Levandar Loop
7201 Levandar Loop
Austin, TX 78721

Inquiry Number: 4096927.12
October 08, 2014

The EDR Aerial Photo Decade Package

6 Armstrong Road, 4th Floor
Shelton, Connecticut 06484
Toll Free: 800.352.0050
www.edrnet.com

EDR Aerial Photo Decade Package

Environmental Data Resources, Inc. (EDR) Aerial Photo Decade Package is a screening tool designed to assist environmental professionals in evaluating potential liability on a target property resulting from past activities. EDR's professional researchers provide digitally reproduced historical aerial photographs, and when available, provide one photo per decade.

When delivered electronically by EDR, the aerial photo images included with this report are for ONE TIME USE ONLY. Further reproduction of these aerial photo images is prohibited without permission from EDR. For more information contact your EDR Account Executive.

Thank you for your business.
Please contact EDR at 1-800-352-0050
with any questions or comments.

Disclaimer - Copyright and Trademark Notice

This Report contains certain information obtained from a variety of public and other sources reasonably available to Environmental Data Resources, Inc. It cannot be concluded from this Report that coverage information for the target and surrounding properties does not exist from other sources. **NO WARRANTY EXPRESSED OR IMPLIED, IS MADE WHATSOEVER IN CONNECTION WITH THIS REPORT. ENVIRONMENTAL DATA RESOURCES, INC. SPECIFICALLY DISCLAIMS THE MAKING OF ANY SUCH WARRANTIES, INCLUDING WITHOUT LIMITATION, MERCHANTABILITY OR FITNESS FOR A PARTICULAR USE OR PURPOSE. ALL RISK IS ASSUMED BY THE USER. IN NO EVENT SHALL ENVIRONMENTAL DATA RESOURCES, INC. BE LIABLE TO ANYONE, WHETHER ARISING OUT OF ERRORS OR OMISSIONS, NEGLIGENCE, ACCIDENT OR ANY OTHER CAUSE, FOR ANY LOSS OF DAMAGE, INCLUDING, WITHOUT LIMITATION, SPECIAL, INCIDENTAL, CONSEQUENTIAL, OR EXEMPLARY DAMAGES. ANY LIABILITY ON THE PART OF ENVIRONMENTAL DATA RESOURCES, INC. IS STRICTLY LIMITED TO A REFUND OF THE AMOUNT PAID FOR THIS REPORT.** Purchaser accepts this Report AS IS. Any analyses, estimates, ratings, environmental risk levels or risk codes provided in this Report are provided for illustrative purposes only, and are not intended to provide, nor should they be interpreted as providing any facts regarding, or prediction or forecast of, any environmental risk for any property. Only a Phase I Environmental Site Assessment performed by an environmental professional can provide information regarding the environmental risk for any property. Additionally, the information provided in this Report is not to be construed as legal advice.

Copyright 2014 by Environmental Data Resources, Inc. All rights reserved. Reproduction in any media or format, in whole or in part, of any report or map of Environmental Data Resources, Inc., or its affiliates, is prohibited without prior written permission.

EDR and its logos (including Sanborn and Sanborn Map) are trademarks of Environmental Data Resources, Inc. or its affiliates. All other trademarks used herein are the property of their respective owners.

Date EDR Searched Historical Sources:

Aerial Photography October 08, 2014

Target Property:

7201 Levandar Loop

Austin, TX 78721

Year	***Scale***	***Details***	***Source***
1940	Aerial Photograph. Scale: 1"=500'	Flight Year: 1940	ASCS
1951	Aerial Photograph. Scale: 1"=500'	Flight Year: 1951	USGS
1967	Aerial Photograph. Scale: 1"=500'	Flight Year: 1967	USGS
1973	Aerial Photograph. Scale: 1"=500'	Flight Year: 1973	USGS
1981	Aerial Photograph. Scale: 1"=500'	Flight Year: 1981	USGS
1988	Aerial Photograph. Scale: 1"=500'	Flight Year: 1988	TXDOT
1995	Aerial Photograph. Scale: 1"=500'	/DOQQ - acquisition dates: 1995	USGS/DOQQ
2005	Aerial Photograph. Scale: 1"=500'	Flight Year: 2005	USDA/NAIP
2008	Aerial Photograph. Scale: 1"=500'	Flight Year: 2008	USDA/NAIP
2010	Aerial Photograph. Scale: 1"=500'	Flight Year: 2010	USDA/NAIP
2012	Aerial Photograph. Scale: 1"=500'	Flight Year: 2012	USDA/NAIP

Subject Property
INQUIRY #: 4096927.12
YEAR: 1940
= 500'
N
EDR

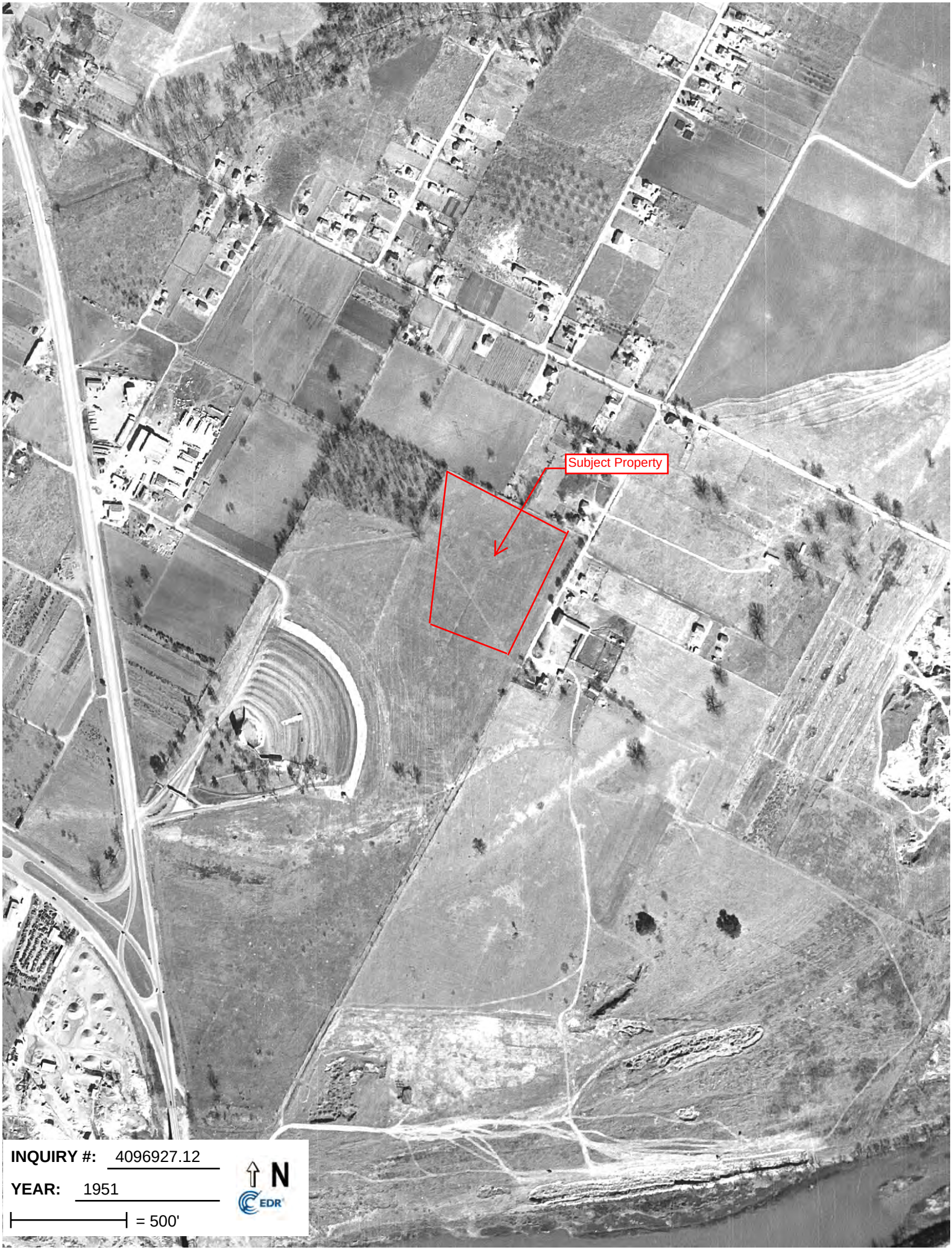
Subject Property
INQUIRY #: 4096927.12
YEAR: 1951
= 500'
N
EDR

Subject Property
INQUIRY #: 4096927.12
YEAR: 1967
= 500'
N
EDR

Subject Property
INQUIRY #: 4096927.12
YEAR: 1981
= 500'
N
EDR

Subject Property
INQUIRY #: 4096927.12
YEAR: 1988
= 500'
N
EDR

Subject Property
INQUIRY #: 4096927.12
YEAR: 1973
= 500'
N
EDR

Subject Property
INQUIRY #: 4096927.12
YEAR: 1981
= 500'
N
EDR

Subject Property
INQUIRY #: 4096927.12
YEAR: 1988
= 500'
N
EDR

Subject Property
INQUIRY #: 4096927.12
YEAR: 1995
= 500'
N
EDR

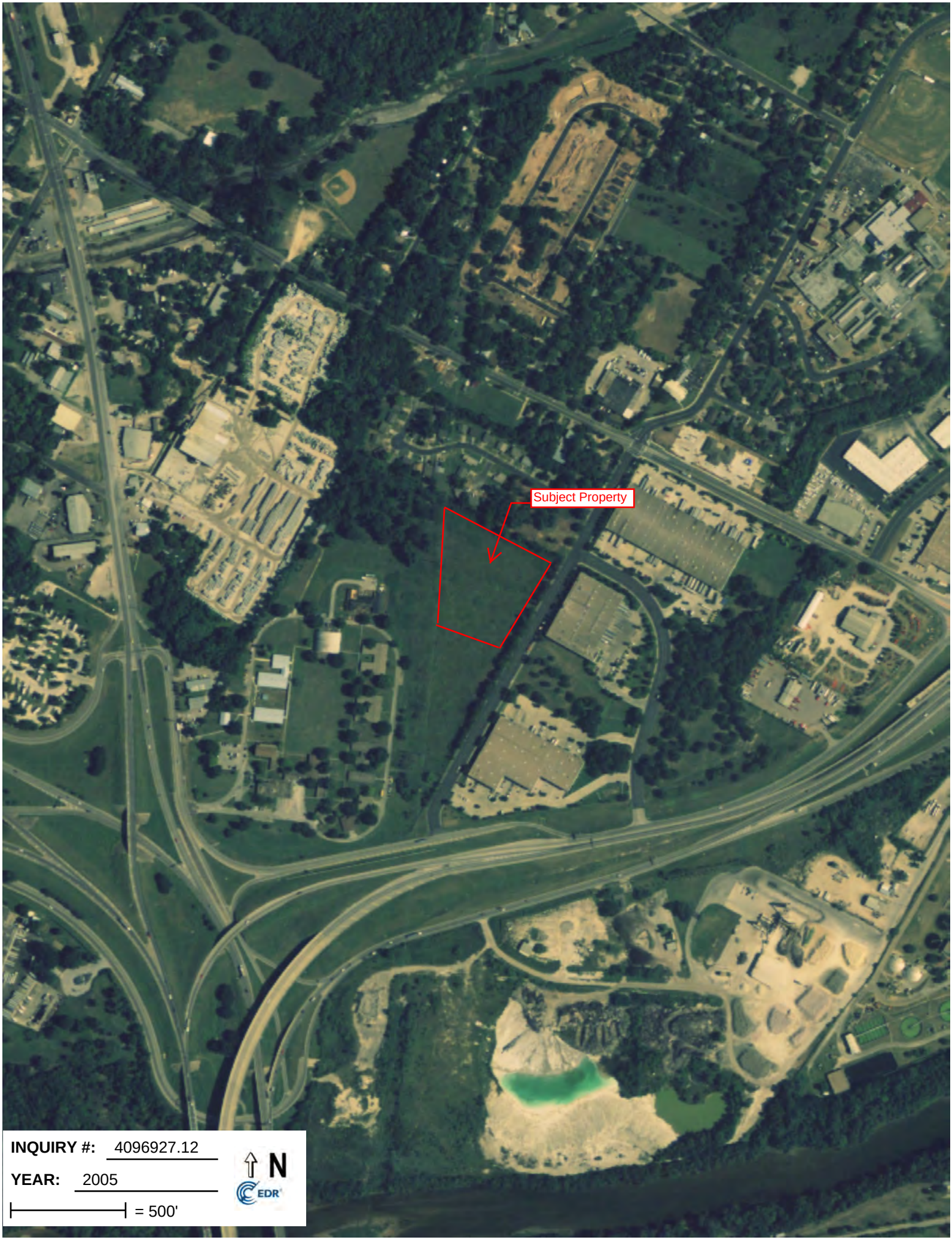
Subject Property
INQUIRY #: 4096927.12
YEAR: 2005
= 500'
N
EDR


Subject Property
INQUIRY #: 4096927.12
YEAR: 2008
= 500'
N
EDR

Subject Property
INQUIRY #: 4096927.12
YEAR: 2010
= 500'
N
EDR

Subject Property
INQUIRY #: 4096927.12
YEAR: 2012
= 500'
N
EDR

Levandar Loop
7201 Levandar Loop
Austin, TX 78721

Inquiry Number: 4096927.4
October 09, 2014

EDR Historical Topographic Map Report

6 Armstrong Road, 4th Floor
Shelton, Connecticut 06484
Toll Free: 800.352.0050
www.edrnet.com

EDR Historical Topographic Map Report

Environmental Data Resources, Inc.s (EDR) Historical Topographic Map Report is designed to assist professionals in evaluating potential liability on a target property resulting from past activities. EDRs Historical Topographic Map Report includes a search of a collection of public and private color historical topographic maps, dating back to the early 1900s.

Thank you for your business.
Please contact EDR at 1-800-352-0050
with any questions or comments.

Disclaimer - Copyright and Trademark Notice

This Report contains certain information obtained from a variety of public and other sources reasonably available to Environmental Data Resources, Inc. It cannot be concluded from this Report that coverage information for the target and surrounding properties does not exist from other sources. **NO WARRANTY EXPRESSED OR IMPLIED, IS MADE WHATSOEVER IN CONNECTION WITH THIS REPORT. ENVIRONMENTAL DATA RESOURCES, INC. SPECIFICALLY DISCLAIMS THE MAKING OF ANY SUCH WARRANTIES, INCLUDING WITHOUT LIMITATION, MERCHANTABILITY OR FITNESS FOR A PARTICULAR USE OR PURPOSE. ALL RISK IS ASSUMED BY THE USER. IN NO EVENT SHALL ENVIRONMENTAL DATA RESOURCES, INC. BE LIABLE TO ANYONE, WHETHER ARISING OUT OF ERRORS OR OMISSIONS, NEGLIGENCE, ACCIDENT OR ANY OTHER CAUSE, FOR ANY LOSS OF DAMAGE, INCLUDING, WITHOUT LIMITATION, SPECIAL, INCIDENTAL, CONSEQUENTIAL, OR EXEMPLARY DAMAGES. ANY LIABILITY ON THE PART OF ENVIRONMENTAL DATA RESOURCES, INC. IS STRICTLY LIMITED TO A REFUND OF THE AMOUNT PAID FOR THIS REPORT.** Purchaser accepts this Report AS IS. Any analyses, estimates, ratings, environmental risk levels or risk codes provided in this Report are provided for illustrative purposes only, and are not intended to provide, nor should they be interpreted as providing any facts regarding, or prediction or forecast of, any environmental risk for any property. Only a Phase I Environmental Site Assessment performed by an environmental professional can provide information regarding the environmental risk for any property. Additionally, the information provided in this Report is not to be construed as legal advice.

Copyright 2014 by Environmental Data Resources, Inc. All rights reserved. Reproduction in any media or format, in whole or in part, of any report or map of Environmental Data Resources, Inc., or its affiliates, is prohibited without prior written permission.

EDR and its logos (including Sanborn and Sanborn Map) are trademarks of Environmental Data Resources, Inc. or its affiliates. All other trademarks used herein are the property of their respective owners.

Historical Topographic Map

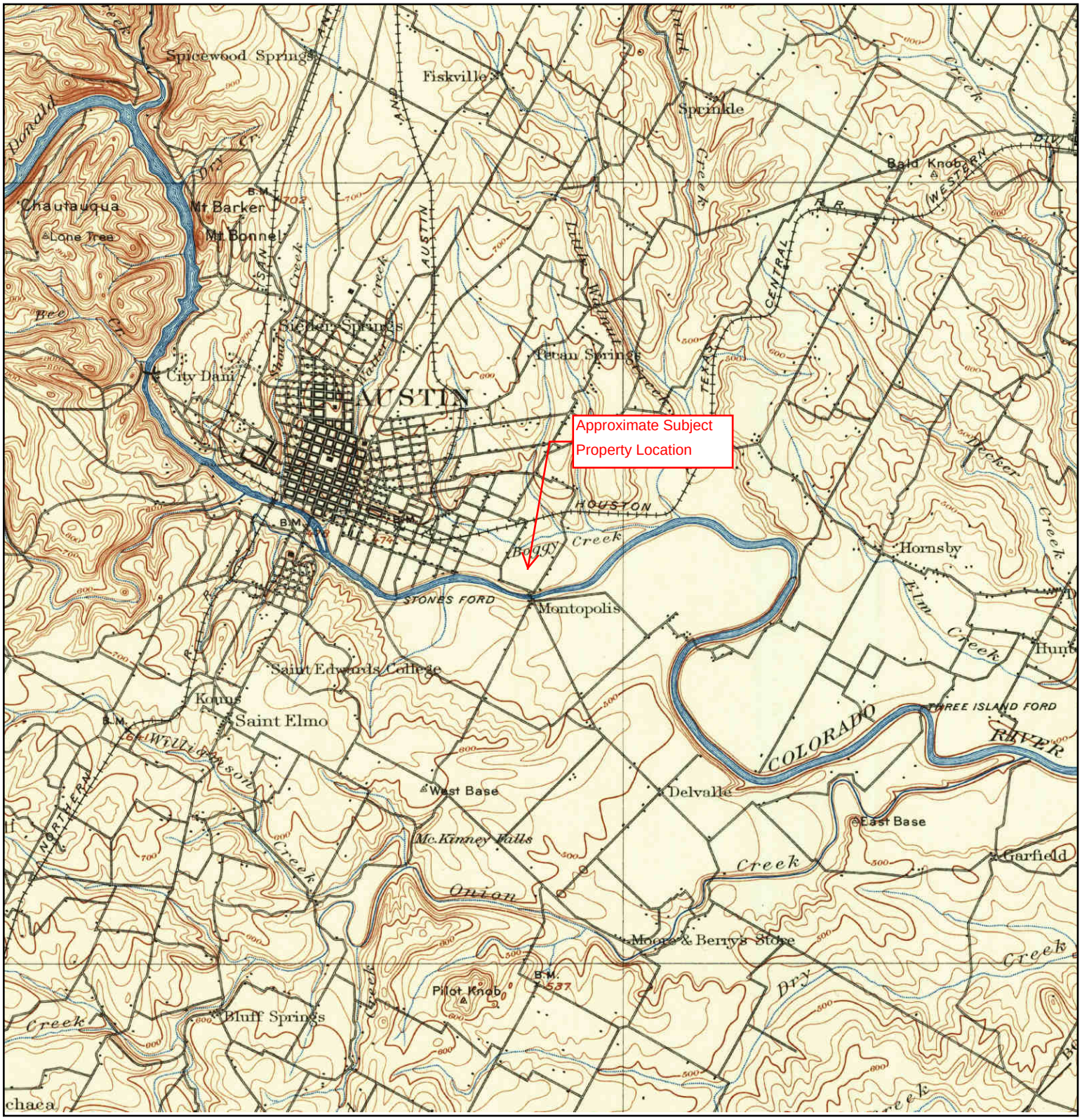

N	TARGET QUAD NAME: AUSTIN MAP YEAR: 1896 SERIES: 30 SCALE: 1:125000	SITE NAME: Levandar Loop ADDRESS: 7201 Levandar Loop Austin, TX 78721 LAT/LONG: 30.2534 / -97.6875	CLIENT: TRC Environmental Consultants CONTACT: Teal Glass INQUIRY#: 4096927.4 RESEARCH DATE: 10/09/2014

Historical Topographic Map

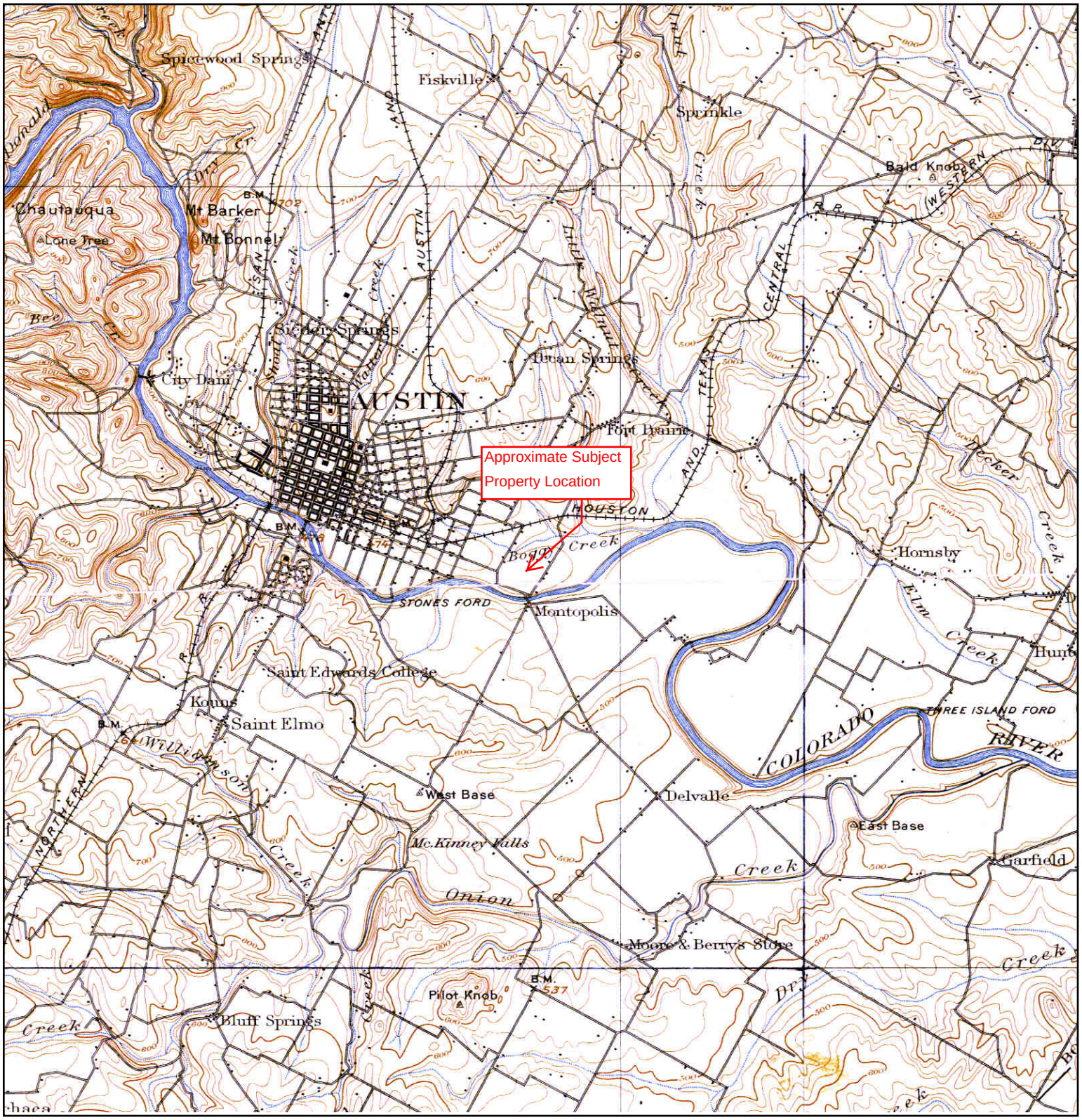

N	TARGET QUAD NAME: AUSTIN MAP YEAR: 1910 SERIES: 30 SCALE: 1:125000	SITE NAME: Levandar Loop ADDRESS: 7201 Levandar Loop Austin, TX 78721 LAT/LONG: 30.2534 / -97.6875	CLIENT: TRC Environmental Consultants CONTACT: Teal Glass INQUIRY#: 4096927.4 RESEARCH DATE: 10/09/2014

Historical Topographic Map

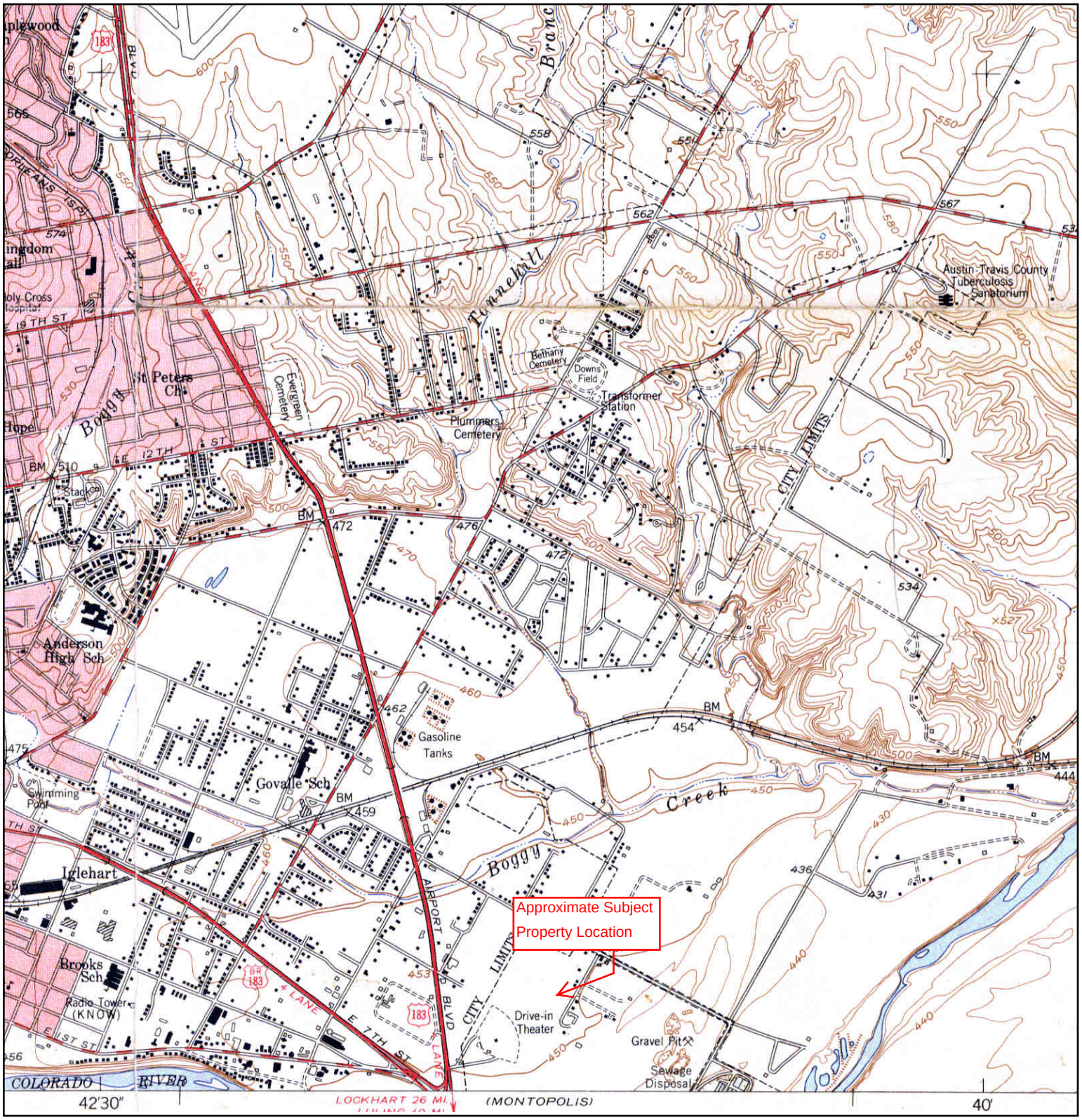

N	TARGET QUAD NAME: AUSTIN EAST MAP YEAR: 1954 SERIES: 7.5 SCALE: 1:24000	SITE NAME: Levandar Loop ADDRESS: 7201 Levandar Loop Austin, TX 78721 LAT/LONG: 30.2534 / -97.6875	CLIENT: TRC Environmental Consultants CONTACT: Teal Glass INQUIRY#: 4096927.4 RESEARCH DATE: 10/09/2014

Historical Topographic Map

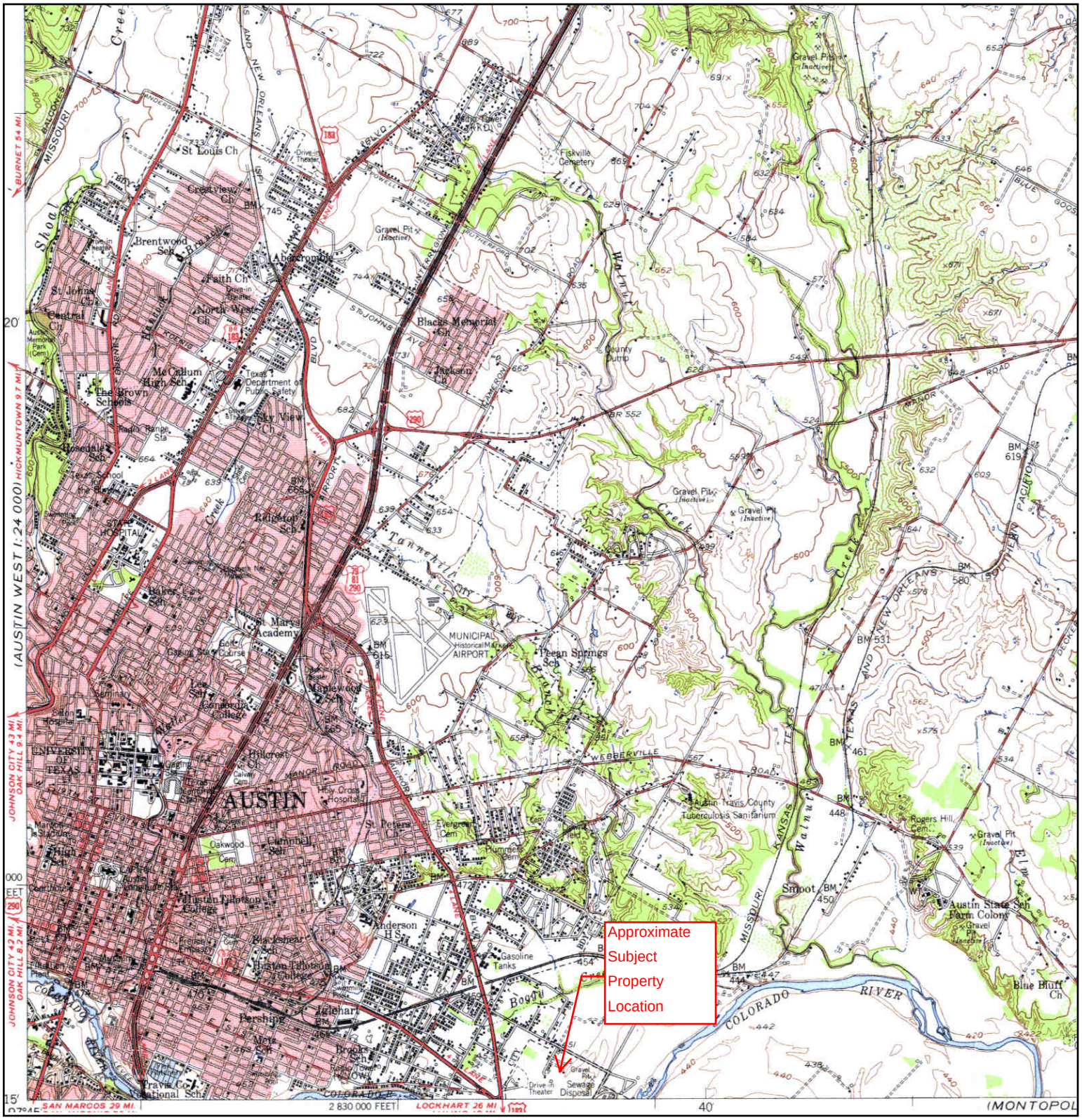

N	TARGET QUAD NAME: AUSTIN MAP YEAR: 1955 SERIES: 15 SCALE: 1:62500	SITE NAME: Levandar Loop ADDRESS: 7201 Levandar Loop Austin, TX 78721 LAT/LONG: 30.2534 / -97.6875	CLIENT: TRC Environmental Consultants CONTACT: Teal Glass INQUIRY#: 4096927.4 RESEARCH DATE: 10/09/2014

Historical Topographic Map

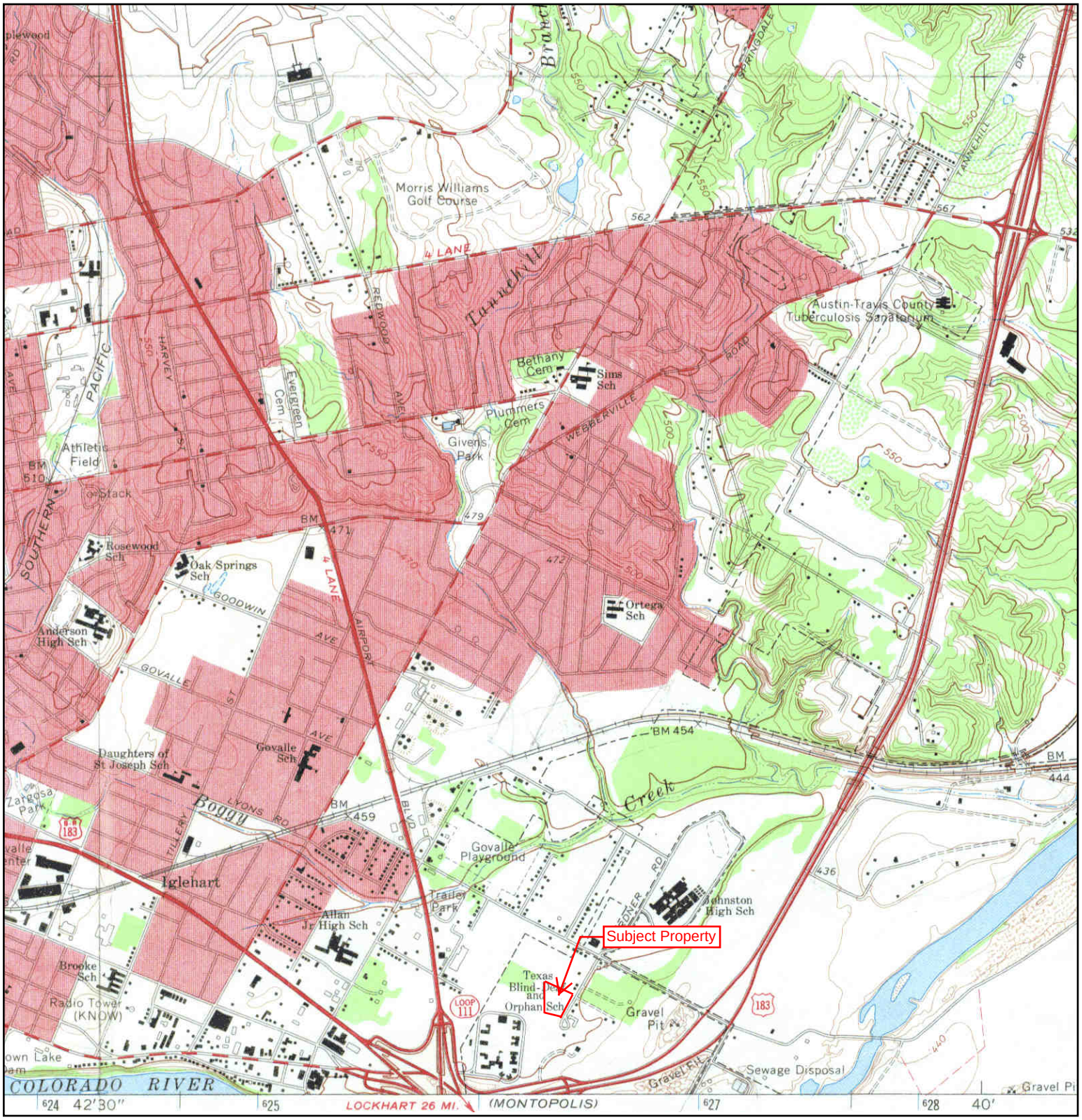

N	TARGET QUAD NAME: AUSTIN EAST MAP YEAR: 1966 SERIES: 7.5 SCALE: 1:24000	SITE NAME: Levandar Loop ADDRESS: 7201 Levandar Loop Austin, TX 78721 LAT/LONG: 30.2534 / -97.6875	CLIENT: TRC Environmental Consultants CONTACT: Teal Glass INQUIRY#: 4096927.4 RESEARCH DATE: 10/09/2014

Historical Topographic Map

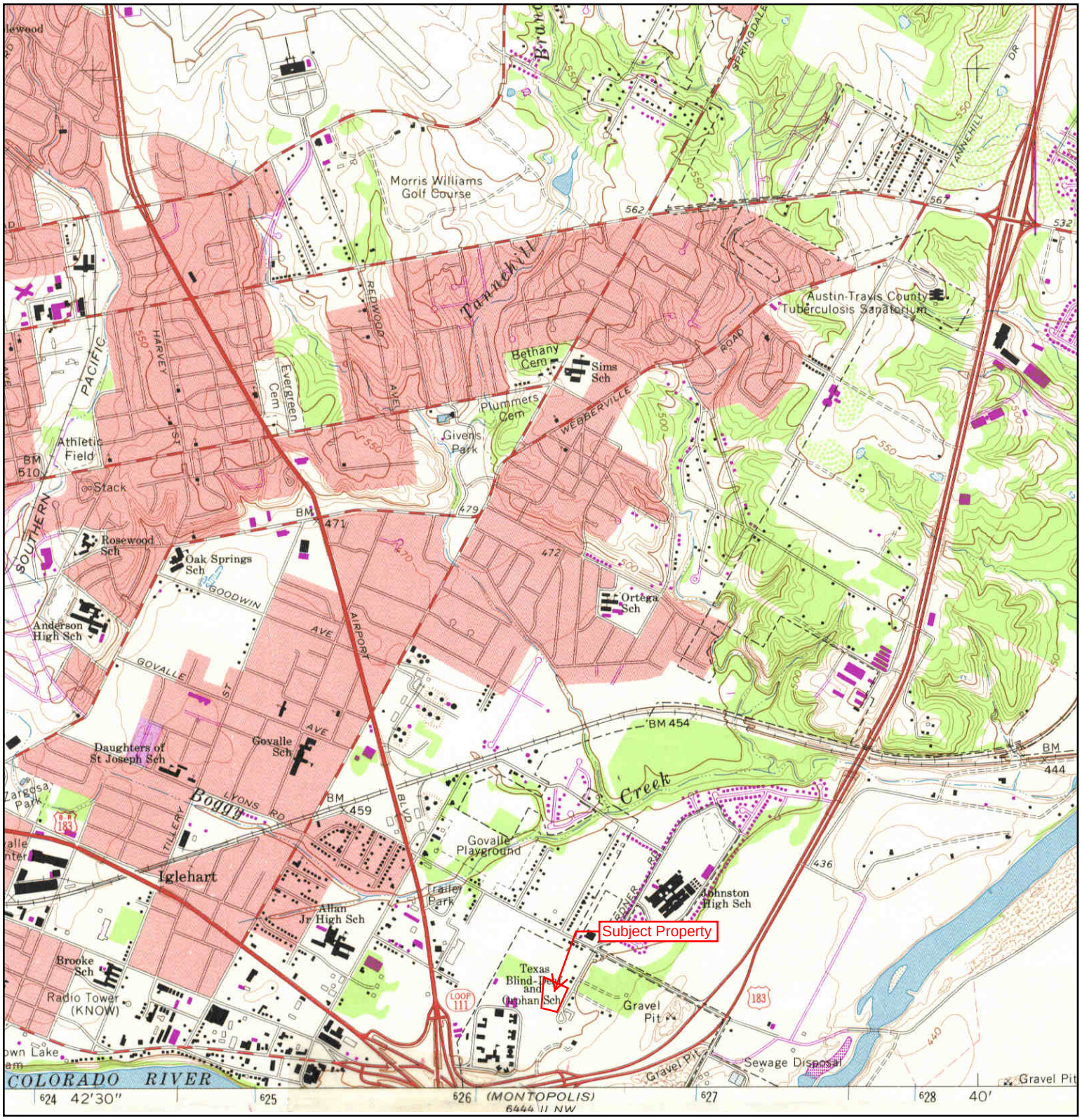

N	TARGET QUAD NAME: AUSTIN EAST MAP YEAR: 1973 PHOTOREVISED FROM :1966 SERIES: 7.5 SCALE: 1:24000	SITE NAME: Levandar Loop ADDRESS: 7201 Levandar Loop Austin, TX 78721 LAT/LONG: 30.2534 / -97.6875	CLIENT: TRC Environmental Consultants CONTACT: Teal Glass INQUIRY#: 4096927.4 RESEARCH DATE: 10/09/2014

Historical Topographic Map

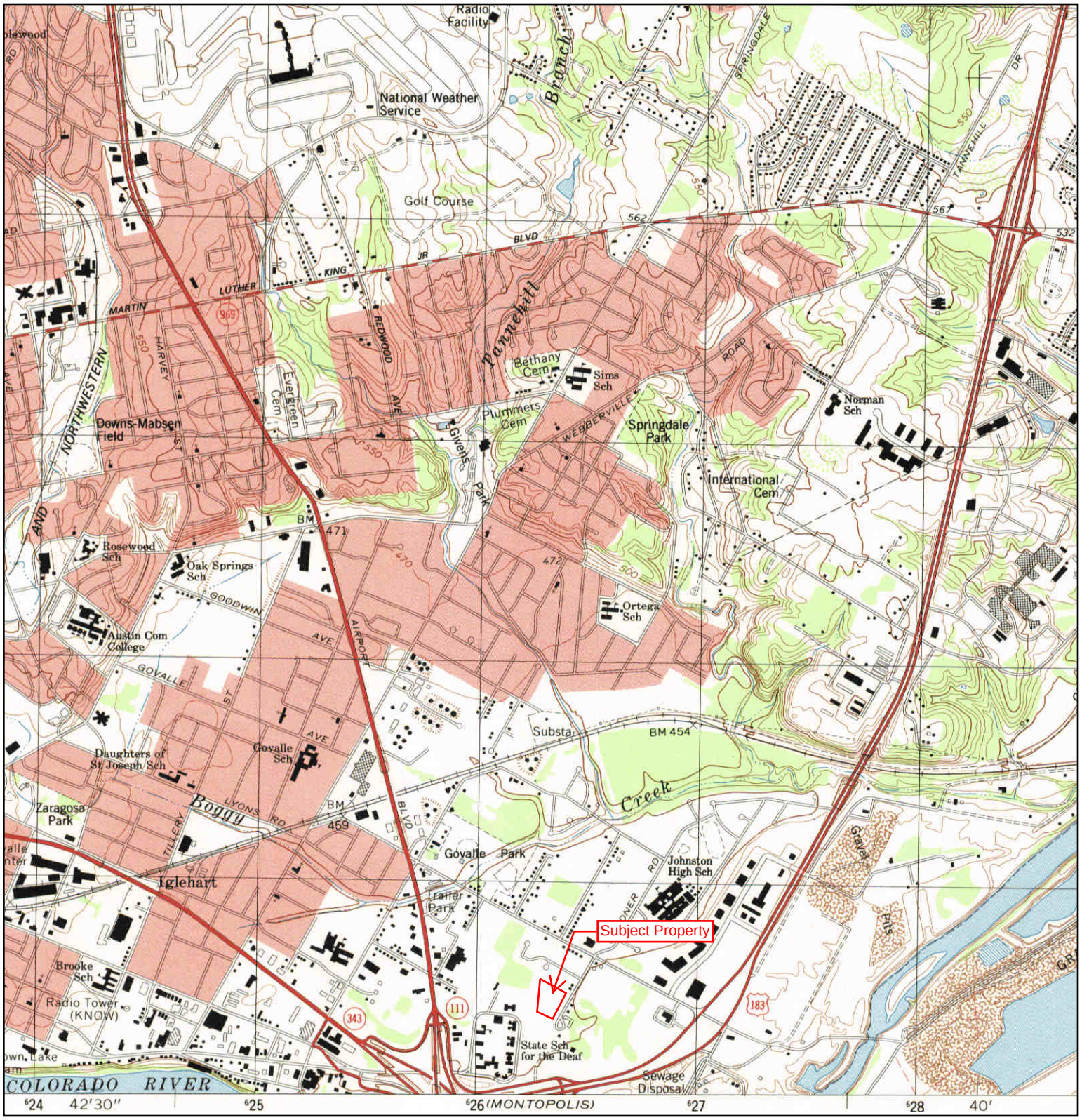

N	TARGET QUAD NAME: AUSTIN EAST MAP YEAR: 1988 SERIES: 7.5 SCALE: 1:24000	SITE NAME: Levandar Loop ADDRESS: 7201 Levandar Loop Austin, TX 78721 LAT/LONG: 30.2534 / -97.6875	CLIENT: TRC Environmental Consultants CONTACT: Teal Glass INQUIRY#: 4096927.4 RESEARCH DATE: 10/09/2014

Historical Topographic Map

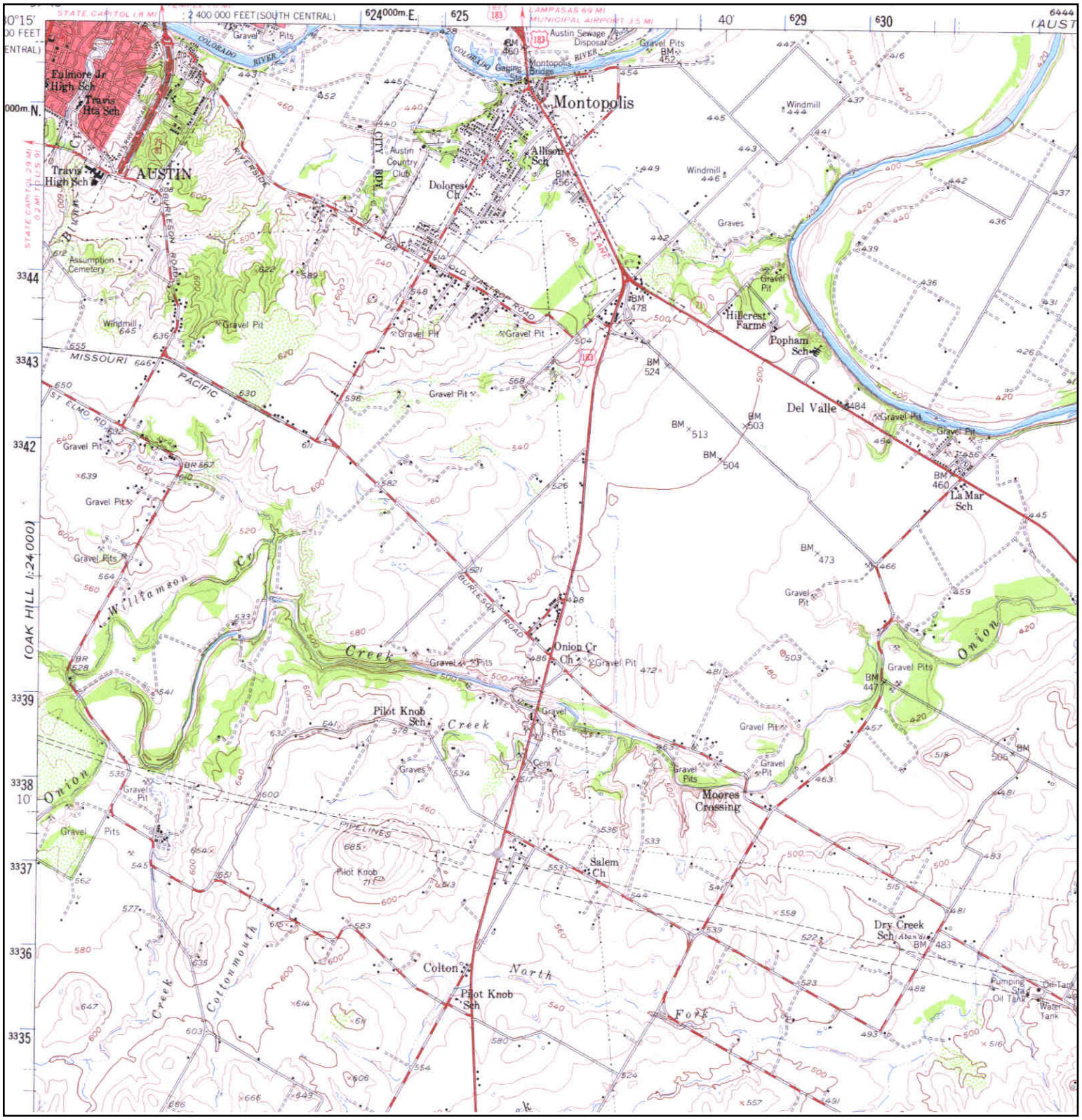

	ADJOINING QUAD				
N	NAME:	MONTOPOLIS	SITE NAME:	Levandar Loop	CLIENT: TRC Environmental Consultants
	MAP YEAR:	1955	ADDRESS:	7201 Levandar Loop Austin, TX 78721	CONTACT: Teal Glass INQUIRY#: 4096927.4
	SERIES:	15	LAT/LONG:	30.2534 / -97.6875	RESEARCH DATE: 10/07/2014
	SCALE:	1:62500			

Historical Topographic Map

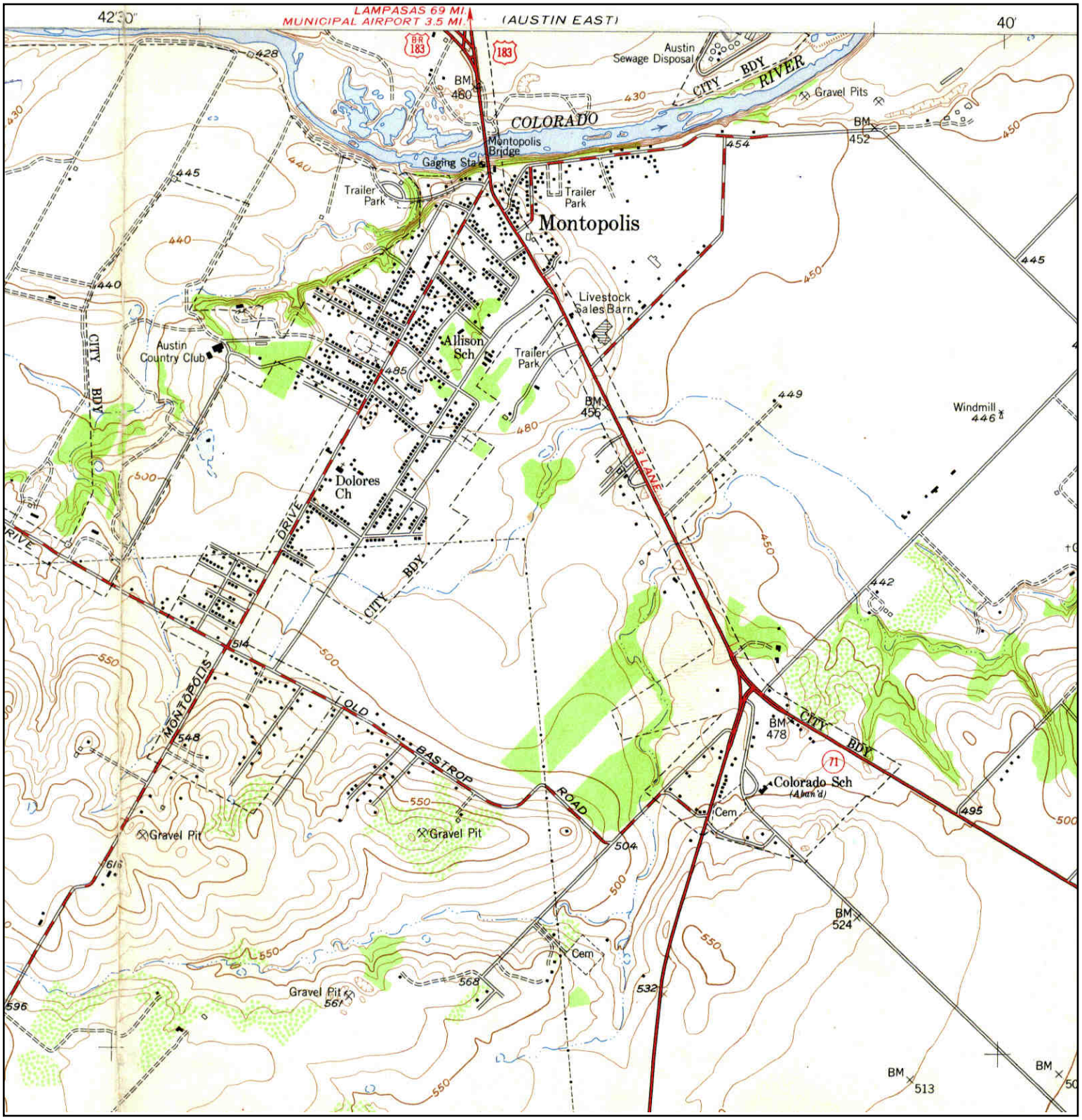

N	ADJOINING QUAD NAME: MONTOPOLIS MAP YEAR: 1955 SERIES: 7.5 SCALE: 1:24000	SITE NAME: Levandar Loop ADDRESS: 7201 Levandar Loop Austin, TX 78721 LAT/LONG: 30.2534 / -97.6875	CLIENT: TRC Environmental Consultants CONTACT: Teal Glass INQUIRY#: 4096927.4 RESEARCH DATE: 10/07/2014

Historical Topographic Map

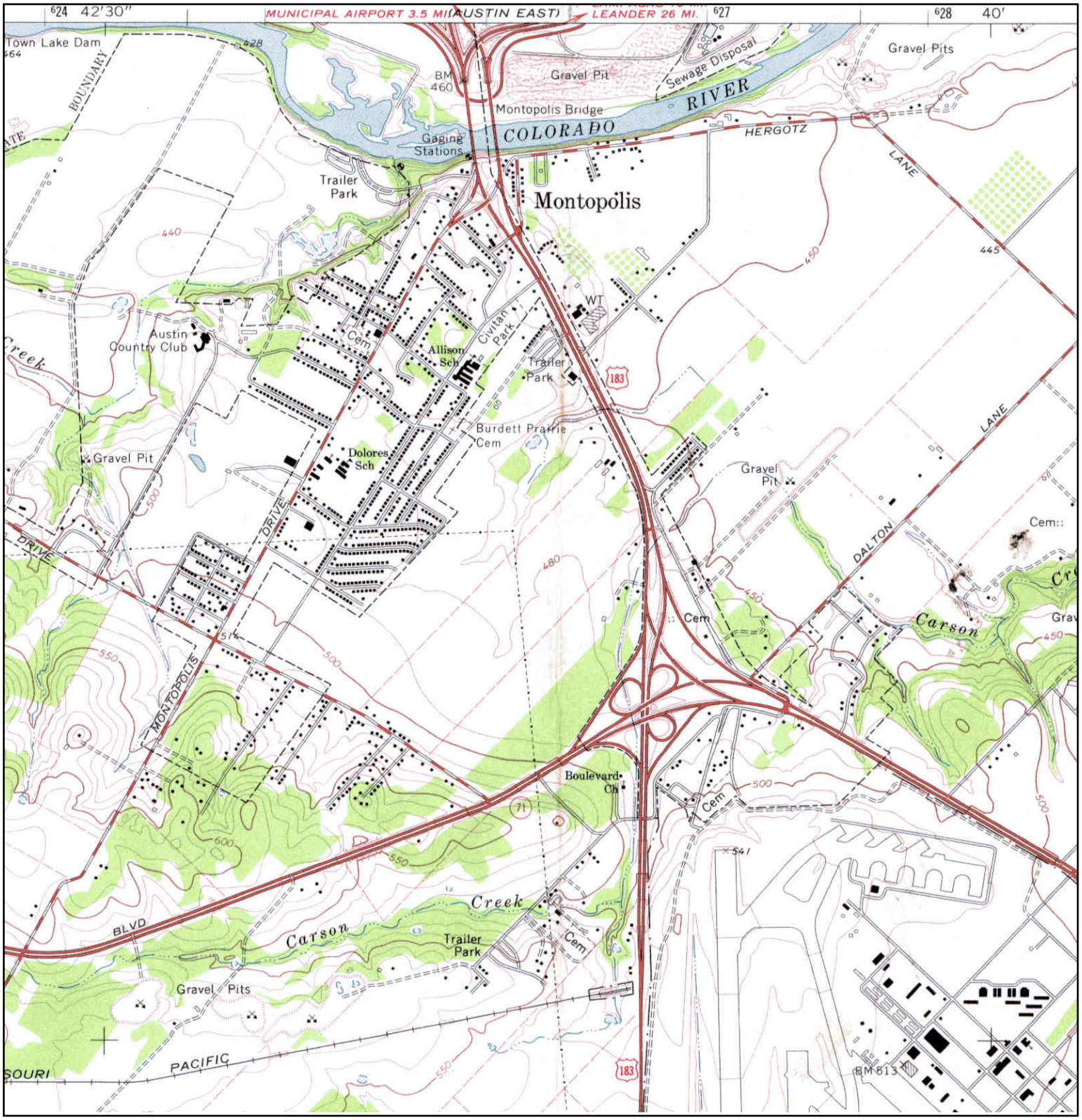

N	ADJOINING QUAD NAME: MONTOPOLIS MAP YEAR: 1966 SERIES: 7.5 SCALE: 1:24000	SITE NAME: Levandar Loop ADDRESS: 7201 Levandar Loop Austin, TX 78721 LAT/LONG: 30.2534 / -97.6875	CLIENT: TRC Environmental Consultants CONTACT: Teal Glass INQUIRY#: 4096927.4 RESEARCH DATE: 10/07/2014

Historical Topographic Map

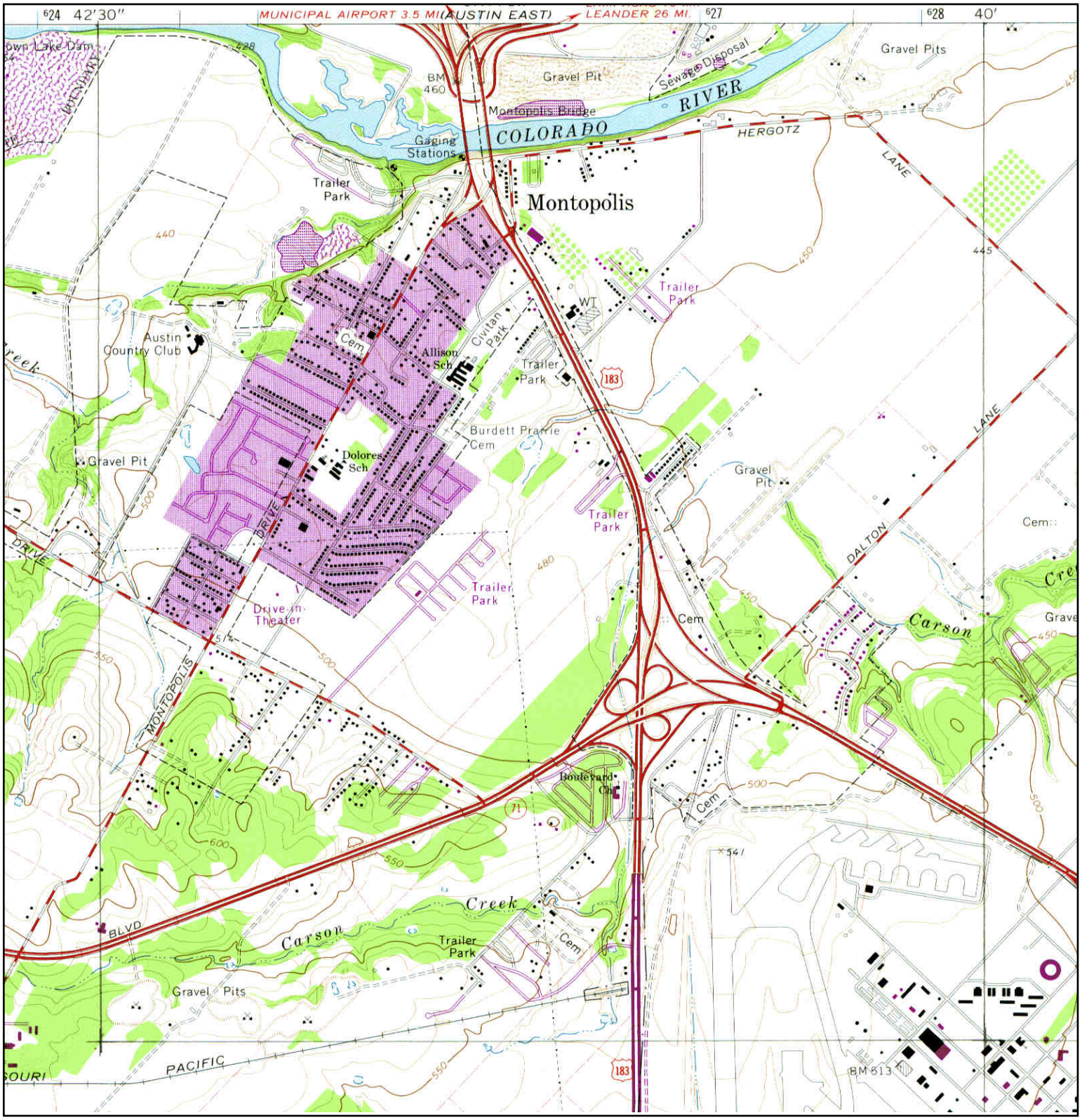

N	ADJOINING QUAD NAME: MONTOPOLIS MAP YEAR: 1973 PHOTOREVISED FROM :1966 SERIES: 7.5 SCALE: 1:24000	SITE NAME: Levandar Loop ADDRESS: 7201 Levandar Loop Austin, TX 78721 LAT/LONG: 30.2534 / -97.6875	CLIENT: TRC Environmental Consultants CONTACT: Teal Glass INQUIRY#: 4096927.4 RESEARCH DATE: 10/07/2014

Historical Topographic Map

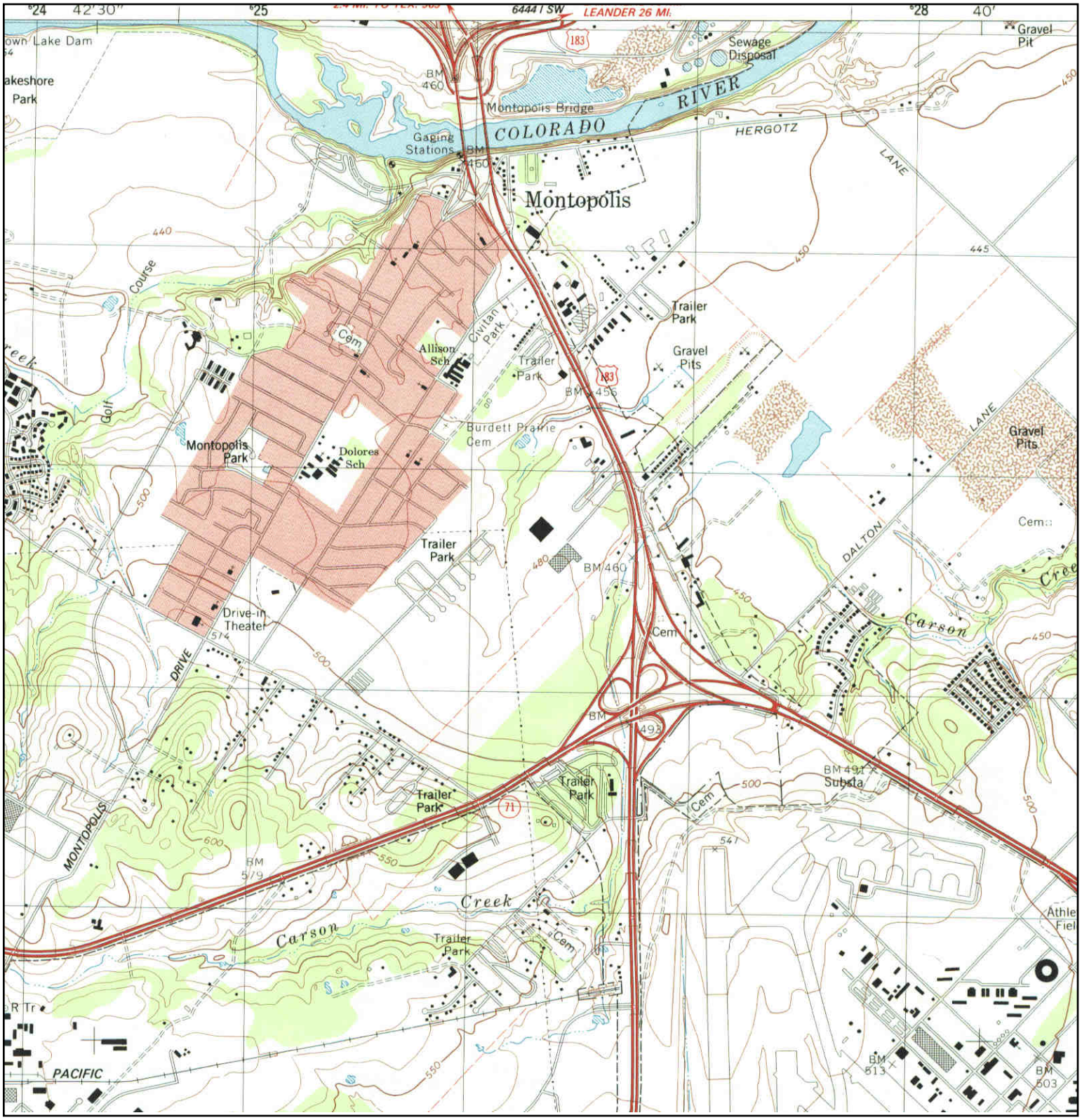

	ADJOINING QUAD				
N	NAME:	MONTOPOLIS	SITE NAME:	Levandar Loop	CLIENT: TRC Environmental Consultants
	MAP YEAR:	1988	ADDRESS:	7201 Levandar Loop Austin, TX 78721	CONTACT: Teal Glass INQUIRY#: 4096927.4
	SERIES:	7.5	LAT/LONG:	30.2534 / -97.6875	RESEARCH DATE: 10/07/2014
	SCALE:	1:24000			

Levandar Loop
7201 Levandar Loop
Austin, TX 78721

Inquiry Number: 4096927.5
October 06, 2014

The EDR-City Directory Abstract

Environmental Data Resources Inc

6 Armstrong Road
Shelton, CT 06484
800.352.0050
www.edrnet.com

TABLE OF CONTENTS

SECTION

Executive Summary

Findings

City Directory Images

Thank you for your business.
Please contact EDR at 1-800-352-0050
with any questions or comments.

Disclaimer - Copyright and Trademark Notice

This Report contains certain information obtained from a variety of public and other sources reasonably available to Environmental Data Resources, Inc. It cannot be concluded from this Report that coverage information for the target and surrounding properties does not exist from other sources. **NO WARRANTY EXPRESSED OR IMPLIED, IS MADE WHATSOEVER IN CONNECTION WITH THIS REPORT. ENVIRONMENTAL DATA RESOURCES, INC. SPECIFICALLY DISCLAIMS THE MAKING OF ANY SUCH WARRANTIES, INCLUDING WITHOUT LIMITATION, MERCHANTABILITY OR FITNESS FOR A PARTICULAR USE OR PURPOSE. ALL RISK IS ASSUMED BY THE USER. IN NO EVENT SHALL ENVIRONMENTAL DATA RESOURCES, INC. BE LIABLE TO ANYONE, WHETHER ARISING OUT OF ERRORS OR OMISSIONS, NEGLIGENCE, ACCIDENT OR ANY OTHER CAUSE, FOR ANY LOSS OR DAMAGE, INCLUDING, WITHOUT LIMITATION, SPECIAL, INCIDENTAL, CONSEQUENTIAL, OR EXEMPLARY DAMAGES. ANY LIABILITY ON THE PART OF ENVIRONMENTAL DATA RESOURCES, INC. IS STRICTLY LIMITED TO A REFUND OF THE AMOUNT PAID FOR THIS REPORT.** Purchaser accepts this Report "AS IS". Any analyses, estimates, ratings, environmental risk levels or risk codes provided in this Report are provided for illustrative purposes only, and are not intended to provide, nor should they be interpreted as providing any facts regarding, or prediction orforecast of, any environmental risk for any property. Only a Phase I Environmental Site Assessment performed by an environmental professional can provide information regarding the environmental risk for any property. Additionally, the information provided in this Report is not to be construed as legal advice.

Copyright 2014 by Environmental Data Resources, Inc. All rights reserved. Reproduction in any media or format, in whole or in part, of any report or map of Environmental Data Resources, Inc. or its affiliates is prohibited without prior written permission.

EDR and its logos (including Sanborn and Sanborn Map) are trademarks of Environmental Data Resources, Inc. or its affiliates. All other trademarks used herein are the property of their respective owners.

EXECUTIVE SUMMARY

DESCRIPTION

Environmental Data Resources, Inc.'s (EDR) City Directory Abstract is a screening tool designed to assist environmental professionals in evaluating potential liability on a target property resulting from past activities. EDR's City Directory Abstract includes a search and abstract of available city directory data. For each address, the directory lists the name of the corresponding occupant at five year intervals.

Business directories including city, cross reference and telephone directories were reviewed, if available, at approximately five year intervals for the years spanning 1896 through 2013. This report compiles information gathered in this review by geocoding the latitude and longitude of properties identified and gathering information about properties within 660 feet of the target property.

A summary of the information obtained is provided in the text of this report.

RECORD SOURCES

EDR is licensed to reproduce certain City Directory works. Reproduction of City Directories without permission of the publisher may be a violation of copyright.

Data by infoUSA®

Copyright©2008
All Rights Reserved

RESEARCH SUMMARY

The following research sources were consulted in the preparation of this report. An "X" indicates where information was identified in the source and provided in this report.

Year	Source	TP	Adjoining	Text Abstract	Source Image
2013	Cole Information Services	-	X	X	-
2008	Cole Information Services	-	X	X	-
2007	Polk City Directory	-	X	X	-
2002	R. L. Polk Co. Publishers	-	X	X	X
1996	R. L. Polk Co., Publishers	-	X	X	X
1990	R. L. Polk Co., Publishers	-	X	X	X
1984	R. L. Polk Co., Publishers	-	X	X	X
1980	R. L. Polk Co., Publishers	-	X	X	X
1975	R. L. Polk Co., Publishers	-	X	X	X
1970	R. L. Polk Co., Publishers	-	X	X	X
1965	R. L. Polk Co., Publishers	-	X	X	X
1962	R.L. Polk Co., Publishers	-	X	X	X
1958	Morrison Fourmy Directory Co., Publishers	-	-	-	-
1953	Morrison Fourmy Directory Co., Publishers	-	-	-	-

EXECUTIVE SUMMARY

Year	Source	TP	Adjoining	Text Abstract	Source Image
1947	Morrison Fourmy Directory Co., Publishers	-	-	-	-
1940	Morrison Fourmy Directory Co., Publishers	-	-	-	-
1935	Morrison Fourmy Directory Co., Publishers	-	-	-	-
1929	Morrison Fourmy Directory Co., Publishers	-	-	-	-
1922	Morrison Fourmy Directory Co., Inc. Publishers	-	-	-	-
1916	Morrison Fourmy Directory Co., Publishers	-	-	-	-
1911	Morrison Fourmy Directory Co., Compilers, Publishers and Proprietors	-	-	-	-
1906	J. B. Stephenson, Austin	-	-	-	-
1901	Morrison Fourmy, Compilers and Publishers	-	-	-	-
1896	Morrison Fourmy, Compilers Publishers	-	-	-	-

FINDINGS

TARGET PROPERTY INFORMATION

ADDRESS

7201 Levandar Loop
Austin, TX 78721

FINDINGS DETAIL

Target Property research detail.

FINDINGS

ADJOINING PROPERTY DETAIL

The following Adjoining Property addresses were researched for this report. Detailed findings are provided for each address.

7TH/AIRPORT BLVD

7TH/AIRPORT BLVD

Year	Uses	Source	
1984	7TH/AIRPORT BLVD	R. L. Polk Co., Publishers	Image pg. A4
1980	7TH/AIRPORT BLVD	R. L. Polk Co., Publishers	Image pg. A6
1975	7TH/AIRPORT BLVD	R. L. Polk Co., Publishers	Image pg. A8
1970	7TH/AIRPORT BLVD	R. L. Polk Co., Publishers	Image pg. A10
1965	7TH/AIRPORT BLVD	R. L. Polk Co., Publishers	Image pg. A12
1962	7TH/AIRPORT BLVD	R.L. Polk Co., Publishers	Image pg. A14

AIRPORT BLVD

601 AIRPORT BLVD

Year	Uses	Source	
2007	Patlan Sylvia	Polk City Directory	
1996	SCHOOL FOR THE DEAF	R. L. Polk Co., Publishers	Image pg. A2
1990	Campus	R. L. Polk Co., Publishers	Image pg. A3
	State School for the Deaf East	R. L. Polk Co., Publishers	Image pg. A3
1984	State School For The Deaf East Campus	R. L. Polk Co., Publishers	Image pg. A5
1980	State School For The Deaf East Campus	R. L. Polk Co., Publishers	Image pg. A7
1975	State School For The Deaf East Campus	R. L. Polk Co., Publishers	Image pg. A9
1970	State School For The Deaf	R. L. Polk Co., Publishers	Image pg. A11
1965	MC ADAMS JAY C EV	R. L. Polk Co., Publishers	Image pg. A13
	ORPHAN SCHOOL EV	R. L. Polk Co., Publishers	Image pg. A13
	STATE OFCS BLIND DEAF	R. L. Polk Co., Publishers	Image pg. A13
1962	Mc Adams Jay C	R.L. Polk Co., Publishers	Image pg. A15
	Orphan Sch	R.L. Polk Co., Publishers	Image pg. A15
	Tex Blind Deaf &	R.L. Polk Co., Publishers	Image pg. A15

609 AIRPORT BLVD

Year	Uses	Source	
1984	Shulers L & L Service Center	R. L. Polk Co., Publishers	Image pg. A5
1980	Shuler L&L Service Center	R. L. Polk Co., Publishers	Image pg. A7
1975	Shuler L&L Service Center	R. L. Polk Co., Publishers	Image pg. A9
1970	Shuler L&L Service Center	R. L. Polk Co., Publishers	Image pg. A11

FINDINGS

Year	Uses	Source	
1965	SERVICE AUTO REPR	R. L. Polk Co., Publishers	Image pg. A13
	SHULER WHEEL & BRAKE	R. L. Polk Co., Publishers	Image pg. A13
1962	Serv auto repr	R.L. Polk Co., Publishers	Image pg. A15
	Shuler Wheel & Brake	R.L. Polk Co., Publishers	Image pg. A15

641 AIRPORT BLVD

Year	Uses	Source
2007	Carter Micheal	Polk City Directory

711 AIRPORT BLVD

Year	Uses	Source	
1990	Performance Auto Repr	R. L. Polk Co., Publishers	Image pg. A3
1970	Airport Enco Service	R. L. Polk Co., Publishers	Image pg. A11
1965	STATION EV	R. L. Polk Co., Publishers	Image pg. A13
	WILSON S HUMBLE SERVICE	R. L. Polk Co., Publishers	Image pg. A13
1962	Prods Serv Sta	R.L. Polk Co., Publishers	Image pg. A15
	Ebys Wayne Humble	R.L. Polk Co., Publishers	Image pg. A15

725 AIRPORT BLVD

Year	Uses	Source	
2013	AMALGAMATED TRANSIT UNION TEN ZERO N	Cole Information Services	
2008	ATU1091	Cole Information Services	
	AMALGAMATED TRANSIT UNION LOCAL 1091	Cole Information Services	
2007	AMALGAMATED TRANSIT UNION labor org	Polk City Directory	
2002	AMALGAMATED TRANSIT UNION labor org	R. L. Polk Co. Publishers	Image pg. A1
1996	SER JOBS FOR PROGRESS INC	R. L. Polk Co., Publishers	Image pg. A2
1990	Texas Federal Inspection Servic e Insp	R. L. Polk Co., Publishers	Image pg. A3
	bidga 386 B	R. L. Polk Co., Publishers	Image pg. A3
1975	Texas Federal Inspection Service	R. L. Polk Co., Publishers	Image pg. A9
1970	Texas Federal Inspection Service	R. L. Polk Co., Publishers	Image pg. A11

727 AIRPORT BLVD

Year	Uses	Source	
2008	THE LORDS FAVOR	Cole Information Services	
2007	IRONLION employmrnent contractors	Polk City Directory	
2002	SOUTHWEST BUMPER EXCHANGE truck equip & parts mfrs	R. L. Polk Co. Publishers	Image pg. A1
1996	SOUTHWEST	R. L. Polk Co., Publishers	Image pg. A2

FINDINGS

Year	Uses	Source	
1996	BUMPER EXCHANGE	R. L. Polk Co., Publishers	Image pg. A2

729 AIRPORT BLVD

Year	Uses	Source	
2007	DOHMAN ELECTRIC sound sys & equip mfrs	Polk City Directory	
2002	GREATER NEW LIFE CHRISTIAN CHR churches	R. L. Polk Co. Publishers	Image pg. A1
1970	Under Constn	R. L. Polk Co., Publishers	Image pg. A11

AIRPORT/E 7TH

AIRPORT/E 7TH

Year	Uses	Source	
1965	AIRPORT/E 7TH	R. L. Polk Co., Publishers	Image pg. A13
1962	AIRPORT/E 7TH	R.L. Polk Co., Publishers	Image pg. A15

CESAR CHAVEZ/E 7TH ST

CESAR CHAVEZ/E 7TH ST

Year	Uses	Source
2007	CESAR CHAVEZ/E 7TH ST	Polk City Directory

FINDINGS

TARGET PROPERTY: ADDRESS NOT IDENTIFIED IN RESEARCH SOURCE

The following Target Property addresses were researched for this report, and the addresses were not identified in the research source.

Address Researched	Address Not Identified in Research Source
7201 Levandar Loop	2013, 2008, 2007, 2002, 1996, 1990, 1984, 1980, 1975, 1970, 1965, 1962, 1958, 1953, 1947, 1940, 1935, 1929, 1922, 1916, 1911, 1906, 1901, 1896

ADJOINING PROPERTY: ADDRESSES NOT IDENTIFIED IN RESEARCH SOURCE

The following Adjoining Property addresses were researched for this report, and the addresses were not identified in research source.

Address Researched	Address Not Identified in Research Source
7TH/AIRPORT BLVD	2013, 2008, 2007, 2002, 1996, 1990, 1958, 1953, 1947, 1940, 1935, 1929, 1922, 1916, 1911, 1906, 1901, 1896
AIRPORT/E 7TH	2013, 2008, 2007, 2002, 1996, 1990, 1984, 1980, 1975, 1970, 1958, 1953, 1947, 1940, 1935, 1929, 1922, 1916, 1911, 1906, 1901, 1896
CESAR CHAVEZ/E 7TH ST	2013, 2008, 2002, 1996, 1990, 1984, 1980, 1975, 1970, 1965, 1962, 1958, 1953, 1947, 1940, 1935, 1929, 1922, 1916, 1911, 1906, 1901, 1896
601 AIRPORT BLVD	2013, 2008, 2002, 1958, 1953, 1947, 1940, 1935, 1929, 1922, 1916, 1911, 1906, 1901, 1896
609 AIRPORT BLVD	2013, 2008, 2007, 2002, 1996, 1990, 1958, 1953, 1947, 1940, 1935, 1929, 1922, 1916, 1911, 1906, 1901, 1896
641 AIRPORT BLVD	2013, 2008, 2002, 1996, 1990, 1984, 1980, 1975, 1970, 1965, 1962, 1958, 1953, 1947, 1940, 1935, 1929, 1922, 1916, 1911, 1906, 1901, 1896
711 AIRPORT BLVD	2013, 2008, 2007, 2002, 1996, 1984, 1980, 1975, 1958, 1953, 1947, 1940, 1935, 1929, 1922, 1916, 1911, 1906, 1901, 1896
725 AIRPORT BLVD	2013, 2008, 1984, 1980, 1965, 1962, 1958, 1953, 1947, 1940, 1935, 1929, 1922, 1916, 1911, 1906, 1901, 1896
725 AIRPORT BLVD	2007, 2002, 1996, 1990, 1984, 1980, 1975, 1970, 1965, 1962, 1958, 1953, 1947, 1940, 1935, 1929, 1922, 1916, 1911, 1906, 1901, 1896
727 AIRPORT BLVD	2013, 2007, 2002, 1996, 1990, 1984, 1980, 1975, 1970, 1965, 1962, 1958, 1953, 1947, 1940, 1935, 1929, 1922, 1916, 1911, 1906, 1901, 1896
727 AIRPORT BLVD	2013, 2008, 1990, 1984, 1980, 1975, 1970, 1965, 1962, 1958, 1953, 1947, 1940, 1935, 1929, 1922, 1916, 1911, 1906, 1901, 1896
729 AIRPORT BLVD	2013, 2008, 1996, 1990, 1984, 1980, 1975, 1965, 1962, 1958, 1953, 1947, 1940, 1935, 1929, 1922, 1916, 1911, 1906, 1901, 1896

Source Page Images Appendix

TP	Adjoining	Source
-	✓	R. L. Polk Co. Publishers

AIRPORT BLVD 2002

AGUA CALIENTE CV Cont'd

5405 ● Rosado Nestor 512-851-7258
HOUSEHOLDS 5

AGUA FRIO DR (LAGO VISTA)
• ZIP CODE 78645 CAR-RT R021
19606 Clevinger Terry M & Sandra L [18] ♠ 512-267-3566
19800 Ford Elizabeth P [5] ..512-267-7456
19804 Thurmond Fred A & Samantha D [5] ♠ 512-267-6363
HOUSEHOLDS 3

AGUA FRIO DR (LEANDER)-FROM 6301 SIERRA VISTA DR
+ LA PALOMA LN INTERSECTS

AGUILA CIR (AUSTIN)-FROM 4101 GALLO CIR
• ZIP CODE 78734 CAR-RT R091
4101 ● Allcom Guy ♠ 512-266-0050
+ VENADO DR INTERSECTS
HOUSEHOLDS 1

AINEZ DR (AUSTIN)-FROM 5799 PALO BLANCO LN SOUTHWEST
• ZIP CODE 78744 CAR-RT C015
5801 DOVE SPRINGS RECREATION CTR recreation centers 512-447-5875
+ VILLAGE SQUARE DR INTERSECTS
BUSINESSES 1

AINSWORTH ST (AUSTIN)-FROM 5745 S CONGRESS AVE WEST
• ZIP CODE 78745 CAR-RT C042
106 Pirrung Frank E & Patricia A [20] ♠ 512-447-4246
110 Pirrung Jacqueline R [20] ♠ 512-383-9074
35 Hall David L & Lois A [13] ♠ 512-445-5556
114 Biesik William W Jr [4] ..512-912-8925
Cella Patricia S [3] 512-416-1664
115 Amaro Raymond N [14] ♠ 512-416-7912
119 Hedfelt Lynn M & Frederick S [17] ♠ 512-443-6740
121 Linnebur Darius W [12] ♠ 512-326-4783
123 Ibanez Alberto D [12] ♠ 512-441-6471
200 Cordova Melissa D [9] ♠ 512-443-4211
201 Colombo Antonio J [20] ♠ 512-444-7166
202 35 Evans Darla R [5] ♠ 512-462-0908
205 Rodriguez Ruben G [11] ♠ 512-441-6554
208 Pulido Jose B [20] ♠ 512-442-2013
210 Drake Robert S Jr & Graca P [17] ♠ 512-462-2879
+ GLEN MEADOW DR INTERSECTS
HOUSEHOLDS 15

AIRCRAFT LN (AUSTIN)-FROM 3001 GENERAL AVIATION AVE
+ SURVIVAL RD INTERSECTS

AIRE LIBRE DR (AUSTIN)-FROM 10703 BOULDER LN NORTHWEST
• ZIP CODE 78726 CAR-RT R052
9501 Loofs Ricky V & Trudy K [4] ♠ 512-219-6101
9508 Castonguay Kevin J & Nancy [3] ♠ 512-335-4774
9513 Moon Nathan I [8] ♠ ..512-335-9648
9517 Duck Joe T [8] ♠ 512-249-0494
9521 Moon Byeong D [2] ♠ 512-257-7534
9524 Qu Jian [5] ♠ 512-336-3815
9525 Xiao Guangming M [3] ♠ 512-401-6656
9528 Patel Ashvinbhai N & Vibha A [3] ♠ 512-257-9642
9532 Anderson David B [2] ♠ 512-401-8669
9533 Kolehmainen Teemu M [4] ♠ 512-401-9545
9537 Sridhar Dasaratha V [2] ♠ 512-258-6287
9544 Bailey Ben L [2] ♠ 512-918-0991
9548 Victor David W & Linda D [7] ♠ 512-331-7600
9552 Reynolds Robert D & Kathleen W [2] ♠ 512-249-7517
9600 Pandya Ketan B & Priti K [4] ♠ 512-335-5538
9604 ● Mandava Ravi K & Asha L ♠ 512-990-0674
9607 Machavarapu Sai G [3] ♠ 512-401-0920
9608 Chung Dae S [2] ♠ 512-249-8250
9611 Friedman Jerry W & Jeanette M [4] ♠ 512-249-6326
9612 Smith Kirk A & Lynn A [2] ♠ 512-249-2925
HOUSEHOLDS 20

AIRLINE TER (AUSTIN)-FROM 6701 VIEWING PL
• ZIP CODE 78719 CAR-RT C005
8701 ● Flynn Kelly J ♠ 512-243-6315
8802 Ramirez Julio [5] 512-243-0781

AIRLINE TER Cont'd

8803 Laporte James E [20] ♠ 512-243-1419
8804 Goldstein James L [11] ♠ 512-243-1189
8806 R & E PRINTING ETC printers 512-243-1535
Sisneros Ricky S & Eva [6] ♠ 512-243-1535
8808 88 Dixon Billy H & Ruth S [20] ♠ 512-243-1452
+ CREEDMOOR RD BEGINS
BUSINESSES 1 HOUSEHOLDS 6

AIROLE WAY (AUSTIN)-FROM 2401 WILKE DR
• ZIP CODE 78704 CAR-RT C027
1812 Addison Nikki K [17] ♠ 512-442-6717
Bell Crystal [8] ♠ 512-442-0350
+ RUNDELL PL INTERSECTS
1902 Bentley Christopher O [6] 512-442-3888
1903 Mock Roy P & Ruth B [20] ♠ 512-442-7662
1906 GROWING DESIGNS INC landscape contractors 512-443-7522
1908 Crossthwaite Nancy S [2] ♠ 512-447-1879
• ZIP CODE 78704 CAR-RT C035
2100 B Ennis Stephen C [6] ♠ 512-443-4634
2101 ● Diamond Celena ..512-444-8260
2102 Carnicom Richard S [20] ♠ 512-444-3885
2104 Hedeke David K [20] ♠ 512-447-6421
2108 Hussey James H Jr [14] ♠ 512-445-2887
2112 Sanders David M & Sally T [20] ♠ 512-442-3537
+ FORTUNE DR ENDS
BUSINESSES 1 HOUSEHOLDS 11

AIROSO CV (AUSTIN)-FROM 5999 COUGAR DR WEST
• ZIP CODE 78745 CAR-RT C007
900 ● Gonzalez Alvarado ..512-416-7876
● Murray Stacy 512-442-7713
D Randel Jodi M & Martin S [4] 512-916-0193
901 ● Narvaez Cecilia 512-442-6009
● Ochoa Elmer 512-851-9169
B Negrete David A [7] ..512-441-5389
902 ● Ramirez Cesar 512-851-8603
● Ward Alba 512-442-6805
904 A ● Contreras Rosa ..512-851-9177
905 ● Aguilar David 512-442-9430
● Popoca Amando 512-441-5872
● Reyes Gabriel 512-326-9537
Thomas Mica [3] 512-444-9102
906 ● Phillips James 512-444-2517
907 C ● Ayala Juventino ..512-804-0705
HOUSEHOLDS 15

AIRPORT BLVD (AUSTIN)-FROM 1301 TILLERY ST NORTHWEST
• ZIP CODE 78702 CAR-RT C002
720 ● Bobo Jeremy 512-386-8780
BONNIE JEAN KISER LAWN SVC lawn & grounds maintenance 512-385-2885
● Bridinger William 512-247-6490
● Cox Pamela 512-389-0125
● Garcia Epitacio 512-389-3479
● Garcia Oscar 512-389-0406
Gonzales Angelica [2] ..512-389-5391
● Guerra Martin 512-386-9725
● Loechel James 512-386-8165
● Lopez Sam 512-385-6274
MID-TOWN RV PARK campgrounds 512-385-2885
● Mireles Miguel 512-385-1992
Morgan David R [2] 512-386-9240
● Navarro Dianira 512-386-9381
● Opela Alfred 512-386-6428
Perry Jason [3] 512-385-1887
● Podolnick Blossom ..512-389-3146
● Remster Richard 512-389-2719
● Sanchez Celsa 512-386-7634
Smith Allan [2] 512-386-5197
Storm John [2] 512-386-9786
● Thomas Diana 512-385-1288
Tooley Donald [4] 512-386-5488
● Vasquez Maximiano 512-385-8052
Villegas Jorge [2] 512-385-5480
14 Browning Johnny L [4] 512-386-6375
16 Quezada Jesus Q [4] 512-389-3089
26 Bradock Bubba [2] ..512-385-4595
28 Mikeska Eric M [5] ♠ 512-386-8052
720 34 Garza Leticia S [2] ..512-386-6004
42 ● Mathers Christopher 512-385-9975
47 Goll Paul I Jr [5] 512-385-7237
78 Carpenter Rebekah L & Samuel P [4] 512-386-6536
85 ● Bowen John & Amanda 512-386-9432
94 ● Herrera Matthis ..512-389-3628
98 RAINBOW PAINTING CO painters 512-288-8387

AIRPORT BLVD Cont'd

101 Sanchez Virma A [3] 512-385-6174
BV13 Nava Claudia L [3] 512-385-1463
725 AMALGAMATED TRANSIT UNION labor org 512-386-6485
727 SOUTHWEST BUMPER EXCHANGE truck equip & parts-mfrs 512-389-2621
729 GREATER NEW LIFE CHRISTIAN CHR churches 512-385-1077
750 FIVE STAR TRANSPORTATION trucking-motor freight 512-385-5757
760 TEXAS MAC FAB INC welding 512-385-3770
764 AUSTIN AIR & HYDRAULIC hydraulic equip-rpr ..512-385-4323
KIOSK USA LTD assembly & fabricating serv 512-386-9022
C CAPITOL BEARING SVC bearings 512-385-9500
801 HANSEN PIPE AND PRODUCTS concrete products 512-385-3950
C JACOBS BRUCE EQUIPMENT trucks-industrial 512-385-9229
812 AAA MILL INC cabinet makers 512-385-2215
814 PLUMBERS & PIPE FITTERS labor org 385-0002
817 AFFORDABLE REFINISHING SVC floor laying refinishing/resur 512-385-5665
LA CABANA restaurants 512-385-1979
MACHADO CUSTOM SPEED & MACHINE motorcycles-customizing 512-385-8969
828 PONCE'S ENTERPRISE STEEL INC 512-385-9262
RIVERA WELDING mufflers & exhaust sys-engine ..512-386-6212
830 SAM'S RADIATOR INC auto radiator rpr 512-385-0140
832 SCOTTY'S DRIVESHAFT & MACHINE drive shafts 512-385-9767
836 GOODWILL INDUSTRIES social serv & welfare org ..512-389-3277
841 ● Bedolla Roberto & Gloria 512-386-9030
BEL-AIRE MOBILE HOME PARK mobile homes 512-385-3600
● Endsley James 512-385-1452
● Flores Nancy 512-386-8188
Gervais Justin E [16] ♠ 512-386-6727
● Jones Rickey 512-385-1485
McCarty Terence [2] 512-386-9517
● Merino Manda 512-385-5042
● O'Neil Rory 512-386-9188
● Perales Sarah 512-385-0264
● Shaffett Bobby 512-389-3135
● Smyers Tim 512-389-1408
● Thornton Marie 512-389-1590
Tubbs R S [2] 512-386-8185
Waymar R [2] 512-389-2886
Wykle S [2] 512-386-9521
3 Martin Lillian R [9] ♠ ..512-389-2311
15 Nash Etoi S [9] 512-385-4928
15 ● Pond Willard 512-385-6205
16 Gutzke John H [7] ..512-389-1157
17 Gorman Moms A Jr [7] 512-389-2250
18 Randle Keith B [8] ..512-389-2375
50 Clawson Jack G & Betty [11] 512-389-2087
54 ABECO ELECTRIC electric contractors 512-385-6655
55 Sanchez Martha & Samuel [2] 512-385-7571
56 Goeken Jo A [7] 512-386-5285
60 Castillo Pedro E & Concepcio Z [18] ♠ 512-389-3270
68 Elliott George [6] ♠ ..512-385-0937
70 ● Reed Lynn M 512-386-5164
72 Alvarez Jose L [5] ♠ 512-385-2850
73 Boyd Russell L [20] ♠ 512-389-2980
75 Vasquez Ruben [5] ..512-385-9481
76 Balamonte Anthony J & Joyce R [7] ♠ 512-385-4142
844 DAN'S HAMBURGERS INC restaurants 512-385-2262
853 ACCESS MINI-STORAGE storage-household & commercial 512-385-3140
863 QUIX FOOD STORE grocers-retail 512-385-0821
TEX-MEX BEAUTY SHOP beauty salons 512-385-5675
+ SHADY LN INTERSECTS
+ BOLM RD INTERSECTS
+ RAILROAD CROSSES
1112 AIRPORT CLEANERS cleaners 512-926-5048
1116 GOVALLE FOOD STORE grocers-retail 512-926-4961
1119 AUTO BODY auto rpr & serv 512-926-2337
1124 WEB AUTOMOTIVE auto rpr & serv 512-926-2626
+ KIRK AVE CONTINUES

AIRPORT BLVD Cont'd

1130 BESTOP FOOD MARKET convenience stores ..512-928-1235
+ GOODWIN AVE ENDS
1133 ELECTRONIC EXPERTS PARTS & SVC 512-926-4420
1135 QUIKIE PICKIE STORES convenience stores ..512-928-4105
1136 183 RADIATOR SVC auto radiator rpr 512-250-1351
DIAMOND SHAMROCK CORP serv stations-gasoline & oil 512-928-1764
1138 A & A PAWN SHOP pawnbrokers 512-928-1337
180 DOLLAR STORE genl merchandise-retail ..512-927-0914
+ GUNTER ST INTERSECTS
1143 TWO-DAY AUTO PAINTING & BODY auto body-rpr & painting 512-926-9980
1143 1/2 MC DONALD'S restaurants 512-926-1234
1144 GOLDEN FRIED CHICKEN restaurants 512-928-2074
KWIK-WASH COIN LAUNDRY laundries-self serv ..512-929-9663
PIZZA HUT restaurants 512-933-1444
RESOURCE MANAGERIAL SVC business mgmt consultants 512-926-6527
WALGREENS pharmacies 512-929-7085
140 RENT-A-CENTER furniture-renting & lease 512-926-1025
200 SUBWAY SANDWICHES & SALADS restaurants 512-928-9220
210 AIRPORT CHIROPRACTIC & REHAB clinics 512-926-0990
210 HUGHES CHRISTINE DC chiropractors dc 512-926-0990
230 STATE FARM INSURANCE insurance 512-928-8889
240 SMILE CENTER dentists 512-929-7888
640 JACKSON HEWITT tax return preparation/filing 512-478-6324
650 MILLPOND LIQUOR STORE liquors-retail 512-928-0305
700 BANK OF AMERICA banks 929-6000
A SHORT STOP restaurants 512-928-1010
1148 CITY MARKET grocers-retail 512-926-4011
WESTERN UNION money transfer serv 512-926-4011
1149 DOUBLE R GROCERY grocers-retail 512-928-3597
1149 1/2 LEOS PHILLIPS 66 FULL SVC STA serv stations-gasoline & oil 512-926-4110
1150 CHURCH'S CHICKEN OF AUSTIN restaurants 512-926-1350
1151 JACK IN THE BOX restaurants 512-928-8381
1165 FOOD STAMP OFC ..512-929-7330
1166 EZ PAWN pawnbrokers 512-928-3947
1180 GREATER TEXAS FEDERAL CREDIT 512-929-8534
1181 MANNY'S AUTO & CUSTOM CHASSIS auto rpr & serv 512-933-1501
1197 QUICKSURANCE 512-928-3313
TITAN AUTO INSURANCE insurance-auto 512-928-3313
1198 TRUE HOPE CHURCH OF GOD-CHRIST churches ..512-926-1901
1199 EAST SIDE LIQUOR STORE liquors-retail 512-926-2177
+ OAK SPRINGS DR INTERSECTS
+ HARVEY LN INTERSECTS
+ E 12TH ST INTERSECTS
+ TILLERY ST INTERSECTS
+ E 13TH ST INTERSECTS
+ E 13TH ST INTERSECTS
+ E 14TH ST INTERSECTS
+ E 14 1/2 ST INTERSECTS
+ E 16TH ST INTERSECTS
+ E 18TH ST INTERSECTS
• ZIP CODE 78702 CAR-RT C014
1805 TERRY'S SEAFOOD restaurants 512-477-3233
1811 COMPTROLLER OF PUBLIC ACCOUNTS 512-463-3700
1815 SONIC DRIVE-IN restaurants 512-474-8511
1823 POPEYE'S CHICKEN & BISCUITS restaurants 512-477-2302
+ E MARTIN LUTHER KING JR BLVD INTERSECTS
+ E RIVERSIDE DR INTERSECTS
• ZIP CODE 78722 CAR-RT C051
1923 TACO BELL restaurants 512-469-0225
+ HIGGINS ST ENDS
2001 FASHION NAILS manicuring 512-472-2761
A SUNNY WIGS wigs toupees & hairpieces 512-474-5268

AIRPORT BLVD Cont'd

2003 DOC'S AUTO INSURANCE insurance 473-2000
GEORGE BRABHAM INSURANCE insurance 512-474-5804
2005 CENTRAL TEXAS HEALTH CTR chiropractors dc 512-472-3557
MAGER ANDREW DC chiropractors dc 512-472-3557
2009 100000 AUTO PARTS auto parts & supl-retail-new 512-474-6326
A TEAM AUTOS auto dlrs-used cars 512-494-0099
AUSTIN AUTO ASSISTANCE auto dlrs-used cars 512-472-6605
+ ECKERT ST ENDS
2023 AUSTIN CUSTOM UPHOLSTERY auto seatcovers tops/upholster 512-480-8300
2035 NETWORK AUTO BODY & PAINT SHOP auto body-rpr & painting 512-478-4597
2039 AIRPORT CLUB & GRILL restaurants 512-499-8744
2101 200 AUSTIN SEAFOOD PRODUCTS 512-478-3494
+ PANNELL ST ENDS
+ THEO DR BEGINS
+ MOSS ST ENDS
2201 GCR AUSTIN TRUCK TIRE CTR tire-dlrs-retail 512-478-3412
2204 A-1 AUTO FINANCE financing consultants 512-279-0328
SAMS QUICK STOP convenience stores 512-472-6018
2213 ACE AMERICA'S CASH EXPRESS check cashing serv ..512-481-9451
+ MANOR RD INTERSECTS
3701 EL SENTENARIO night clubs 512-708-1911
3710 SOUTHWEST TIRE tire-dlrs-retail 512-474-4828
3712 BEST RATE AUTO INSURANCE INC insurance 512-477-8748
3724 KENNY DORHAM MIDDLE SCHOOL schools 512-322-9580
3737 HERTZ RENT A CAR auto renting & lease 512-320-0256
3800 HAMILTON ELECTRIC WORKS INC electric motors-dlrs/rpr 512-472-2428
3811 TRAVIS TILE SALES tile-ceramic-distributors 512-478-8705
3822 AMERICAN FLAT GLASS DISTR INC glass-whol 512-474-2375
3823 PAUL MITCHELL OF TEXAS 512-469-9193
R P KINCHELOE CO 512-479-6488
ULTIMATE SALON SVC beauty salons 512-469-9193
C CASABELLA ARCHITECTS architects 512-458-5700
3833 Mendoza Sonya [2] ..512-392-5476
3839 AIRPORT TEXACO serv stations-gasoline & oil 512-472-5330
3840 MONEY BOX check cashing serv 512-476-3183
3842 MAINSTOP GROCERY convenience stores ..512-472-1277
3848 AIRPORT FLORIST florists-retail 512-476-4871
FLOWERLAND FLORIST florists-retail 512-469-6015
3850 MORRISON AUTO INC auto dlrs-used cars 512-474-6205
3851 CAPITAL AERO INC aircraft servicing/maintenance 512-476-0555
101 SOUTHWEST KEY PROGRAM INC social serv & welfare org 512-474-7442
102 ABC PLAN LOANS loans 512-478-7272
103 YORK INTERNATIONAL CORP air conditioning contrs & sys 512-481-0220
104A FIRST STATE LOAN loans 512-472-8246
104A KWIK CASH LOANS financing 512-477-2244
104 A D INTERIORS genl contractors 512-482-9892
105 BEN HUR SHRINE TEMPLE fraternal org 512-480-0812
105 BENHUR SHRINE CIRCUS circus companies 512-636-5770
107 D & S RESIDENTIAL WORK SHOP developmentally disabled info 512-469-0249
108 ACE BOLT & SCREW CO bolts & nuts 512-457-1020
3883 Harris Jason [2] 512-392-1305
+ E 38 1/2 ST INTERSECTS
+ EAST AVE INTERSECTS
+ E 40TH ST INTERSECTS
4005 SI CORP INC environmntl & ecologcl serv 512-494-9239
1-100 AVW AUDIO VISUAL INC sound sys & equip ..512-459-6094
4063 Riojas Sara A [3] 512-392-6220
+ SCHEFFER AVE INTERSECTS
• ZIP CODE 78722 CAR-RT C057

TP	Adjoining	Source
-	✓	R. L. Polk Co., Publishers

AIRPORT BLVD 1996

AGGIE LN cont'd

Address Zip+4 CarrRte Phone

1513 Wolff Roy H ... -1829 C054 453-6502
1517 Mesecke J M ... -1829 C054 454-7936
1700 Scott Robert T ... -1832 C054 459-7273
1701 Capp C ... -1831 C054 371-1420
1702 Click Franklin D ... -1832 C054 452-7830
1704 Anderson Gilbert ... -1832 C054 453-8791
1705 Doud Warren ... -1831 C054 458-8923
1706 Muehlbrad Emory W .. -1832 C054 459-0440
Muehlbrad Mark ... -1832 C054 459-0440
1707 CAPITAL GRANNIES . -1831 C054 371-3402
Roman D A ... -1831 C054 467-0128
1708 Griffin George M ... -1832 C054 453-0820
1710 Rush L E ... -1832 C054 451-2390
1712 CREATIVE OUTDOOR LIVING ENVRNT ... -1832 C054 612-7020
Brown Lisa M ... -1832 C054 459-4590
Childers John ... -1832 C054 459-4590
1713 Schermerhorn Phillip ... -1831 C054 453-8597
1715 Williams B J ... -1831 C054 451-2251
1716 Dekle James S ... -1832 C054 453-3831
1717 Gorton Dan Jr ... -1831 C054 452-3957
1718 Cross N ... -1832 C054 453-0840
Harris Leigh ... -1832 C054 458-2488
1719 Moyers Audrea ... -1831 C054 453-5036
Moyers Doug ... -1831 C054 453-5036
1800 Joseph Adam ... -1834 C054 454-9395
McNulty M ... -1834 C054 454-9395
1801 Lavas K A ... -1833 C054 453-8537
Raska Peter A ... -1833 C054 453-5552
1803 Robertson A D ... -1833 C054 454-6457
1804 Cloud Glenn E ... -1834 C054 452-9619
1805 Lynch Cecil A ... -1833 C054 454-5533
1806 Fulbright Charlie ... -1834 C054 454-5536
Fulbright Lisa ... -1834 C054 454-5536
1808 Michaelsen Hedrich ... -1834 C054 459-1750
Tomlin Phil ... -1834 C054 459-1750
1810 Looney D ... -1834 C054 458-4816
1811 McCarty Gabe ... -1833 C054 458-8758
Wetherold John ... -1833 C054 458-8758
1812 Newbury H E ... -1834 C054 459-8970
1813 Noel Martin ... -1833 C054 451-9308
1900 Hanselman John ... -1836 C054 467-6735
Zallar Marlene ... -1836 C054 467-6735
1901 Livingston Deborah ... -1835 C054 467-0469
Popp Daniel ... -1835 C054 467-0469
1902 Scott J H ... -1836 C054 453-8826
Scott Jacque T ... -1836 C054 453-8826
1905 Saxton P ... -1835 C054 453-7779
Saxton Robert B ... -1835 C054 453-7779
1906 Rainosek Frank G ... -1836 C054 452-8908
1907 Lazo M ... -1835 C054 419-0895
1908 Lajole Joe ... -1836 C054 450-1035
Nelson Melinda B ... -1836 C054 454-6365
1909 Christal Mark ... -1835 C054 459-5791
1910 Fisher E P ... -1836 C054 453-6415
1911 Bruesch M ... -1835 C054 452-4945
Schell Eric ... -1835 C054 452-4945
Schell Margaret ... -1835 C054 452-4945

BUSINESSES 2 HOUSEHOLDS 89

AGUA VIS (A) 78734

16001 Manteris Dean ... -3572 R015 266-7329
16006 Nasworthy Avis ... -3572 R015 266-2036
16018 Edwards J L ... -3572 R015 266-1414
16019 Spradling Danny ... -3572 R015 266-2963
16025 Dove Shannon ... -3572 R015 266-3372
16026 Lusher Corinne ... -3572 R015 266-3610
16100 Eller Faye ... -3501 R015 266-7045
Purcell D ... -3501 R015 266-1018
Purcell D ... -3501 R015 266-2100
16102 Sanford E J ... -3501 R015 266-1621
16111 Davis E ... -3501 R015 266-2384
16115 Colbath Roy L ... -3501 R015 266-2329

HOUSEHOLDS 12

AGUA CALIENTE CV (A) 78744

5400 Nieto M L ... -3847 C019 326-2942
5401 Johnson Allan ... -3847 C019 441-2027
Johnson Alias ... -3847 C019 441-2027
5402 Causey M A ... -3847 C019 444-7217
Davis Louis D ... -3847 C019 445-5314
5403 Harris Dana ... -3847 C019 707-2611
Harris Terrence ... -3847 C019 707-2611
5404 Prince Rose ... -3847 C019 445-7401
Santos Olga ... -3847 C019 441-7759

HOUSEHOLDS 9

AGUA FRIO DR (L) 78645

19606 Clevinger Terry ... -5103 R005 267-3566

HOUSEHOLDS 1

AINSWORTH ST (A) 78745

106 Pirrung Frank ... -4012 C069 447-4246
110 Pirrungm Jackie ... -4012 C069 444-1551
114 Vogelman Marbe ... -4012 C069 443-2549
Vogelman Tim ... -4012 C069 443-2549
119 Hedfelt Fred ... -4011 C069 443-6740
Hedfelt Lynn ... -4011 C069 443-6740
121 Linnebur Darius ... -4011 C069 326-4783
123 Ibanez Alberto ... -4011 C069 441-8471
125 Delacruz John P ... -4011 C069 444-1396
201 Colombo Antonio ... -4078 C069 444-7166
202 Johnson Charlo ... -4077 C069 443-1223
203 Newton Debbie ... -4078 C069 416-9903
Newton Steve ... -4078 C069 416-9903
204 Barrientos Kristi ... -4077 C069 707-1715
208 Pulido Joe B ... -4077 C069 442-2013

HOUSEHOLDS 15

AIRLINE TER (A) 78719

8701 Heath John J ... -3101 C005 243-0543
8702 Reveale Glenn ... -3102 C005 243-0682
8800 Nolte Martha ... -3104 C005 243-1344
Pelto Rebecca ... -3104 C005 243-1344
8802 Omahony Janet ... -3104 C005 243-2442
8803 Laporte James E ... -3103 C005 243-1479
8804 Goldstein Larry ... -3104 C005 243-1189
8805 Shoemaker Janice ... -3103 C005 243-1398
8808 Dixon Bill H ... -3104 C005 243-1452

HOUSEHOLDS 9

AIROLE WAY (A) 78704

1810 Rose Bill ... -3224 C027 326-5700
1814 Guerra Joe C ... -3224 C027 442-6052
Guerra Milty ... -3224 C027 442-6052
1900 Campbell James M ... -3225 C027 444-2183
1902 Ingram Glee ... -3225 C027 441-3278
King Gerry ... -3225 C027 441-3278
1903 Mock Roy P ... -3225 C027 442-7662
1906 GERALD A KING ... -3225 C027 443-2728

AIROLE WAY cont'd

Address Zip+4 CarrRte Phone

GROWING DESIGNS LANDSCAPING ... -3225 C027 443-7522
King Gerald A ... -3225 C027 443-2728
1908 Bass Scottie ... -3225 C027 447-4389
Bass Tom ... -3225 C027 447-4389
2100 MOUNTAIN MADNESS ... -3227 C027 443-5854
Harris K S ... -3227 C027 443-5854
Stephenson J ... -3227 C027 452-9102
2101 ISSER GENZINK REALTY ... -3226 C027 442-2398
Genzink Rhonda ... -3226 C027 442-7944
Isser Rhonda ... -3226 C027 442-7944
Isser Steve ... -3226 C027 442-7944
2102 Carnicom C W ... -3227 C027 444-3865
Zaleski Mark ... -3227 C027 416-6985
2104 Heideke David ... -3227 C027 447-9421
2106 Hussey James ... -3227 C027 445-2887
2112 Sanders David ... -3227 C027 442-3537

BUSINESSES 4 HOUSEHOLDS 20

AIROSO CV (A) 78745

900 Barr N R ... -3870 C007 462-9677
Jaimes Jeroni ... -3870 C007 912-9984
Sanchez Herlin ... -3870 C007 912-8944
901 Hamilton Dennis ... -3877 C007 416-7738
902 Galo Nestor ... -3854 C007 442-3084
Gonzalez Adam ... -3854 C007 444-2860
904 Chavez Francis ... -3832 C007 707-1570
Custard H R ... -3832 C007 445-5627
Moreno Jose ... -3832 C007 442-4035
905 Palka Stanley ... -3833 C007 462-0508
Palka Tricia ... -3833 C007 462-0508
Rivers M ... -3833 C007 326-8971
906 Best Terry ... -3827 C007 441-6883
Flores Sonia ... -3827 C007 441-9762
Marquez Joe ... -3827 C007 444-7756
Marquez Lisa ... -3827 C007 444-7756
907 Elaammouri Yassine ... -3826 C007 462-9375

HOUSEHOLDS 17

AIRPORT BLVD (A) 78722

DELTA AIR LINES INC ... 476-4766
EMPIRE AIRLINE ... 474-4558

ZIP CODE 78702

144 MILLPOND LIQUOR STORE ... 928-0305
601 SCHOOL FOR THE DEAF ... -4101 C002 389-7221
725 SER JOBS FOR PROGRESS INC ... -4103 C002 385-7556
727 SOUTHWEST BUMPER EXCHANGE ... -4103 C002 443-5713
760 MAC FAB INC ... -4160 C002 385-3770
764 SIERRA POWER CORP ... -4160 C002 389-0033
SPECHALL GREASE TRAPS ... -4160 C002 442-0055
771 PERFORMANCE AUTO & REPAIR ... -4103 C002 389-2511
801 GIFFORD HILL & CO. -4105 C002 385-3950
806 ORANGE FOOD SVC BROKERAGE CO ... -4106 C002 385-1853
812 AAA MILL INC ... -4106 C002 385-2215
813 EAGLE HARDWOOD PLYWOOD SUPPLY . -4105 C002 385-2016
814 PLUMBERS & PIPE FITTERS ... -4106 C002 385-0002
815 STANDARD VENDING & MUSIC CO ... -4105 C002 385-0534
817 AUSTIN TRUCK WASHING & KITCHEN ... -4105 C002 837-9595
MACHADO CUSTOM SPEED & MACHINE ... -4105 C002 385-8969
TRIBE OF JUDAH CHARLEY ... -4105 C002 385-1777
826 FLASH ENTERPRISES USED CARS ... -4106 C002 385-2741
FLASH WRECKER SVC ... -4106 C002 385-2636
828 PONCE ENTERPRISE . -4106 C002 385-9262
830 SAM'S WRECKER & AUTOMOTIVE ... -4106 C002 385-0140
832 SCOTTY'S DRIVESHAFT & MACHINE ... -4106 C002 385-9767
836 GOODWILL INDUSTRIES ... -4106 C002 389-3277
841 BEL-AIRE MOBILE HOME PARK ... -4153 C002 385-3600
STAR FIELD CONSTRUCTORS ... -4153 C002 385-6872
Baiamonte Johnnie ... -4153 C002 385-4142
Banduch Norman ... -4153 C002 385-4873
Boney Arvel ... -4153 C002 385-6349
Bouchez Peggy ... -4153 C002 385-3524
Boyd Robert H ... -4153 C002 385-8672
Castillo Pedro E ... -4153 C002 389-3270
Cavazos Cesario J ... -4153 C002 385-8325
Clawson Betty ... -4153 C002 389-2087
Clawson Jack ... -4153 C002 389-2087
Contreras Bernan ... -4153 C002 385-6221
Crabtree Fred ... -4153 C002 385-1241
Delagarza Eloy ... -4153 C002 389-3621
Dunham Paul H ... -4153 C002 389-1586
Duran J ... -4153 C002 385-5243
Elliott A ... -4153 C002 385-1190
Elliott George ... -4153 C002 385-1190
Gee Gary ... -4153 C002 385-8053
Glass Mike ... -4153 C002 389-2196
Goman Morris Jr ... -4153 C002 389-2250
Gutzka John ... -4153 C002 389-1157
Lewis Al ... -4153 C002 385-0297
Lewis Joe ... -4153 C002 389-2046
Lopez Maria E ... -4153 C002 389-2075
Martin L ... -4153 C002 389-2311
Randle Keith B ... -4153 C002 389-2375
Richardson Willie M .. -4153 C002 385-1608
Rush Richard ... -4153 C002 389-1719
Sherrell Milton E ... -4153 C002 385-7299
Smith Donald C ... -4153 C002 389-2134
844 DAN'S HAMBURGERS INC ... -4106 C002 385-2262
853 ACCESS MINI-STORAGE ... -4105 C002 385-3140
863 NEW GENRE ... -4105 C002 385-1751
QUIX FOOD STORE . -4105 C002 385-0821
1008 AIRPORT APPLIANCES ... -4110 C002 385-1664
1024 JOE'S AUTOMOTIVE . -4110 C002 389-3840
1105 ANDREWS TRANSPORT CO ... -3133 C002 385-8455

AIRPORT BLVD cont'd

Address Zip+4 CarrRte Phone

CITGO PETROLEUM CORP ... -3133 C002 385-3610
CITGO PRODUCTS PIPELINE CO ... -3133 C002 385-1835
1112 AIRPORT CLEANERS -3134 C002 926-5048
1116 GOVALLE DRUG & VARIETY STORE ... -3134 C002 926-4961
1119 AIRPORT INSPECTION STICKERS ... -3133 C002 928-2512
1130 BESTOP FOOD MARKET ... -3148 C002 928-1235
1133 TINKERTRONICS ... -3149 C002 926-4420
1135 PICK & GO ... -3149 C002 928-4105
1136 CLARK AUTO CARE . -3148 C002 926-1949
DIAMOND SHAMROCK CORP ... -3148 C002 926-1764
1138 A & A PAWN SHOP . -3148 C002 928-1337
ABSOLUTE HEALTHCARE . -3148 C002 926-0990
EVERYTHING 99 CENTS ... -3148 C002 926-0790
1141½ CLUB TROPICANA . -3152 C002 933-0228
1143 ARMSTRONG AUTO GLASS ... -3152 C002 926-9988
TWO-DAY AUTO PAINTING & BODY ... -3152 C002 926-9980
1143½ MC DONALDS ... -3152 C002 926-1234
1144 BLOCKBUSTER VIDEO ... -3161 C002 928-8900
GOLDEN FRIED CHICKEN ... -3161 C002 928-2074
J & J BEAUTY SUPPLY & SALON ... -3161 C002 928-1788
JACKSON-HEWITT TAX SVC ... -3161 C002 926-3278
NATIONSBANK ... -3161 C002 928-6000
NEWBERRYS ... -3161 C002 933-0102
PIZZA HUT ... -3161 C002 933-1444
PLEMONS HARDWARE ... -3161 C002 927-1738
RENT-A-CENTER ... -3161 C002 926-1025
SHORT STOP ... -3161 C002 928-1010
STATE FARM INSURANCE ... -3161 C002 454-7814
SUBWAY SANDWICHES & SALADS ... -3161 C002 928-9220
WALGREENS DRUG STORE ... -3161 C002 929-7065
1148 WESTERN UNION ... -3148 C002 926-4011
1149 DOUBLE R GROCERY ... -3152 C002 928-3597
1149½ LEOS ISOBEL EXXON ... -3152 C002 926-4110
1150 CHURCH'S FRIED CHICKEN ... -3154 C002 926-1350
1151 GROOMER'S SEAFOOD ... -3153 C002 926-8882
TERRY'S SEAFOOD CO ... -3153 C002 928-0694
1153 JOHNSON'S AUTOMOTIVE ... -3153 C002 929-8601
1165 AFDC ... -3153 C002 929-7350
FOOD STAMP OFC .. -3153 C002 929-7330
1166 E Z PAWN ... -3154 C002 928-3947
1181 MANNY'S AUTO & CUSTOM CHASSIS ... -3153 C002 933-1501
1197 QUICKSURANCE INC -3153 C002 928-3313
WILDLIFE MARINE ... -3153 C002 926-7850
1198 TRUE HOPE CHURCH OF GOD-CHRIST ... -3154 C002 926-1901
1199 B & A LIQUORS ... -3153 C002 926-4820
1811 DISTRIBUTION CENTER ... -1658 C014 463-3813
PRINT SHOP ... -1658 C014 463-4840
1815 SONIC DRIVE-IN ... -1658 C014 474-8511
1823 POPEYE'S CHICKEN & BISCUITS ... -1658 C014 477-2302

ZIP CODE 78722

1923 TACO BELL ... -1401 C051 469-0225
2001 FASHION NAILS ... -1402 C051 472-2761
SUNNY WIGS ... -1402 C051 474-5268
2003 DOC'S AUTO INSURANCE ... -1402 C051 473-2000
2005 GRAND MARKET ... -1402 C051 478-1815
SHELBY'S DISCOUNT MERCHANDISE ... -1402 C051 478-0918
2009 100000 AUTO PARTS -1402 C051 474-8326
2023 AUSTIN CUSTOM UPHOLSTERY ... -1402 C051 480-8300
2035 NETWORK AUTO BODY & PAINT SHOP ... -1402 C051 478-4597
2037 A C FOODS CATERING ... -1402 C051 478-1644
AIRPORT CLUB & GRILL ... -1402 C051 499-8744
2101 BILL DORAN CO ... -1403 C051 476-5301
2201 GCR AUSTIN TRUCK TIRE CTR ... -1404 C051 478-3412
2204 EXPRESS LANE INC. -1405 C051 472-6018
3701 BEST ELECTRONIC PRE-PRESS SVC ... -1333 C051 472-1924
3710 SHORT STOP ... -1334 C051 469-0731
3712 ADVANTAGE AUTO INSURANCE ... -1334 C051 477-8748
KWIK CASH LOANS. -1334 C051 477-2244
3724 ANDERSON-WORMLEY REAL ESTATE ... -1334 C051 478-9802
3800 HAMILTON ELECTRIC WORKS INC ... -1336 C051 472-2428
3811 TRAVIS TILE SALES. -1335 C051 478-8705
3822 AMERICAN FLAT GLASS DISTR INC ... -1336 C051 474-2375
3823 R P KINCHELOE CO -1335 C051 479-6091
TINY'S BOOTS N THINGS UNIQUE ... -1335 C051 476-1277
3839 ROCHA'S AUTOMOTIVE SELF SERVE ... -1335 C051 472-5330
3840 MONEY BOX ... -1336 C051 476-3183
3842 DIAMOND SHAMROCK CORP ... -1336 C051 472-4397
3848 AIRPORT FLORIST INC ... -1332 C051 476-4871
FLOWERLAND FLORIST ... -1332 C051 469-8014
MC PHAIL ENTERPRISES -1332 C051 476-9846

AIRPORT BLVD cont'd

Address Zip+4 CarrRte Phone

McPhail Gerald ... -1332 C051 476-4871
McPhail Naomi ... -1332 C051 476-4871
McPhail Phyllis ... -1332 C051 476-4871
McPhail Truman ... -1332 C051 476-4871
3850 AUTO TRENDS ... -1332 C051 472-3252
JUST IN AUSTIN IMPORTS CARS ... -1332 C051 476-5056
3851 BRI INTL ... -1344 C051 708-0275
CENTURY PAGING ... -1344 C051 477-4191
CENTURY TELECOMMUNCATIONS ... -1344 C051 353-1155
J & D FLOOR COVERING ... -1344 C051 472-5791
LIGHTNING RENTAL -1344 C051 719-3030
4005 AMERICA WEST AIRLINES INC ... -1237 C051 473-2250
AMERICAN CARGO HANDLING ... -1237 C051 479-5901
BURLINGTON AIR EXPRESS ... -1237 C051 478-0595
CONTINENTAL AIRLINES ... -1237 C051 477-6831
LYKES CARTAGE CO ... -1237 C051 472-6350
NORTHWEST AIRLINES ... -1237 C051 474-4466
SOUTHWEST AIRLINES CO . -1237 C051 476-8925
USAIR INC ... -1237 C051 476-4201
4209 BROWNING RANCH .. -1139 C057 322-0482
CAPITOL WINGS ... -1139 C057 474-6597
DYNAIR CFE SVC INC ... -1139 C057 473-2171
SIGNATURE FLIGHT SUPPORT ... -1139 C057 476-5451
TEXAS PIPER ... -1139 C057 477-9000
4302 CAPPS RENT-A-CAR. -1006 C057 323-0003
4304 Caves Dion ... -1006 C057 371-7163
Caves Julie ... -1006 C057 371-7163
4305 Puryear O ... -1005 C057 478-4849
4308 Meggs E ... -1006 C057 459-5513
4309 Ching Victor ... -1005 C057 323-2191
4310 Garces Cesar ... -1006 C057 451-2794
Garces Cesar ... -1006 C057 459-8847
Garces Jane S ... -1006 C057 459-6837
4311 Bridgewater James ... -1005 C057 454-7106
4313 Fielder Rickie L ... -1005 C057 450-0180
4315 Patterson James J ... -1005 C057 452-4921
4316 Esparza Richard ... -1006 C057 451-3170
Esparza Rosi ... -1006 C057 451-3170
4317 BAHA'I FAITH OF AUSTIN ... -1039 C057 459-4417
4320 Perry Josef ... -1006 C057 452-2627
Perry Ruth ... -1006 C057 452-2627
4321 Maxwell Laura ... -1039 C057 323-9634
4324 Steene Robert C ... -1006 C057 467-8837
4325 Dykan Julie ... -1039 C057 467-0188
4326 Clary Frank ... -1006 C057 452-4021
Edwards David ... -1006 C057 452-4021
4327 Knebel Keith ... -1039 C057 302-1841
Yi Andrew ... -1039 C057 302-1841
4328 Brown Nedda ... -1006 C057 419-0274
Plumlee Kim ... -1006 C057 451-5877
4329 Maness Trish ... -1039 C057 467-7342
4331 Wills Brent ... -1039 C057 419-9740
4333 Porfirio Albert C ... -1039 C057 459-7365
4402 Munizschwab Miriam ... -1008 C057 323-5996
4404 Castillo A C ... -1008 C057 451-6090
Mendoza Betty ... -1008 C057 451-2981
4406 ROBERT DAVIS & CO ... -1008 C057 458-6105
Davis Robert B ... -1008 C057 458-6105
4410 Kratchman M ... -1008 C057 451-3019
Morse Kerry ... -1008 C057 323-2645
4411 PRINCETON APARTMENTS ... -1042 C057 467-9272
Abshire Adam ... -1042 C057 451-5607
Boyer Dianne ... -1042 C057 458-1590
Boyer Michael ... -1042 C057 458-1590
Bridges Horatio O ... -1042 C057 454-0795
Cantu Delia ... -1042 C057 451-3923
Carvajal T A ... -1042 C057 451-9538
Clarke Sonya ... -1042 C057 467-7861
Cocchiarella John C ... -1042 C057 459-1898
Daniels James M ... -1042 C057 459-0678
Escobedo Robert ... -1042 C057 451-2638
Esparza J ... -1042 C057 302-1790
Gabriel Carol ... -1042 C057 453-8404
Harper K ... -1042 C057 459-3249
Hernandez Cynthia ... -1042 C057 454-2945
Johnson Eli ... -1042 C057 323-2057
Johnson Robert L ... -1042 C057 452-6760
Jones Kaira ... -1042 C057 371-9864
Landor Mary ... -1042 C057 419-1259
Lewis Leonard ... -1042 C057 302-1278
Lewis Mary ... -1042 C057 302-1278
Lewis Mary ... -1042 C057 302-1296
Magee Kasey ... -1042 C057 451-5607
Mangaccat Leslie ... -1042 C057 419-1727
Martinets Milton ... -1042 C057 302-4692
Parker Erik C ... -1042 C057 459-7403
Quiroz Jason ... -1042 C057 452-4005
Sauls Ires ... -1042 C057 451-4184
Serrato Manuel ... -1042 C057 458-4767
Steward Shirton ... -1042 C057 451-1159
Stroup Kimberly ... -1042 C057 323-2057
Sutter H B ... -1042 C057 454-0783
Trout Jason ... -1042 C057 302-0310
Waldrup William ... -1042 C057 451-1324
Williams Laura ... -1042 C057 323-2869

ZIP CODE 78751

4507 SOUTHWEST TIRE ... -4127 C007 451-7383
4511 FIRST EVENING FOOD STORE ... -4127 C007 453-3692
4631 ALERT HOME HEALTH CARE INC .. -3441 C007 467-8769
ALLSTATE INSURANCE ... -3441 C007 452-5827
AMAZONIA ... -3441 C007 451-0958
ERIC'S BILLIARDS & DELI ... -3441 C007 454-1986
I LUV VIDEO PIZZA. -3441 C007 450-1966
LAWSON CHIROPRACTIC CTR ... -3441 C007 450-0533
VOGUE COLLEGE OF COSMETOLOGY ... -3441 C007 454-2781
WAYNE LONG PHOTOGRAPHY ... -3441 C007 458-1299
Phillips Jim ... -3441 C007 452-5827
4721 OIL WORKS INC ... -3413 C007 459-7775
4801 GENE JOHNSON CHEVRON ... -3414 C007 453-7376
4803 AIRPORT AUTO SUPPLY INC ... -3414 C007 454-3515

TP	Adjoining	Source
-	✓	R. L. Polk Co., Publishers

AIRPORT BLVD 1990

BURGLARY, HOLD UP AND FIRE
COMMERCIAL AND RESIDENTIAL
U.L. LISTED CENTRAL MONITORING
24 HOUR NETWORK SERVICE STAFF
(512) 837-8529
2305 Donley Dr., Suite No. 110 Austin, Texas 7
City Branches
FOR YOUR BEST ADDRESS
USE ZIP CODE
MR. ZIP
U.S. MAIL

AGGIE LA--Contd
1508★Williams Debra © 451-0400
1509 Hansen H Howard Jr © 452-6327
1510 Kubenka J Scott 458-5804
1512 Sovereign M S 459-9288
1513 Wolff Roy H © 453-6502
1514 Baker Steph © 452-4027
1515 Rivera Andy Jr ©
1516 Lind Pamela Mrs © 459-3210
1517★Levy Kathy 478-4068
1700 Scott Robt T © 459-7273
1701★Kitchens Pete
1702 Click Franklin D © 452-7830
1704 Anderson C Gilbert © 453-8791
1705 Doud Warren © 458-8923
1706 Muehlbrad Emory W © 459-0440
1707★Roman Dianna ©
1708 Griffin Geo M © 453-0820
1709 Funderburg Allen W ©
1710★Rush Stan 451-2390
1711 Vacant
1712★Atkins Wade W III ©
1713 Schermerhorn P L © 453-3597
1714 Layman Mabel Mrs © 453-7775
1715 Moore David W Jr 451-8935
1716 Dekle James S © 453-3831
1717 Gorton Dan
1718 Harris Leigh C © 458-2488
1719★Linroth Ted E 458-1592
YATES AV INTERSECTS
1800★Littleton Shirley
1801 No Return
1802 Bielamowicz Raymond F © 459-0361
1803 Robertson Alex D © 454-8457
1804 Cloud Glenn E © 452-9619
1805 Lynch Cecil A © 454-5533
1806★Russian Thos 453-1915
1807★Long Cynthia
1808★Tomlin Phil © 459-1750
1809 Vacant
1810 Looney De Wanda 458-4816
1811★Knutson P
1812 Newbury Harold E © 459-6970
1813★Medina Nicolas 323-0934
1900★Serrels Paul W ©
1901 James Berry F © 459-0748
1902 Scott James H © 453-8826
1903½★Sikes Allen 452-3281
1904 Roper Crystal P Mrs ©
1905 Sexton Robt B © 453-7779
1906 Rainosek Frank G © 452-8908
1907 Hall
1908 Starr F Wesley © 451-0453
1909 Vacant
1910 Ray Bobby K © 452-2737
1911 Bruesch M 452-4945
HARDY DR ITNTERSECTS

162-D
AGUA CALIENTE COVE --FROM 5400 ATASCOSA DR NORTH

ZIP CODE 78744
5400a★Prince Johnson III
5400b★Martinez Rachael
5401a★Laws Pamela
5401b★Wagner Teresa 441-4959
5402a Vacant
5402b Ordonez Mara L
5403a★Samora Ruben 441-8430
5403b Vacant
5404a★Santos Amelia
5404b★Bernal Mary A 448-2972
5405a Vacant
5405b★Houston Frank

517
AINSWORTH ST --FROM 5800 S CONGRESS WEST TO A DEAD END

ZIP CODE 78745
106 Pirrung Frank E © 447-4246
110 Pirrung Jacqueline N © 444-1551
112 Kinney Chas L © 447-8256
114 Perez Roger III © 447-2465
115 Amaro Raymond © 441-9801
117 Hedfelt Leo R © 442-6179
119 Hedfelt Lynn 443-6740
121-123 Vacant (2 Hses)
125 De La Cruz Fidel ©
200 Moreno Gena Mrs © 443-8305
201 Colombo Antonio J © 444-7166
201½ Darity Larry D ©
202★Sutton Robt
203★Grant Tina R 441-6252
204 No Return
205 Vacant
206 Pulido Joe B © 442-2013
210★Pulido Arnold © 442-3425
211★Arujo Marcos

27
AIROLE WAY --FROM 2400 RUNDELL PL SOUTH

ZIP CODE 78704
1810 Blackwell
1812★Bukstein Lee N
1814 Guerra Joe C © 442-6052
1900 Campbell James M © 444-2183
1903 Mock Roy P © 442-7662
1906 Demeter Landscape Information Services 443-7522
Growing Design Landscapes 441-0992
★King Gerald
1908 Bass Tom © 447-4389
WILKE DR INTERSECTS
2100a★Markin Jan
2100b★Caldwell Jerald E
2101a No Return
2101b Amiri Shahrzad
2102a Montoya Al G 444-0228
2102b Carnicom Clara W © 444-3885
2104 Heideke David 447-6421
2106 Rothberger Fred A © 442-8558
2109 Sanders David addl sp
2112 Sanders David artist © 442-3537

417
AIROSO CV --FROM 5900 DOUGER DR WEST

ZIP CODE 78745
900a★Darbandi Alireza G 440-0229
900b Vacant
900c★Lee Linda
900d★Gomez Maria N 444-1098
901a★Sanchez Randy
901b★Barrintos Carlos
901c★Warren Stanley
901d★Reyes Linda
902a★Slabey Alice C
902b Ingran Earl
902c★Taylor Matthew
902d★Ardel Sherry
904a★Benivades Dubie
904b Rios Asuncion J
904c★Carmona Herlinda Mrs
904d★Custard Helen
905a★Bigles Shelly
905b★Dunn Christopher
905c Taylor Bruce C
905d Williams Janice
906a★Robertson Daiana
906b★Deary Marjorie
906c★Lara Rene
906d★Hausler Jeri
907a★Barroso Lucy
907b★Sanchez Refugio M Jr
907c★Millca Joe Jr
907d★Pena Sylvia A 462-1332

92
AIRPORT BLVD --FROM 5600 E 1ST NORTH TO LAMAR BLVD

ZIP CODE 78702
601 State School for the Deaf (East Campus) 442-7821
711 Performance Auto Repra 380-2511
725 Texas Federal Inspection Service insp bldgs 385-5385
729 State Department of Agriculture 463-7701
764 Austin Drive Train Specialists Inc truck & auto parts rebldr 385-0650
GLISSMAN INTERSECTS
801 Gifford Hill & Co Inc concrete products 385-3950
806 Orange Brokerage food serv 385-1653
812 A A A Mill Inc millwork 385-2215
813 Eagle Hardwood Plywood Supply 385-2016
814 Plumbers & Steamfitters Union Local 286 385-0002
815 Standard Vending & Music Co 385-0534
817 Austin Public Scale 385-9910
817b Harleys Machine Shop mtrcycle repr 385-8909
826 Flash Wrecker Service towing serv 385-2638
Hard Bodies Collisions Inc 385-0806
828 Enterprise Steel & Concrete 385-9262
Airport Auto & Body 385-7671
829 City of Austin Fire Dept (Govalle Sta) 385-0928
830 Austin Recycling Cntr 389-2655
832 Scotty's Driveshaft mach shop 385-9767
836 Goodwill Industries of Austin used clo 389-3277
841 Bel-Aire Mobile Home Park 385-3600
Lots
2★Sorrells E
3★Fleetwood E
7★Campos A
9★Moore B
10★Valdez O
15★Tim H
17★Hankins M
21★Silgugero M
41★Garcia M
45★Pilgrim J
49★Banduch M
54★Richardson W
55★Duran J
58★Bonner K
60★Castillo P
61★Lopez R
63★Lopez A
64★Gillit M
65★Resas P
66★Cook D
67★Salazar
69★Contrears
71★Navarro Lupe
73★Boyd R
841★Mercado C
844 Dans Hamburgers 385-2262
863 Pay Less Groceries & Meat 385-0821
Mister Suds Washateria 441-1322
933 Access Mini Storage 385-3140
SHADY LA INTERSECTS
1008 Sanford & Lamont
1024 J & R Radiator Repr 385-9953
4306 Gall Mathew D 451-8717

90
BOLM RD INTERSECTS
1105 Citgo Petroleum Corporation oil producers & shippers 385-3610
1105a Arco Pipe Line Co

88
M-K-T RR CROSSES
SPRINGDALE RD INTERSECTS
1110 Airport Cleaners (Stge)
1112 Airport Cleaners 926-5048
1116 Govalle Drug & Variety Store 926-4961
1120-1122½ Vacant (3 Hses)
1124 Airport Drive Inn restr & bar 926-9086
KIRK AV ENDS
1130 Quickie Pickle gro 926-7720
GOODWIN AV INTERSECTS

188
1133 Tinkertronics Incorporated electronics 926-4420
1135 Quikie Pickle gro 926-4105
1136 B & M Transmission 926-8853
4 Rent-A-Center tv rentals 926-1025
1136½ Sigmor Shamrock Serv Station No 84 926-1764
1138a Venus Wigs wigs & toupees
1138 Kwik Wash Coin Laundries No 23 926-9026
1138b A A Pawn Shop 926-1337
1138d Cal's Barber & Beauty Supply 926-1033
1138e House of Elegance No 2 the beauty shop 926-4521
1141 Vacant
GUNTER INTERSECTS
1143 Vacant
1143½ Mc Donald's 280-4559
1144 Winn's Stores Inc No 21 variety 926-2060
Pizza Hut 929-7344
1144a Short Stop Hamburgers restr 926-1010
1146 Hall Chiropractic
1148 Foodland 926-4011
1148a Mill Pond Liquors 926-6305
1148½ Vacant
1149 Double R Grocery No 1 926-3507
1149½ Leos Isobel Exxon Products Serv Sta 926-4110
1150 Church's Chicken of Austin restr 926-1350
1151 Terry's Seafood Mkt & Restr 926-0694
1153 East Side Garage auto repair 926-8813
1165 State Human Servs Dept 929-7330
1166 E Z Pawn 926-3947
1181 Two Day Auto Painting 926-9980
1197 G M Auto Sales used cars 926-7777
1197½ Vacant
1199 B A Liquors 926-4620

68
OAK SPRINGS DR INTERSECTS
E 12TH INTERSECTS
E 13TH INTERSECTS
E 14TH INTERSECTS
E 16TH INTERSECTS
E 18TH INTERSECTS

62
ZIP CODE 78722
E MARTIN L KING BLVD INTERSECTS
HIGGINS ST INTERSECTS
1805 Austin Check Cashers Inc 474-9898
1815 Sonic 474-8511
1823 Popeye's Famous Fried Chicken 474-2302
1925 Taco Bell Number 2620 food serv 469-0225
2001 Sunny Wigs wigs 474-5268
2001b Hair'em the Salon
2003 Doc's Auto Service Insurance 473-2000
2005 Grand Market mail order catalog sls 478-0918
2009 Car Quest 474-6326
2021 Austin Car Wash 472-7210
ECKERT ST INTERSECTS
2023 Fritsche's Auto 322-0214
2035 Vacant
2039 General Rent A Car Dynasty Express Corp 322-9881
2101 Doran Bill Co Inc florist whol 476-5301
PANNELL ENDS
MOSS ENDS
2201 Perry Rose Firestone tires 478-3412
2204 Express Lane the gro & beer 472-6018
2213 Fajita Junction restr 473-8433

54
MANOR RD INTERSECTS
3710 Short Stop Hamburgers restr 469-0731
3712 Kwik Cash Loans loans 477-2244
A Budget Insurance 477-8748
3724 Anderson-Wormley Insurors & Realtors 478-9802
C & M Claims Service ins claims 478-9802
3737 Hertz Rent A Car 478-9321
3800 Hamilton Electric Works Inc elec mtrs 472-2428
3811 Travis Tile Sales 478-8705
3822 American Flat Glass Distributors glass whol 474-2375
3823 Vacant
Tiny's Western Shop 476-1277
3839 Texaco Service Station 472-5330
3840 Money Box No 9 check cashing serv 476-3183
3842 Stop'n Go Markets of Tx No 961 472-4397
3848 Airport Florist Inc 476-4871
3850 Hertz Car Sales 472-1148
3851 Numbers
101 103 Vacant (3 Stes)
104 S M Telecom Inc telecom equip 478-3737
105 Sky Chefs airline catering serv 476-4033
106 Lightning Rental & Video 469-9292
108 Kincheloe R P x-ray equip sls 479-6091
109 Vacant

262
SCHIEFFER AV INTERSECTS
4299 Corporate Wings Inc aircraft charter-rental serv 479-6716
Page Avjet aircraft serv 476-5451
4231 Hughes Aviation Service (Transit Terminal) 472-1277
4298 City of Austin
4300 Capps Rent A Car car rental 323-0003
4302 Vacant
4304 Youngquist J N © 459-9221
4305 City of Austin Fire Dept No 14 478-7871
4308 Meggs Erika E Mrs © 465-5513
4309 Vacant
4310 Smith Herbert W © 459-6837
4311 Bridgewater Jas 454-7106
4313 Vacant
4314 Palohelmo Eva L © 451-5453
4315 Johnson Jeanette S Mrs 453-1416
ROWOOD RD BEGINS
4316 Hernandez Eliz
4317 Bahai Center Bahai Faith 459-4417
4319★Turner Larry
4320 Perry E Ruth Mrs © 452-2627
4321★Bryant Jas 450-0380
4322 Floyd Novella A Mrs © 452-7216
4323★Holquin Juan B
4324 Watson Tim M 453-1020
4325 Blessener Scott 467-0188
4326a-4328 Vacant (4 Hses)
4329★Meier Myrtle S 451-2901
4330 Vacant
CRESTWOOD RD BEGINS
4331★Woodworth David T
4333 Porfirio Albert C 459-7365
PARKWOOD RD INTERSECTS
4402★Kuykendall Mary © 452-8655
4404 Castillo Annie C Mrs © 451-6090
4406 Davis Robt B © 458-6105
4408 Burg Addie O Mrs © 459-8818
4410a Vacant
4410b★Rea Tim
4411 Versailles Apartments 467-9272
101★Bell A J 453-1287
102 Rison Alton 454-1544
103 Vacant
104★Bruckman Larry 453-7188
105★Bryant Sharon 451-6658
106 No Return
107★Cabala Jose 454-3116
108 No Return
109★Starr Richd C 452-5595
110-112 Vacant (3 Apts)
113★Fowler John 454-7827
114★Houston Eugenia 451-3596
115★Jamison L S 451-1530
116★Jones Anthony Q 458-1842
117★Lowell Marta 454-7827
118-119 Vacant (2 Apts)
120 Henderson Willie J 458-6044
121 Vacant
122★Meeks Saml 458-6920
123-126 Vacant (4 Apts)
Versailles Apts (Leasing Ofc) 467-9272
128 Vacant
129 No Return
130★Nelson L L 451-6181
131★Perez Juan 454-1557
132★Reed Roy G 451-0605
133★Rico Victor 467-0552
134 Rodriguez
135 Vacant
136 Campbell Ronald 451-6658
137★Stephens Melvin 451-2360
138 Jentsch
119★Albarado S S

TP	Adjoining	Source
-	✓	R. L. Polk Co., Publishers

7TH/AIRPORT BLVD 1984

E 7TH ST—Contd
1917 Remitz Distributing Company beer whol 478-5773
1918 Marshall Rhoda V Mrs ◎ 477-0037
1920 Astran Andrew ◎ 478-5418
1922★Meserole Lucy 478-9714
1923 Schlitz Beer (Whse)
2000 El Gato Night Spot 478-0281
2001 Brackenridge Auto Supply 478-7783
2004 Solis Jessie B ◎ 477-5261
2005 Vacant
2006 Green Onion Lounge The 477-2273
2008 Caballero Joe ◎ 478-1545
2010 Vacant
2012 Clemons Fannie L Mrs ◎ 478-6510
2020 Sigmor Shamrock Service Station No 115 gas sta 476-2976
2120a Block H & R income tax serv 477-4196
2120b Scott's Pawn Shop (Annex) 477-5115
2123 Kwik-Wash Coin Laundries No 4 472-0346
2125 Vacant
2135 Vacant
2136 B J's Club 476-7786
2142 Scott's Pawn Shop Inc 477-4720
2150 Utotem Of Austin Inc No 343 gro 478-0237
CANADIAN ENDS
PROSPECT AV BEGINS
WEBBERVILLE RD BEGINS
2200 Platinum record shop 474-6853
2205 Terry's Seafood Restaurant 474-7913
2206 Houston's Furniture Repair & Upholstery Shop 476-2229
2214 No Return
2223 Vacant
2301 Payless Shoesource 472-8616
2305 Joe's Bakery & Coffee Shop 472-0017
2314 U-Pump-Um No One gas sta 477-6261
★Sanaburia David
2321 Auto Shack 477-3547
2404★Perez E G 476-9291
2409 Vacant
2410 Economy Radio & T V Service 478-2750
A & W Car Sales Inc 476-6434
2411 Williams Eug 474-1274
2413 Stewart Bros Garage & Body Shop 477-2112
2425 City Meat Co whol 476-5336

96

PEDERNALES INTERSECTS
2500 Quikie Pickie 476-2813
2501 Dale's Auto Parts Inc 474-6466
2506★Shelby E D
2510 Castillo Andrew A ◎ 477-4615
2511 Lopez Aseviom
2513 Govalle Ballroom lounge
2514 Tony's Barber Shop
2517 Fox Pit Barbecue 477-0220
2519 Vacant
2523 Perkins Mattie ◎ 478-4554
2600 El Azteca Restaurant 477-4701
2604 George's Git-It & Go gro 474-5554
2605 Mexico Bakery Inc 473-8821
2609 Barron Pete ◎ 477-5373
2613 Portillo Dorothy ◎ 477-8339
2614 Vacant
2617 Vacant
2618 Estrada Cleaners 476-8656
2620 Neighborhood Pharmacy 476-4751
CALLES INTERSECTS
2700 Rocha Mario Gulf Service Station 477-3503
2701 Govalle Shopping Center
H E B Food Store No 1 478-7328
2701b Margie's Beauty Shop 478-3692
2705 Winn's Stores Inc No 47 variety 477-0616
2715 Paul's Shoe Co 472-6260
2730 Western Auto Supply Co 478-7284
2735 K-Wolens Department Store 476-3222
2745 Austin Public Library (Govalle Br) 474-1813
2765 Lack's Furniture Centers 478-1681
2785 Maldonado Record Shop No 2 478-0020
2795 Vacant

94

PLEASANT VALLEY RD
3223 Cano's Texas Cafe 385-2154
3401 Crist James A ◎
3407 I & M Liquor Store 385-2618
3415 East L C Gulf Service
GUNTER INTERSECTS
3501 Utotem Of Austin Inc No 314 gro 385-9067
3502 Lockhart Used Cars
3511 Supreme Boutique clo 385-0285
3513 Basquette's Storage Warehouse
3515 S O S Sales kitchen cabinets 385-6642
3518 Vacant
3526 Office Lounge The 385-6255
3528 B & K Tire Company
3535 Atlas Automotive Spring And Alignment Service 385-3661

92

SPRINGDALE RD INTERSECTS
4600 Contreras Phillips Sixty Six Service Station 385-3824
4618 Trans-Tex Supply Co valves 385-8881
4711 Longhorn International Equipment Inc agrl implts 385-0825
4812 Fleet Maintenance Of Texas truck repr 385-5817
Magnum Automotive repr 385-5820
4821a★Amaya Roberto C
4821b★Ponce Domitilo
5005 Fairey Tom Co trucks industrial 385-8910
5020 Vacant
SHADY LA INTERSECTS
5119★Beaman Bob
AIRPORT BLVD INTERSECTS

5

7TH ST S —FROM 1109 W ANNIE ST SOUTH

ZIP CODE 78704

7

W ANNIE INTERSECTS

11

W MARY INTERSECTS
1901 Escalante Martin 441-1407
1903 Martinez Tony
1905 Esquivel Paul C ◎
2000 C M Morton Constn (Whse) 442-6844
Rear Lindholm Oliver G

904

7TH ST W —FROM 700 CONGRESS AV WEST TO LAKE AUSTIN BLVD

ZIP CODE 78701
CONGRESS INTERSECTS
114 Norwood Tower The (BLDG)
Lobby Alliance Bank N A 477-8181
120 Summerfield's T C Restaurant & Bar 479-6346
200 Horne Company Realtors The leasing ofc 479-0737
220 R & R Filmworks 478-7197
250 Gilbane Building Co constn co 477-4077
250 Wall Street South Securities Corp 480-0099
300 Wetzel Company Inc bldrs 480-8231
400 Corn Janda & Co cpa 487-3754
500 Rust Properties Mgmt Inc 474-7386
600 Pope & Hopper lwyrs 477-6893
625 Horne Company real est brokerage 479-6100
650 Fisher Rick P lwyr
700 National Consumer Cooperative Bank
717 Crites Charles Investments 474-0965
717 First Southwest Assoc Inc 478-7165
720 Datum Structures Eng Inc engineering firm 474-2138
800 Juen W Elizabeth Real Estate Broker 476-3170
800 Francis Thos P Office real estate investments 476-6888
825 Kusenberger Robert C & Assoc 482-0806
850 First Franklin Financial 482-8011
850 First Franklin Management real estate 482-8011
900 Johnson & Swanson lwyrs 474-4829
1100 Young Arthur & Co acct 474-1506
1200 Capital Financial Services 476-7100
1210 Shapiro Edens & Cook attys 472-8800
1300 Rust Capitol Ltd 474-0055
1300 Rust Investment Co 476-1700
1300 Norwood Investments 476-1700
1300 Rust Group 476-7100
13thfl Rust Financial Service 476-7100
13thfl Rust Properties 474-7385
1400 Texas Society Of Architects 478-7386
1400 Texas Architect Magazine 478-7386
115 Under Constn
129 Under Constn
COLORADO INTERSECTS
210 Monthly Parking Only auto 474-7386
209 Texas Commerce Bank-Austin (Drive Thru)
220 Gracy Title Building
Gracy Title Co 472-8421
ROOMS
101 Gracy Title Co ofc
200 Pittenger Wm A investments 476-4460
201 Texas Land Title Association 472-6593
202 Gracy Title Co (Ofc)
204 Vacant
206 Joseph & Rider lwyrs 474-8812
215 Texas Land Title Co (Office Space)
218 Vacant
219 Rattikin & Aulds lwyrs 477-2326
220 Vacant
STREET CONTINUED

31

ZIP CODE 78703
LAVACA INTERSECTS
303 Vacant
309 Vacant
311 Masonic Temple 478-7030
GUADALUPE INTERSECTS
402 Bragg Russ landscape archt 479-0598
Mem & Associates Inc politcal lobbist 480-8961
Shipley & Associates Inc mkt research 474-7514
Grassroots Texas political lobbist 472-9222
404 Sanborn Mary A 478-3183
405 Le Mond House Apartments 477-2829
A★Howard Ray O 477-3863
B Bailey Patricia
C★Pierce Audrey
D★Salisbury S 478-5281
E Caballero Robt J 476-9567
F★Boegner A P
G Duke Cheryl
H Stafford Shelia
407 Midtown Apartments
101 Bletner Clara K Mrs 476-8220
102 No Return
103★Trainer Randall
104★James Terry
105 Lisso Meta 478-7597
106★Smith M
201★Eyler John D
202 Hebbe Laverne H 474-8501
203 Storrs John
204★Smith N J
205 Vacant
206 Dillingham S J 476-7682
SAN ANTONIO INTERSECTS
500 Clinton Sam H 472-9979
504 Houston Wm B ◎ 476-3009
504a Vacant
504b Ashford Gary architect 478-8262
505 Posada Del Rey Condominiums 472-5935
101 Perkins Robt 477-8819
104★Auer John W Rev 477-9007
105 Louis W Roger
110 No Return
111 Ogle M C 472-3595
118★Dorsett Nancy 478-4518
201 Webberman Jerry 477-9328
202 Young E S 470-3005
203 Mc Cabe John 472-2121
206 Blasingame Margt C 476-3344
212★Salmon M E 474-8181
301★Sackton Alexander 474-8640
304 Henderson
307 Ford Jon C 477-5443
308★Heren T J
313 Pitschell Nancy 477-0016
314 Kopplin Malcolm 472-0287
317 Kazen James E 477-1241
320 Vacant
506a No Return
506b No Return
506½ Walker Doty & Freeman archts & planners 478-1316
507 Aydam Bill Construction Co genl contrs 474-5659
511 Bunton Noland Ode & Cooper lwyrs 480-8227
Fox Grayson C lwyr 480-8227
Simms Cicily lwyr 477-6462
Vance James lwyr 480-8227
Woods Jack Jr lwyr 442-7088
NUECES INTERSECTS
600 American Civil Liberties Union non profit org 477-5849
Texas Observer The publishers 477-0746
Hahn Nell lwyr 476-4822
Young James R lwyr 476-4822
602 Texas Income Property 479-0505
Merritt Jason archt-planner 477-3887
Langford Bill mgmt consultant 477-0929
Community Land Resources Inc 477-0929
Spirduso Craig D lwyr 480-8428
Bolton Zorena S counselor 472-3624
Box Jerry Real Estate 474-4833
619 Mullins Alf T lwyr 477-6733
Wilkins Jay B Jr lwyr 477-6733
621 Garrett-Abney Co ins 477-6333
RIO GRANDE INTERSECTS
701 Composing Stick The typesetting & design 476-4283
703 Vacant
707 Long Burner & Cotten lwyrs 474-1587
710 Child Forrest C real est appr consultant 472-3121
711 Wilson Grosenheider & Burns P C lwyrs 478-1657
Wilson John C lwyr
Moore David M lwyr 478-1657
Burns Robert B Jr lwyr 478-1657
Ward David lwyr 478-1657
Hager Julie A lwyr 478-1657
Jacobs Richard F lwyr 478-1657
Mc Clendon Michael lwyr
WEST AV INTERSECTS
(NOT OPEN FROM WEST AV TO

123

BAYLOR INTERSECTS

TP	Adjoining	Source
-	✓	R. L. Polk Co., Publishers

AIRPORT BLVD 1984

AGGIE LA—Contd
1201 Noren C Leon ◎ 451-2923
1203 Wallace E B ◎ 454-9823
1204 Snyder Vernon D ◎ 459-0796
1205 Wyatt Bob J ◎ 452-2141
1206 Fiero John M ◎ 452-3932
1207★Barrientos Yolanda
1209 Gresser Donald E ◎
GROVER INTERSECTS
1300★Holcomb Mary 467-9515
1301 Vacant
1302★Riggs Robin 452-1024
1303★Bedell Laurie 451-2164
1304 Pankratz Carol S ◎ 452-6958
1305 Faught Don R ◎ 452-7137
1306 Howard Greg 458-1448
1307a★Larson Terrie
1307b Stark S 453-5817
1308 Stolle Lorene Mrs ◎ 453-3174
1309★Whisemant J S
1310 Frierson Thomas ◎ 454-7574
1311★Argersinger Roseeann
WOODROW AV INTERSECTS
1501 Dillard Howard R ◎ 453-0693
1503 Jordan Colon E ◎ 453-2656
1504 Braun Ralph G Rev
1505 Chevalier Marc 453-4402
1506 Bryant Charles E ◎ 453-2644
1507 Bacon Alice A Mrs ◎ 452-2260
1508★Whatley Robt S ◎ 453-6899
1509 Hansen H Howard Jr ◎ 452-6327
1510★Campbell Michl 454-2892
1512★Alonzo Valentino 451-2638
1513 Wolff Roy H ◎ 453-6502
1514 Baker Steph ◎ 452-4027
1515 Rivera Andres 451-4128
1516★Lieck Edgar
1517 Russell Michael L 459-3019
1700 Scott Robt T ◎ 459-7273
1701 Richards Kenneth E ◎ 459-9124
1702 Click Franklin D ◎ 452-7830
1704 Anderson C Gilbert ◎ 453-8791
1705 Doud Warren ◎ 453-4227
1706 Muehlbrad Emory W ◎ 459-0440
1707 Couture Danl B 454-1901
1708 Griffin Geo M ◎ 453-0820
1709 Funderburg Allen W ◎
1710★Rossi Jill P 453-0786
1711 Jones Allen 454-0705
1712 Martin Anne ◎ 459-9648
1713★Schermerhorn P L 453-8597
1714 Layman Harold ◎ 453-7775
1715 Dowd Tom 458-8635
1716 Dekle James S ◎ 453-3831
1717 Feistel Herbert W ◎ 453-6155
1718 Harris Leigh C 458-2488
1719★Sutton Stuart
YATES AV INTERSECTS
1800★Moore Rex A 459-9630
1801★Conner Jerry
1802 No Return
1803 Robertson Alex D ◎ 454-8457
1804 Cloud Glenn E ◎ 452-9619
1805 Lynch Cecil A ◎ 454-5533
1806 Dorsett Wayne J 454-5367
1807★Florence Dayne A 458-2881
1808 Fox Fred H ◎ 454-3932
1809 Hounsel Allen D ◎ 451-1859
1810★Looney De Wanda 458-4816
1811 Bielamowicz Raymond I 459-0361
1812 Newbury Harold E ◎ 459-8970
1813 Hampton James W 452-3253
1900★Zallar Marlene J ◎ 451-8516
1901 James Berry F ◎ 459-0748
1902 Scott James H ◎ 453-8826
1903 Hilsenbeck Richd A 458-4421
1904 Roper Crystal P Mrs ◎ 454-4179
1905 Sexton Robt B ◎ 453-7779
1906 Rainosek Frank G ◎ 452-8908
1907★Poole Vera L 458-2937
1908 Starr F Wesley 451-0453
1909 Terry Duane 454-1659
1910 Ray Bobby K ◎ 452-2737
1911 No Return
HARDY DR ITNTERSECTS

517

AINSWORTH ST —FROM 5800 S CONGRESS WEST TO A DEAD END

ZIP CODE 78745
106 Pirrung Frank E 447-4246
110 Pirrung Jacqueline N ◎ 444-1551
112 Kinney Chas L ◎ 447-8256
114 Perez Pedro D ◎ 447-1561
115★Leyendecker Margarita C
117★Hohensee Jos 447-1683
119★Young Eug
121★Mc Murtry Dana
123★Krampota Kelly R
125 De La Cruz Fidel ◎ 441-4429
200 Mendez Saturnino ◎ 443-0423
201 Colombo Antonio ◎ 444-7166
201½ Darity Larry D ◎
202 Sutton Robt
203 Hoffman Floyd
204★Cook Susan
205 Daniel Leonard ◎ 442-4224
208 Pulido Joseph ◎ 442-2013
210 Broaddus Patk F ◎ 442-3425
211★Early Jeff 447-7364

27

AIROLE WAY —FROM 2400 RUNDELL PL SOUTH

ZIP CODE 78704
1810★Johnston Caroline 444-8949
1812 Bell J Michl ◎ 442-7292
1814 Guerra Joe C ◎ 442-6052
1900 Campbell James M ◎ 444-2183
1902 Growing Design Landscapes 441-0992
Ingram Glee ◎ 441-3278
1903 Mock Roy P ◎ 442-7662
1906 King Gerald A 441-5405
1908 Vacant
WILKE DR INTERSECTS
2100a★Watkins Steve 447-3351
2100b★Earley Cameron 447-5550
2101a Bradshaw David
2101b White D K
2102a★Picciandra Michl
2102b Carnicom Clara W ◎ 444-3885
2104 Heideke David 447-6421
2106 Rothberger Fred A ◎ 442-8558
2109 Sanders David studio 442-3537
2112 Sanders David artist ◎ 442-3537

92

AIRPORT BLVD —FROM 5600 E 1ST NORTH TO LAMAR BLVD

ZIP CODE 78702
601 State School For The Deaf (East Campus) 385-1001
609 Shuler's L & L Service Center 385-3670
GLISSMAN INTERSECTS
801 Gifford Hill & Co Inc concrete products 385-3950
810 Vacant
812 A A A Mill Inc millwork 385-2215
813 National Educational Laboratory Publishers Inc 385-3588
814 Plumbers & Steamfitters Union Local 286 385-2604
815 No Return
817 Austin Public Scale 385-9910
828 No Return
829 Fire Department 385-0928
830 Vacant
836 Goodwill Industries Of Austin used clo 385-9977
841 Bel-Aire Mobile Home Park 385-3600
933 Basquette's Self Storage Co 385-3140
SHADY LA INTERSECTS
1006 Pay-Less gro
1008 No Return
SPRINGDALE RD INTERSECTS

90

BOLM RD INTERSECTS
1105 Foremost Petroleum Corporation Inc oil producers & shippers 385-3610
1105a Foremost Petroleum (Ofcs)

88

M-K-T RR CROSSES
SPRINGDALE RD INTERSECTS
1110 Airport Cleaners (Stge)
1112 Airport Cleaners 926-5048
1116 Govalle Drug & Variety Store 926-4961
1119 Scotty's Drive Shaft & Machine mach shop 928-1461
1120 B & R Service Co household appliances 926-8023
1122 Ruby's Kitchen 926-9032
1122½ Webb's Barber Shop 926-0092
1124 Airport Drive Inn restr & bar 926-9086
KIRK AV ENDS
1130 Johnny's Quickie Pickie gro 926-5098
1132 Vacant
1133 Tinkertronics tv & elec repr 926-5943
GOODWIN AV INTERSECTS

188

1135 Quikie Pickie gro 928-4105
1136 Auto Man Transmission 926-8853
East Side Auto Parts 926-1560
1136½ Sigmor Shamrock Serv Sta No 84 928-1764
1138 Kentucky Fried Chicken No 10 928-4773
Kwik Wash Coin Laundries No 23 926-9026
A A Pawn Shop 428-1337
1141 La Vista Drive In restr 926-8815
1142 Collin's Auto Supply 928-4514
GUNTER INTERSECTS
1143 Aaron's Sales furn
1144 Winn's Stores Inc No 21 variety 926-9093
1146 Slacktown 926-0363
1148 Market Basket Food Store 926-4011
1148a Mill Pond Liquors 928-0305
1149 Double R Grocery No 1 926-4801
1149½ Leos Isobel Exxon Products Serv Sta 926-4110
1150 Church's Chicken Of Austin restr 926-1350
1151 Terry's Seafood Mkt & Restr 928-0694
1153 No Return
1166 E Z Pawn & Rentals 928-3947
1180 Vacant
1181 Two Day Auto Painting 926-9980
1197 No Return
1197½ Owen Harriet S lwyr 928-0373
1198 Eastside Produce Stand 926-8649
1199 Warehouse Liquors No 1 926-4620

68

OAK SPRINGS DR INTERSECTS
E 12TH INTERSECTS
E 13TH INTERSECTS
E 14TH INTERSECTS
E 16TH INTERSECTS
E 18TH INTERSECTS

62

ZIP CODE 78722
E 19TH INTERSECTS
1911 Vacant
2001 Sunny Wigs 474-5268
2001b Doran Bill Co annex
2003 Big State Pawn Shop annex
2005 Big State Pawn Shop 474-4380
2009 Mc Donald Auto Parts 474-6326
2021 No Return
2023 Solesbee Auto Crafts Inc auto body repair & painting 476-5343
2035 Solesbee Auto Crafts Inc (Body Shop)
2039 No Return
2101 Doran Bill Co Inc florist whol 476-5301
PANNELL ENDS
MOSS ENDS
2201 Perry Rose Firestone Store tires 478-3412
2204 Thrifty Rent-A-Car 476-6802
2213 Tiny's Western Shop clo 476-1277

54

MANOR RD INTERSECTS
3710 No Return
3712 Harlem Cab Co 472-2404
3724 Anderson-Wormley Real Estate real est & ins 478-9802
3800 Hamilton Electric Works Inc 472-2428
3811 Travis Tile Sales 478-8705
3839 Gulf Self Service Station No 1 472-5330
3840 Austin American-Statesman (Airport Br) newspaper 445-4040
3842 Stop'n Go Markets Of Tx No 961 472-4397
3848 Airport Florist Inc 476-4871
Mc Phail Gerald T

252

SCHIEFFER AV INTERSECTS
4231 Ragsdale Aviation Inc (Transit Terminal) 452-1277
4300 Airport Texaco 451-0582
4302 Association & Society Management Inc 454-8626
4304 Youngquist J N ◎ 459-9221
4305 Fire Department Station No 14 453-1882
4306★Whitaker Patti ◎ 451-5323
4308 Meggs Erika E Mrs ◎ 465-5513
4309 Hill Mary M
4310 Smith Herbert W ◎ 459-6837
4311★Ragsdale Kenneth B 453-6548
4313 Smith Otis A ◎ 459-8971
4314 Scheier E L ◎ 451-5453
4315 Johnson Jeanette S Mrs 453-1416
ROWOOD RD BEGINS
4316 Holliday Larry W 453-0718

TP	Adjoining	Source
-	✓	R. L. Polk Co., Publishers

7TH/AIRPORT BLVD 1980

251 HANCOCK CENTER
TEL. (512) 454-6611
FORT SNELLING
EMPLOYMENT SERVICE
The Nation's Largest Professional Employment Service
8301 BALCONES DR.
(512) 346-1600

E 7TH ST—Contd
2012 Clemons Fannie L Mrs ◎ 478-6510
2020 Sigmor Shamrock Service Inc No 115 gas sta 476-2976
2121 Vacant
2123 Kwik-Wash Coin Laundries No 4 472-0346
2125 Centennial Liquor Stores 477-0557
2135 Ark The lounge 476-0440
2136 B & J Club lounge 478-0366
2142 Scott's Pawn Shop Inc 477-4720
2150 Utotem Of Austin Inc No 343 478-0237
CANADIAN ENDS
PROSPECT AV BEGINS
WEBBERVILLE RD BEGINS
2200 O K Record 476-4588
2205 Terry's Seafood Restaurant 474-7913
2206 Houston Furniture Repair & Upholstery Shop 476-2229
2214 Pay-N-Takit beer wine 478-0245
2223 El Taconaso 478-0106
2301 Pay-Less Self-Serv Shoes Inc 472-8616
2305 Joe's Bakery & Coffee Shop 472-0017
2314 U-Pump-Um Service Station 477-6261
Gatjens Carlos
2321 Hilight Club The beer 477-0420
2404 Perez E G ◎ 476-9291
2409 Vacant
2410 A & W Car Sales
2411 Flemings Chester 474-5630
2413 Stewart Bros Garage & Body Shop 477-2112
2425 City Meat Co whol 476-5336

96

PEDERNALES INTERSECTS
2500 Kwik Cold Drive Thru
2501 No Return
2506 Vacant
2510 Castillo Andrew A ◎ 477-4615
2511 Little John's Hamburgers restr 477-0456
2513 Govalle Ballroom lounge 478-0318
2514 Tony's Barber Shop
2517 Fox Bar-B-Que Stand 477-0220
2519 Guerrero Joseph
2522 Vacant
2523★Perkins Mattie ◎ 478-4554
2600 El Azteca Cafe 477-4701
2604 George's Git It & Go gro 474-8554
2605 No Return
2609 Barron Pedro Z ◎ 477-5373
2613 Portillo Dorothy ◎ 477-7842
2614 Club La Tanya restr 478-0118
2617 George's Rentals autos 472-1803
2618 Estrada Cleaners 476-8656
2620 Neighborhood Pharmacy 476-4751
CALLES INTERSECTS
2700 Mario Rocha Gulf Service Station 477-3503
2701 Govalle Shopping Center
H E B Grocery Co No 1 478-7328
2701a H E B Grocery Co (Bakery Dept)
2701b Margie's Beauty Shop 478-3692
2705 Winn's Stores Inc No 47 variety 477-0616
2707 Vacant
2715 Paul's Shoe Co 472-6260
2730 Western Auto Supply Co 478-7284
2735 K's Thrift Center 476-3222
2745 Austin Public Library (Gonolle Br) 474-1813
2765 Lack's Furniture Store Inc furn 478-1681
2785 Valmon Jewelers 477-2593
2795 Wash-N-Shop 477-0609

94

PLEASANT VALLEY RD
3223 Texas Cafe 385-2154
3401 White Ira A ◎ 385-3240
3407 I & M Liquor Store 385-2618
3415 East L C Gulf Service 385-4003
GUNTER INTERSECTS
3501 Utotem Of Austin Inc No 314 gro 385-9067
★Reynosa Geo
3502 Ritter's Gasoline Station 385-9091
3511 Supreme Boutique 385-0285
3513 Basquette's Storage Warehouse
3515 S O S Sales kitchen cabinets 385-6642
3518 Dona Maria Cafe 385-9045
3526 Office Lounge The 385-6255
3528 Pleasant Bros Tire Co No 2 385-7055
3535 Atlas Automotive Spring And Alignment Service 385-3661

92

SPRINGDALE RD INTERSECTS
4600 Tony's Phillips Sixty Six Service Station 385-3824
4618 Trans-Tex Supply Co 385-8881
4711 Longhorn International Equipment Inc agrl implts 385-0825
4812 Fleet Maintenance Of Texas 385-5817
Magnum Automotive 385-5820
5005 Fairey Tom Co industrial implts 385-0477
5020 Vacant
SHADY LA INTERSECTS
AIRPORT BLVD INTERSECTS

5

7TH ST S —FROM 1109 W ANNIE ST SOUTH

ZIP CODE 78704

7

W ANNIE INTERSECTS

11

W MARY INTERSECTS
1901 Escalante Martin 441-1407
1903 Vacant
1905 Esquivel Paul C ◎ 441-9488
2000 C M Morton Constn (Whse) 442-6844
Lindholm Oliver G

904

7TH ST W —FROM 700 CONGRESS AV WEST TO LAKE AUSTIN BLVD

ZIP CODE 78701
CONGRESS INTERSECTS
105 Paul's Beauty Salon 478-6577
107 Capitol Hotel 472-6124
111 Travis Styling Shop 477-3999
Carpenter Watch Repair 472-4319
113 Central Shoe Repair 478-0143
115 Dickinson Optical Co 476-4566
129 Capital Natl Bank (Br)

805

ZIP CODE 78713
114 Capital National Bank In Austin The 476-6611
Capital National Bank Building 472-1771
Capital National Bank Coffee Shop coffee shop
Rooms
200 Capital National Bank (Conference Rm) 476-6611
205 Capital National Bank (Ofcs)
207 Capital Natl Bank credit adm & loan servs
209 Capital National Bank (Credit Dept)
210 Capital Natl Bk (Ofcs)
212 Capital Natl Bk (Exec & Professional Loans)
300 Capital Natl Bk (Real Estate Dept)
304 Capital National Bank (Ofc)
305 Capital National Bank (Regional Natl Crrspndt)
310 Capital Natl Bk (Word Processing)
311 Capital Natl Bk (Ofc) lwyr 476-4031
4th Fl Capital National Bank (Trust Dept)
5th Fl Capital Natl Bk (Bookkeeping)
5th Fl Annex Capital National bank processing dept
601 Conference Room
603 State Board Of Veterinary Medical Examiners 475-3933
605 Weaver T D lwyr 472-4321
607 National Share Data Corp (Automated Servs) data processing 476-6611
609 Capital Natl Bk In Austin (Project & Facilities)
610 Capital Natl Bk (Ofcs)
611 Capital Natl Bk Bldg (Bldg Mgr & Security)
612 Walker Albert G Jr lwyr 458-8143
700 Capital National Bank (Inv Servs) wire transfer
704 Capital Natl Bk (Mktg Dept) marketing dept
707 Capital National Bank (Ofcs)
712 Capital Natl Bk (Financial Management)
800 Price D R Real Estate 476-1606
802 Capital Natl Bk (Hotline Serv)
803 Procter Jones & Smith (Ofc)
805 Procter Jones & Smith lwyrs 478-2518
807 Jones O F Jr lwyr 477-4173
808 Capital Natl Bk (Ofc) 478-5604
811 Capital Natl Bk (Credit Cards)
814 Capital Natl Bk (Ofc)
901 Storage
903 Nash James P Estate 478-3312
903 Teten Robt P geol 477-2068
907 Capital National Bank (Auditing)
908 Capital National Bank (Adjustment Dept)
909 Vacant
910 Capital National Bank (Adj Dept)
912 Denius Frank W lwyr 472-9840
914 Vacant
1002 Capital National Bank personnel dept
1007 Capital Natl Bank (Ofcs)
1012 Clark Thomas Winters & Sharipo (Ofc)
1010 Clark Thomas Winters & Shapiro (Ofc) 472-8442
1014 Clark Thomas Winters & Shapiro acctg & personnel
11thfl Clark Thomas Winters & Shapiro (Ofc)
12th Fl Clark Thomas Winters & Shapiro lwyrs 472-8442
1301 Capital Natl Bk (Personnel)
1303 Capital Natl Bk (Personnel)
1307 Travis County Daily Court Report 478-5604
1308 Capital Natl Bk (Automated Servs)
1309 Moore Ronald E dentist 477-5909
1314 Capital Natl Bk (Personnel Dept)
1401 Brooks Henry H lwyr 477-1250
1400 Koehn James H lwyr 476-0237
1400 Powers & Rose lwyrs 476-6682
1400 Arend Shirley Mrs lwyr 477-1477
1400 Bannerot James A lwyr 476-1312
Youngdale Paul J Jr lwyr 474-6301
STREET CONTINUED
119 Capital Natl Bk (Parking)

904

COLORADO INTERSECTS
202 Vacant
209 Capital National Drive Thru Bank
220 Gracy Title Building
Gracy Title Co 472-8421
ROOMS
101 Longcrier Co The genl contrs 478-6917
200 Pittenger W A investments
201 Texas Land Title Assn 472-6593
202 Motheral Grady real estate 476-8631
204 Ingrum Bob Company real est 472-7964
206 Joseph & Rider lwyrs 474-8812
218 Bright Fuller & Assoc ct reporter 478-6971
218 Underwood Kim ct reporter 472-7616
219 Rattikin & Aulds lwyrs 477-2326
STREET CONTINUED

31

ZIP CODE 78703
LAVACA INTERSECTS
303 Laws Howard Real Estate 478-4297
305 American Birding Assn 474-4804
307 Pearson & Associate consulting eng 476-8222
309 Vacant
311 Masonic Temple 478-7030
Hill City Lodge No 456 A F & A M 478-7030
Lone Star Chapter No 6 478-7030
Rosicrucian Order-Amorc (Meeting Room)

GORBET LAWN SPRINKLER SERVICE
WEATHER-MATIC LAWN SPRINKLER SYSTEMS

lic National Bank Bldg. Suite 212
tels 474-6533 and 454-9587
Security, Sound and Video Systems
PO Box 3809

TP	Adjoining	Source
-	✓	R. L. Polk Co., Publishers

AIRPORT BLVD 1980

808 W. 6th St. Tel. 472-8481 what it takes

517

AINSWORTH ST —FROM 5800 S CONGRESS WEST TO A DEAD END

ZIP CODE 78745
106 Pirrung Frank E 447-4246
110 Pirrung Jacqueline N ◎ 444-1551
112 Kinney Charles L Jr ◎ 447-8269
114 Perez Pedro D ◎ 447-1561
115 Davis Chris ◎ 443-6870
117★Fincher Sid
119★Walker Howard 444-3224
121 Conner Gary W 444-2339
125 De La Cruz Fidel
200 Mendez Saturnino ◎
201 Colombo Antonio ◎ 444-7166
201½ Darity Larry D ◎
202 No Return
203★Perez Pedro
204★O'Hara Wm 444-5926
205 No Return
208 Pulido Joseph ◎ 442-2013
210 Broaddus Patk ◎ 442-3425

27

AIROLE WAY —FROM 2400 RUNDELL PL SOUTH

ZIP CODE 78704
1810★Ruff John 422-0189
1812 Robinson J M ◎ 447-3005
1814 Guerra Joe C ◎ 442-6052
1900 Campbell James M ◎ 444-2183
1902 Ingram Glee ◎ 441-3278
1903 Mock Roy P ◎ 442-7662
1906★King Gerald A 441-5405
1908 Voelter David L ◎ 444-7067
WILKE DR INTERSECTS
2100a★Nichols Bob J 442-7623
2100b Mc Cormick Joe R 444-0218
2102a Hutzler E A 442-1618
2102b Carnicom Clara W ◎ 444-3885
2104 Heideke David
2106 Rothberger Fred A ◎ 442-8558
2109 Sanders David (Workshop) 442-3537
2112 Sanders David ◎ 442-3537

92

AIRPORT BLVD —FROM 5600 E 1ST NORTH TO LAMAR BLVD

ZIP CODE 78702
601 State School For The Deaf (East Campus) 385-1970
609 Shuler L&L Service Center 385-3670
GLISSMAN INTERSECTS
801 Austin Concrete Works Inc pipe mfrs 385-3950
808 Orange Brokerage Co 385-4649
810 Sysco Food Services Inc 385-8800
812 A A A Mill Inc 385-2215
813 National Educational Laby Publishers Inc 385-3588
814 Plumbers & Pipefitters Union Loc 286 385-0002
815 Vacant
817 Austin Public Scale 385-9910
828 Vacant
829 Fire Department 385-3987
830 Lanford Equipment Co agrl implts 385-2800
836 Goodwill Industries Retail Store 385-9977
841 Bel-Aire Mobile Home Park 385-3600
★Mc Crady Joy
853 Basquette's (Storage) 385-3140
SHADY LA INTERSECTS
1006 Minit Mart No 5 gro 385-9994
SPRINGDALE RD INTERSECTS

90

BOLM RD INTERSECTS
1105 Formost Petroleum Co (A R C O) 385-3610
1105a Foremost Petroleum (Ofcs)

88

M-K-T RR CROSSES
SPRINGDALE RD INTERSECTS
1110 Airport Cleaners (Stge)
1112 Airport Cleaners 926-5048
1116 Govalle Drug & Variety Store 926-4961
1119 Scotty's Drive Shaft & Machine mach shop 928-1460
1120 B & R Service 926-8023
1122 Ruby's Kitchen 926-9032
1122½ Webb's Barber Shop 926-0092
1124 Airport Drive Inn restr & bar 926-9086
KIRK AV ENDS
1130 Stop'n Go Markets No 376 926-9078
1132 No Return
1133 Tinkertronics tv & elec repr 926-5943
GOODWIN AV INTERSECTS

188

1135 Quik-Cold 928-4105
1136 White Earl Texaco Service Station 926-9064
East Side Auto Parts 926-1560
1138 Texas Employment Commission (East Austin Ofc) 928-2700
Kentucky Fried Chicken No 10 928-4773
Kwik Wash Coin Laundries No 23
1136½ Sigmor Shamrock Service Inc No 84 gas sta 928-1764
1141 La Vista Drive In restr 926-8815
1142 Pit Bar-B-Q restr 926-2708
GUNTER INTERSECTS
1143 Vacant
1143½ Vacant
1144 Winn's Stores Inc No 21 variety 926-9093
1146 Slacktown 926-0363
1148 Handy-Andy Super Markets No 173 926-4011
1148a Mill Pond Liquors 928-0305
1148½ Royale Burger restr 926-4953
1149 Double R Grocery No 1 926-4801
1149½ Leos Isobel Exxon Products Serv Sta 926-4110
1150 Church's Chicken Of Austin restr 926-1350
1151 Terry's Seafood Mkt & Restr 928-0694
1153 Howard's Garage 926-6389
1166 E Z Pawn & Rentals 928-3947
1180 Vacant
1181 Two Day Auto Painting 926-9980
1197 Vacant
1197½ Owen Harriet Samon law ofc
1198 Eastside Produce Stand 926-8649
1199 Warehouse Liquors No 1 926-4620

68

OAK SPRINGS DR INTERSECTS
E 12TH INTERSECTS
E 13TH INTERSECTS
E 14TH INTERSECTS
E 16TH INTERSECTS
E 18TH INTERSECTS

62

ZIP CODE 78722
E 19TH INTERSECTS
1911 Stop'n Go Markets No 0371 472-6410
2001 Sunny Wigs 474-5268
2001b Roland Records 478-9178
2003 Vacant
2005 A C Electronics
2009 Mc Donald Auto Parts 474-6326
2021 Vacant
2023 Henery Jim Body & Paint Shop Inc 476-5343
2035 Henery Jim Body & Paint Shop Inc (body shop)
2037 Jacecraft Inc boat & mobile home mfrs 476-8831
2039 Austin Boat Co 476-4690
2101 Doran Bill Co Inc 476-5301
PANNELL ENDS
MOSS ENDS
2201 Perry Rose Firestone Store 478-3412
2204 Airport Fina Service Station 478-0257
Thrifty Rent-A-Car System 476-6802
2213 Tiny's Western Shop clo 476-1277

54

MANOR RD INTERSECTS
3710 Personal Transportation Dollar Rent A Car 474-1497
3712a Putnam Maintenance Service 478-8336
3712b Poor Boy's Barber Shop The
3724 Anderson-Wormley real est & ins 478-9802
3800 Hamilton Electric Works Inc 472-2428
3839 Gulf Service Station No 417
3840 Austin American-Statesman (Airport Br) newspaper 474-1536
3842 Stop N Go No 961 472-4397
3848 Airport Florist Inc 476-4871
Mc Phail Gerald T

252

SCHIEFFER AV INTERSECTS
4231 Ragsdale Aviation Inc (Transient Terminal) 452-1277
4300 Sassman Brooks Texaco Serv Sta 454-6116
4302 Association & Society Management Inc (multiple assoc management) 454-8626
4304 Youngquist Sophie Mrs ◎ 459-9221
4305 Fire Department Station No 14 453-1882
4306 Platt Grace C Mrs ◎ 453-4037
4308 Meggs Erika E Mrs ◎ 465-5513
4309 No Return
4310 Smith Herbert W ◎ 459-6837
4311 Burkes George R
4313 Smith Otis A ◎ 459-8971
4314 Payne Gary A ◎ 452-3165
4315 Johnson Harry C 453-1416
ROWOOD RD BEGINS
4316 Holliday Larry W
4317 Second Church Of Christ
4319★Haynes A A 451-4940
4320 Perry E Ruth Mrs ◎ 452-2627
4321 No Return
4322 Floyd Novella A Mrs ◎ 452-7216
4323 Alsup F C ◎ 459-0924
4324 No Return
4325 Walker Marie P Mrs acct ◎ 459-5169
4326a★Prater Glenn R 458-4919
4326b★Gil Felicita
4327★Egan Karla 452-9635
4328 Sandberg Ethel E ◎ 453-8595
4329 Beattie S J Mrs 465-6910
4330 Grobowsky Wm E ◎ 459-9121
CRESTWOOD RD BEGINS
4331 Sundbeck Carl J ◎ 459-6832
4333 Porfirio Albert C ◎ 459-7365
PARKWOOD RD INTERSECTS
4402 Mc Davitt Linda ◎
4404 Castillo Fred R ◎ 451-6090
4404b Ortiz M G 458-1645
4406 Simmons Fairess C Mrs ◎ 459-8868
4408 Burg Addie O Mrs ◎
4411 Versailles Apartments 452-8385
101 Sames John M 453-3923
102 No Return
103 Vacant
104★Ball Frank J 453-0536
105 Vacant
106 Vacant
108 Pennybacker Mary A Mrs 453-3519
109 Willes Donna 458-2398
110 Starr Richd C 452-5595
111 Alexander Douglas E 454-7940
112 Vacant
113 Ysenik Paul
114 Vacant
115 Vacant
116 No Return (apts 116-118)
119 Vacant
120 Ramirez Mary 452-1059
121 Vacant
122 No Return (apts 122-124)
125 Ruskin C E 454-9284
126 Mercer Bill D 451-2914
127 Jamison Lillian
128 Merjanian Ara 453-0588
129 No Return
130★Bowser Jimmy T
131★Greenburg Mimi 458-1776
132 Cole Stephen F 452-1792
133★Goble Pauline R 452-1784
134 Vacant
135 No Return

844 Research Bld., Austin, Texas 78759 ● (512) 258-9156
Northcross Mall — Tel. 451-7517
611 Congress Av. — Tel. 478-
Seamless Home Products

TP	Adjoining	Source
-	✓	R. L. Polk Co., Publishers

7TH/AIRPORT BLVD 1975

The Temporary Help People
Xtra HELPERS
"Offices in Principal Cities"
ONE HIGHLAND CENTER, SUITE 200
451-8141
ACTION !!
Employment Consultants, Inc.
"Committed to people through Free Enterprise"
314 HIGHLAND BLVD. AUSTIN, TEXAS 78752

E 7TH ST—Contd
2307 Langdon's Garage 472-0468
2314 U-Pump-Um Service Station 477-6261
Warren Ralph
2321 Hilight Club The beer 478-0262
2404 Perez E G ◎ 476-9291
2409 Green Willie ◎
2410 Economy Radio & T V Service 478-2750
2411 Flemings Chester
2413 Stewart Bros Garage & Body Shop 477-2112
2421★Alland Melvin ◎
2425 City Meat Co whol 476-5336

96

PEDERNALES INTERSECTS
2500 Startex Service Station 478-0349
2501 Dale's Auto Parts Inc 474-6466
2506 Acosta Genoveva Mrs ◎ 477-0915
Sandy's Beauty Shop 478-0120
2510 Andy's Golden Slipper elec appliance 477-4615
Castillo Andrew A ◎ 477-4615
2511 Little John's Hamburgrs restr
2513 Govalle Ballroom lounge 478-0318
2514 Tony's Barber Shop
Tony's Package Store 477-3104
2517 Fox Bar-B-Que Stand 477-0220
2518 Vacant
2519 Hisbrook Esiquia Mrs ◎ 476-9915
2522 Vacant
2523 Beeline Fashions home style shoes
2600 El Azteca Cafe 477-4701
2601★Barron Dolores ◎
2604 Vacant
2605 Brenham Credit Corp 474-6673
2609 Barron Pedro Z ◎ 477-5373
2613 Portillo Gonzalo ◎ 477-7842
2614 Club La Tanya restr 478-0118
2617 George's Rentals 472-1803
2618 Estrada Cleaners 476-8656
2620 Neighborhood Pharmacy 476-4751
CALLES INTERSECTS
2700 Rocha Andres Gulf Service Station 477-0252
2701 Govalle Shopping Center
H E B Food Stores No 1 478-3602
2701a H E B Food Store (Bakery Dept)
2701b Shear Happiness barber shop 477-0459
2705 Winn's Stores Inc No 47 variety 477-0616
2707 Sommers-Rexall Drug Co 476-6306
2715 Kirby's Shoe Store 477-9295
2730 Western Auto Supply Co 478-7284
2735 Levine's Department Store 476-3222
2745 Smart Shop The 472-8229
2765 Lack's Furniture Store Inc furn 478-1681
2785 Valmon Jewelers 478-7339
2795 Wash-N-Shop 477-0609

94

PLEASANT VALLEY RD
3401 White Ira A ◎ 385-3400
3407 I & M Liquor Store 385-3400
3415 East L C Gulf Service 385-4003
GUNTER INTERSECTS
3501 Utotem Of Austin Inc gro 385-9067
3502 Ritter's Gasoline Station 385-9091
3511 Supreme Boutique
3513 Basquette's Storage (Whse)
3518 Gilberto's Cafe 385-9045
3526 Chuy's Cafe 385-9952
3528 B & R Tire Service
3535 Atlas Automotive Spring And Alignment Service 385-3661

92

SPRINGDALE RD INTERSECTS
4600 Tony's Phillips Sixty Six Service Station 385-9063
4618 Trans-Tex Supply Co 385-8881
4711 International Harvester Co agrl implts 385-0825
4812 Vacant
5005 Fairey Tom Co industrial implts 385-0477
5020 Jerry's Exxon 385-0786
SHADY LA INTERSECTS
AIRPORT BLVD INTERSECTS

5

7TH ST S —FROM 1109 W ANNIE ST SOUTH

ZIP CODE 78704

7

W ANNIE INTERSECTS

11

W MARY INTERSECTS
1901 No Return
1903★Regland Fred
1905★Boren Greg
2000 Lindholm La Verne D Mrs 442-6844
W LIVE OAK INTERSECTS

904

7TH ST W —FROM 700 CONGRESS AV WEST TO LAKE AUSTIN BLVD

ZIP CODE 78701
CONGRESS INTERSECTS
105 Paul's Beauty Salon 478-6577
107 Capitol Hotel 472-6124
111 Travis Barber Shop 477-0369
Carpenter Watch Repair 472-4319
113 Central Shoe Repair 478-0143
115 Dickinson Optical Co 476-4566
129 Capital Natl Bank (Br)
Post Office (Coin-Opr)

805

ZIP CODE 78713
114 Capital National Bank In Austin The 476-6611
Capital National Bank Building 472-1771
1st Fl Capital National Bank coffee shop
Rooms
200 Capital National Bank (real est dept) 476-6611
205 Capital National Bank (Ofcs)
207 Capital Natl Bank credit adm & loan servs
209 Capital National Bank (Credit Dept)
210 Conference Room
212 Capital National Bank (Investments & Bonds)
300 Capital National Bank (Master Charge Dept)
304 Capital National Bank Bldg Ofc
305 Capital National Bank (Regional Natl Crrspndt)
310 C N B (Trust Dept) 475-2443
313 C N B (Business Development)
4th Fl Capital National Bank (Trust Dept)
5th Fl Capital Natl Bank (Natl Share Data)
5th Fl Annex Capital National (bank processing dept)
522 National Sharedata Corp data processing 472-6953
601 Northwestern Mut Life Ins Co 476-7554
601 Swenson & Associates inv 476-7554
603 State Board Of Veterinary Medical Examiners 475-3933
605 Weaver T D lwyr 472-4321
607 Austin Telco Fed Credit Union 476-0362
608 Gay & Latting lwyr 476-6885
610 Barton John D real est 478-6739
611 Capital National Bk Bldg (Ofcs)
612 Capital Natl Bank (Ofcs)
612 Walker Albert G Jr lwyr 476-4726
700 Lebermann Lowell (Ofc)
704 Capitol National Bank marketing dept
705 Capitol National Bank (Ofcs)
707 Financial Management Div (Ofc)
712 C N B Accounting (Ofcs)
800 Austin Concrete Works
802 Woodul & Woodul lwyrs 477-8593
803 Price D R real est 476-1606
805 Procter & Jones lwyrs 478-2518
808 Travis County Daily Court Report 478-5604
811 Pearce Smith & Akin lwyrs 476-6258
814 Nanney Audie L phys 478-8333
901 Cox Howard T ofc 476-1103
903 Nash James P oil opr 478-3312
903 Teten Robt P geol 477-2068
907 Booth & Lloyd lwyrs 478-9506
908 Shelton Joyce real estate 476-1454
908 Shelton & Shelton lwyr 476-1456
908b Capital Natl Bank (Ofcs) lwyr
909 C N B (Adjustment Dept)
912 Denius Franklin W (Ofc)
911 Texas Methodist Foundation The 476-5120
914 Vacant
1002 Capital National Bank (financial dept)
1007 Capital Natl Bank (Ofcs)
1009 Austin Municipal Securities consulting eng
1010 Polly's Beauty Shop 476-3227
1012 Carrington Joe C Jr dentist 472-8154
1014 Clark Thomas Winters & Shapiro acctg & personnel
11thfl Clark Thomas Winters & Shapiro (Ofc)
12th Fl Clark Thomas Winters & Shapiro lwyrs 472-8442
1301 Gibson Spence & Gibson lwyrs 478-8707
1303 Mc Whirter-Edwards Co accts 478-8591
1307 Rogers Martin E dentist 472-6455
1308 Capital National Bank (Ofcs) lwyr
1309 Sherrill Lorellis K dentist 478-5900
1313 Moore Ronald E dentist 476-2689
1401 Brooks Henry H lwyr 477-1250
1403 De Stefano Martin J lwyr 472-1985
1404 Powers & Rose (Ofcs)
1405 Powers & Rose (Ofcs)
1408 Cofer Hume lwyr 476-6268
1408 Powers & Rose 476-6163
Meissener Shirley Mrs lwyr 477-1497
1408 Smith Malcom C lwyr 476-1312

1213 Justin Lane
TEL. 459-9846
P.O. Box 4422
2415 E. 5th St.
Phone Anytime - 476-5534

CRES
REALTORS
COMPLETE REAL ESTATE SERVICE
MLS
REALTOR®
3509 LAWTON AV.
BOB LENZO, OWNER
452-6407

TP	Adjoining	Source
-	✓	R. L. Polk Co., Publishers

AIRPORT BLVD 1975

from the fact that certain parties have been fraudulently using our publications as specimens, and by that means collecting money in advance. Before signing an order, see that it has the name of the publisher of this City Directory printed thereon. We ask no payment until the work is delivered, and our solicitors have strict orders not to take advance payment for either advertising or subscriptions

AGGIE LA—Contd
1812 Newbury Harold E ◎ 459-8970
1813 Murphy Robt C Jr ◎ 452-2852
1900★Arbogust Jeffrey A
1901 James Berry F ◎ 459-0748
1902 Scott James H ◎ 453-8826
1903 Keller David L ◎ 452-3097
1904 Roper Crystal Mrs ◎ 454-4179
1905 Helweg H R Rev ◎ 453-5745
1906 Rainosek Frank G ◎ 452-8908
1907 Hester Billy ◎ 454-1865
1908 Kendrick Celia S Mrs ◎ 452-2628
1909 Roy Robt L ◎ 453-3548
1910 Ray Bobby K ◎ 452-2737
1911★Clegg Marvin ◎ 454-1770
HARDY DR ITNTERSECTS

317

AINSWORTH ST —FROM 5800 S CONGRESS WEST TO A DEAD END

ZIP CODE 78745
103 Vacant
110 Pirrung Jacqueline ◎ 444-1551
112 Kinney Charles L Jr ◎ 442-8427
114 Garner Bill R ◎ 444-6108
115 De La Cruz Fidel ◎ 441-1608
200 Mendez Casinta ◎
201 Colombo Antonio ◎
201½ No Return
202 No Return
203 No Return
205 Daniel Leonard ◎ 442-4224
206 Kunze Wallace L ◎
208 Pulido Joe ◎ 442-2013
210 Baker Virgil B ◎ 442-4665

27

AIROLE WAY —FROM 2400 RUNDELL PL SOUTH

ZIP CODE 78704
1810★Traver Charles ◎ 441-7660
1812★Robison Gay M ◎
1814 Bollman Mittie ◎ 442-6052
1900 Campbell James M ◎ 444-2183
1902 Anderson Robert E ◎ 441-0386
1903 Mock Roy P ◎ 442-7662
1906★Janousek Larry 447-4364
1908 Voelter David L ◎ 444-7067
2100a Maloy Jeff ◎ 447-2269
2100b Hays Al constn eng 441-0772
2102a Vacant
2102b Carnicom Clara W 444-3885
2104 Ivy Darwyn D 441-7790
2106 Blameuser Lawrence F ◎ 447-3890
2109 Sanders David (Workshop)
2112 Sanders David ◎ 442-3537

92

AIRPORT BLVD —FROM 5600 E 1ST NORTH TO LAMAR BLVD

ZIP CODE 78702
601 State School For The Deaf (East Campus) 385-1970
609 Shuler L&L Service Center 385-3670
725 Texas Federal Inspection Service 385-5385
770 Danny's Fruit Stand 385-9987
★Mullen Danny
GLISSMAN INTERSECTS
801 Austin Concrete Works Inc pipe mfrs 385-3950
812 A A A Mill Inc 385-2215
813 National Educational Laby Publishers Inc 385-3588
814 Plumbers & Steamfitters Union Loc 286 385-0002
815 Longhorn Trane Air Conditioning Co Inc 385-3343
817 Austin Public Scale 385-9910
826 Bud's Truck & Equipment Co 385-1434
828 Vacant
829 Fire Department 385-3987
830 Lanford Equipment Co agrl implts 385-2800
836 Goodwill Industries Retail Store used genl mdse 385-9977
838 Vacant
841 Bel-Aire Mobile Home Park 385-3600
Clark Floyd M 385-3600
SHADY LA INTERSECTS
1006 Minit Mart & Lndry No 5 gro 385-9994
1008 Stautz Trailer & Truck Rental 385-3491
SPRINGDALE RD INTERSECTS

90

BOLM RD INTERSECTS
1105 Atlantic-Richfield (A R C O) 385-3760
1105a Atlantic-Richfield (Ofcs) 385-3610

88

M-K-T RR CROSSES
1106 Airport Bar-B-Q 926-9016
1108 Campos Service Station 926-4421
SPRINGDALE RD INTERSECTS
1110 Vacant
1112 Airport Cleaners & Laundry 926-5048
1116 Govalle Drug & Variety Store 926-4961
1119 Johnson Texaco Service Station 926-8125
1120 B & R Service 926-8023
1122 N & E Cafe 926-9091
1122½ Mac's Barber Shop 926-4920
1124 Airport Drive Inn restr 926-9086
KIRK AV ENDS
1130 Stop'n Go Markets No 12 926-9078
1132 Old Fashion Hamburgers
1133 Tinkertronics tv & elec repr 926-5943
GOODWIN AV INTERSECTS
1135 Jack's Major Quality Gasoline 926-4621
Barrier Jack Used Cars 926-4621
Barrier Jack
1136 White Earl Texaco Service Station 926-9064
East Side Auto Parts 926-1560
1140 Sigmor Service Inc No 84 gas sta 926-9018
1141 La Vista Drive In restr 926-9025
1142 Pit Bar-B-Q 926-2708
GUNTER INTERSECTS
1143 Desko Incorporated genl mfg
1143½ Airport Trailer Park 926-0700
★Culp Jerry 926-0700
1144 Winn's Stores Inc No 21 variety store 926-9093
1146 Qwik Wash Laundry (Coin Operated) 926-9026
1148 Handy-Andy Super Markets No 173 926-4011
U S Post Office (Br)
1148a Mill Pond Liquors 928-0305
1148½ Royale Burger restr 926-4953
1149 Double R Drive In Grocery 926-4801
1149½ Leos Isobel Enco Products Service Station 926-4110
1150 Church's Fried Chicken restr 926-1350
1151 Howard James Arco Service 926-6389
1153 Howard's Garage 926-6389
1180 Airport Motel 926-4414
1181 Two Day Auto Painting furn refinishing 926-9980
1197 Vacant
1197½ Harriet-Samon-Owens Law Offices 928-1307
1198 Walco Service Station 926-9076
1199 Warehouse Liquors No 1 926-4620

68

OAK SPRINGS DR INTERSECTS
E 12TH INTERSECTS
E 13TH INTERSECTS
E 14TH INTERSECTS
E 16TH INTERSECTS
E 18TH INTERSECTS
1801 Vacant

62

ZIP CODE 78722
E 19TH INTERSECTS
1911 Stop'n Go Markets No 0371 474-5637
1913 Kwik Wash Coin Landry automatic 478-0287
2001 Vacant
2003 Soul Boutique ladies & men's ready to wear 478-7692
2009 Motive Parts Headquarters 474-6323
2021 Automatic Car Wash
2023 Henery Jim Body & Paint Shop Inc 476-5343
2035 Henery Jim Body & Paint Shop Inc (body shop)
2037 Jacecraft Inc boat & mobile home mfrs 476-8831
2101 Brice Wholesale Floral Co Inc 476-5301
PANNELL ENDS
MOSS ENDS
2201 Perry Rose Firestone Store 478-3412
2204 Airport Fina Service Station 478-0257
Thrifty-Rent A Car 476-6802
2213 Tiny's Western Shop clo 476-1277
Leach Marjorie 476-1277

54

MANOR RD INTERSECTS
3700 King Kwik Kar Wash
3710 King Burger Drive Inn 477-8809
3712a Bob's Bike & Wheelchair Shop 478-3058
3712b Poor Boy's Barber Shop The
3724 Anderson-Wormley real est & ins 478-9802
3800 Hamilton Electric Works 472-2428
3848 Airport Florist Inc 476-4871
Mc Phail Gerald F ◎ 476-4871

52

SCHIEFFER AV INTERSECTS
4231 Ragsdale Aviation Inc (Transient Terminal) 452-1277
4300 Sassman Brooks Serv Sta 454-6116
4302 Mc Cullough Don R & Associates (multiple assoc management) 454-8626
4304 Youngquist Sophie Mrs ◎ 459-9221
4305 Fire Department Station No 14 453-1882
4306 Platt Grace C Mrs ◎ 433-4037
4308 Meggs Erika E Mrs ◎ 465-5513
4309 Nattin David A 452-6958
4310 Smith Herbert W ◎ 459-6837
4311 No Return
4313 Smith Otis A ◎ 459-8971
4314 Payne Gary ◎
4315 Johnson Harry C ◎ 453-1416
ROWOOD RD BEGINS
4316 Vacant
4317 Christian Science Society
4319 No Return
4320 Perry E Ruth Mrs ◎ 452-2627
4321★Hoover Hollie S Mrs
4322 Floyd Everett E ◎ 452-7216
4323 Huddleston Delbert A Jr 452-7868
4324★Logan Thos W 452-5142
4325 Walker Freeland M ◎ 459-5169
4326a Vacant
4326b★Montgomery Sarah P
4327 Tucker Otis E ◎ 459-9414
4328 Sandberg Ethel E ◎ 453-8595
4329 Beattie Myrtle E Mrs ◎ 459-6910
4330 Grobowsky Wm E ◎ 459-9121
4331★Wayne Paul 454-6184
4333 Porfirio Albert C ◎ 459-7365
Profirio Albert C ◎
PARKWOOD RD INTERSECTS
4402 Rhea Boyd B ◎ 459-8918
4404★Peterson Jeff D 452-1134
4406 Simmons Fairess C Mrs ◎ 459-8868
4408 Burg Chester ◎ 465-8818

Municipal Airport, Manor Rd. Tel. 478-9321

SIGNS
ADCOTT ADVERTISING
IF IT HAS ANYTHING TO DO WITH ADVERTISING
CALL ADCOTT THE PROFESSIONAL FULL
SERVICE ADVERTISING AGENCY
CALL 477-7434
1801 E 1ST ST

TP	Adjoining	Source
-	✓	R. L. Polk Co., Publishers

7TH/AIRPORT BLVD 1970

E 7TH ST—Contd

2700 Rocha Andres Gulf Service Station 477-0252
2701 Govalle Shopping Center
H E B Food Stores No 1 478-3602
2701a La Mona Bella
2705 Winn's Stores Inc No 47 variety 477-0616
2707 Sommers-Rexall Drug Co 476-6306
2715 Kirby's Star Shoe Store 477-9295
2721 A C Barber Shop
2735 Levine's Department Store 476-3222
2745 Smart Shop The 472-8229
2765 Lack's Stores Inc furn 478-1681
2785 Valmon Jewelers 478-7339
2795 Wash-N-Shop washateria 477-0609

94

PLEASANT VALLEY RD
3401 White Ira A ◎ 385-3400
3407 I & M Liquor Store 385-3400
3415 Armstrong's Gulf Service 385-3530
GUNTER INTERSECTS
3501 Utotem Of Austin Inc gro 385-9067
Rush Beverly M
3502 Ritter's Gasoline Station 385-9091
3511 Vacant
3518 Ruiz Cafe 385-9062
3526 Guajardo Drive Inn 385-9061
3528 Govalle Mobil Service Station
3535 Darter Slim Welding & Radiator Shop 385-2516

92

SPRINGDALE RD INTERSECTS
4600 Tony's Phillips Sixty Six Service Station 385-9063
4711 International Harvester Co agrl implts 385-0825
4812 Los Palmos restr 385-9904
5005 Fairey Tom Co industrial implts 385-0477
5020 Terry's Enco 385-0786
SHADY LA INTERSECTS
AIRPORT BLVD INTERSECTS

5

7TH ST S —FROM 1 BLK NORTHEAST OF JAMES SOUTHWEST TO 1200 W LIVE OAK

ZIP CODE 78704

7

W ANNIE INTERSECTS

11

W MARY INTERSECTS
1901 Peterson Earl L 442-7137
1903 Perez Inez M
1905 Benairdes Dora Mrs
2000 Odom Warehouse
Lindholm Gunnar A 442-6844
W LIVE OAK INTERSECTS

904

7TH ST W —FROM 700 CONGRESS AV WEST TO LAKE AUSTIN BLVD

ZIP CODE 78701
CONGRESS INTERSECTS
105 Paul's Beauty Salon 478-6577
107 Capitol Hotel 472-6124
111 Travis Barber Shop 477-5153
Carpenter Watch Repair 472-4319
113 Central Shoe Repair 478-0143

805

ZIP CODE 78701
114 Capital National Bank In Austin The 476-6611
Capital National Bank Building 472-1771
Rooms
200 Capital National Bank (Adv Dept) 476-6611
201 Travis County Daily Court Report Inc 478-5604
201a Barton John D Realtor 478-6739
202 Vacant
203 Vacant
204 Vacant
205 Weaver T D lwyr 472-4321
207 State Ofc Board Of Veterinary Medical Examiners 477-2797
209 Vacant
210 Capital National Bank (Personnel Dept)
212 Capital National Bank Building Snack Bar
214 Vacant
300 Capital National Bank (Auditing Dept)
303 Capital National Bank (Programming Cept)
305 Capital National Bank (Personnel Dept)
305 Capital National Bank Building Office 472-1771
306 Vacant
308 Vacant
310 Vacant
310 State Ofcs Board Of Dental Examiners 475-2443
313 Coffee Ritter & Goldston lwyrs 476-6811
313 Hardin Carl C Jr lwyr 776-4031
315 Coffee Ritter & Goldston (Ofc)
4th Fl Capital National Bank (Trust Dept)
500 Gay Coleman lwyr 476-6885
505 Woodson B Palmer phys 478-8567
507 Northwestern Mutual Life Insurance Co 476-7555
508 Walker & Walker lwyrs 476-4729
Duffie Bookkeeping & Income Tax Service 476-6243
511 Trenckmann Charles G lwyr 472-5050
512 Eckhardt James W phys 478-4137
514 Southwestern Life Insurance Co 478-8677
514 Wilson C M & Co genl ins 477-2996
520 Capitol National Bank (proof dept)
521 Capital National Bank (proof dept)
522 Eden Lee E phys 472-9431
523 Vacant
526 Southwest Securities Corp 477-5744
529 Vacant
530 Harman James & Assoc investments 477-9624
603 Vacant
605 Vacant
607 Tucker Jacke C & Co Inc ins 478-9318
607 Smith Clyde W & Co inv 478-9319
609 Capital National Bank (Adv Dept)
612 Stayton Maloney Black Hearne & Babb lwyrs 478-6641
612 Stayton John W lwyr 478-6641
615 Vacant
700 First Federated Securities Corp ins 478-1574
704 Vacant
704a Lester's Dental Laboratory 472-4832
705 Austin Telco Federal Credit Union 476-0362
707 Brown Monte I phys 477-2136
712 Lyda Boyd Starr & Wilson accts 476-7501
800 Bright-Hardin & Assoc real est 476-7791
114 Bright Bob Real Estate & Insurance 476-2621
802 Woodul & Woodul lwyrs 477-8593
803 Vacant
805 Procter Jones & Granger lwyrs 476-2525
807 Vacant
808 Vacant
809 Pearce & Smith lwyrs 476-6258
810 Vacant
811 Booth Frank R lwyr 478-9506
811 De Stefano Martin J lwyr 472-1985
812 Vacant
814 Nanney Audie L phys 478-8333
902 Texas Manufacturers Association 477-6721
903 Nash James P oil opr 478-3312
903 Richards Raymond A acct 478-3312
903 Teten Robt P geol 477-2068
904 Otis Elevator Co (Ofc) 478-7917
907 Vacant
908 Shelton Polk lwyr 476-1457
908b Donoghue Vincent S lwyr 478-9711
909 Williams Lindsey A Jr dentist 476-3424
912 Farmer Barney E dentist 472-3513
914 Texas Methodist Foundation The 476-5120
1002 Communications Properties Inc tv cable 467-7381
1005 Vacant
1007 Meadows John K dentist 472-1200
1009 Woolverton Arth H consulting eng 472-2850
1010 Polly's Beauty Shop 476-3227
1012 Carrington Joe C Jr dentist 472-8154
1014 Vacant
1016 Vacant
11thfl Clark Thomas Harris Denius & Winters (Ofc)
12th Fl Clark Thomas Harris Denius & Winters lwyrs 472-8442
5026 No Return
1301 Gibson Spence & Gibson lwyrs 478-8707
1302 Vacant
1303 Mc Whiter-Edwards Co accts 478-8591
1307 Rogers Martin E dentist 472-6455
1308 Colbert Joseph lwyr 477-6111
1309 Sherrill Lorellis K H dentist 478-5900
1313 Goldsmith B Brooks dentist 476-2689
1401 Brooks Henry H lwyr 477-1250
1404 Hardin W V Estate 477-4494
1405 Vacant
1406 Vacant
1408 Cofer & Cofer lwyrs 476-6268
1408 Powers John E lwyr 476-1312
119 Capital Natl Bk (Parkintg Lot)
STREET CONTINUED

904

COLORADO INTERSECTS
205 Gracy Title Building
Rooms

A Leigh Deal Is Your Best Deal
H. R. LEIGH
MACK LEIGH
472-8281
LOCAL & WORLD WIDE MOVERS-BONDED WAREHOUSE
4th St., Austin, Texas
Don Tozano

TP	Adjoining	Source
-	✓	R. L. Polk Co., Publishers

AIRPORT BLVD 1970

ADDISON AV—Contd
2601 Garcia Gustavo S Jr ◎ 453-6555
2603 Whittlesey Ralph R 454-4413
2604 Speegle O H Jr ◎ 453-3562
2605 Bomar Frank W ◎ 452-7267
2606 Whipple Howard R ◎ 452-1198
2608 Finger Albert W ◎ 452-5332
2609 Waggoner Stephen G ◎ 452-7837
2610 Hobbs Billy B 465-5857
2611 Culley Milton H ◎ 453-0580
2613 Goble Fenton M ◎ 465-5181
2700 Akins Leonard F ◎ 453-8635
2701 Magee James E ◎ 453-4804
2703 Cook Maynard R ◎ 452-8421
2704 Smith Richd R Jr ◎ 465-9760
2705 Clifton Charles W ◎ 454-6496
2706 Smith Ivan E ◎ 453-4461
2707 Vacant
2709 Thompson Henry D ◎ 452-4862
2710 O'Donnell Guthrie ◎ 452-2078
2712 Wynns Kelsey O ◎ 452-8079
2714 Evans Calvin C ◎ 454-4344
2716 Allert Aaron A ◎ 452-7098

66

ADINA ST —FROM 4901 BANDERA RD NORTH TO HEFLIN LA

ZIP CODE 78721
1712 Under Constn
1714 Under Constn
1716 Under Constn
1718 Smith Ladell Mrs ◎
1719 Hunt Verdell 926-7659
1721 Vacant
1800 Phillips Preston ◎ 926-0325
1801 Organ James ◎ 926-0343
1802 Francis Bennie ◎ 926-1671
1803 Jackson Oscar R ◎ 926-3308
1804 Love Isaac ◎ 926-3476
1805 Lee Emma L Mrs ◎ 926-1436
1806 Bailey Johnnie M Mrs 926-3703
1808 Overton Ermond ◎ 926-4835
1810 Holman Virgil ◎ 926-1229
1812 Mc Kinney Willie ◎ 926-3306
1814 Vacant
BAKER ST BEGINS
1816 Smith Hugh E ◎ 926-1297
1817 Dawkins Robt ◎ 926-0399
1820 Williams Eddie L 926-5594
1822 Carter Leonard C 926-6736
HEFLIN LA INTERSECTS

64

ADRIANE DR —FROM 3900 E 19TH SOUTH TO A DEAD END

ZIP CODE 78721
1801 Vacant
1803 Young Wilma ◎ 926-6227

67

AGGIE LA —FROM 1000 MORROW SOUTH AND WEST TO HARDY

ZIP CODE 78757
1007 Thomas Audrey Mrs ◎ 465-6746
1009 Los Casitos Apartments 454-4424
(FOR REMAINDER OF APTS
SEE 907 MORROW ST)
101 Hills Gary G
102 Ripper Frank
103 Strickland Dennis
104 Swartz Leroy
105 Vacant
106 Shackelford Joe W
107 Barber Gary
108 Dodd Mike
109 Herndon Charles B
200 Vasquez Frank
201 Missina Salvador
202 Johnson Gerald T
203 Perkins Michl L
204 Keene James
205 Boyd Steve
206 Reyes Richd
207 Sensabaugh Don
208 Boyd John W
209 Mc Adams Darrell
210 Brown Ronald
301 Fontenot Kenneth
302 Buchalter Ernest
303 Beckham Robt M
304 Dodd Freddie L
305 Cox Ashwood L Jr
306 Hartig John
307 Mc David James
308 Moses Bruce
309 Greno Karl
310 Rusnak Joseph Jr
1013 Mangrum Herbert W 452-9724
1015 Carter Edworth ◎ 465-1547
1017 Aleman Mike S 454-7951
1200 Fritsche Eddie E ◎ 452-5377
1201 Kelley Ossie O ◎ 453-1483
1203 Wallace E B ◎
1204 Snyder Vernon D ◎ 465-0796
1205 Wyatt Bob J ◎ 452-2141
1206 Frazer Benj F ◎ 453-0541
1207 Kasse Edmond 454-2438
1209 Gresser Donald E ◎ 465-5280

75

GAULT INTERSECTS
1300 Barnett Mamie E Mrs ◎ 453-3491
1301 Coleman Charles P ◎ 454-4287
1302 Brownfield Orville A ◎ 452-2236
1303 Vernon Douglas C ◎ 453-8655
1304 Allen Michl M ◎ 452-3543
1305 Harris Ronald J ◎ 452-1568
1306 Combs James W ◎ 465-0540
1307a Walden Joyce ◎
1307b Rodgers Mary Mrs ◎ 453-7994
1308 Stolle Otto R ◎ 453-3174
1309 Whisenant James S ◎
1310 Bigley Richd L ◎ 454-8989
1311 Frierson Thomas O 454-7574
WOODROW AV INTERSECTS
1501 Jacobson Elmer R Jr ◎ 453-0693
1503 Jordan Colon E ◎ 453-2656
1504 Mack Leo ◎
1505 Vacant ◎
1506 Bryant Charles E ◎ 453-2644
1507 Bacon Earnest E ◎ 452-2260
1508 Fuessel Meld
1509 Hansen Howard Jr ◎ 452-6327
1510 Young Robert
1512 Masterfield Geo C 454-2356
1513 Whatley Lawrence R ◎ 453-4913
1514 Miller Barbara H Mrs ◎ 453-8513
1515 Niess Frank J ◎ 453-0581
1516 Butler Janice Mrs ◎
1517 Blakeslee James W ◎ 452-5396
1700 Commercial Services del serv 454-5287
Scott Robt T ◎ 465-7273
1701 Patton Wm F Jr ◎
1702 Creppon James D 453-2048
1704 Anderson Clarence G ◎ 453-8791
1705 Schultz Omar A ◎ 453-4227
1706 Muehlbrad Emory W ◎ 465-0440
1707 Havell James W ◎ 453-6359
1708 Griffin Geo M ◎ 453-0820
1709 Funderburg Allen W ◎ 454-6491
1710 Blomquist Chester H ◎ 453-0720
1711 Hughes Odra C ◎ 453-6348
1712 Eaton O O Mrs ◎ 453-2230
1713 Fiegel Donald ◎
1714 Layman Mabel Mrs ◎ 453-7775
1715 Fuchs Myrtle H Mrs ◎ 453-0895
1716 Dekle James S 453-3831
1717 Feistel Herbert W ◎ 453-6155
1718 Walker Glenn H ◎ 453-4736
1719 Smith E C
YATES AV INTERSECTS
1800 Paul Willie A ◎ 465-0382
1801 Threadgill Randall ◎ 452-2977
1802 Bielamowicz Raymond F ◎ 465-6625
1803 Robertson Alex D ◎ 454-8457
1804 Cloud Glenn E ◎ 452-9619
1805 Lynch Cecil A 454-5533
1806 Ponder Robt J ◎ 454-2223
1807 Klipsch A J ◎ 453-7082
1808 No Return
1809 Hounsel Allen D ◎ 451-1859
1810 Anderson Helen F Mrs
1811 Dailey Terry ◎ 452-4250
1812 Newbury Harold E ◎ 465-8970
1813 Hunter W Charles ◎ 452-1842
1900 Cilek Raymond R ◎ 452-0795
1901 James Berry F ◎ 465-0748
1902 Scott James H ◎ 453-8826
1903 Keller David L ◎ 452-3097
1904 Roper H R 453-8803
1905 Helweg H R Rev 453-5745
1906 Rainosek Frank G ◎ 452-8908
1907 Hill Robt E 454-6537
1908 Kendrick Celia ◎ 452-2628
1909 Carlisle Robt L ◎ 452-3749
1910 Ray Bobby K ◎ 452-2737
1911 Vacant
HARDY DR INTERSECTS

27

AIROLE WAY —FROM 2400 RUNDELL PL SOUTH 1 BLK

ZIP CODE 78704
1810 Didion Jacob 444-7700
1812 Powers Ted W ◎ 444-1613
1814 Bollman Wm W ◎ 442-6052
1900 Ginn Victor O ◎ 444-3588
1902 Campbell James M Rev ◎ 444-4685
1903 Mock Roy P ◎ 442-7662
1906 Moody Dale L 442-5596
1908 Voelter David L ◎ 444-7067
2109 Reeves Billy H ◎ 442-5040
2112 Sanders David ◎ 442-3537

92

AIRPORT BLVD —FROM 5600 E 1ST NORTH TO LAMAR BLVD

ZIP CODE 78702
601 State School For The Deaf 385-1970
609 Shuler L&L Service Center 385-3670
711 Airport Enco Service 385-9970
725 Texas Federal Inspection Service 385-5385
729 Under Constn
770 Hamilton J F Service Station 385-9019
GLISSMAN INTERSECTS
801 Austin Concrete Works Inc pipe mfrs 385-3950
806 Under Constn
808 Hammons T L Real Estate 385-6755
810 Hughes John R Construction 385-6777
812 A A A Mill & Cabinet Shop 385-2215
813 Rhoades Transfer & Storage 385-0470
National Van Lines 385-0470
815 Vacant
817 Rhoades Mail Service trans 385-2515

TEL. 454-6655
lupe St., P.O. Box 4338, 454-6655
Austin, Texas 78751
4001 N. Interregional Highway
DIRECT TELEPHONE DIALING FROM EACH ROOM
Tel

TP	Adjoining	Source
-	✓	R. L. Polk Co., Publishers

7TH/AIRPORT BLVD 1965

Texas Tradition.

7TH ST E--CONTD

84

---CHICON INTERSECTS
1900 MINIT MACKS HAMBURGERS RESTR GR8-0577
1901 HIPOLITO'S TEXACO SERVICE STATION GR7-0633
1902 NO RETURN
1904 RUIZ.BAR GR2-0391
1906 VACANT
1910 TEAGUE PAULINE • GR2-0261
1911 VACANT
1912 MIRROR BAR • GR7-0316
1913 VACANT
1916 BURDET ALVIN JR GR6-4112
1918 MARSHALL ALONZO • GR7-0037
1919 HOEFGEN COMPANY THE BEER WHOL GR8-5773
1920 ASTRAN ANDREW
1922 MESSEROLE LUCY MRS • GR7-0942
1923 BROWN DISTRIBUTING CO BEER GR8-4264
2002 JENNINGS J B GR6-1308
2004 MACIAS JOR R • GR7-5261
2005 ROYAL FURNITURE CO GR2-9295
2006 ADAMS PLACE BEER GR7-0313
2008 CABALLERO JOE TRUCKING • GR8-2174
2010 MARTINEZ THOMAS C • GR7-7000
2012 CLEMONS F LOUELLA MRS GR8-6510
2018 JIMENEZ SABAS
2020 VACANT
2118 INOCENTE FRANK •
2121 MRS JOHNSON'S BAKERY GR7-5498
2120 VACANT
2123 KWIK-WASH WASHATERIA GR2-0346
2125 CENTENNIAL LIQUOR STORES GR7-4081
2134 RED CARDINAL BAR
RAMADA'S LOUNGE GR8-0453
2135 HANCOCK SERVICE STATION NO 512 GR7-0416
2136 SCOTT'S SWAP SHOP CLO USED GR7-4720
2136½ VACANT
2142 ROSEBUD TAVERN GR7-0136
2144 VACANT
---CANADIAN ENDS
2146 VACANT
2148 VACANT
2150 JONES ELZA SINCLAIR SERVICE GAS STA GR8-0191
---PROSPECT AV BEGINS
---MORELAS BEGINS
2200 HUB THE BEER GR2-6854
2206 RALPH'S GROCERY & MARKET NO 2 GRO GR2-6793
2214 PAY-N-TAKIT LIQUOR
2223 JOE'S BAKERY & COFFEE SHOP GR2-0017
2225 VACANT
2225½ EDDIE'S CLEANERS
2232 VACANT
---WEBBERVILLE RD BEGINS
2301 PAY-LESS SELF SERVICE SHOES GR2-8616
2305 KEYSTONE REALTY CO GR6-6016
LOTT & CRAWFORD ASSOCIATES LWYRS GR6-6016
LOTT LUMBER CO INC GR2-4108
LOTT VIRGIL C REAL ESTATE GR6-6016
2307 LANGDON'S GARAGE AUTO REPRS GR2-0468
2314 RAY'S TEDACO SERVICE STATION GR7-0447
2315 LAWRENCE DRIVE INN GR7-0368
2321 VACANT
2323 HERNANDEZ BARBER SHOP
2401 VACANT
2403 VACANT
2404 PEREZ E G
2405 HOLTON SYLVANIA
REAR VACANT
2407 TENA WILLIE
REAR RECTOR CHARLES L
2409 GREEN BOOKER T •
2410 ECONOMY RADIO & T V SERVICE GR8-2750
2411 HOWARD ELIZA M MRS
2413 STEWART BROS GARAGE & BODY SHOP GR7-2112
2414 VACANT
2418 VICTOR'S GARAGE AUTO REPR ALMANZA SERAPIO M •
2418½ VACANT
2421 VACANT
REAR VACANT
2422 SHOPPER'S CORNER USED FURN
2425 CITY MEAT CO WHOL GR6-5336

96

---S P CO TRACKS CROSSES
2500 THOMPSON'S NO 1 GAS STA GR8-0349
2501 ALBA'S CAFE GR8-0201
2506 ACOSTA ANDREW GR7-0915
SANDY'S BEAUTY SHOP GR8-0120
REAR VACANT
2510 ANDY'S GOLDEN SLIPPER SHOE REPR GR7-4615
CASTILLO ANDREW A • GR7-4615
2511 VACANT
2513 FARRELL DRIVE IN GRO GR7-0563
2514 TONY'S BARBER SHOP
2517 FOX BARBQ STAND GR7-0220
2518 ACOSTA JOE
2519 HISBROOK ESIQUIA MRS • GR6-9915
2522 VACANT
2523 PERKINS MATTIE J MRS • GR8-4554
2600 EL AZTECA CAFE RESTR GR2-0397
2601 RODREQUEZ EPIFANIO GR8-6080
2604 TWENTY SIX O FOUR LOUNGE GR7-0436
2605 ARELLANO REFUGIA G MRS •
2606 DISCOUNT OIL WHOL GR2-0090
2609 BARRON PEDRO Z • GR7-5373
2613 PORTILLO GONZALO • GR7-7842
2614 RUIZ B CAFE GR8-0497
2617 LEOS SERVICE STATION GR7-0641
2618 ESTRADA CLEANERS GR6-8656
---CALLES INTERSECTS
2700 ROCHA ANDRES GULF SERVICE STATION GR7-0252
2701 GOVALLE SHOPPING CENTER H·E B FOOD STORES NO 1 GRO GR8-3602
2705 WINN'S STORES INC NO 47 VARIETY GR7-0616
2707 SOMMERS-REXALL DRUG CO GR6-6306
2715 KIRBY'S STAR SHOE STORE GR8-5078
2727 LONDON'S FABRICS DRY GDS • GR8-5078
2730 GOVALLE PRODUCE MARKET GROS GR7-0465
2735 LEVINE'S DEPT STORE GR6-3222
2745 SMART SHOP THE WOMENS CLO GR2-8229
2765 LACK'S FURN GR8-1681
2785 GREAT WESTERN FINANCE CO GR7-6751
2795 WASH-N-SHOP WASHATERIA GR7-0609
STREET CONTINUED

94

---PLEASANT VALLEY RD
3401 WHITE IRA A • EV5-3400
3407 I & M LIQUOR STORE EV5-3400
3415 ARMSTRONG'S GULF SERVICE EV5-3530
---GUNTER INTERSECTS
3501 U-TOTE'M OF AUSTIN GRO GR8-0235
3502 GOVALLE TIRE & OIL CO EV5-3710
3511 VACANT
3518 PIKE'S SHOP RESTR EV5-9049
3526 RED'S TACOS VILLAGE RESTR GR2-0396
3528 GOVALLE MOBIL SERVICE GAS STA GR2-0471
3535 DARTER SLIM WELDING & RADIATOR SHOP EV5-2516

92

---SPRINGDALE RD INTERSECTS
4600 TONY'S PHILLIPS SIXTY SIX SERVICE STATION GR8-0319
4711 INTERNATIONAL HARVESTER CO AGRL IMPLTS EV5-0825
4812 WESTERN HATCHERIES INC CHICKEN GR6-0701
5005 FAIREY TOM CO AGRL IMPLTS EV5-0477
FAIREY-SIMONS CO BLDG CONTRS GR8-9851
5020 VOIGT'S HUMBLE PRODUCTS SERVICE STATIONS EV5-9002
---SHADY LA INTERSECTS
---AIRPORT BLVD INTERSECTS

5

7TH ST S -FROM 1 BLK NORTHEAST OF JAMES SOUTHWEST TO 1200 W LIVE OAK

1107 Westlake Dr. Tel. GReenwood 6-6761

QUALITY SECRETARIAL SERVICE

TP	Adjoining	Source
-	✓	R. L. Polk Co., Publishers

AIRPORT BLVD 1965

SAVINGS & LOAN
SAVINGS & LOAN ASSOCIATION
Phone GR 6-7326

ADDISON AV--CONTD
2611 CULLEY MILTON H ●
GL3-0580
2613 GOBLE FENTON M ● HO5-5181
2700 RINGER WM A ● GL2-5134
2701 MAGEE JAMES E ● GL3-4804
2703 KELLEY LESLIE B ●
GL3-6764
2704 SMITH RICHD R JR ●
HO5-9760
2705 DAUGHERTY WM H REAL EST ●
HO5-6190
2706 SMITH IVAN E ● GL3-4461
2707 BITTERS CHARLES T ●
GL2-1576
2709 THOMPSON HENRY D ●
GL2-4862
2710 O'DONNELL GUTHRIE ●
GL2-2078
2712 WYNNS KELSEY O ● GL2-8079
2714 HOLLINGSWORTH ROBT E ●
HO5-8213
2716 VACANT

66
ADINA ST -FROM 4601 HEFLIN LA
SOUTH 1 BLK

---BAKER BEGINS
1719 MILES MAUDE MRS ●
WA6-0674
1721 ANDERSON FREDDIE
1800 RUSHING ARTH ●
1801 BOLDEN STEVE M ● WA6-1287
1802 FRANCIS BENNIE WA6-0581
1803 JACKSON OSCAR R ●
WA6-3308
1804 WARREN LEONARD E WA6-3406
1805 LEE EMMA L MRS WA6-1436
1806 BAILEY J C ● WA6-3705
1808 OVERTON ERMOND ●
1810 HOLMAN VIRGIL ● WA6-1229
1812 MC KINNEY WILLIE WA6-3306
1816 HARDIMAN KATH MRS
WA6-2935
1817 DAWKINS ROBT
1820 PERRY JAMES
1822 BEDFORD JOHN A ● WA6-1155

67
AGGIE LA -FROM 1000 MORROW
SOUTH AND WEST TO HARDY

1007 THOMAS AUDREY MRS ●
HO5-6746
1009 SWENSON CARL E GL3-1209
1011 BACHMAYER LEONARD
GL2-6825
1013 REVEILE JESSE R ●
HO5-5375
1015 CARTER EDWORTH ● HO5-1547
1016 RIFFE E DAVID GL3-5302
1017 WILLIAMS CLAUD E ●
HO5-6603
1200 FRITSCHE EDDIE E ●
GL2-5377
1201 WRIGHT JOHN L ● GL3-7551
1203 HAYNES ROBT L ● HO5-5222
1204 SNYDER VERNON D ●
HO5-0796
1205 WYATT BOB J ● GL2-2141
1206 CLOUD WM T ● GL3-1175
1207 NO RETURN
1209 GRESSER DONALD E ●
HO5-5280

75
---GAULT INTERSECTS
1300 BARNETT D J ● GL3-3491
1301 KNIGHT HORACE R ●
GL3-7798
1302 BROWNFIELD O A ● GL2-2236
1303 RYAN ARTHUR E JR ●
GL3-5215
1304 RAHR RICHD R ● GL2-4284
1305 FARRIS LONNIE A ●
GL2-0485
1306 COMBS JAMES W ● HO5-0540
1307 RUTHERFORD HARRY J ●
GL2-6040
1308 STOLLE OTTO R ● GL3-3174
1309 WHISENANT JAMES S ●
1310 SMITH ROBT L ● HO5-7810
1311 GOMEZ R ALBERTO GL2-6001
1501 JACOBSON ELMER R JR ●
GL3-0693
1503 JORDAN PATK
JORDAN COLON E ● GL3-2656
1504 SPENCER WM REV ● GL2-3544
1505 BLAIR ROBT E ● GL2-6592
1506 BRYANT CHARLES E ●
GL3-2644
1507 BACON ERNEST E ● GL2-2260
1508 NO RETURN ●
1509 HANSEN HOWARD JR ●
GL2-6327
1510 VACANT
1512 COOK RODNEY J ● HO5-1285
1513 WHATLEY LAWRENCE R ●
GL3-4913
1514 GIFFEN HARRY G ● GL3-5587
1515 NIESS FRANK J ● GL3-0581
1516 BUTLER JANICE MRS
1517 BLAKESLEE JOSEPH W ●
GL2-5396
1700 SCOTT ROBT T ● HO5-7273
1701 SMITH TRENTON ● HO5-6697
1702 CLICK FRANKLIN D ●
GL2-3210
1704 ANDERSON CLARENCE G ●
GL3-8791
1705 SCHULTZ OMAR A ● GL3-4227
1706 MUEHLBRAD EMORY W ●
HO5-0440
1707 MC COY ROLFE ● GL2-0535
1708 GRIFFIN GEO M ● GL3-0820
1709 WILLIAMS HARRY A ●
1710 BLOMQUIST CHESTER H TILE
& SERVICE GL3-4724
BLOMQUIST CHESTER H ●
GL3-4724
1711 HUGHES ODRA C ● GL3-6348
1712 GERSBACH EUG W ● GL3-1850
1713 FIEGEL DONALD ●
1714 LAYMAN MABEL MRS ●
GL3-7775
1715 HIGHTOWER MYRTLE F MRS ●
GL3-0895
1716 KIRK JAMES A ● GL3-2772
1717 FEISTEL HERBERT W ●
GL3-6155
1718 WALKER GLENN H ● GL3-4736
1719 LE FEVER H MICHL GL2-1294
---YATES AV INTERSECTS
1800 PAUL WILLIE A ● HO5-8382
1801 WILKINSON TROY L ●
GL2-4073
1802 BIELAMOWICZ RAYMOND F ●
HO5-0361
1803 PRIEST THOS E ● GL3-7746
1804 ALEXANDER JIMMY W
GL2-1246
1805 SANFORD GERALD W GL2-9972
1806 KONVICKA HENRY H HO5-8698
1807 SYPHERS PHILLIP C ●
GL3-7082
1808 ROCHE JOSEPH A HO5-9323
1809 HOUNSEL ALLEN D ●
HO5-1859
1810 HENDERSON JERRY D ●
GL2-7570
1811 HEMPEL VERNON W ●
HO5-8467
1812 NEWBURY HAROLD E ●
HO5-8970
1813 HUNTER W CHARLES ●
GL2-1842
1900 STRICKLER LEONARD B ●
HO5-6786
1901 JAMES BERRY F ● HO5-0748
1902 SCOTT J H ● GL3-8826
1903 WILKINS FEDORA H MRS ●
GL2-5971
1904 HENERY JOHN C GL2-0057
1905 HELWEG HENRY R REV ●
GL3-5745
1906 RAINOSEK FRANK G ●
1907 ROPER SAML E ● GL3-0330
1908 KENDRICK OSEE M ●
GL2-2628
1909 WALL W L ● GL3-4851
1910 RAY BOBBY K ● GL2-2737
1911 DOMEL CLARENCE G ●
GL2-6265
---HARDY DR ITNTERSECTS

27
AIROLE WAY -FROM 2400 RUNDELL
PL SOUTH 1 BLK .

1810 THOMPSON JAMES H HI4-2693
1812 NO RETURN
1814 BOLLMAN WM W ● HI2-6052
1900 SMITH WOODS B HI4-3250
1902 DANIEL JERRY S HI2-0483
1903 MOCK ROY P ● HI2-7662
1906 JACKSON H KENNETH
HI2-7152
1908 KAISER H KENNETH ●
HI4-1450

92
AIRPORT BLVD (STATE HIGHWAY NO
29)-FROM 5600 E 1ST
NORTHWEST TO LAMAR BLVD

601 STATE OFCS BLIND DEAF &
ORPHAN SCHOOL EV5-3601
MC ADAMS JAY C EV5-3601

609 SHULER WHEEL & BRAKE
SERVICE AUTO REPR
EV5-3670
---E 7TH INTERSECTS
711 WILSON'S HUMBLE SERVICE
STATION EV5-9041
770 MONTOPOLIS GULF SERVICE
STATION
---GONZALES INTERSECTS
---GLISSMAN INTERSECTS
801 AUSTIN CONCRETE WORKS INC
PIPE MFRS EV5-3950
813 RHOADES TRANSFER & STORAGE
GR8-5681
NATIONAL VAN LINES
EV5-0470

4822 E. 1st
TEL. EV 5-3850
B&B WHOLESALE SUPPLY INC.

TP	Adjoining	Source
-	✓	R.L. Polk Co., Publishers

7TH/AIRPORT BLVD 1962

7TH EAST—Contd
2413 ΔStewart Bros Garage & Body Shop
2414 Vacant
2418 Almanza Serapio M ◎
2418½ ΔCamacho Danl R
2421 Allan Melvin ◎
rear Johnson Alfeda
2422 House of Bargains used furn
2425 ΔCity Meat Co whol
96
Northwestern av intersects
T&NORR crosses
2500 ΔThompson's No 1 serv sta
2501 ΔAlba's Cafe
2506 ΔSandy's Beauty Shop
ΔAcosta Andrew
rear Luna Jesse A
2510 ΔCastillo Andrew A ◎ shoe repr
2511 ΔJay Dee Grill
2513 ΔBoatright One Stop Shop gro
2514 Tony's Barber Shop
ΔSaucedo Bros Seat Cover Shop
2517 Fox & Barbecue Stand
2518 Acosta Joe
2519 Hisbrook Esiquia Mrs ◎
2522 ΔCountry Boy Cafe
2523 ΔPerkins Mattie J Mrs ◎
2600 Vacant
2601 Rodriguez Epifanio ◎
2605 Arellano Refugia G Mrs ◎
2606 ΔEast Seventh Auto Parts
2608 Vacant
2609 ΔBarron Pedro Z ◎
2613 ΔPortillo Gonzalo ◎
2614 ΔRuiz B Cafe
2617 ΔMike & Ray Sinclair Serv Sta
Calles intersects
2700 ΔRocha Andres Gulf Serv
2701 ΔHEB Food Stores No 1
2705 ΔWinn's Stores Inc No 47 variety
94
Pleasant Valley rd intersects
3401 ΔWhite Ira ◎
3415 ΔArmstrong's Gulf Serv
3502 ΔGovalle Tire & Oil Co gas sta
3511 ΔCalcasieu Lbr Co (Eastside Store)
3526 ΔRed's Tacos Village restr
3528 ΔSassey Henry Mobil Prods
3535 ΔDarter Slim Wldg & Radiator Shop
92
Springdale rd intersects
4600 ΔTony's Phillips 66 Serv Sta
4711 ΔIntl Harv Co agrl implts
4812 ΔWestern Hatcheries Inc
5005 ΔFairey Tom Co agrl implts
ΔFairey-Simons contrs
5020 ΔVoigt's Humble Products Serv Sta
Shady la intersects
Airport blvd intersects

5
7TH S—From 1 blk northeast of James southwest to 1200 W Live Oak
11
W Mary intersects
1901 Cadd J A Texaco Serv Sta
1903 Bocanegra Charlie
1905 No Return
2000 ΔLindholm Gunner A
W Live Oak intersects

1B-4
7TH W—From 700 Congress av west to Lake Austin blvd
104 ΔState Dept of Banking
107 ΔCapitol Hotel
111 ΔTravis Barber Shop
113-15 ΔDickinson Optical Co
1B-4A
114-20 **Capital National Bank Building**
114 ΔCapital Natl Bank in Austin The
Rooms:
200 ΔBusiness Extension Bur of Tex
201 ΔDaily Court Report publ
ΔAustin Ins Agcy
201a ΔBarton John D real est
202 ΔPriest Burleson real est
203 ΔMinnesota Mut Life Inc Co
204 ΔFelts A Dan lwyr
ΔRobinson J Malcolm lwyr
205 ΔMcCreary Jach H lwyr
ΔWeaver T D lwyr
207 ΔState Board of Veterinary Medical Examiners
209 Vacant
210 ΔSpecialized Mtr Carriers Assn
ΔSand & Gravel Mtr Carriers Assn
212 ΔCapital Natl Bk Bldg Snack Bar
214 ΔAustin Council of Churches
301 ΔAmerican Optical Co (br) mfrs
303 ΔAnderson Milford optician
304 ΔWalker & Walker lwyrs
306 ΔBrown Monte I phys
308 ΔWoolverton Arth H eng
310 ΔRauscher Pierce & Co (br ofc) inv
311 ΔHardin Carl C jr lwyr
312 ΔBd of Dental Examiners
313 ΔCoffee & Ritter lwyrs
4th fl Capitol Natl Bk (Trust Dept)
ΔTexas Meth Foundation The
401 ΔBuilding Office
503 ΔKoch Walter R lwyr
ΔKendall Gaynor lwyr
505 ΔKey Saml N jr phys
508 ΔWatt Terrance N phys
ΔSimms Benj F phys
510 ΔMoriarty John F chiropodist
ΔMoriarty Thos P
511 ΔOwens Homer D ins
ΔShuberg C Leroy ins
512 ΔEckhardt Jas W phys
520 ΔRadio Sta KNOW
ΔPioneer Broadcasting Co
ΔTexas State Network
ΔAm Broadcasting Co
521 ΔFranklin Life Ins Co The
522 ΔEdens Lee E phys
523 Vacant
526 ΔGovernment Emps Credit Union
528 ΔDuBilier Ben phys
530 ΔReed Hermine O Mrs
601 ΔMeadows John K dentist
605 ΔDarnall Cromer Pearce & Bynum phys
609 ΔLaLonde & Farris
610 Vacant
611 Natl Bk Examiner
612 ΔMaloney Frank J jr lwyr
613 ΔWier W Leatherwood dentist
614 ΔMcCullough Clarence real est
ΔMajik Ironers Inc patent development
ΔSaunders L Ray Real Est & Inv
615 ΔGibbs Russell & Assocs ins
704 ΔAustin X-Ray Laby
704a ΔGross Marlin Dental Laby
ΔWired Music Co mach music
705 ΔAustin Telco Fed Credit Union
707 ΔDairyland County Mut Ins Co of Tex

TP	Adjoining	Source
-	✓	R.L. Polk Co., Publishers

AIRPORT BLVD 1962

ADAMS AV (Broadacres) —Contd

5611—Contd
ΔGreater Austin Inv Co Inc
Cardinal-Day Enterprises home bldrs
ΔDay Wm M lwyr
ΔDay Realty Co
5612 Lung's (annex)
5613ΔKing Jas C ◎
5614ΔChampion Wm C ◎
5615ΔOman Paul A ◎
ΔOman Rosa drsmkr
5617ΔArldt Fred W ◎
5619ΔBoatright Carl B ◎
rearΔWhitt Tommie J
5700ΔMcGary Thos H ◎
5701ΔSchade Alvin B ◎
5702ΔDavis Joe F
5703 Vacant
5704ΔTaylor Wm D ◎
5705ΔBoyd Chas O ◎ contrs
5706ΔBrowder Joseph D ◎
5707ΔJohnson Sally Mrs ◎

Ullrich av intersects

79

ADDISON AV—From 6800 Burnet rd west to city limits

2500ΔCollier Wm M jr ◎
2501 Gunter Adella Mrs ◎
2503ΔGeeslin Lora M Mrs ◎
2505ΔMonroe Robt E ◎
2506ΔWalden Arth D ◎
2507ΔForbes Ida N ◎
2508ΔBroz Warren L ◎
2509ΔMeador Wm T ◎
2511ΔCampbell Howard D ◎

Joyce begins

2600ΔDyess Dan ◎
2601ΔSutherland Wm O jr ◎
2603ΔWilliams Dorothy I Mrs ◎
2604ΔMonks Wm R ◎
2606ΔWhipple Howard R ◎
2608ΔFinger Albert W ◎
2609ΔShoop Philip M ◎
2610ΔHungate Jos I jr ◎
2611ΔCulley Milton H ◎
2613ΔGoble Fenton M ◎
2700ΔRinger Bill ◎
2701ΔMagee Jas E ◎
2703ΔKelly Lelie B ◎
2704ΔSmith Richd R jr ◎
2705ΔDaugherty Wm H ◎
2706ΔSmith Ivan E ◎
2707ΔBitters Chas ◎
2709ΔThompson Henry D ◎
2710ΔO'Donnell Guthrie ◎
2712ΔAllen Bobby G ◎
2714ΔHollingsworth Robt E ◎
2716ΔMetzger Sidney H jr

66

ADINA—From 5000 Heflin la south 1 blk

1706ΔHolman Virgil ◎
1802 Watts Robt ◎
1808ΔBedford John A ◎

67

AGGIE LANE—From ½ blk east of Watson west to Kendall av

1007ΔThomas Audrey Mrs ◎
1009ΔStaton Vernice D
1011ΔMoore Virgil L
1013 Reveile Jesse R ◎
1015ΔCarter Edworth ◎
1016 Dupree W J
1017 Balusek Wm J ◎
1200ΔFritsche Eddie E ◎
1201ΔWright John L ◎
1203ΔHaynes Robt L ◎
1204ΔSnyder Vernon D ◎
1205ΔKendall Kenneth R ◎
1206ΔCloud Wm T ◎
1207 Kauitzsch Lorain
1209ΔGresser Donald E ◎

75

Gault intersects

1300ΔBarnett D J ◎
1301ΔHarrison Joe L
1302ΔBrownfield O A ◎
1303ΔRyan Arth E jr ◎
1304ΔWilkes Larry W
1305ΔRoss Gary L ◎
1306ΔCombs Jas W ◎
1307ΔRomanowsky Steph ◎
1308ΔStolle Otto R ◎
1309ΔWhisenant Jas S ◎
1310ΔSmith Robt L ◎
1311 No Return
1500ΔCrestview Evangelical Free Church
1501ΔJacobson Elmer R jr ◎
1503ΔJordan Colon E ◎
1504ΔSpencer Wm Rev ◎
1505ΔBlair Robt E ◎
1506ΔBryant Chas E ◎
1507ΔBacon Ernest E ◎
1508ΔDavis Gary C ◎
1509ΔHansen Howard jr ◎
1510ΔMcDowell Robt F ◎
1512ΔCook Rodney J ◎
1513ΔWhatley Lawrence R ◎
1514ΔGriffen Harry G ◎
1515ΔBrock Russell K jr
1516ΔGartman Joe G ◎
1517ΔBlakeslee Joseph W ◎
1700ΔScott Robt T ◎
1701ΔSmith Trenton ◎
1702ΔHardin Marvin F ◎
1704ΔAnderson Clarence G ◎
1705ΔSchultz Omar A ◎
1706ΔMuehlbrad Emory W ◎
1707ΔGlenn Ruth M Mrs ◎
1708ΔGriffin Geo M ◎
1709ΔFosberg Earl J ◎
1710ΔChester's Tile Serv
ΔBlomquist Chester H ◎
1711ΔHughes Odra C ◎
1712ΔGersbach Eug W ◎
1713ΔFiegel Donald ◎
1714ΔLayman Mabel Mrs ◎
1715ΔHightower Myrtle F
1716ΔKirk James A ◎
1717ΔFeistel Herbert W ◎
1718ΔWalker Glenn H ◎
1719ΔMorrison David D

Yates av intersects

1800ΔPaul Willie A ◎
1801ΔWilkinson Troy L ◎
1802ΔBielamowicz Raymond E ◎
1803ΔPriest Thos E ◎
1804ΔJanak Edwin B
1805ΔReuland Bill B
1806ΔBauer Ronald ◎
1807ΔSyphers Phillip C ◎
1808ΔGandee Don W ◎
1809ΔHounsel Allen D ◎
1810ΔHood James T
1811ΔHempel Vernon W ◎
1812ΔNewbury Harold E ◎
1813ΔHunter W Chas ◎
1900ΔStrickler Leonard B
1901ΔJames Berry F ◎
1902ΔNett Henry B
1903ΔWilkins Fedora H Mrs ◎
1904ΔOtting Gary M
1905ΔHelweg Henry R ◎
1906ΔStokley Columbus Y ◎
1907ΔRoper Saml E ◎
1908ΔKendrick Osee M ◎
1909ΔWall W L ◎
1910ΔWinslow Allen G ◎
1911ΔWansley Chas J ◎

Hardy dr intersects

27

AIROLE WAY—From 2400 Rundell pl south 1 blk

1810ΔDeShields Wm
1812ΔAdams Walter ◎
1814ΔBallman Wm W ◎
1900ΔFaulk John H ◎
1903ΔMock Roy P ◎
1906ΔOsborn Joe A
1908ΔWard Fredk jr ◎

92

AIRPORT BLVD (State Highway No 29)—From 5600 E 1st northwest to Lamar blvd

601ΔTex Blind Deaf & Orphan Sch
McAdams Jay C
609ΔShuler Wheel & Brake Serv auto repr

E 7th intersects

711ΔEby's Wayne Humble Prods Serv Sta
770ΔBenner's Gulf Serv Sta

Gonzales intersects
Glissman intersects

801ΔAustin Concrete Wks Inc pipe mfrs
813ΔRhoades Trans & Stge
ΔNatl Van Lines
817ΔRhoades Truck Lines
824ΔFence Master mfrs
829ΔGovalle Fire Sta
830ΔLanford Equip Co agrl implts

Levandar Loop
7201 Levandar Loop
Austin, TX 78721

Inquiry Number: 4096927.8
October 06, 2014

EDR Building Permit Report

Target Property and Adjoining Properties

Environmental Data Resources Inc

6 Armstrong Road
Shelton, CT 06484
800.352.0050
www.edrnet.com

TABLE OF CONTENTS

SECTION

About This Report

Executive Summary

Findings

Glossary

Thank you for your business.
Please contact EDR at 1-800-352-0050
with any questions or comments.

Disclaimer - Copyright and Trademark Notice

This Report contains certain information obtained from a variety of public and other sources reasonably available to Environmental Data Resources, Inc. It cannot be concluded from this Report that coverage information for the target and surrounding properties does not exist from other sources. **NO WARRANTY EXPRESSED OR IMPLIED, IS MADE WHATSOEVER IN CONNECTION WITH THIS REPORT. ENVIRONMENTAL DATA RESOURCES, INC. SPECIFICALLY DISCLAIMS THE MAKING OF ANY SUCH WARRANTIES, INCLUDING WITHOUT LIMITATION, MERCHANTABILITY OR FITNESS FOR A PARTICULAR USE OR PURPOSE. ALL RISK IS ASSUMED BY THE USER. IN NO EVENT SHALL ENVIRONMENTAL DATA RESOURCES, INC. BE LIABLE TO ANYONE, WHETHER ARISING OUT OF ERRORS OR OMISSIONS, NEGLIGENCE, ACCIDENT OR ANY OTHER CAUSE, FOR ANY LOSS OR DAMAGE, INCLUDING, WITHOUT LIMITATION, SPECIAL, INCIDENTAL, CONSEQUENTIAL, OR EXEMPLARY DAMAGES. ANY LIABILITY ON THE PART OF ENVIRONMENTAL DATA RESOURCES, INC. IS STRICTLY LIMITED TO A REFUND OF THE AMOUNT PAID FOR THIS REPORT.** Purchaser accepts this Report "AS IS". Any analyses, estimates, ratings, environmental risk levels or risk codes provided in this Report are provided for illustrative purposes only, and are not intended to provide, nor should they be interpreted as providing any facts regarding, or prediction orforecast of, any environmental risk for any property. Only a Phase I Environmental Site Assessment performed by an environmental professional can provide information regarding the environmental risk for any property. Additionally, the information provided in this Report is not to be construed as legal advice.

Copyright 2014 by Environmental Data Resources, Inc. All rights reserved. Reproduction in any media or format, in whole or in part, of any report or map of Environmental Data Resources, Inc. or its affiliates is prohibited without prior written permission.

EDR and its logos (including Sanborn and Sanborn Map) are trademarks of Environmental Data Resources, Inc. or its affiliates. All other trademarks used herein are the property of their respective owners.

EDR BUILDING PERMIT REPORT

About This Report

The EDR Building Permit Report provides a practical and efficient method to search building department records for indications of environmental conditions. Generated via a search of municipal building permit records gathered from more than 1,600 cities nationwide, this report will assist you in meeting the search requirements of EPA's Standards and Practices for All Appropriate Inquiries (40 CFR Part 312), the ASTM Standard Practice for Environmental Site Assessments (E 1527-13), or custom requirements developed for the evaluation of environmental risk associated with a parcel of real estate.

Building permit data can be used to identify current and/or former operations and structures/features of environmental concern. The data can provide information on a target property and adjoining properties such as the presence of underground storage tanks, pump islands, sumps, drywells, etc., as well as information regarding water, sewer, natural gas, electrical connection dates, and current/former septic tanks.

ASTM and EPA Requirements

ASTM E 1527-13 lists building department records as a "standard historical source," as detailed in § 8.3.4.7: "Building Department Records - The term building department records means those records of the local government in which the property is located indicating permission of the local government to construct, alter, or demolish improvements on the property." ASTM also states that "Uses in the area surrounding the property shall be identified in the report, but this task is required only to the extent that this information is revealed in the course of researching the property itself."

EPA's Standards and Practices for All Appropriate Inquires (AAI) states: "§312.24: Reviews of historical sources of information. (a) Historical documents and records must be reviewed for the purposes of achieving the objectives and performance factors of §312.20(e) and (f). Historical documents and records may include, but are not limited to, aerial photographs, fire insurance maps, building department records, chain of title documents, and land use records."

Methodology

EDR has developed the EDR Building Permit Report through our partnership with BuildFax, the nation's largest repository of building department records. BuildFax collects, updates, and manages building department records from local municipal governments. The database now includes 30 million permits, on more than 10 million properties across 1,600 cities in the United States.

The EDR Building Permit Report comprises local municipal building permit records, gathered directly from local jurisdictions, including both target property and adjoining properties. Years of coverage vary by municipality. Data reported includes (where available): date of permit, permit type, permit number, status, valuation, contractor company, contractor name, and description.

Incoming permit data is checked at seven stages in a regimented quality control process, from initial data source interview, to data preparation, through final auditing. To ensure the building department is accurate, each of the seven quality control stages contains, on average, 15 additional quality checks, resulting in a process of approximately 105 quality control "touch points."

For more information about the EDR Building Permit Report, please contact your EDR Account Executive at (800) 352-0050.

EDR® Environmental Data Resources Inc

BUILD FAX® PROPERTY HISTORY

EXECUTIVE SUMMARY: SEARCH DOCUMENTATION

A search of building department records was conducted by Environmental Data Resources, Inc (EDR) on behalf of TRC Environmental Consultants on Oct 06, 2014.

TARGET PROPERTY

7201 Levandar Loop
Austin, TX 78721

SEARCH METHODS

EDR searches available lists for both the Target Property and Surrounding Properties.

RESEARCH SUMMARY

Building permits identified: **YES**

The following research sources were consulted in the preparation of this report. An "X" indicates where information was identified in the source and provided in this report.

Austin

Year	*Source*	*TP*	*Adjoining*
2014	City of Austin, Building Regulations		X
	City of Austin, Building Regulations	X	
2013	City of Austin, Building Regulations		X
	City of Austin, Building Regulations	X	
2012	City of Austin, Building Regulations		X
	City of Austin, Building Regulations	X	
2011	City of Austin, Building Regulations		X
	City of Austin, Building Regulations	X	
2010	City of Austin, Building Regulations		X
	City of Austin, Building Regulations	X	
2009	City of Austin, Building Regulations		X
	City of Austin, Building Regulations	X	
2008	City of Austin, Building Regulations		X
	City of Austin, Building Regulations	X	
2007	City of Austin, Building Regulations	X	
2006	City of Austin, Building Regulations		
2005	City of Austin, Building Regulations		X
	City of Austin, Building Regulations	X	
2004	City of Austin, Building Regulations		
2003	City of Austin, Building Regulations	X	
2002	City of Austin, Building Regulations		
2001	City of Austin, Building Regulations		X
2000	City of Austin, Building Regulations		
1999	City of Austin, Building Regulations		
1998	City of Austin, Building Regulations		
1997	City of Austin, Building Regulations		
1996	City of Austin, Building Regulations		X
1995	City of Austin, Building Regulations		

EXECUTIVE SUMMARY: SEARCH DOCUMENTATION

Year	Source	TP	Adjoining
1994	City of Austin, Building Regulations		
1993	City of Austin, Building Regulations		X
1992	City of Austin, Building Regulations		
1991	City of Austin, Building Regulations		
1990	City of Austin, Building Regulations		
1989	City of Austin, Building Regulations		
1988	City of Austin, Building Regulations		
1987	City of Austin, Building Regulations		
1986	City of Austin, Building Regulations		
1985	City of Austin, Building Regulations		
1984	City of Austin, Building Regulations		X
1983	City of Austin, Building Regulations		X
1982	City of Austin, Building Regulations		
1981	City of Austin, Building Regulations		
1980	City of Austin, Building Regulations		
1979	City of Austin, Building Regulations		
1978	City of Austin, Building Regulations		
1977	City of Austin, Building Regulations		

BUILDING DEPARTMENT RECORDS SEARCHED

Name: Austin
Years: 1977-2014
Source: City of Austin, Building Regulations, Austin, TX
Phone: (512) 974-2747

Name: Fort Bend County
Years: 1997-2012
Source: Fort Bend County, Engineering Department, RICHMOND, TX
Phone: (281) 633-7500

Name: Lakeway
Years: 2000-2011
Source: City of Lakeway, Building and Development Services, AUSTIN, TX
Phone: (512) 314-7540

Name: Lewisville
Years: 1980-2012
Source: City of Lewisville, Building Inspections Department, LEWISVILLE, TX
Phone: (972) 219-3400

Name: Pflugerville
Years: 1960-2012
Source: City of Pflugerville, Building Inspections and Permits, Pflugerville, TX
Phone: (512) 990-6320

Name: Polk County
Years: 2006-2011
Source: Polk County, Building Department, CONROE, TX
Phone: (936) 327-6801

Name: Round Rock
Years: 1995-2014
Source: City of Round Rock, Engineering and Development Services, ROUND ROCK, TX
Phone: (512) 218-5550

Name: Travis County Unincorporated Area
Years: 2000-2013
Source: Travis County, Records Management, AUSTIN, TX
Phone: (512) 854-5282

TARGET PROPERTY FINDINGS

TARGET PROPERTY DETAIL

7201 Levandar Loop
Austin, TX 78721

7201 LEVANDAR LOOP

Date:	**8/19/2014**
Permit Type:	**PP**
Description:	**relocation of a 4" RPZ from a mechanical room to immediately downstream of the domestic water meter.**
Permit Description:	**Plumbing Permit**
Work Class:	Remodel
Proposed Use:	
Permit Number:	2014-088099 PP
Status:	Active
Valuation:	$0.00
Contractor Company:	
Contractor Name:	Travis S Cox, Travis Cox Plumbing Company

Date:	**1/7/2014**
Permit Type:	**PP**
Description:	**Replace existing double check valve for existing irrigation system.**
Permit Description:	**Plumbing Permit**
Work Class:	Remodel
Proposed Use:	
Permit Number:	2014-001404 PP
Status:	Final
Valuation:	$0.00
Contractor Company:	
Contractor Name:	Travis S Cox, Travis Cox Plumbing Company

TARGET PROPERTY FINDINGS

Date:	**10/24/2013**
Permit Type:	**MP**
Description:	**Replace condenser water piping to exist comm bldg. (like for like)**
Permit Description:	**Mechanical Permit**
Work Class:	Remodel
Proposed Use:	
Permit Number:	2013-111767 MP
Status:	Active
Valuation:	$0.00
Contractor Company:	
Contractor Name:	Robert Oliva, ELITE MECHANICAL OF TEXAS, INC.

Date:	**3/14/2013**
Permit Type:	**MP**
Description:	**Interior remodel to existing Admn/Bus/Prof Office. (COA)**
Permit Description:	**Mechanical Permit**
Work Class:	Remodel
Proposed Use:	
Permit Number:	2012-108598 MP
Status:	Final
Valuation:	$0.00
Contractor Company:	
Contractor Name:	City of Austin-Building Services (Carlos Garza, Jr.)

Date:	**1/28/2013**
Permit Type:	**EP**
Description:	**Interior remodel to existing Admn/Bus/Prof Office. (COA)**
Permit Description:	**Electrical Permit**
Work Class:	Remodel
Proposed Use:	
Permit Number:	2012-108598 EP
Status:	Final
Valuation:	$0.00
Contractor Company:	
Contractor Name:	Building Services (Steve O. Hirst)

TARGET PROPERTY FINDINGS

Date:	**10/29/2012**
Permit Type:	**BP**
Description:	**Interior remodel to existing Admn/Bus/Prof Office. (COA)**
Permit Description:	**Building Permit**
Work Class:	Remodel
Proposed Use:	
Permit Number:	2012-108598 BP
Status:	Final
Valuation:	$0.00
Contractor Company:	
Contractor Name:	City Of Austin (Vesta Yoder)

Date:	**8/21/2012**
Permit Type:	**EP**
Description:	**Interior remodel to add office in existing Admin/Bus/Prof Office Building**
Permit Description:	**Electrical Permit**
Work Class:	Remodel
Proposed Use:	
Permit Number:	2012-082394 EP
Status:	Final
Valuation:	$0.00
Contractor Company:	
Contractor Name:	CITY OF AUSTIN (Steve O. Hirst)

Date:	**8/15/2012**
Permit Type:	**BP**
Description:	**Interior remodel to add office in existing Admin/Bus/Prof Office Building**
Permit Description:	**Building Permit**
Work Class:	Remodel
Proposed Use:	
Permit Number:	2012-082394 BP
Status:	Final
Valuation:	$0.00
Contractor Company:	
Contractor Name:	City Of Austin (Vesta Yoder)

TARGET PROPERTY FINDINGS

Date:	**2/28/2012**
Permit Type:	**BP**
Description:	**Remodel for Roof-top Solar Installation for existing Adm/Bus/Prof Offices**
Permit Description:	**Building Permit**
Work Class:	Remodel
Proposed Use:	
Permit Number:	2012-015746 BP
Status:	Final
Valuation:	$0.00
Contractor Company:	
Contractor Name:	LIGHTHOUSE SOLAR AUSTIN (M. Farwell Pipkin)

Date:	**2/28/2012**
Permit Type:	**EP**
Description:	**Remodel for Roof-top Solar Installation for existing Adm/Bus/Prof Offices**
Permit Description:	**Electrical Permit**
Work Class:	Remodel
Proposed Use:	
Permit Number:	2012-015746 EP
Status:	Final
Valuation:	$0.00
Contractor Company:	
Contractor Name:	Lighthouse Solar Austin

Date:	**7/18/2011**
Permit Type:	**EP**
Description:	**Change out chiller to comm bldg only.**
Permit Description:	**Electrical Permit**
Work Class:	Remodel
Proposed Use:	
Permit Number:	2011-031892 EP
Status:	Final
Valuation:	$0.00
Contractor Company:	
Contractor Name:	Weldon Schmidt, J.S. Electric, Inc.

TARGET PROPERTY FINDINGS

Date:	**6/28/2011**
Permit Type:	**PP**
Description:	**Install entire irrigation system to new comm bldg only.**
Permit Description:	**Plumbing Permit**
Work Class:	Irrigation
Proposed Use:	
Permit Number:	2011-056851 PP
Status:	Final
Valuation:	$0.00
Contractor Company:	
Contractor Name:	Ryan Landscape & Construction Inc. (Robert Ryan)

Date:	**4/15/2011**
Permit Type:	**MP**
Description:	**Change out chiller to comm bldg only.**
Permit Description:	**Mechanical Permit**
Work Class:	Remodel
Proposed Use:	
Permit Number:	2011-031888 MP
Status:	Final
Valuation:	$0.00
Contractor Company:	
Contractor Name:	(GARY HILDEBRAND)

Date:	**3/31/2011**
Permit Type:	**EP**
Description:	**Installation of roof mounted (flush 17.95 k w solar electric system to existing Animal Service Center**
Permit Description:	**Electrical Permit**
Work Class:	Remodel
Proposed Use:	
Permit Number:	2011-026317 EP
Status:	Final
Valuation:	$0.00
Contractor Company:	
Contractor Name:	Meridian Solar Inc. (Eric Kay)

TARGET PROPERTY FINDINGS

Date:	**3/31/2011**
Permit Type:	**BP**
Description:	**Installation of roof mounted (flush 17.95 k w solar electric system to existing Animal Service Center**
Permit Description:	**Building Permit**
Work Class:	Remodel
Proposed Use:	
Permit Number:	2011-026317 BP
Status:	Final
Valuation:	$0.00
Contractor Company:	
Contractor Name:	Meridian Solar, Inc. (Joe Schmitz)

Date:	**3/25/2011**
Permit Type:	**PP**
Description:	**install outside underground plumbing W&WW utilites and fireline**
Permit Description:	**Plumbing Permit**
Work Class:	Fireline
Proposed Use:	
Permit Number:	2011-024534 PP
Status:	Final
Valuation:	$0.00
Contractor Company:	
Contractor Name:	JLM Construction Sevices (David Marshall)

Date:	**10/12/2010**
Permit Type:	**MP**
Description:	**New Construction Pet Services Stray Kennels (3 Kennels)**
Permit Description:	**Mechanical Permit**
Work Class:	New
Proposed Use:	
Permit Number:	2010-025430 MP
Status:	Final
Valuation:	$0.00
Contractor Company:	
Contractor Name:	Crawford Services, Inc. (James T. Buford)

TARGET PROPERTY FINDINGS

Date:	**10/12/2010**
Permit Type:	**MP**
Description:	**New Construction Pet Service Quarantine Kennel (1 Kennel)**
Permit Description:	**Mechanical Permit**
Work Class:	New
Proposed Use:	
Permit Number:	2010-025431 MP
Status:	Final
Valuation:	$0.00
Contractor Company:	
Contractor Name:	Crawford Services, Inc. (James T. Buford)

Date:	**10/12/2010**
Permit Type:	**MP**
Description:	**New Construction Pet Service Center w/ Public Areas, Clinic, Administrative Offices, Kennels and Truck Sallyport Canopy**
Permit Description:	**Mechanical Permit**
Work Class:	New
Proposed Use:	
Permit Number:	2010-025428 MP
Status:	Final
Valuation:	$0.00
Contractor Company:	
Contractor Name:	Crawford Services, Inc. (James T. Buford)

Date:	**10/12/2010**
Permit Type:	**MP**
Description:	**New Construction Pet Services Adoption Kennels (2 Kennels)**
Permit Description:	**Mechanical Permit**
Work Class:	New
Proposed Use:	
Permit Number:	2010-025429 MP
Status:	Final
Valuation:	$0.00
Contractor Company:	
Contractor Name:	Crawford Services, Inc. (James T. Buford)

TARGET PROPERTY FINDINGS

Date:	**7/22/2010**
Permit Type:	**EP**
Description:	**New Construction Pet Services Adoption Kennels (2 Kennels)**
Permit Description:	**Electrical Permit**
Work Class:	New
Proposed Use:	
Permit Number:	2010-025429 EP
Status:	Final
Valuation:	$0.00
Contractor Company:	
Contractor Name:	Wm Masters And Associates, Inc. (Stephen Kimrey)

Date:	**7/22/2010**
Permit Type:	**PP**
Description:	***Remodel to install Back-Up Generator for existing Medical Clinic**
Permit Description:	**Plumbing Permit**
Work Class:	Remodel
Proposed Use:	
Permit Number:	2010-060713 PP
Status:	Final
Valuation:	$0.00
Contractor Company:	
Contractor Name:	Building Services C.O.A

Date:	**7/21/2010**
Permit Type:	**EP**
Description:	**Remodel to install Back-Up Generator for existing Medical Clinic**
Permit Description:	**Electrical Permit**
Work Class:	Remodel
Proposed Use:	
Permit Number:	2010-060713 EP
Status:	Final
Valuation:	$0.00
Contractor Company:	
Contractor Name:	Wm Masters And Associates, Inc. (Stephen Kimrey)

TARGET PROPERTY FINDINGS

Date:	**7/15/2010**
Permit Type:	**BP**
Description:	**Remodel to install Back-Up Generator for existing Medical Clinic**
Permit Description:	**Building Permit**
Work Class:	Remodel
Proposed Use:	
Permit Number:	2010-060713 BP
Status:	Final
Valuation:	$0.00
Contractor Company:	
Contractor Name:	(DON PEARSON)

Date:	**7/13/2010**
Permit Type:	**PP**
Description:	**New Construction Pet Service Center w/ Public Areas, Clinic, Administrative Offices, Kennels and Truck Sallyport Canopy**
Permit Description:	**Plumbing Permit**
Work Class:	New
Proposed Use:	
Permit Number:	2010-025428 PP
Status:	Final
Valuation:	$0.00
Contractor Company:	
Contractor Name:	VCC Construction

Date:	**7/13/2010**
Permit Type:	**PP**
Description:	**New Construction Pet Services Adoption Kennels (2 Kennels)**
Permit Description:	**Plumbing Permit**
Work Class:	New
Proposed Use:	
Permit Number:	2010-025429 PP
Status:	Final
Valuation:	$0.00
Contractor Company:	
Contractor Name:	VCC Construction

TARGET PROPERTY FINDINGS

Date:	**7/13/2010**
Permit Type:	**PP**
Description:	**New Construction Pet Services Stray Kennels (3 Kennels)**
Permit Description:	**Plumbing Permit**
Work Class:	New
Proposed Use:	
Permit Number:	2010-025430 PP
Status:	Final
Valuation:	$0.00
Contractor Company:	
Contractor Name:	VCC Construction

Date:	**7/13/2010**
Permit Type:	**PP**
Description:	**New Construction Pet Service Quarantine Kennel (1 Kennel)**
Permit Description:	**Plumbing Permit**
Work Class:	New
Proposed Use:	
Permit Number:	2010-025431 PP
Status:	Final
Valuation:	$0.00
Contractor Company:	
Contractor Name:	VCC Construction

Date:	**5/26/2010**
Permit Type:	**EP**
Description:	**New Construction Pet Services Stray Kennels (3 Kennels)**
Permit Description:	**Electrical Permit**
Work Class:	New
Proposed Use:	
Permit Number:	2010-025430 EP
Status:	Final
Valuation:	$0.00
Contractor Company:	
Contractor Name:	Wm Masters And Associates, Inc. (Stephen Kimrey)

TARGET PROPERTY FINDINGS

Date:	**5/26/2010**
Permit Type:	**EP**
Description:	**temp. electric power loop refer#2010-025428-BP**
Permit Description:	**Electrical Permit**
Work Class:	Remodel
Proposed Use:	
Permit Number:	2010-045697 EP
Status:	Final
Valuation:	$0.00
Contractor Company:	
Contractor Name:	Wm Masters And Associates, Inc. (Stephen Kimrey)

Date:	**5/25/2010**
Permit Type:	**EP**
Description:	**New Construction Pet Service Center w/ Public Areas, Clinic, Administrative Offices, Kennels and Truck Sallyport Canopy**
Permit Description:	**Electrical Permit**
Work Class:	New
Proposed Use:	
Permit Number:	2010-025428 EP
Status:	Final
Valuation:	$0.00
Contractor Company:	
Contractor Name:	Wm Masters and Associates (Alberto Palleres)

Date:	**5/18/2010**
Permit Type:	**EP**
Description:	**New Construction Pet Service Quarantine Kennel (1 Kennel)**
Permit Description:	**Electrical Permit**
Work Class:	New
Proposed Use:	
Permit Number:	2010-025431 EP
Status:	Final
Valuation:	$0.00
Contractor Company:	
Contractor Name:	Wm Masters And Associates, Inc. (Stephen Kimrey)

TARGET PROPERTY FINDINGS

Date:	**4/27/2010**
Permit Type:	**BP**
Description:	**New Construction Pet Services Adoption Kennels (2 Kennels)**
Permit Description:	**Building Permit**
Work Class:	New
Proposed Use:	
Permit Number:	2010-025429 BP
Status:	Final
Valuation:	$1,895,857.00
Contractor Company:	
Contractor Name:	CITY OF AUSTIN PUBLIC WORKS DEPARTMENTS (DAVID TAYLOR)

Date:	**4/27/2010**
Permit Type:	**BP**
Description:	**New Construction Pet Services Stray Kennels (3 Kennels)**
Permit Description:	**Building Permit**
Work Class:	New
Proposed Use:	
Permit Number:	2010-025430 BP
Status:	Final
Valuation:	$1,447,943.00
Contractor Company:	
Contractor Name:	CITY OF AUSTIN PUBLIC WORKS DEPARTMENTS (DAVID TAYLOR)

Date:	**4/27/2010**
Permit Type:	**BP**
Description:	**New Construction Pet Service Quarantine Kennel (1 Kennel)**
Permit Description:	**Building Permit**
Work Class:	New
Proposed Use:	
Permit Number:	2010-025431 BP
Status:	Final
Valuation:	$718,201.00
Contractor Company:	
Contractor Name:	CITY OF AUSTIN PUBLIC WORKS DEPARTMENTS (DAVID TAYLOR)

TARGET PROPERTY FINDINGS

Date:	**4/27/2010**
Permit Type:	**BP**
Description:	**New Construction Pet Service Center w/ Public Areas, Clinic, Administrative Offices, Kennels and Truck Sallyport Canopy**
Permit Description:	**Building Permit**
Work Class:	New
Proposed Use:	
Permit Number:	2010-025428 BP
Status:	Final
Valuation:	$6,344,839.00
Contractor Company:	
Contractor Name:	CITY OF AUSTIN PUBLIC WORKS DEPARTMENTS (DAVID TAYLOR)

Date:	**12/15/2009**
Permit Type:	**PP**
Description:	**Cap existing gas lines underground 2 locations only.**
Permit Description:	**Plumbing Permit**
Work Class:	Remodel
Proposed Use:	
Permit Number:	2009-136926 PP
Status:	Final
Valuation:	$0.00
Contractor Company:	
Contractor Name:	Peabody General Contractors Inc (Steven Hickey)

TARGET PROPERTY FINDINGS

Date:	**9/16/2009**
Permit Type:	**BP**
Description:	**Demolition (total) of a structure of unknown date of construction (a structure that TCAD states that it has "0" living area) building# 605 per Site Plan.SP-2008-0011D 7/24/2011Re-Review of HDP-2008-0517, Address: 7201 Levander Loop, Date of Application: 8/26/2008, 5 days: 7/30/2008, Type of Permit: Demolition permit-commercial, Scope of Work: Demolition (total) of two buildings structures of unknown date of construction (a structure that TCAD states that it has "0" living area); and a Gym and an Auditorium., HLC approved 7 bldgs including #605, Date of Last Action: 8/25/2008.**
Permit Description:	**Building Permit**
Work Class:	Demolition
Proposed Use:	
Permit Number:	2009-102320 BP
Status:	Final
Valuation:	$20,000.00
Contractor Company:	
Contractor Name:	CITY OF AUSTIN (Robert Egan)

Date:	**7/2/2009**
Permit Type:	**MP**
Description:	**INTERIOR RENOVATION TO MODULAR BUILDINGS TO CREATE ADMINISTRATIVE/BUSINESS OFFICE**
Permit Description:	**Mechanical Permit**
Work Class:	Remodel
Proposed Use:	
Permit Number:	2009-049646 MP
Status:	Final
Valuation:	$0.00
Contractor Company:	
Contractor Name:	Emancipet (Amy Mills)

TARGET PROPERTY FINDINGS

Date:	**7/2/2009**
Permit Type:	**PP**
Description:	**INTERIOR RENOVATION TO MODULAR BUILDINGS TO CREATE ADMINISTRATIVE/BUSINESS OFFICE**
Permit Description:	**Plumbing Permit**
Work Class:	Remodel
Proposed Use:	
Permit Number:	2009-049646 PP
Status:	Final
Valuation:	$0.00
Contractor Company:	
Contractor Name:	Emancipet (Amy Mills)

Date:	**6/29/2009**
Permit Type:	**MP**
Description:	**INTERIOR RENOVATION TO MODULAR BUILDINGS TO CREATE VETERINARY SERVICES**
Permit Description:	**Mechanical Permit**
Work Class:	Remodel
Proposed Use:	
Permit Number:	2009-049645 MP
Status:	Final
Valuation:	$0.00
Contractor Company:	
Contractor Name:	Emancipet (Amy Mills)

Date:	**6/29/2009**
Permit Type:	**PP**
Description:	**INTERIOR RENOVATION TO MODULAR BUILDINGS TO CREATE VETERINARY SERVICES**
Permit Description:	**Plumbing Permit**
Work Class:	Remodel
Proposed Use:	
Permit Number:	2009-049645 PP
Status:	Final
Valuation:	$0.00
Contractor Company:	
Contractor Name:	Emancipet (Amy Mills)

TARGET PROPERTY FINDINGS

Date:	**6/12/2009**
Permit Type:	**EP**
Description:	**INTERIOR RENOVATION TO MODULAR BUILDINGS TO CREATE VETERINARY SERVICES**
Permit Description:	**Electrical Permit**
Work Class:	Remodel
Proposed Use:	
Permit Number:	2009-049645 EP
Status:	Final
Valuation:	$0.00
Contractor Company:	
Contractor Name:	Emancipet (Amy Mills)

Date:	**6/11/2009**
Permit Type:	**EP**
Description:	**INTERIOR RENOVATION TO MODULAR BUILDINGS TO CREATE ADMINISTRATIVE/BUSINESS OFFICE**
Permit Description:	**Electrical Permit**
Work Class:	Remodel
Proposed Use:	
Permit Number:	2009-049646 EP
Status:	Final
Valuation:	$0.00
Contractor Company:	
Contractor Name:	Emancipet (Amy Mills)

Date:	**5/20/2009**
Permit Type:	**BP**
Description:	**INTERIOR RENOVATION TO MODULAR BUILDINGS TO CREATE VETERINARY SERVICES**
Permit Description:	**Building Permit**
Work Class:	Remodel
Proposed Use:	
Permit Number:	2009-049645 BP
Status:	Final
Valuation:	$0.00
Contractor Company:	
Contractor Name:	(Randall Martin)

TARGET PROPERTY FINDINGS

Date:	**5/20/2009**
Permit Type:	**BP**
Description:	**INTERIOR RENOVATION TO MODULAR BUILDINGS TO CREATE ADMINISTRATIVE/BUSINESS OFFICE**
Permit Description:	**Building Permit**
Work Class:	Remodel
Proposed Use:	
Permit Number:	2009-049646 BP
Status:	Final
Valuation:	$0.00
Contractor Company:	
Contractor Name:	(Randall Martin)

Date:	**12/19/2008**
Permit Type:	**C-1000 Commercial Remodel**
Description:	**RELOCATE PORTABLE BUILDING ONLY (NOT FOR OCCUPANCY)**
Permit Description:	
Work Class:	Remodel
Proposed Use:	
Permit Number:	2008-097364 BP
Status:	Final
Valuation:	$0.00
Contractor Company:	
Contractor Name:	(DIANE COVERT)

Date:	**12/19/2008**
Permit Type:	**C-1000 Commercial Remodel**
Description:	**RELOCATE PORTABLE BUILDING ONLY (NOT FOR OCCUPANCY)**
Permit Description:	
Work Class:	Remodel
Proposed Use:	
Permit Number:	2008-097365 BP
Status:	Final
Valuation:	$0.00
Contractor Company:	
Contractor Name:	(DIANE COVERT)

TARGET PROPERTY FINDINGS

Date:	**9/29/2008**
Permit Type:	**Commercial**
Description:	**Cap gas lines underground 4 locations**
Permit Description:	
Work Class:	Remodel
Proposed Use:	
Permit Number:	2008-076453 PP
Status:	Final
Valuation:	$0.00
Contractor Company:	
Contractor Name:	Peabody General Contractors Inc (Steven Hickey)

Date:	**9/4/2008**
Permit Type:	**C- 649 Demolition All Other Bldgs Com**
Description:	**-Total demolition of 7 buildings structures of unknown date of construction (a structure that TCAD states that it has "0" living area)**
Permit Description:	
Work Class:	Demolition
Proposed Use:	
Permit Number:	2008-068644 BP
Status:	Final
Valuation:	$414,000.00
Contractor Company:	
Contractor Name:	Architecture Plus

Date:	**4/5/2007**
Permit Type:	**Commercial**
Description:	**REMOVING (2) VFD'S AND INSTALLING WITH (2) NEW VFD'S TO EXIST COMM BLDG ONLY.**
Permit Description:	
Work Class:	Repair
Proposed Use:	
Permit Number:	2007-111703 EP
Status:	Final
Valuation:	$0.00
Contractor Company:	
Contractor Name:	RSM Lighting LLC (Richard Hanks)

TARGET PROPERTY FINDINGS

Date: **8/31/2005**
Permit Type: **Commercial**
Description: **Gas Test To Exst Comm Bldg Only**

Permit Description:
Work Class: Remodel
Proposed Use:
Permit Number: 2005-012616 PP
Status: Final
Valuation: $500.00
Contractor Company:
Contractor Name: Guzman Plumbing Inc. (Eugene Guzman)

Date: **8/16/2005**
Permit Type: **C-1000 Commercial Remodel**
Description: **Interior Remodel To Create Admn/Bus/Prof Offices - Coa Health Dept**

Permit Description:
Work Class: Remodel
Proposed Use:
Permit Number: 2005-006416 PP
Status: Final
Valuation: $959,000.00
Contractor Company:
Contractor Name: City Of Austin Health

Date: **7/19/2005**
Permit Type: **C-1000 Commercial Remodel**
Description: **Interior Remodel To Create Admn/Bus/Prof Offices - Coa Health Dept**

Permit Description:
Work Class: Remodel
Proposed Use:
Permit Number: 2005-006416 EP
Status: Final
Valuation: $959,000.00
Contractor Company:
Contractor Name: City Of Austin Health

TARGET PROPERTY FINDINGS

Date: **7/19/2005**
Permit Type: **Commercial**
Description: **Tpl. Refer To Pmt #05008030**

Permit Description:
Work Class:
Proposed Use:
Permit Number: 2005-024144 EP
Status: Final
Valuation: $500.00
Contractor Company:
Contractor Name: DSB Electric, LLC (Daniel Bonnet)

Date: **7/11/2005**
Permit Type: **C-1000 Commercial Remodel**
Description: **Interior Remodel To Create Admn/Bus/Prof Offices - Coa Health Dept**

Permit Description:
Work Class: Remodel
Proposed Use:
Permit Number: 2005-006416 MP
Status: Final
Valuation: $959,000.00
Contractor Company:
Contractor Name: City Of Austin Health

Date: **5/13/2005**
Permit Type: **C-1000 Commercial Remodel**
Description: **Interior Remodel To Create Admn/Bus/Prof Offices - Coa Health Dept**

Permit Description:
Work Class: Remodel
Proposed Use:
Permit Number: 2005-006416 BP
Status: Final
Valuation: $959,000.00
Contractor Company:
Contractor Name: City Of Austin Health

TARGET PROPERTY FINDINGS

Date: **4/22/2005**
Permit Type: **C-1000 Commercial Remodel**
Description: **Remodel For Coa Hss**

Permit Description:
Work Class: Remodel
Proposed Use:
Permit Number: 2005-015431 EP
Status: Final
Valuation: $150,000.00
Contractor Company:
Contractor Name: C/H Electrical Services Inc. (Tra Hilbrich)

Date: **4/13/2005**
Permit Type: **C-1000 Commercial Remodel**
Description: **Remodel For Coa Hss**

Permit Description:
Work Class: Remodel
Proposed Use:
Permit Number: 2005-015431 PP
Status: Final
Valuation: $150,000.00
Contractor Company:
Contractor Name: Guzman Plumbing Inc. (Eugene Guzman)

Date: **4/6/2005**
Permit Type: **C-1000 Commercial Remodel**
Description: **Remodel For Coa Hss**

Permit Description:
Work Class: Remodel
Proposed Use:
Permit Number: 2005-015431 MP
Status: Final
Valuation: $150,000.00
Contractor Company:
Contractor Name: Southwest Destructors

TARGET PROPERTY FINDINGS

Date: **3/9/2005**
Permit Type: **C-1000 Commercial Remodel**
Description: **Remodel For Coa Hss**

Permit Description:
Work Class: Remodel
Proposed Use:
Permit Number: 2005-015431 BP
Status: Final
Valuation: $150,000.00
Contractor Company:
Contractor Name: Southwest Destructors

Date: **3/9/2005**
Permit Type: **Com. Driveway & Sidewalk**
Description: **Remodel For Coa Hss**

Permit Description:
Work Class: Modification
Proposed Use:
Permit Number: 2005-015431 DS
Status: Final
Valuation: $150,000.00
Contractor Company:
Contractor Name: Southwest Destructors

Date: **9/4/2003**
Permit Type: **Commercial**
Description: **Test Gas Line On Main Only**

Permit Description:
Work Class: Remodel
Proposed Use:
Permit Number: 2003-007771 PP
Status: Final
Valuation: $500.00
Contractor Company:
Contractor Name: City of Austin (Curtis Jones)

TARGET PROPERTY FINDINGS

Date: **7/7/2003**
Permit Type: **Commercial**
Description: **Install Temp Power Loop Only Ref#03009069**

Permit Description:
Work Class: Remodel
Proposed Use:
Permit Number: 2003-017945 EP
Status: Final
Valuation: $500.00
Contractor Company:
Contractor Name: Moonlite Electric (Jim Grizzle)

Date: **7/1/2003**
Permit Type: **C-1000 Commercial Remodel**
Description: **Change Of Use And Remodel From School To Admn/Bus Offices (Coa-Health-Human Svcs Training & Conference Offices)**

Permit Description:
Work Class: Remodel
Proposed Use:
Permit Number: 2003-011139 EP
Status: Final
Valuation: $45,000.00
Contractor Company:
Contractor Name: City Of Austin Health

Date: **7/1/2003**
Permit Type: **C-1000 Commercial Remodel**
Description: **Change Of Use And Remodel From School To Admn/Bus Offices (Coa-Health-Human Svcs Training & Conference Offices)**

Permit Description:
Work Class: Remodel
Proposed Use:
Permit Number: 2003-011139 MP
Status: Final
Valuation: $45,000.00
Contractor Company:
Contractor Name: Coa-Building Services (Roger Wienken)

TARGET PROPERTY FINDINGS

Date:	**7/1/2003**
Permit Type:	**C-1000 Commercial Remodel**
Description:	**Change Of Use And Remodel From School To Admn/Bus Offices (Coa-Health-Human Svcs Training & Conference Offices)**
Permit Description:	
Work Class:	Remodel
Proposed Use:	
Permit Number:	2003-011139 PP
Status:	Final
Valuation:	$45,000.00
Contractor Company:	
Contractor Name:	City Of Austin Health

Date:	**7/1/2003**
Permit Type:	**C-1000 Commercial Remodel**
Description:	**Change Of Use And Remodel From School To Admn/Bus Offices (Coa-Health-Human Svcs Training & Conference Offices)**
Permit Description:	
Work Class:	Remodel
Proposed Use:	
Permit Number:	2003-011139 BP
Status:	Final
Valuation:	$45,000.00
Contractor Company:	
Contractor Name:	City Of Austin Health

Date:	**4/21/2003**
Permit Type:	**C- 329 Com Structures Other Than Bldg**
Description:	**New Central Plant Bldg For Mechanical Equipment**
Permit Description:	
Work Class:	New
Proposed Use:	
Permit Number:	2003-009020 EP
Status:	Final
Valuation:	$45,000.00
Contractor Company:	
Contractor Name:	City Of Austin(Austin Convention Ctr.)

TARGET PROPERTY FINDINGS

Date: **4/21/2003**
Permit Type: **C-1000 Commercial Remodel**
Description: **Change Of Use & Interior Remodel From School To Admn/Bus Offices Bldg 610**

Permit Description:
Work Class: Remodel
Proposed Use:
Permit Number: 2003-016601 EP
Status: Final
Valuation: $750,000.00
Contractor Company:
Contractor Name: City Of Austin -Bldg. Service

Date: **4/21/2003**
Permit Type: **C-1000 Commercial Remodel**
Description: **Change Of Use & Interior Remodel From School To Admn/Bus Offices**

Permit Description:
Work Class: Remodel
Proposed Use:
Permit Number: 2003-009018 EP
Status: Final
Valuation: $400,000.00
Contractor Company:
Contractor Name: City Of Austin -Bldg. Service

Date: **3/25/2003**
Permit Type: **Commercial**
Description: **Comm. Gas Test On Medium Pressure Line Only**

Permit Description:
Work Class: Remodel
Proposed Use:
Permit Number: 2003-000415 PP
Status: Final
Valuation: $100.00
Contractor Company:
Contractor Name: City of Austin (Curtis Jones)

TARGET PROPERTY FINDINGS

Date: **3/5/2003**
Permit Type: **C-1000 Commercial Remodel**
Description: **Change Of Use & Interior Remodel From School To Admn/Bus Offices**

Permit Description:
Work Class: Remodel
Proposed Use:
Permit Number: 2003-009018 MP
Status: Final
Valuation: $400,000.00
Contractor Company:
Contractor Name: City Of Austin -Bldg. Service

Date: **3/5/2003**
Permit Type: **C-1000 Commercial Remodel**
Description: **Change Of Use & Interior Remodel From School To Admn/Bus Offices Bldg 610**

Permit Description:
Work Class: Remodel
Proposed Use:
Permit Number: 2003-016601 MP
Status: Final
Valuation: $750,000.00
Contractor Company:
Contractor Name: City Of Austin -Bldg. Service

Date: **3/5/2003**
Permit Type: **C- 329 Com Structures Other Than Bldg**
Description: **New Central Plant Bldg For Mechanical Equipment**

Permit Description:
Work Class: New
Proposed Use:
Permit Number: 2003-009020 MP
Status: Final
Valuation: $45,000.00
Contractor Company:
Contractor Name: City Of Austin(Austin Convention Ctr.)

TARGET PROPERTY FINDINGS

Date: **2/26/2003**
Permit Type: **C-1000 Commercial Remodel**
Description: **Change Of Use & Interior Remodel From School To Admn/Bus Offices**

Permit Description:
Work Class: Remodel
Proposed Use:
Permit Number: 2003-009018 PP
Status: Final
Valuation: $400,000.00
Contractor Company:
Contractor Name: City Of Austin -Bldg. Service

Date: **2/26/2003**
Permit Type: **C-1000 Commercial Remodel**
Description: **Change Of Use & Interior Remodel From School To Admn/Bus Offices Bldg 610**

Permit Description:
Work Class: Remodel
Proposed Use:
Permit Number: 2003-016601 PP
Status: Final
Valuation: $750,000.00
Contractor Company:
Contractor Name: City Of Austin -Bldg. Service

Date: **2/26/2003**
Permit Type: **C- 329 Com Structures Other Than Bldg**
Description: **New Central Plant Bldg For Mechanical Equipment**

Permit Description:
Work Class: New
Proposed Use:
Permit Number: 2003-009020 PP
Status: Final
Valuation: $45,000.00
Contractor Company:
Contractor Name: City Of Austin(Austin Convention Ctr.)

TARGET PROPERTY FINDINGS

Date: **2/6/2003**
Permit Type: **C-1000 Commercial Remodel**
Description: **Change Of Use & Interior Remodel From School To Admn/Bus Offices**

Permit Description:
Work Class: Remodel
Proposed Use:
Permit Number: 2003-009018 BP
Status: Final
Valuation: $400,000.00
Contractor Company:
Contractor Name: City Of Austin -Bldg. Service

Date: **2/6/2003**
Permit Type: **C- 329 Com Structures Other Than Bldg**
Description: **New Central Plant Bldg For Mechanical Equipment**

Permit Description:
Work Class: New
Proposed Use:
Permit Number: 2003-009020 BP
Status: Final
Valuation: $45,000.00
Contractor Company:
Contractor Name: City Of Austin(Austin Convention Ctr.)

Date: **2/6/2003**
Permit Type: **C-1000 Commercial Remodel**
Description: **Change Of Use & Interior Remodel From School To Admn/Bus Offices Bldg 610**

Permit Description:
Work Class: Remodel
Proposed Use:
Permit Number: 2003-016601 BP
Status: Final
Valuation: $750,000.00
Contractor Company:
Contractor Name: City Of Austin -Bldg. Service

ADJOINING PROPERTY FINDINGS

ADJOINING PROPERTY DETAIL

The following Adjoining Property addresses were researched for this report. Detailed findings are provided for each address.

E LESLIE CIR

900 E LESLIE CIR

Date:	**1/31/2013**
Permit Type:	**PP**
Description:	**Change out gas water heater to existing residence only.**
Permit Description:	**Plumbing Permit**
Work Class:	Change Out
Proposed Use:	
Permit Number:	2013-009667 PP
Status:	Active
Valuation:	$0.00
Contractor Company:	
Contractor Name:	Fox Service Co. (Kendell Lee Craig)

Date:	**11/18/1983**
Permit Type:	**Residential**
Description:	**Plg Only**
Permit Description:	
Work Class:	Remodel
Proposed Use:	
Permit Number:	1983-003535 BP
Status:	Final
Valuation:	$0.00
Contractor Company:	
Contractor Name:	

ADJOINING PROPERTY FINDINGS

Date: **11/18/1983**
Permit Type: **Residential**
Description: **Plg Only**

Permit Description:
Work Class: Remodel
Proposed Use:
Permit Number: 1983-003535 PP
Status: Final
Valuation: $0.00
Contractor Company:
Contractor Name:

Date: **7/14/1983**
Permit Type: **R- 103 Two Family Bldgs**
Description: **One Stry Frm Dup W/Brk Ven**

Permit Description:
Work Class: New
Proposed Use:
Permit Number: 1983-014107 BP
Status: Final
Valuation: $49,350.00
Contractor Company:
Contractor Name:

Date: **7/14/1983**
Permit Type: **Res. Driveway & Sidewalk**
Description: **One Stry Frm Dup W/Brk Ven**

Permit Description:
Work Class: New
Proposed Use:
Permit Number: 1983-014107 DS
Status: Final
Valuation: $49,350.00
Contractor Company:
Contractor Name:

ADJOINING PROPERTY FINDINGS

Date: **7/14/1983**
Permit Type: **R- 103 Two Family Bldgs**
Description: **One Stry Frm Dup W/Brk Ven**

Permit Description:
Work Class: New
Proposed Use:
Permit Number: 1983-014107 EP
Status: Final
Valuation: $49,350.00
Contractor Company:
Contractor Name:

Date: **7/14/1983**
Permit Type: **R- 103 Two Family Bldgs**
Description: **One Stry Frm Dup W/Brk Ven**

Permit Description:
Work Class: New
Proposed Use:
Permit Number: 1983-014107 MP
Status: Final
Valuation: $49,350.00
Contractor Company:
Contractor Name:

Date: **7/14/1983**
Permit Type: **R- 103 Two Family Bldgs**
Description: **One Stry Frm Dup W/Brk Ven**

Permit Description:
Work Class: New
Proposed Use:
Permit Number: 1983-014107 PP
Status: Final
Valuation: $49,350.00
Contractor Company:
Contractor Name:

ADJOINING PROPERTY FINDINGS

901 E LESLIE CIR

Date: **11/18/1983**
Permit Type: **Residential**
Description: **Plg Only**

Permit Description:
Work Class: Remodel
Proposed Use:
Permit Number: 1983-003537 BP
Status: Final
Valuation: $0.00
Contractor Company:
Contractor Name:

Date: **11/18/1983**
Permit Type: **Residential**
Description: **Plg Only**

Permit Description:
Work Class: Remodel
Proposed Use:
Permit Number: 1983-003537 PP
Status: Final
Valuation: $0.00
Contractor Company:
Contractor Name:

Date: **7/14/1983**
Permit Type: **R- 103 Two Family Bldgs**
Description: **One Stry Frm Dup W/Brk**

Permit Description:
Work Class: New
Proposed Use:
Permit Number: 1983-014106 EP
Status: Final
Valuation: $51,800.00
Contractor Company:
Contractor Name:

ADJOINING PROPERTY FINDINGS

Date: **7/14/1983**
Permit Type: **R- 103 Two Family Bldgs**
Description: **One Stry Frm Dup W/Brk**

Permit Description:
Work Class: New
Proposed Use:
Permit Number: 1983-014106 BP
Status: Final
Valuation: $51,800.00
Contractor Company:
Contractor Name:

Date: **7/14/1983**
Permit Type: **Res. Driveway & Sidewalk**
Description: **One Stry Frm Dup W/Brk**

Permit Description:
Work Class: New
Proposed Use:
Permit Number: 1983-014106 DS
Status: Final
Valuation: $51,800.00
Contractor Company:
Contractor Name:

Date: **7/14/1983**
Permit Type: **R- 103 Two Family Bldgs**
Description: **One Stry Frm Dup W/Brk**

Permit Description:
Work Class: New
Proposed Use:
Permit Number: 1983-014106 MP
Status: Final
Valuation: $51,800.00
Contractor Company:
Contractor Name:

ADJOINING PROPERTY FINDINGS

Date: **7/14/1983**
Permit Type: **R- 103 Two Family Bldgs**
Description: **One Stry Frm Dup W/Brk**

Permit Description:
Work Class: New
Proposed Use:
Permit Number: 1983-014106 PP
Status: Final
Valuation: $51,800.00
Contractor Company:
Contractor Name:

902 E LESLIE CIR

Date: **10/31/2011**
Permit Type: **PP**
Description: **Dig up and repair leak on main water line Only.**

Permit Description: **Plumbing Permit**
Work Class: Remodel
Proposed Use:
Permit Number: 2011-098410 PP
Status: Final
Valuation: $0.00
Contractor Company:
Contractor Name: Steve's Plumbing Repair, Inc. (Morris Stephen Brougher)

Date: **11/18/1983**
Permit Type: **Residential**
Description: **Plg Only**

Permit Description:
Work Class: Remodel
Proposed Use:
Permit Number: 1983-003545 BP
Status: Final
Valuation: $0.00
Contractor Company:
Contractor Name:

ADJOINING PROPERTY FINDINGS

Date: **11/18/1983**
Permit Type: **Residential**
Description: **Plg Only**

Permit Description:
Work Class: Remodel
Proposed Use:
Permit Number: 1983-003545 PP
Status: Final
Valuation: $0.00
Contractor Company:
Contractor Name:

Date: **7/14/1983**
Permit Type: **Res. Driveway & Sidewalk**
Description: **One Stry Frm Dup W/Brk Ven**

Permit Description:
Work Class: New
Proposed Use:
Permit Number: 1983-014131 DS
Status: Final
Valuation: $51,800.00
Contractor Company:
Contractor Name:

Date: **7/14/1983**
Permit Type: **R- 101 Single Family Houses**
Description: **One Stry Frm Dup W/Brk Ven**

Permit Description:
Work Class: New
Proposed Use:
Permit Number: 1983-014131 BP
Status: Final
Valuation: $51,800.00
Contractor Company:
Contractor Name:

ADJOINING PROPERTY FINDINGS

Date: **7/14/1983**
Permit Type: **R- 101 Single Family Houses**
Description: **One Stry Frm Dup W/Brk Ven**

Permit Description:
Work Class: New
Proposed Use:
Permit Number: 1983-014131 MP
Status: Final
Valuation: $51,800.00
Contractor Company:
Contractor Name:

Date: **7/14/1983**
Permit Type: **R- 101 Single Family Houses**
Description: **One Stry Frm Dup W/Brk Ven**

Permit Description:
Work Class: New
Proposed Use:
Permit Number: 1983-014131 PP
Status: Final
Valuation: $51,800.00
Contractor Company:
Contractor Name:

Date: **7/14/1983**
Permit Type: **R- 101 Single Family Houses**
Description: **One Stry Frm Dup W/Brk Ven**

Permit Description:
Work Class: New
Proposed Use:
Permit Number: 1983-014131 EP
Status: Final
Valuation: $51,800.00
Contractor Company:
Contractor Name:

ADJOINING PROPERTY FINDINGS

903 E LESLIE CIR

Date: **11/19/2001**
Permit Type: **Residential**
Description: **Repair Exstng Srv Due To Storm Damage Only (Duplex A & B)**

Permit Description:
Work Class: Remodel
Proposed Use:
Permit Number: 2001-012361 EP
Status: Final
Valuation: $1,000.00
Contractor Company:
Contractor Name: Electricians of Texas (Marty Norris)

Date: **11/18/1983**
Permit Type: **Residential**
Description: **Plg Only**

Permit Description:
Work Class:
Proposed Use:
Permit Number: 1983-003547 PP
Status: Final
Valuation: $0.00
Contractor Company:
Contractor Name:

Date: **7/14/1983**
Permit Type: **Res. Driveway & Sidewalk**
Description: **One Stry Frm Dup W/Brk Ven**

Permit Description:
Work Class: New
Proposed Use:
Permit Number: 1983-014105 DS
Status: Final
Valuation: $49,350.00
Contractor Company:
Contractor Name:

ADJOINING PROPERTY FINDINGS

Date: **7/14/1983**
Permit Type: **R- 103 Two Family Bldgs**
Description: **One Stry Frm Dup W/Brk Ven**

Permit Description:
Work Class: New
Proposed Use:
Permit Number: 1983-014105 BP
Status: Final
Valuation: $49,350.00
Contractor Company:
Contractor Name:

Date: **7/14/1983**
Permit Type: **R- 103 Two Family Bldgs**
Description: **One Stry Frm Dup W/Brk Ven**

Permit Description:
Work Class: New
Proposed Use:
Permit Number: 1983-014105 MP
Status: Final
Valuation: $49,350.00
Contractor Company:
Contractor Name:

Date: **7/14/1983**
Permit Type: **R- 103 Two Family Bldgs**
Description: **One Stry Frm Dup W/Brk Ven**

Permit Description:
Work Class: New
Proposed Use:
Permit Number: 1983-014105 PP
Status: Final
Valuation: $49,350.00
Contractor Company:
Contractor Name:

ADJOINING PROPERTY FINDINGS

Date: **7/14/1983**
Permit Type: **R- 103 Two Family Bldgs**
Description: **One Stry Frm Dup W/Brk Ven**

Permit Description:
Work Class: New
Proposed Use:
Permit Number: 1983-014105 EP
Status: Final
Valuation: $49,350.00
Contractor Company:
Contractor Name:

904 E LESLIE CIR

Date: **11/18/1983**
Permit Type: **Residential**
Description: **Plg Only**

Permit Description:
Work Class: Remodel
Proposed Use:
Permit Number: 1983-003550 BP
Status: Final
Valuation: $0.00
Contractor Company:
Contractor Name:

Date: **11/18/1983**
Permit Type: **Residential**
Description: **Plg Only**

Permit Description:
Work Class: Remodel
Proposed Use:
Permit Number: 1983-003550 PP
Status: Final
Valuation: $0.00
Contractor Company:
Contractor Name:

ADJOINING PROPERTY FINDINGS

Date: **7/14/1983**
Permit Type: **Res. Driveway & Sidewalk**
Description: **One Stry Frm Dup W/Brk Ven**

Permit Description:
Work Class: New
Proposed Use:
Permit Number: 1983-014073 DS
Status: Final
Valuation: $49,385.00
Contractor Company:
Contractor Name:

Date: **7/14/1983**
Permit Type: **R- 103 Two Family Bldgs**
Description: **One Stry Frm Dup W/Brk Ven**

Permit Description:
Work Class: New
Proposed Use:
Permit Number: 1983-014073 BP
Status: Final
Valuation: $49,385.00
Contractor Company:
Contractor Name:

Date: **7/14/1983**
Permit Type: **R- 103 Two Family Bldgs**
Description: **One Stry Frm Dup W/Brk Ven**

Permit Description:
Work Class: New
Proposed Use:
Permit Number: 1983-014073 MP
Status: Final
Valuation: $49,385.00
Contractor Company:
Contractor Name:

ADJOINING PROPERTY FINDINGS

Date: **7/14/1983**
Permit Type: **R- 103 Two Family Bldgs**
Description: **One Stry Frm Dup W/Brk Ven**

Permit Description:
Work Class: New
Proposed Use:
Permit Number: 1983-014073 PP
Status: Final
Valuation: $49,385.00
Contractor Company:
Contractor Name:

Date: **7/14/1983**
Permit Type: **R- 103 Two Family Bldgs**
Description: **One Stry Frm Dup W/Brk Ven**

Permit Description:
Work Class: New
Proposed Use:
Permit Number: 1983-014073 EP
Status: Final
Valuation: $49,385.00
Contractor Company:
Contractor Name:

905 E LESLIE CIR

Date: **11/16/2001**
Permit Type: **Residential**
Description: **Repair Res Existing Elec Srv Only**

Permit Description:
Work Class: Remodel
Proposed Use:
Permit Number: 2001-012302 EP
Status: Final
Valuation: $500.00
Contractor Company:
Contractor Name: D.T. Electric, Inc. (Daniel Albrecht)

ADJOINING PROPERTY FINDINGS

Date: **11/18/1983**
Permit Type: **Residential**
Description: **Plg Only**

Permit Description:
Work Class: Remodel
Proposed Use:
Permit Number: 1983-003551 BP
Status: Final
Valuation: $0.00
Contractor Company:
Contractor Name:

Date: **11/18/1983**
Permit Type: **Residential**
Description: **Plg Only**

Permit Description:
Work Class: Remodel
Proposed Use:
Permit Number: 1983-003551 PP
Status: Final
Valuation: $0.00
Contractor Company:
Contractor Name:

Date: **7/14/1983**
Permit Type: **R- 103 Two Family Bldgs**
Description: **One Stry Frm Dup W/Brk Ven**

Permit Description:
Work Class: New
Proposed Use:
Permit Number: 1983-014128 EP
Status: Final
Valuation: $51,800.00
Contractor Company:
Contractor Name:

ADJOINING PROPERTY FINDINGS

Date: **7/14/1983**
Permit Type: **R- 103 Two Family Bldgs**
Description: **One Stry Frm Dup W/Brk Ven**

Permit Description:
Work Class: New
Proposed Use:
Permit Number: 1983-014128 BP
Status: Final
Valuation: $51,800.00
Contractor Company:
Contractor Name:

Date: **7/14/1983**
Permit Type: **Res. Driveway & Sidewalk**
Description: **One Stry Frm Dup W/Brk Ven**

Permit Description:
Work Class: New
Proposed Use:
Permit Number: 1983-014128 DS
Status: Final
Valuation: $51,800.00
Contractor Company:
Contractor Name:

Date: **7/14/1983**
Permit Type: **R- 103 Two Family Bldgs**
Description: **One Stry Frm Dup W/Brk Ven**

Permit Description:
Work Class: New
Proposed Use:
Permit Number: 1983-014128 MP
Status: Final
Valuation: $51,800.00
Contractor Company:
Contractor Name:

ADJOINING PROPERTY FINDINGS

Date: **7/14/1983**
Permit Type: **R- 103 Two Family Bldgs**
Description: **One Stry Frm Dup W/Brk Ven**

Permit Description:
Work Class: New
Proposed Use:
Permit Number: 1983-014128 PP
Status: Final
Valuation: $51,800.00
Contractor Company:
Contractor Name:

906 E LESLIE CIR

Date: **9/26/1996**
Permit Type: **Residential**
Description: **Electric Repairs To Meter**

Permit Description:
Work Class: Remodel
Proposed Use:
Permit Number: 1996-015357 EP
Status: Final
Valuation: $100.00
Contractor Company:
Contractor Name:

Date: **9/26/1996**
Permit Type: **Residential**
Description: **Electric Repairs To Meter**

Permit Description:
Work Class: Remodel
Proposed Use:
Permit Number: 1996-015357 MP
Status: Final
Valuation: $100.00
Contractor Company:
Contractor Name:

ADJOINING PROPERTY FINDINGS

Date: **11/18/1983**
Permit Type: **Residential**
Description: **Plg Only**

Permit Description:
Work Class:
Proposed Use:
Permit Number: 1983-003540 PP
Status: Final
Valuation: $0.00
Contractor Company:
Contractor Name:

Date: **7/14/1983**
Permit Type: **Res. Driveway & Sidewalk**
Description: **One Stry Frm Dup W/Brk Ven**

Permit Description:
Work Class: New
Proposed Use:
Permit Number: 1983-014118 DS
Status: Final
Valuation: $54,635.00
Contractor Company:
Contractor Name:

Date: **7/14/1983**
Permit Type: **R- 103 Two Family Bldgs**
Description: **One Stry Frm Dup W/Brk Ven**

Permit Description:
Work Class: New
Proposed Use:
Permit Number: 1983-014118 EP
Status: Final
Valuation: $54,635.00
Contractor Company:
Contractor Name:

ADJOINING PROPERTY FINDINGS

Date: **7/14/1983**
Permit Type: **R- 103 Two Family Bldgs**
Description: **One Stry Frm Dup W/Brk Ven**

Permit Description:
Work Class: New
Proposed Use:
Permit Number: 1983-014118 BP
Status: Final
Valuation: $54,635.00
Contractor Company:
Contractor Name:

Date: **7/14/1983**
Permit Type: **R- 103 Two Family Bldgs**
Description: **One Stry Frm Dup W/Brk Ven**

Permit Description:
Work Class: New
Proposed Use:
Permit Number: 1983-014118 MP
Status: Final
Valuation: $54,635.00
Contractor Company:
Contractor Name:

Date: **7/14/1983**
Permit Type: **R- 103 Two Family Bldgs**
Description: **One Stry Frm Dup W/Brk Ven**

Permit Description:
Work Class: New
Proposed Use:
Permit Number: 1983-014118 PP
Status: Final
Valuation: $54,635.00
Contractor Company:
Contractor Name:

ADJOINING PROPERTY FINDINGS

GARDNER RD

902 GARDNER RD

Date:	**1/11/2011**
Permit Type:	**PP**
Description:	**Dig up and repair broken main water line in yard Only.**
Permit Description:	**Plumbing Permit**
Work Class:	Remodel
Proposed Use:	
Permit Number:	2011-002429 PP
Status:	Final
Valuation:	$0.00
Contractor Company:	
Contractor Name:	Steve's Plumbing Repair, Inc. (Morris Stephen Brougher)

Date:	**5/7/2009**
Permit Type:	**PP**
Description:	**Install Outside Underground Water Waste Water Lines Only. **Smart Housing Waived 50%****
Permit Description:	**Plumbing Permit**
Work Class:	Remodel
Proposed Use:	
Permit Number:	2009-045770 PP
Status:	Final
Valuation:	$0.00
Contractor Company:	
Contractor Name:	Cedar Park Plumbing (Glen Shipman)

ADJOINING PROPERTY FINDINGS

Date: **2/9/2009**
Permit Type: **C- 105 Five or More Family Bldgs**
Description: **New Multi-Family Res Condominiums**

Permit Description:
Work Class: New
Proposed Use:
Permit Number: 2008-065870 MP
Status: Final
Valuation: $0.00
Contractor Company:
Contractor Name: The Cobalt Companies, LLC (David McCormack)

Date: **1/26/2009**
Permit Type: **C- 105 Five or More Family Bldgs**
Description: **New Multi-Family Res Condominiums**

Permit Description:
Work Class: New
Proposed Use:
Permit Number: 2008-065871 MP
Status: Final
Valuation: $0.00
Contractor Company:
Contractor Name: The Cobalt Companies, LLC (David McCormack)

Date: **11/25/2008**
Permit Type: **C- 105 Five or More Family Bldgs**
Description: **New Multi-Family Res Condominiums**

Permit Description:
Work Class: New
Proposed Use:
Permit Number: 2008-065869 MP
Status: Final
Valuation: $0.00
Contractor Company:
Contractor Name: The Cobalt Companies, LLC (David McCormack)

ADJOINING PROPERTY FINDINGS

Date: **11/17/2008**
Permit Type: **C- 105 Five or More Family Bldgs**
Description: **New Multi-Family Res Condominiums**

Permit Description:
Work Class: New
Proposed Use:
Permit Number: 2008-065868 MP
Status: Final
Valuation: $0.00
Contractor Company:
Contractor Name: The Cobalt Companies, LLC (David McCormack)

Date: **9/5/2008**
Permit Type: **C- 105 Five or More Family Bldgs**
Description: **New Multi-Family Res Condominiums**

Permit Description:
Work Class: New
Proposed Use:
Permit Number: 2008-065868 EP
Status: Final
Valuation: $0.00
Contractor Company:
Contractor Name: Oldmixon Electrical Contracting, LLC (Brian Grisso)

Date: **9/5/2008**
Permit Type: **C- 105 Five or More Family Bldgs**
Description: **New Multi-Family Res Condominiums**

Permit Description:
Work Class: New
Proposed Use:
Permit Number: 2008-065869 EP
Status: Final
Valuation: $0.00
Contractor Company:
Contractor Name: Oldmixon Electrical Contracting, LLC (Brian Grisso)

ADJOINING PROPERTY FINDINGS

Date: **9/5/2008**
Permit Type: **C- 105 Five or More Family Bldgs**
Description: **New Multi-Family Res Condominiums**

Permit Description:
Work Class: New
Proposed Use:
Permit Number: 2008-065870 EP
Status: Final
Valuation: $0.00
Contractor Company:
Contractor Name: Oldmixon Electrical Contracting, LLC (Brian Grisso)

Date: **9/5/2008**
Permit Type: **C- 105 Five or More Family Bldgs**
Description: **New Multi-Family Res Condominiums**

Permit Description:
Work Class: New
Proposed Use:
Permit Number: 2008-065871 EP
Status: Final
Valuation: $0.00
Contractor Company:
Contractor Name: Oldmixon Electrical Contracting, LLC (Brian Grisso)

Date: **8/21/2008**
Permit Type: **C- 105 Five or More Family Bldgs**
Description: **New Multi-Family Res Condominiums**

Permit Description:
Work Class: New
Proposed Use:
Permit Number: 2008-065869 PP
Status: Final
Valuation: $0.00
Contractor Company:
Contractor Name: The Cobalt Companies, LLC (David McCormack)

ADJOINING PROPERTY FINDINGS

Date: **8/21/2008**
Permit Type: **C- 105 Five or More Family Bldgs**
Description: **New Multi-Family Res Condominiums**

Permit Description:
Work Class: New
Proposed Use:
Permit Number: 2008-065868 PP
Status: Final
Valuation: $0.00
Contractor Company:
Contractor Name: The Cobalt Companies, LLC (David McCormack)

Date: **8/21/2008**
Permit Type: **C- 105 Five or More Family Bldgs**
Description: **New Multi-Family Res Condominiums**

Permit Description:
Work Class: New
Proposed Use:
Permit Number: 2008-065868 BP
Status: Final
Valuation: $422,055.00
Contractor Company:
Contractor Name: DEVARGA ARCHITECTURE (Richard deVarga)

Date: **8/21/2008**
Permit Type: **C- 105 Five or More Family Bldgs**
Description: **New Multi-Family Res Condominiums**

Permit Description:
Work Class: New
Proposed Use:
Permit Number: 2008-065869 BP
Status: Final
Valuation: $357,945.00
Contractor Company:
Contractor Name: DEVARGA ARCHITECTURE (Richard deVarga)

ADJOINING PROPERTY FINDINGS

Date: **8/21/2008**
Permit Type: **C- 105 Five or More Family Bldgs**
Description: **New Multi-Family Res Condominiums**

Permit Description:
Work Class: New
Proposed Use:
Permit Number: 2008-065870 PP
Status: Final
Valuation: $0.00
Contractor Company:
Contractor Name: The Cobalt Companies, LLC (David McCormack)

Date: **8/21/2008**
Permit Type: **C- 105 Five or More Family Bldgs**
Description: **New Multi-Family Res Condominiums**

Permit Description:
Work Class: New
Proposed Use:
Permit Number: 2008-065870 BP
Status: Final
Valuation: $357,945.00
Contractor Company:
Contractor Name: DEVARGA ARCHITECTURE (Richard deVarga)

Date: **8/21/2008**
Permit Type: **C- 105 Five or More Family Bldgs**
Description: **New Multi-Family Res Condominiums**

Permit Description:
Work Class: New
Proposed Use:
Permit Number: 2008-065871 PP
Status: Final
Valuation: $0.00
Contractor Company:
Contractor Name: The Cobalt Companies, LLC (David McCormack)

ADJOINING PROPERTY FINDINGS

Date: **8/21/2008**
Permit Type: **C- 105 Five or More Family Bldgs**
Description: **New Multi-Family Res Condominiums**

Permit Description:
Work Class: New
Proposed Use:
Permit Number: 2008-065871 BP
Status: Final
Valuation: $422,055.00
Contractor Company:
Contractor Name: DEVARGA ARCHITECTURE (Richard deVarga)

Date: **8/6/2008**
Permit Type: **Commercial**
Description: ****ref permit#2009-045770**Install Outside Underground Water Waste Water Lines Only. **Smart Housing Waived 50%****

Permit Description:
Work Class: Remodel
Proposed Use:
Permit Number: 2008-060887 PP
Status: VOID
Valuation: $0.00
Contractor Company:
Contractor Name:

Date: **7/30/2008**
Permit Type: **Commercial**
Description: **Temp meter loop for SP-2008-0006C.SH "Cobra Studios".**

Permit Description:
Work Class: Remodel
Proposed Use:
Permit Number: 2008-059765 EP
Status: Final
Valuation: $0.00
Contractor Company:
Contractor Name: Oldmixon Electrical Contracting, LLC (Brian Grisso)

ADJOINING PROPERTY FINDINGS

Date:	**7/7/1993**
Permit Type:	**R- 645 Demolition One Family Homes**
Description:	**Demolish Residence**

Permit Description:	
Work Class:	Demolition
Proposed Use:	
Permit Number:	1993-006198 BP
Status:	Final
Valuation:	$0.00
Contractor Company:	
Contractor Name:	

TRACY LYNN LN

6000 TRACY LYNN LN

Date:	**1/10/2005**
Permit Type:	**Residential**
Description:	**Replace Existing Elec Srv For A & B**

Permit Description:	
Work Class:	Remodel
Proposed Use:	
Permit Number:	2005-000441 EP
Status:	Final
Valuation:	$550.00
Contractor Company:	
Contractor Name:	Mitchell Electric (John Mitchell)

ADJOINING PROPERTY FINDINGS

Date: **11/18/1983**
Permit Type: **Residential**
Description: **Plg Only**

Permit Description:
Work Class: Remodel
Proposed Use:
Permit Number: 1983-003513 BP
Status: Final
Valuation: $0.00
Contractor Company:
Contractor Name:

Date: **11/18/1983**
Permit Type: **Residential**
Description: **Plg Only**

Permit Description:
Work Class: Remodel
Proposed Use:
Permit Number: 1983-003513 PP
Status: Final
Valuation: $0.00
Contractor Company:
Contractor Name:

Date: **11/3/1983**
Permit Type: **R- 103 Two Family Bldgs**
Description: **1 Stry Frm Dupw/Brk Ven &Att Gar W/Driveway**

Permit Description:
Work Class: New
Proposed Use:
Permit Number: 1983-023086 BP
Status: Final
Valuation: $49,350.00
Contractor Company:
Contractor Name:

ADJOINING PROPERTY FINDINGS

Date: **11/3/1983**
Permit Type: **R- 103 Two Family Bldgs**
Description: **1 Stry Frm Dupw/Brk Ven &Att Gar W/Driveway**

Permit Description:
Work Class: New
Proposed Use:
Permit Number: 1983-023086 MP
Status: Final
Valuation: $49,350.00
Contractor Company:
Contractor Name:

Date: **11/3/1983**
Permit Type: **R- 103 Two Family Bldgs**
Description: **1 Stry Frm Dupw/Brk Ven &Att Gar W/Driveway**

Permit Description:
Work Class: New
Proposed Use:
Permit Number: 1983-023086 PP
Status: Final
Valuation: $49,350.00
Contractor Company:
Contractor Name:

Date: **11/3/1983**
Permit Type: **Res. Driveway & Sidewalk**
Description: **1 Stry Frm Dupw/Brk Ven &Att Gar W/Driveway**

Permit Description:
Work Class: New
Proposed Use:
Permit Number: 1983-023086 DS
Status: Final
Valuation: $49,350.00
Contractor Company:
Contractor Name:

ADJOINING PROPERTY FINDINGS

Date: **11/3/1983**
Permit Type: **R- 103 Two Family Bldgs**
Description: **1 Stry Frm Dupw/Brk Ven &Att Gar W/Driveway**

Permit Description:
Work Class: New
Proposed Use:
Permit Number: 1983-023086 EP
Status: Final
Valuation: $49,350.00
Contractor Company:
Contractor Name:

6002 TRACY LYNN LN

Date: **11/18/1983**
Permit Type: **Residential**
Description: **Plg Only**

Permit Description:
Work Class: Remodel
Proposed Use:
Permit Number: 1983-003514 BP
Status: Final
Valuation: $0.00
Contractor Company:
Contractor Name:

Date: **11/18/1983**
Permit Type: **Residential**
Description: **Plg Only**

Permit Description:
Work Class: Remodel
Proposed Use:
Permit Number: 1983-003514 PP
Status: Final
Valuation: $0.00
Contractor Company:
Contractor Name:

ADJOINING PROPERTY FINDINGS

Date: **11/3/1983**
Permit Type: **R- 101 Single Family Houses**
Description: **One Stry Frm Dup W/Brk Ven**

Permit Description:
Work Class: New
Proposed Use:
Permit Number: 1983-023095 BP
Status: Final
Valuation: $51,800.00
Contractor Company:
Contractor Name:

Date: **11/3/1983**
Permit Type: **R- 101 Single Family Houses**
Description: **One Stry Frm Dup W/Brk Ven**

Permit Description:
Work Class: New
Proposed Use:
Permit Number: 1983-023095 EP
Status: Final
Valuation: $51,800.00
Contractor Company:
Contractor Name:

Date: **11/3/1983**
Permit Type: **R- 101 Single Family Houses**
Description: **One Stry Frm Dup W/Brk Ven**

Permit Description:
Work Class: New
Proposed Use:
Permit Number: 1983-023095 MP
Status: Final
Valuation: $51,800.00
Contractor Company:
Contractor Name:

ADJOINING PROPERTY FINDINGS

Date: **11/3/1983**
Permit Type: **R- 101 Single Family Houses**
Description: **One Stry Frm Dup W/Brk Ven**

Permit Description:
Work Class: New
Proposed Use:
Permit Number: 1983-023095 PP
Status: Final
Valuation: $51,800.00
Contractor Company:
Contractor Name:

Date: **11/3/1983**
Permit Type: **Res. Driveway & Sidewalk**
Description: **One Stry Frm Dup W/Brk Ven**

Permit Description:
Work Class: New
Proposed Use:
Permit Number: 1983-023095 DS
Status: Final
Valuation: $51,800.00
Contractor Company:
Contractor Name:

6004 TRACY LYNN LN

Date: **8/25/2011**
Permit Type: **EP**
Description: **Replacing broke hub and re-attach meter can to side B of the existing duplex only.**

Permit Description: **Electrical Permit**
Work Class: Remodel
Proposed Use:
Permit Number: 2011-076789 EP
Status: Final
Valuation: $0.00
Contractor Company:
Contractor Name: Larry Kizer, D & L Electric

ADJOINING PROPERTY FINDINGS

Date: **5/2/1984**
Permit Type: **R- 434 Addition & Alterations**
Description: **Addn To Exist Res To Create Accessory Building**

Permit Description:
Work Class: Addition
Proposed Use:
Permit Number: 1984-001078 BP
Status: Final
Valuation: $400.00
Contractor Company:
Contractor Name:

Date: **11/18/1983**
Permit Type: **Residential**
Description: **Plg Only**

Permit Description:
Work Class: Remodel
Proposed Use:
Permit Number: 1983-003527 BP
Status: Final
Valuation: $0.00
Contractor Company:
Contractor Name:

Date: **11/18/1983**
Permit Type: **Residential**
Description: **Plg Only**

Permit Description:
Work Class: Remodel
Proposed Use:
Permit Number: 1983-003527 PP
Status: Final
Valuation: $0.00
Contractor Company:
Contractor Name:

ADJOINING PROPERTY FINDINGS

Date: **11/3/1983**
Permit Type: **R- 103 Two Family Bldgs**
Description: **1 Stry Frm Dup/ W/Brk Ven &Att Gar W/Driveway**

Permit Description:
Work Class: New
Proposed Use:
Permit Number: 1983-023087 EP
Status: Final
Valuation: $49,350.00
Contractor Company:
Contractor Name:

Date: **11/3/1983**
Permit Type: **R- 103 Two Family Bldgs**
Description: **1 Stry Frm Dup/ W/Brk Ven &Att Gar W/Driveway**

Permit Description:
Work Class: New
Proposed Use:
Permit Number: 1983-023087 BP
Status: Final
Valuation: $49,350.00
Contractor Company:
Contractor Name:

Date: **11/3/1983**
Permit Type: **R- 103 Two Family Bldgs**
Description: **1 Stry Frm Dup/ W/Brk Ven &Att Gar W/Driveway**

Permit Description:
Work Class: New
Proposed Use:
Permit Number: 1983-023087 MP
Status: Final
Valuation: $49,350.00
Contractor Company:
Contractor Name:

ADJOINING PROPERTY FINDINGS

Date: **11/3/1983**
Permit Type: **R- 103 Two Family Bldgs**
Description: **1 Stry Frm Dup/ W/Brk Ven &Att Gar W/Driveway**

Permit Description:
Work Class: New
Proposed Use:
Permit Number: 1983-023087 PP
Status: Final
Valuation: $49,350.00
Contractor Company:
Contractor Name:

Date: **11/3/1983**
Permit Type: **Res. Driveway & Sidewalk**
Description: **1 Stry Frm Dup/ W/Brk Ven &Att Gar W/Driveway**

Permit Description:
Work Class: New
Proposed Use:
Permit Number: 1983-023087 DS
Status: Final
Valuation: $49,350.00
Contractor Company:
Contractor Name:

6006 TRACY LYNN LN

Date: **6/20/2014**
Permit Type: **MP**
Description: **Change-out HVAC to exist residence only.**

Permit Description: **Mechanical Permit**
Work Class: Change Out
Proposed Use:
Permit Number: 2014-065053 MP
Status: Final
Valuation: $0.00
Contractor Company:
Contractor Name: Johnny Campbell, Airtech Energy Systems, Inc.

ADJOINING PROPERTY FINDINGS

Date:	**11/7/2013**
Permit Type:	**MP**
Description:	**Change-out HVAC to exist residence only.**

Permit Description:	**Mechanical Permit**
Work Class:	Change Out
Proposed Use:	
Permit Number:	2013-117206 MP
Status:	Active
Valuation:	$0.00
Contractor Company:	
Contractor Name:	Johnny Campbell, Airtech Energy Systems, Inc.

Date:	**3/8/2012**
Permit Type:	**PP**
Description:	**replace existing gas water heater to existing residence.**

Permit Description:	**Plumbing Permit**
Work Class:	Remodel
Proposed Use:	
Permit Number:	2012-023006 PP
Status:	Final
Valuation:	$0.00
Contractor Company:	
Contractor Name:	Marvin R. Harris, Top Dawg Plumbing

Date:	**10/17/2011**
Permit Type:	**MP**
Description:	**Changoue condensor and coil to exsting duplex (Side A) only**

Permit Description:	**Mechanical Permit**
Work Class:	Remodel
Proposed Use:	
Permit Number:	2011-094078 MP
Status:	Final
Valuation:	$0.00
Contractor Company:	
Contractor Name:	Go Green Squads (Tieu Trinh)

ADJOINING PROPERTY FINDINGS

Date: **9/14/2010**
Permit Type: **MP**
Description: **Replacing HVAC to existing residence only**

Permit Description: **Mechanical Permit**
Work Class: Remodel
Proposed Use:
Permit Number: 2010-077954 MP
Status: Final
Valuation: $0.00
Contractor Company:
Contractor Name: Air Force Austin (Mathew Dunn)

Date: **11/18/1983**
Permit Type: **Residential**
Description: **Plg Only**

Permit Description:
Work Class:
Proposed Use:
Permit Number: 1983-003531 PP
Status: Final
Valuation: $0.00
Contractor Company:
Contractor Name:

Date: **7/14/1983**
Permit Type: **R- 103 Two Family Bldgs**
Description: **One Stry Frm Dup W/Brk Ven**

Permit Description:
Work Class: New
Proposed Use:
Permit Number: 1983-014120 EP
Status: Final
Valuation: $54,635.00
Contractor Company:
Contractor Name:

ADJOINING PROPERTY FINDINGS

Date: **7/14/1983**
Permit Type: **R- 103 Two Family Bldgs**
Description: **One Stry Frm Dup W/Brk Ven**

Permit Description:
Work Class: New
Proposed Use:
Permit Number: 1983-014120 BP
Status: Final
Valuation: $54,635.00
Contractor Company:
Contractor Name:

Date: **7/14/1983**
Permit Type: **Res. Driveway & Sidewalk**
Description: **One Stry Frm Dup W/Brk Ven**

Permit Description:
Work Class: New
Proposed Use:
Permit Number: 1983-014120 DS
Status: Final
Valuation: $54,635.00
Contractor Company:
Contractor Name:

Date: **7/14/1983**
Permit Type: **R- 103 Two Family Bldgs**
Description: **One Stry Frm Dup W/Brk Ven**

Permit Description:
Work Class: New
Proposed Use:
Permit Number: 1983-014120 MP
Status: Final
Valuation: $54,635.00
Contractor Company:
Contractor Name:

ADJOINING PROPERTY FINDINGS

Date:	**7/14/1983**
Permit Type:	**R- 103 Two Family Bldgs**
Description:	**One Stry Frm Dup W/Brk Ven**

Permit Description:	
Work Class:	New
Proposed Use:	
Permit Number:	1983-014120 PP
Status:	Final
Valuation:	$54,635.00
Contractor Company:	
Contractor Name:	

GLOSSARY

General Building Department concepts

- **ICC:** The International Code Council. The governing body for the building/development codes used by all jurisdictions who've adopted the ICC guidelines. MOST of the US has done this. Canada, Mexico, and other countries use ICC codes books and guides as well. There are a few states who have added guidelines to the ICC codes to better fit their needs. For example, California has added seismic retrofit requirements for most commercial structures.
- **Building Department (Permitting Authority, Building Codes, Inspections Department, Building and Inspections):** This is the department in a jurisdiction where an owner or contractor goes to obtain permits and inspections for building, tearing down, remodeling, adding to, re-roofing, moving or otherwise making changes to any structure, Residential or Commercial.
- **Jurisdiction:** This is the geographic area representing the properties over which a Permitting Authority has responsibility.
- **GC:** General Contractor. Usually the primary contractor hired for any Residential or Commercial construction work.
- **Sub:** Subordinate contracting companies or subcontractors. Usually a "trades" contractor working for the GC. These contractors generally have an area of expertise in which they are licensed like Plumbing, Electrical, Heating and Air systems, Gas Systems, Pools etc. (called "trades").
- **Journeymen:** Sub contractors who have their own personal licenses in one or more trades and work for different contracting companies, wherever they are needed or there is work.
- **HVAC (Mechanical, Heating & Air companies):** HVAC = Heating, Ventilation, and Air Conditioning.
- **ELEC (Electrical, TempPole, TPole, TPower, Temporary Power, Panel, AMP Change, Power Release):** Electrical permits can be pulled for many reasons. The most common reason is to increase the AMPs of power in an electrical power panel. This requires a permit in almost every jurisdiction. Other commons reason for Electrical permits is to insert a temporary power pole at a new construction site. Construction requires electricity, and in a new development, power has yet to be run to the lot. The temporary power pole is usually the very first permit pulled for new development. The power is released to the home owner when construction is complete and this sometimes takes the form of a Power Release permit or inspection.
- **"Pull" a permit:** To obtain and pay for a building permit.
- **CBO:** Chief Building Official
- **Planning Department:** The department in the development process where the building /structural plans are reviewed for their completeness and compliance with building codes
- **Zoning Department:** The department in the development process where the site plans are reviewed for their compliance with the regulations associated with the zoning district in which they are situated.
- **Zoning District:** A pre-determined geographic boundary within a jurisdiction where certain types of structures are permitted / prohibited. Examples are Residential structure, Commercial/Retail structures, Industrial/Manufacturing structures etc. Each zoning district has regulations associated with it like the sizes of the lots, the density of the structures on the lots, the number of parking spaces required for certain types of structures on the lots etc.
- **PIN (TMS, GIS ID, Parcel#):** Property Identification Number and Tax Map System number.
- **State Card (Business license):** A license card issued to a contractor to conduct business.
- **Building Inspector (Inspector):** The inspector is a building department employee that inspects building construction for compliance to codes.
- **C.O.:** Certificate of Occupancy. This is the end of the construction process and designates that the owners now have permission to occupy a structure after its building is complete. Sometimes also referred to as a Certificate of Compliance.

GLOSSARY

Permit Content Definitions

- Permit Number: The alphanumerical designation assigned to a permit for tracking within the building department system. Sometimes the permit number gives clues to its role, e.g. a "PL" prefix may designate a plumbing permit.
- Description: A field on the permit form that allows the building department to give a brief description of the work being done. More often than not, this is the most important field for EP's to find clues to the prior use(s) of the property.
- Permit Type: Generally a brief designation of the type of job being done. For example BLDG-RES, BLDG-COM, ELEC, MECH etc.

Sample Building Permit Data

Date: Nov 09, 2000
Permit Type: Bldg -
New Permit Number: 101000000405
Status: Valuation: $1,000,000.00
Contractor Company: OWNER-BUILDER
Contractor Name:

Description: New one store retail (SAV-ON) with drive-thru pharmacy. Certificate of Occupancy.

Levandar Loop
7201 Levandar Loop
Austin, TX 78721

Inquiry Number: 4096927.7
October 09, 2014

EDR Environmental Lien and AUL Search

Environmental Data Resources Inc

6 Armstrong Road
Shelton, CT 06484
800.352.0050
www.edrnet.com

EDR Environmental Lien and AUL Search

The EDR Environmental Lien and AUL Search Report provides results from a search of available current land title records for environmental cleanup liens and other activity and use limitations, such as engineering controls and institutional controls.

A network of professional, trained researchers, following established procedures, uses client supplied address information to:

- search for parcel information and/or legal description;
- search for ownership information;
- research official land title documents recorded at jurisdictional agencies such as recorders' offices, registries of deeds, county clerks' offices, etc.;
- access a copy of the deed;
- search for environmental encumbering instrument(s) associated with the deed;
- provide a copy of any environmental encumbrance(s) based upon a review of key words in the instrument(s) (title, parties involved, and description); and
- provide a copy of the deed or cite documents reviewed.

Thank you for your business.
Please contact EDR at 1-800-352-0050
with any questions or comments.

Disclaimer - Copyright and Trademark Notice

This Report contains certain information obtained from a variety of public and other sources reasonably available to Environmental Data Resources, Inc. It cannot be concluded from this Report that coverage information for the target and surrounding properties does not exist from other sources. **NO WARRANTY EXPRESSED OR IMPLIED, IS MADE WHATSOEVER IN CONNECTION WITH THIS REPORT. ENVIRONMENTAL DATA RESOURCES, INC. SPECIFICALLY DISCLAIMS THE MAKING OF ANY SUCH WARRANTIES, INCLUDING WITHOUT LIMITATION, MERCHANTABILITY OR FITNESS FOR A PARTICULAR USE OR PURPOSE. ALL RISK IS ASSUMED BY THE USER. IN NO EVENT SHALL ENVIRONMENTAL DATA RESOURCES, INC. BE LIABLE TO ANYONE, WHETHER ARISING OUT OF ERRORS OR OMISSIONS, NEGLIGENCE, ACCIDENT OR ANY OTHER CAUSE, FOR ANY LOSS OR DAMAGE, INCLUDING, WITHOUT LIMITATION, SPECIAL, INCIDENTAL, CONSEQUENTIAL, OR EXEMPLARY DAMAGES. ANY LIABILITY ON THE PART OF ENVIRONMENTAL DATA RESOURCES, INC. IS STRICTLY LIMITED TO A REFUND OF THE AMOUNT PAID FOR THIS REPORT.** Purchaser accepts this Report "AS IS". Any analyses, estimates, ratings, environmental risk levels or risk codes provided in this Report are provided for illustrative purposes only, and are not intended to provide, nor should they be interpreted as providing any facts regarding, or prediction orforecast of, any environmental risk for any property. Only a Phase I Environmental Site Assessment performed by an environmental professional can provide information regarding the environmental risk for any property. Additionally, the information provided in this Report is not to be construed as legal advice.

Copyright 2014 by Environmental Data Resources, Inc. All rights reserved. Reproduction in any media or format, in whole or in part, of any report or map of Environmental Data Resources, Inc. or its affiliates is prohibited without prior written permission.

EDR and its logos (including Sanborn and Sanborn Map) are trademarks of Environmental Data Resources, Inc. or its affiliates. All other trademarks used herein are the property of their respective owners.

EDR Environmental Lien and AUL Search

TARGET PROPERTY INFORMATION

ADDRESS

7201 Levandar Loop
Levandar Loop
Austin, TX 78721

RESEARCH SOURCE

Source 1:

Travis County Clerk
Travis, TX

PROPERTY INFORMATION

Deed 1:

Type of Deed:	Deed
Title is vested in:	CITY OF AUSTIN
Title received from:	STATE OF TEXAS
Deed Dated	8/13/2002
Deed Recorded:	8/20/2002
Book:	NA
Page:	NA
Volume:	NA
Instrument:	2002153954
Docket:	NA
Land Record Comments:	
Miscellaneous Comments:	
Legal Description:	See Exhibit
Legal Current Owner:	CITY OF AUSTIN
Parcel # / Property Identifier:	187759
Comments:	See Exhibit

ENVIRONMENTAL LIEN

Environmental Lien: Found ☐ Not Found ☒

OTHER ACTIVITY AND USE LIMITATIONS (AULs)

AULs: Found ☐ Not Found ☒

Deed Exhibit 1

04
128534CM

TRV 2002153954
5 pgs

5

DEED WITHOUT WARRANTIES

STATE OF TEXAS §
§
COUNTY OF TRAVIS § **KNOW ALL BY THESE PRESENTS**

That the STATE OF TEXAS, on behalf of the PERMANENT SCHOOL FUND, by and through DAVID DEWHURST, Commissioner of the General Land Office of Texas and Chairman of the School Land Board, as GRANTOR, by virtue of the authority vested in it by the terms of the TEXAS NATURAL RESOURCES CODE ANNOTATED Section 51.052(h), for and in consideration of Three Million Eight Hundred Thousand Dollars and No/100 ($3,800,000.00), the receipt and sufficiency of which are hereby acknowledged, has GRANTED, BARGAINED, SOLD, and CONVEYED, and by these presents does GRANT, BARGAIN, SELL, and CONVEY unto the CITY OF AUSTIN, a political subdivision of the State of Texas (GRANTEE), whose mailing address is P O. Box 1088, Austin, Texas 78701, the following described Permanent School Fund Land in the City of Austin, Travis County, Texas, to-wit (the "Property")·

> All that certain tract or parcel of land situated in Travis County, Texas being Described as a certain 44 45 acre tract situated in the J.C.Tannehill League Survey No 29, Travis County, Texas, and being described by metes and Bounds as described on Exhibit "A", which is attached hereto, incorporated Herein and made a part hereof, being the field notes of Chet M Glasscock, RPLS dated November 27, 2001 to which reference is made

TO HAVE AND TO HOLD the above-described premises, together with all and singular the rights, improvements and appurtenances thereto in anywise belonging unto the said Grantee, its successors and assigns forever. That all oil, gas and other mineral interest together with attendant

Unofficial Copy

surface and development rights, if any, are reserved by the GRANTOR TO THE STATE, PROVIDED HOWEVER, that GRANTOR waives the right to use the surface of the property, with the understanding that the development of the reserved oil, gas, and other minerals will occur off the property, including, for example, by directional drilling or pooling.

GRANTEE HAS FULLY INSPECTED THE ABOVE DESCRIBED PROPERTY AND GRANTEE EXPRESSLY ACCEPTS THE PROPERTY AS IS. THIS DEED IS MADE AND ACCEPTED WITHOUT ANY WARRANTIES WHATSOEVER, EXPRESSED OR IMPLIED, INCLUDING, WITHOUT LIMITATION, THE WARRANTIES IN SEC. 5.023, TEXAS PROPERTY CODE, AS NOW WRITTEN OR HEREINAFTER AMENDED.

Unofficial Copy

Witness my hand and seal of office effective this the 13th day of August 2002

The STATE OF TEXAS on behalf of the PERMANENT SCHOOL FUND

by: _____
DAVID DEWHURST, COMMISSIONER
TEXAS GENERAL LAND OFFICE and
CHAIRMAN OF THE SCHOOL LAND
BOARD

Ret to:

COMMONWEALTH LAND TITLE OF AUSTIN
7000 Mopac Expressway N.
Suite 350
Austin, TX 78731

APPROVED:

Contents: _____
Deputy Comm: _____
Legal Services: CWR
Chief Clerk: _____

44.45 ACRES
J.C. TANNEHILL LEAGUE

F.N. NO. 6355(AMW)
NOVEMBER 19, 2001
PBS&J JOB NO. 440952.00

EXHIBIT "A"

Being a certain 44.45 acre tract situated in the J.C. Tannehill League Survey No. 29, Travis County, Texas, and being the remainder portion of that certain tract or parcel described as containing 65.72 acres of land in a Warranty Deed from Floy Beckham Robinson to the State of Texas dated September 2, 1958 and recorded in Volume 1994, Page 1 of the Deed Records of Travis County, Texas. Said 44.45 acre tract being more particularly described by metes and bounds as follows:

BEGINNING at a ½-inch iron rod found in concrete, at the southeast corner of said 44.45 acre tract, also being at the intersection of the north right-of-way line of U.S. Highway No. 183 (variable width right-of-way) as recorded in Volume 2464, Page 310 of said Deed Records, and the west right-of-way line of Gardener Road (80-foot right-of-way), as shown in the Final Plat of Interchange Business Center, recorded in Book 85, Page 40C – 40D of the Plat Records of Travis County, Texas.

THENCE, along the northerly right-of-way line of said U.S. Highway No. 183, the following four courses:

1. S 77° 29' 43" W, a distance of 615.46 feet to a ¾ inch iron rod found,

2. N 65° 56' 17" W, a distance of 366.74 feet to PK nail set in concrete at the south base of a chain link fence post,

3. N 77° 55' 17" W, a distance of 50.52 feet to 5/8 inch capped iron rod set, stamped PBS&J, in concrete at the southwest base of a chain link fence post, and

4. N 08° 45' 51' W, a distance of 368.01 feet to a punch hole found in concrete at the northwest base of a chain link fence post, being most southerly corner of that certain tract or parcel described as containing 1.315 acres of land in Warranty Deed to Jimmy Walker as recorded in Volume 13247, Page 2224 of the Real Property Records of Travis County, Texas.

THENCE, N 27° 27' 06" E, along the common line of said 65.72 acre tract and said 1.315 acre tract, a distance of 385.08 feet to a 1 inch iron pipe found at the northeast corner of said 1.315 acre tract, from which a concrete monument found bears N 15° 54' 21" E, a distance of 7.95 feet;

THENCE, N 27° 50' 45" E, a distance of 446.79 feet to a 1 inch iron pipe found at the southeast corner of Glissman Road as Vacated by City Ordinance No. 6005 19-J, and recorded in Volume 2173, Page 174 of said Deed Records, same being shown on the Final Plat of Thomas F. Taylor Subdivision as recorded in Book 2, Page 227 of said Plat Records, and on the City Limits Survey Drawing No. CL-66 dated 1952/1953 by Metcalfe Engineering Co., provided by the City of Austin, from which a concrete monument found bears N 24° 45' 37" E, a distance of 30.81 feet;

THENCE, N 27° 52' 12" E, along the east line of Lot 10 of said Thomas F. Taylor Subdivision, as conveyed by deed to Cen-Tex Concrete Works recorded in Volume 1145, Page 237 of said Deed Records, at a distance of 686.03 pass a concrete monument found at the common corner for Lots 10 and 9 of said Taylor Subdivision, from which a 10 inch Hackberry bears S 31° 52' 52" W, a distance of 6.06 feet, and a 24 inch Pecan tree bears S 47° 08' 46" E, a distance of 75.46 feet, as shown on said Metcalfe City Limit Drawing, continuing in all a total distance of 745.68 feet to a PK nail set in concrete at the west base of a chain link fence post, same being the northwest corner of said 65.72 acre tract, common with the southwest corner of Colorado East ONE-A as recorded in Book 81,

Unofficial Copy

44.45 ACRES
J.C. TANNEHILL LEAGUE

F.N. NO. 6355(AMW)
NOVEMBER 19, 2001
PBS&J JOB NO. 440952.00

EXHIBIT "A"

Page 297 of said Plat records, from which a ½ inch iron rod found bears N 28° 14' 24" E, a distance of 9.74 feet, and from which another PK nail found bears S 21° 08' 51" E, a distance of 0.32 feet;

THENCE, S 64° 18' 17" E, along the common line of said 65.72 acre tract and said Colorado East subdivision, at a distance of 732.84 feet pass a ½ inch rod found at the most southerly southeast corner of said Colorado East subdivision, common with the southwest corner of that certain tract or parcel of land described as containing 2 acres of land in Warranty Deed recorded in Volume 4219, Page 1766 to Larry Prather of said Deed Records, from which a ½ inch iron rod found bears N 25° 46' 43" E, 242.54 feet at an interior corner of said Colorado East tract, in all a total distance of 1102.48 feet, along the north line of said 65.72 acre tract, common with said Larry Prather tract, to a PK nail set in concrete at the north base of a chain link fence post, same being the northeast corner of said 65.72 acre tract, and being on the east right-of-way of said Gardener Road;

THENCE, S 27° 42' 09" W, along the east line of said 65.72 acre tract, common with the west line of said Gardener Road, a distance of 1477.91 feet to the **POINT of BEGINNING** and containing 44.45 acres of land more or less.

Unofficial Copy

THE STATE OF TEXAS

KNOW ALL MEN BY THESE PRESENTS:

COUNTY OF TRAVIS

That I, Chet M. Glasscock, a Registered Professional Land Surveyor, do hereby certify that the above description is true and correct to the best of my knowledge and belief and that the property described herein was determined by a survey made on the ground during November, 2001 under my direction and supervision.

WITNESS MY HAND AND SEAL at Austin, Travis County, Texas this the 27th day of November 2001 A.D.

PBS&J
206 Wild Basin Road
Suite 300
Austin, Texas 78746

Chet M. Glasscock
Registered Professional Land Surveyor
No. 4626 - State of Texas

STATE OF TEXAS
REGISTERED
CHET M. GLASSCOCK
4626
PROFESSIONAL
LAND SURVEYOR

FIELD NOTES REVIEWED
By Amelia Glover Date 11-28-01
Arch./Eng. Services Division
Department of Public Works
and Transportation

FILED AND RECORDED

OFFICIAL PUBLIC RECORDS

08-20-2002 11:18 AM 2002153954
PAREDEST $17.00
DANA DEBEAUVOIR ,COUNTY CLERK
TRAVIS COUNTY, TEXAS

Recorders Memorandum-At the time of recordation this instrument was found to be inadequate for the best reproduction, because of illegibility, carbon or photocopy, discolored paper, etc All blockouts, additions and changes were present at the time the instrument was filed and recorded

Unofficial Copy

Levandar Loop
7201 Levandar Loop
Austin, TX 78721

Inquiry Number: 4096927.6
October 06, 2014

The EDR Property Tax Map Report

Environmental Data Resources Inc

6 Armstrong Road
Shelton, CT 06484
800.352.0050
www.edrnet.com

EDR Property Tax Map Report

Environmental Data Resources, Inc.'s EDR Property Tax Map Report is designed to assist environmental professionals in evaluating potential environmental conditions on a target property by understanding property boundaries and other characteristics. The report includes a search of available property tax maps, which include information on boundaries for the target property and neighboring properties, addresses, parcel identification numbers, as well as other data typically used in property location and identification.

Thank you for your business.
Please contact EDR at 1-800-352-0050
with any questions or comments.

Disclaimer - Copyright and Trademark Notice

This Report contains certain information obtained from a variety of public and other sources reasonably available to Environmental Data Resources, Inc. It cannot be concluded from this Report that coverage information for the target and surrounding properties does not exist from other sources. **NO WARRANTY EXPRESSED OR IMPLIED, IS MADE WHATSOEVER IN CONNECTION WITH THIS REPORT. ENVIRONMENTAL DATA RESOURCES, INC. SPECIFICALLY DISCLAIMS THE MAKING OF ANY SUCH WARRANTIES, INCLUDING WITHOUT LIMITATION, MERCHANTABILITY OR FITNESS FOR A PARTICULAR USE OR PURPOSE. ALL RISK IS ASSUMED BY THE USER. IN NO EVENT SHALL ENVIRONMENTAL DATA RESOURCES, INC. BE LIABLE TO ANYONE, WHETHER ARISING OUT OF ERRORS OR OMISSIONS, NEGLIGENCE, ACCIDENT OR ANY OTHER CAUSE, FOR ANY LOSS OR DAMAGE, INCLUDING, WITHOUT LIMITATION, SPECIAL, INCIDENTAL, CONSEQUENTIAL, OR EXEMPLARY DAMAGES. ANY LIABILITY ON THE PART OF ENVIRONMENTAL DATA RESOURCES, INC. IS STRICTLY LIMITED TO A REFUND OF THE AMOUNT PAID FOR THIS REPORT.** Purchaser accepts this Report "AS IS". Any analyses, estimates, ratings, environmental risk levels or risk codes provided in this Report are provided for illustrative purposes only, and are not intended to provide, nor should they be interpreted as providing any facts regarding, or prediction orforecast of, any environmental risk for any property. Only a Phase I Environmental Site Assessment performed by an environmental professional can provide information regarding the environmental risk for any property. Additionally, the information provided in this Report is not to be construed as legal advice.

Copyright 2014 by Environmental Data Resources, Inc. All rights reserved. Reproduction in any media or format, in whole or in part, of any report or map of Environmental Data Resources, Inc. or its affiliates is prohibited without prior written permission.

EDR and its logos (including Sanborn and Sanborn Map) are trademarks of Environmental Data Resources, Inc. or its affiliates. All other trademarks used herein are the property of their respective owners.

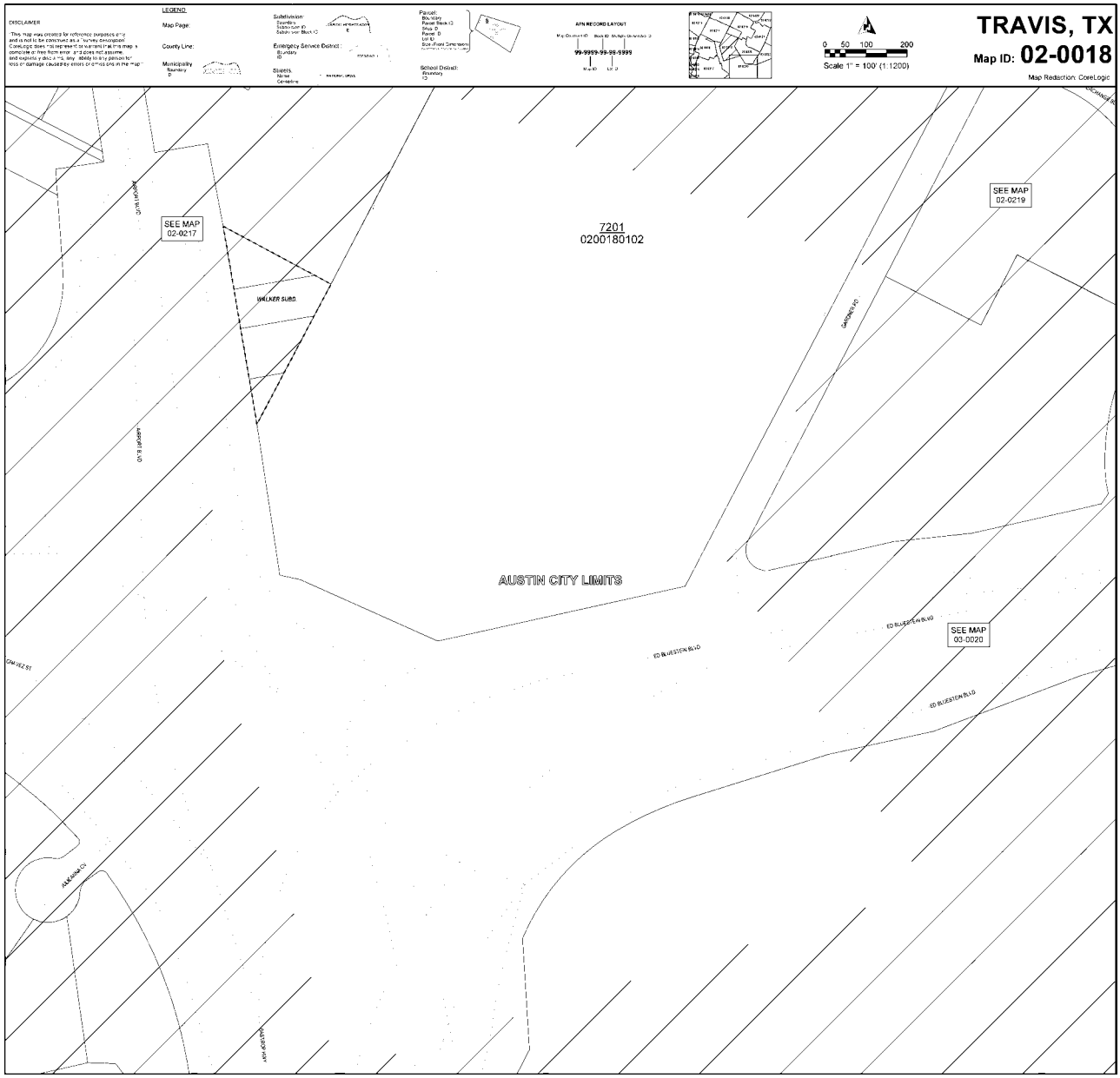

DISCLAIMER
LEGEND
Map Page:
County Line:
Municipality
Subdivision:
Emergency Service District:
Streets:
Parcel:
School District:
APN RECORD LAYOUT
Scale 1" = 100' (1:1200)
TRAVIS, TX
Map ID: 02-0018
Map Redaction: CoreLogic
SEE MAP 02-0217
SEE MAP 02-0219
SEE MAP 03-0020
7201
0200180102
WALKER SUBD.
AUSTIN CITY LIMITS
ED BLUESTEIN BLVD

Levandar Loop
7201 Levandar Loop
Austin, TX 78721

Inquiry Number: 4096927.3
October 09, 2014

Certified Sanborn® Map Report

6 Armstrong Road, 4th Floor
Shelton, Connecticut 06484
Toll Free: 800.352.0050
www.edrnet.com

Certified Sanborn® Map Report

10/09/14

Site Name:
Levandar Loop
7201 Levandar Loop
Austin, TX 78721

Client Name:
TRC Environmental
505 E. Huntland Drive
Austin, TX 78752

EDR Inquiry # 4096927.3

Contact: Teal Glass

The Sanborn Library has been searched by EDR and maps covering the target property location as provided by TRC Environmental Consultants were identified for the years listed below. The Sanborn Library is the largest, most complete collection of fire insurance maps. The collection includes maps from Sanborn, Bromley, Perris & Browne, Hopkins, Barlow, and others. Only Environmental Data Resources Inc. (EDR) is authorized to grant rights for commercial reproduction of maps by the Sanborn Library LLC, the copyright holder for the collection. Results can be authenticated by visiting www.edrnet.com/sanborn.

The Sanborn Library is continually enhanced with newly identified map archives. This report accesses all maps in the collection as of the day this report was generated.

Certified Sanborn Results:

Site Name: Levandar Loop
Address: 7201 Levandar Loop
City, State, Zip: Austin, TX 78721
Cross Street:
P.O. # 73816
Project: 225187
Certification # 6A9B-450A-B620

UNMAPPED PROPERTY

This report certifies that the complete holdings of the Sanborn Library, LLC collection have been searched based on client supplied target property information, and fire insurance maps covering the target property were not found.

Sanborn® Library search results
Certification # 6A9B-450A-B620

The Sanborn Library includes more than 1.2 million fire insurance maps from Sanborn, Bromley, Perris & Browne, Hopkins, Barlow and others which track historical property usage in approximately 12,000 American cities and towns. Collections searched:

- ✔ Library of Congress
- ✔ University Publications of America
- ✔ EDR Private Collection

The Sanborn Library LLC Since 1866™

Limited Permission To Make Copies

TRC Environmental Consultants (the client) is permitted to make up to FIVE photocopies of this Sanborn Map transmittal and each fire insurance map accompanying this report solely for the limited use of its customer. No one other than the client is authorized to make copies. Upon request made directly to an EDR Account Executive, the client may be permitted to make a limited number of additional photocopies. This permission is conditioned upon compliance by the client, its customer and their agents with EDR's copyright policy; a copy of which is available upon request.

Disclaimer - Copyright and Trademark notice

This Report contains certain information obtained from a variety of public and other sources reasonably available to Environmental Data Resources, Inc. It cannot be concluded from this Report that coverage information for the target and surrounding properties does not exist from other sources. NO WARRANTY EXPRESSED OR IMPLIED, IS MADE WHATSOEVER IN CONNECTION WITH THIS REPORT. ENVIRONMENTAL DATA RESOURCES, INC. SPECIFICALLY DISCLAIMS THE MAKING OF ANY SUCH WARRANTIES, INCLUDING WITHOUT LIMITATION, MERCHANTABILITY OR FITNESS FOR A PARTICULAR USE OR PURPOSE. ALL RISK IS ASSUMED BY THE USER. IN NO EVENT SHALL ENVIRONMENTAL DATA RESOURCES, INC. BE LIABLE TO ANYONE, WHETHER ARISING OUT OF ERRORS OR OMISSIONS, NEGLIGENCE, ACCIDENT OR ANY OTHER CAUSE, FOR ANY LOSS OF DAMAGE, INCLUDING, WITHOUT LIMITATION, SPECIAL, INCIDENTAL CONSEQUENTIAL, OR EXEMPLARY DAMAGES. ANY LIABILITY ON THE PART OF ENVIRONMENTAL DATA RESOURCES, INC. IS STRICTLY LIMITED TO A REFUND OF THE AMOUNT PAID FOR THIS REPORT. Purchaser accepts this Report "AS IS". Any analyses, estimates, ratings, environmental risk levels or risk codes provided in this Report are provided for illustrative purposes only, and are not intended to provide, nor should they be interpreted as providing any facts regarding, or prediction or forecast of, any environmental risk for any property. Only a Phase I Environmental Site Assessment performed by an environmental professional can provide information regarding the environmental risk for any property. Additionally, the information provided in this Report is not to be construed as legal advice.

Copyright 2014 by Environmental Data Resources, Inc. All rights reserved. Reproduction in any media or format, in whole or in part, of any report or map of Environmental Data Resources, Inc., or its affiliates, is prohibited without prior written permission.

EDR and its logos (including Sanborn and Sanborn Map) are trademarks of Environmental Data Resources, Inc. or its affiliates. All other trademarks used herein are the property of their respective owners.

APPENDIX B:
USER QUESTIONNAIRE

PHASE I ENVIRONMENTAL SITE ASSESSMENT
USER QUESTIONNAIRE

Pursuant to the American Society for Testing and Materials E 1527-13 *Standard Practice for Environmental Site Assessments: Phase I Environmental Site Assessment Process* (ASTM E 1527-13), in order to qualify for one of the Landowner Liability Protections (LLPs) offered by the Small Business Liability Relief and Brownfields Revitalization Act of 2001 (the "Brownfields Amendments"), the User must conduct the following inquiries required by 40 CFR 312.25, 312.28, 312.29, 312.30, and 312.31. These inquiries must also be conducted by EPA Brownfield Assessment and Characterization grantees. The User should provide the following information to the environmental professional. Failure to conduct these inquiries could result in a determination that "all appropriate inquiries" is not complete.

The "User" is defined in the ASTM E 1527-13 standard as *the party seeking to use Practice E 1527 to complete an environmental site assessment of the Site. A User may include, without limitation, a potential purchaser of property, a potential tenant of property, an owner of property, a lender, or a property manager.*

Thank you for taking the time to complete this questionnaire. If you have any questions, please call Michell Hales at 512-684-3103 or e-mail mhales@trcsolutions.com.

Date: 10/16/2014

User Name: Javier V. Delgado

Company: Austin Housing Finance Corp.

Address: 1000 E. 11th ST.

Telephone No.: 512.974.3154

E-mail Address: javier.delgado@austintexas.gov

Signature: Javier V Delgado

Site Name & Address: Levander Loop Tract
Gardner Road (between Interchange Blvd. + Levander Loop)

Purpose of ASTM Phase I (potential purchase, potential sale, re-finance, update the environmental condition of the Site, Lease termination or initiation, etc.)

(1.) **Environmental cleanup liens that are filed or recorded against the Site (40 CFR 312.25)**
Did a search of recorded land title records (or judicial records where appropriate, see Note 1 below) identify any environmental liens filed or recorded against the Site under federal, tribal, state or local law?

Yes ☐ No ☑

NOTE 1 — In certain jurisdictions, federal, tribal, state, or local statutes, or regulations specify that environmental liens and AULs be filed in judicial records rather than in land title records. In such cases judicial records must be searched for environmental liens and AULs.

(2.) **Activity and land use limitations (AULs) that are in place on the Site or that have been filed or recorded against the Site (40 CFR 312.26(a)(1)(v) and (vi))**

Did a search of recorded land title records (or judicial records where appropriate, see Note 1 above) identify any AULs, such as engineering controls, land use restrictions or institutional controls that are in place at the Site and/or have been filed or recorded against the Site under federal, tribal, state or local law?

Yes ☐ No ☑

(3.) **Specialized knowledge or experience of the person seeking to qualify for the *Landowner Liability Protection* (LLP) (40 CFR 312.28)**

Do you have any specialized knowledge or experience related to the property or nearby properties? For example, are you involved in the same line of business as the current or former occupants of the property or an adjoining property so that you would have specialized knowledge of the chemicals and processes used by this type of business?

Yes ☐ No ☑

(4.) **Relationship of the purchase price to the fair market value of the Site property (40 CFR 312.29)**

Does the purchase price being paid for the Site property reasonably reflect the fair market value of the property? If you conclude that there is a difference, have you considered whether the lower purchase price is because contamination is known or believed to be present at the property?

Yes ☑ No ☐

(5.) ***Commonly known* or *reasonably ascertainable* information regarding the Site property (40 CFR 312.30)**

Are you aware of commonly known or reasonably ascertainable information about the Site that would help the environmental professional to identify conditions indicative of releases or threatened releases? For example,

(a.) Can you provide any information regarding the past uses of the Site?

(b.) Can you provide any information regarding specific chemicals that are present or once were present at the Site?

(c.) Can you provide any information regarding spills or other chemical releases that have occurred at the Site?

(d.) Can you provide any information regarding any environmental cleanups that have occurred at the Site?

Yes ☐ No ☑

This is an infill site that has never been developed.

(6.) **The degree of obviousness of the presence or likely presence of contamination at the Site, and the ability to detect the contamination by appropriate investigation (40 CFR 312.31)**
Based on your knowledge and experience related to the Site are there any obvious indicators that point to the presence or likely presence of releases at the Site?

Yes	No
☐	☑

(7.) **Proceedings Involving the Site**
Are you aware of: (1) any pending, threatened, or past litigation relevant to hazardous substances or petroleum products in, on, or from the Site; (2) any pending, threatened, or past administrative proceedings relevant to hazardous substances or petroleum products in, on or from the Site; and (3) any notices from any governmental entity regarding any possible violation of environmental laws or possible liability relating to hazardous substances or petroleum products at the Site?

Yes	No
☐	☑

(8.) **Questions Regarding Helpful Documents**
Are you aware of the presence of any of the documents listed below and, if so, whether copies can and will be provided to TRC within reasonable time and cost constraints?

	Yes	No
- Environment site assessment reports	☐	☑
- Environment compliance audit reports	☐	☑
- Environmental permits (e.g., solid waste disposal permits; hazardous waste disposal permits; wastewater permits; National Pollutant Discharge Elimination System [NPDES] permits; or underground injection permits)	☐	☑
- Registrations for underground and aboveground storage tanks	☐	☑
- Registrations for underground injection systems	☐	☑
- Material Safety Data Sheets (MSDSs)	☐	☑
- Community Right-To-Know plan(s)	☐	☑
- Safety plans; preparedness and prevention plans; spill prevention, countermeasure, and control plans; etc.,	☐	☑
- Reports regarding hydrogeologic conditions at the Site and surrounding area	☐	☑
- Notices or other correspondence from any government agency regarding current or previous violations of environmental laws with respect to the Site or relating to environmental liens encumbering the Site property	☐	☑
- Hazardous waste generator notices or reports	☐	☑
- Geotechnical studies	☐	☑
- Risk assessments	☐	☑
- Recorded AULs.	☐	☑

APPENDIX C:
PHOTOGRAPHIC LOGS

Appendix C
Phase I ESA Photograph Log

Photo 1: Overview of the Subject Property - Levander Loop Tract, Gardner Road, Austin, Texas.
Direction: East

Photo 2: Overview of the Subject Property – Levander Loop Tract, Gardner Road, Austin, Texas.
Direction: West

Appendix C
Phase I ESA Photograph Log

Photo 3: Overview of the Austin Animal Center, part of the adjacent property to the southwest – 7201 Levander Loop, Austin, Texas.
Direction: East

Photo 4: View of Building H of the City of Austin Office of Vital Records, part of the adjacent property to the southwest - 7201 Levander Loop, Austin, Texas.
Direction: West

Appendix C
Phase I ESA Photograph Log

Photo 5: View of Emancipet, part of the adjacent property to the southwest – 7201 Levander Loop, Austin, Texas.
Direction: West

Photo 6: View of Levander Loop, the property beyond the adjacent property to the southwest.
Direction: West

Appendix C
Phase I ESA Photograph Log

Photo 7: View of the adjacent area to the south – City of Austin Water Reclamation Project.
Direction: West

Photo 8: View of the area beyond the adjacent property to the south – Highway 183 and Levander Loop.
Direction: South

Appendix C
Phase I ESA Photograph Log

Photo 9: View of Cobra Studios, the adjacent property to the north – 902 Gardner Road, Austin, Texas.
Direction: West

Photo 10: View of the Whole Food Distribution Center, the adjacent property to the east – 840 Interchange Boulevard, Austin, Texas.
Direction: West

Appendix C
Phase I ESA Photograph Log

Photo 11: View of Strong Events, the adjacent property to the southeast – 800 Interchange Boulevard #102, Austin, Texas.
Direction: North

APPENDIX D:
SUPPLEMENTAL INFORMATION

RECEIVED

TNRCC - UNDERGROUND STORAGE TANK REGISTRATION FORM

For Use in TEXAS

TEXAS NATURAL RESOURCE CONSERVATION COMMISSION

Please mail completed form to:

Registration Section, PST Division
Texas Natural Resource Conservation Commission
P.O. Box 13087, MC 139
Austin, TX 78711-3087 (512) 239-2160

Facility ID Number (if known): 0048217
Owner ID Number (if known): 24750
Tax ID Number (Optional):

OWNER INFORMATION

Owner Name: Texas School for the Deaf
Mailing Address: P. O. Box 3538
City: Austin | State: Tx. | Zip Code: 78704
County: Travis
Contact Person: Richard DeKing | Telephone: (512) 462-5370

TYPE OF OWNER
- ☐ Private or Corporate
- ☐ Local Government
- ☒ State Government
- ☐ Federal Government

Location of Records (if off-site):
Address, City, State:
Contact Person: | Telephone: ( )

II. FACILITY INFORMATION

Facility Name: Texas School for the Deaf
Physical Address: 1102 S. Congress Avenue 64 Airport
City: Austin | State: TX | Zip Code: 78704
County: Travis
Contact Person: Richard DeKing | Telephone: (512) 462-5370

TYPE OF FACILITY (Mark all that apply)
- ☐ Retail
- ☐ Fleet Refueling
- ☐ Indus./Chem./Mfr. Plnt
- ☒ Farm or Residential
- ☐ Aircraft Refueling
- ☐ Wholesale
- ☒ Indian Land
- ☒ Other (please specify) State Agency (School)

Number of aboveground storage tanks at this facility: -0-
Number of underground storage tanks at this facility: (Tank Removed) -0-

III. REGISTRATION STATUS

REASON FOR SUBMITTING FORM (Mark all that apply)
- ☐ Original Form
- ☐ Facility Information Update
- ☒ Other (please specify) Underground Storage Tank Removed 7/15/98
- ☐ Ownership Change (effective date ___/___/___)
- ☐ Tank Information Update (please complete back side of form)
- ☐ Owner Information Update

IV. FINANCIAL RESPONSIBILITY

Does this facility meet financial responsibility requirements for corrective action? ☒ Yes ☐ No
Does this facility meet 3rd party liability requirements? ☒ Yes ☐ No
If yes, please specify mechanism (Mark all that apply)
- ☐ Letter of Credit
- ☐ Guarantee
- ☒ Trust Fund
- ☒ Financial Test
- ☒ Insurance or Risk Retention Group
- ☐ Surety Bond
- ☐ PST Remediation Fund*
- ☐ Bond Rating Test**
- ☐ Standby Trust Fund
- ☐ Local Gov. Fund**

* Only an acceptable mechanism for Financial Assurance until September 1, 2001 ** For local government only

V. INSTALLER CERTIFICATION

NOTE: This section must be completed and signed by the installer. Leave blank if no tank installation activity is involved.

I certify that the information provided concerning recent installations is true to the best of my belief and knowledge.

JUL 28 1998 TNRCC/PST REGISTRATION

Was tank testing completed during and after installation? ☐ Yes ☐ No N/A

Installation Company Name (print): N/A
Contractor's Registration Number:
Installer's Name (print): N/A
Installer's License Number: N/P
Installer Signature:
Date Signed:

VI. OWNER CERTIFICATION

I certify under penalty of law that I have personally examined and am familiar with the information submitted in this and all attached documents, and based on my inquiry of those individuals immediately responsible for obtaining the information, I believe that the submitted information is true, accurate, and complete.

Owner or Owner's Authorized Representative (print): Richard L. DeKing
Title (print): Plant Manager
Signature: Richard L. DeKing
Date Signed: 7/20/98

TNRCC-0724 (Rev. 02-01-00)

PST Rules are located in Title 30 TAC, Chapter 334

VII. DESCRIPTION OF UNDERGROUND STORAGE TANKS (UST's)

Tank ID (e.g. 1, 2, 3 or A, B, C)

TANK STATUS				
Tank Installation Date (month/day/year)	/ /	/ /	/ /	/ /
Tank Capacity (gallons)				
1. Currently in Use	1 ☐	1 ☐	1 ☐	1 ☐
2. Temporarily Out of Service (date) Emptied (Yes/No)	2 / / ☐Y ☐N	2 / / ☐Y ☐N	2 / / ☐Y ☐N	2 / / ☐Y ☐N
3. Permanently Abandoned in place (date) (must be filled with sand or concrete, etc.)	3 / /	3 / /	3 / /	3 / /
4. Permanently Removed from the Ground (date)	4 / /	4 / /	4 / /	4 / /
SUBSTANCE STORED				
1. Gasoline	1 ☐	1 ☐	1 ☐	1 ☐
2. Diesel	2 ☐	2 ☐	2 ☐	2 ☐
3. Kerosene	3 ☐	3 ☐	3 ☐	3 ☐
4. Used Oil	4 ☐	4 ☐	4 ☐	4 ☐
5. New Oil	5 ☐	5 ☐	5 ☐	5 ☐
6. Other Petroleum Substance (please specify)	6	6	6	6
7. Hazardous Substance	7	7	7	7
a. Name of Hazardous CERCLA Substance	a	a	a	a
b. Chemical Abstract Service (CAS) No.	b	b	b	b
c. Mixture of Hazardous Substances (please specify)	c	c	c	c
8. Mixture of Petroleum & Hazardous Substance	8 ☐	8 ☐	8 ☐	8 ☐
9. Other (please specify)	9	9	9	9
UST CONSTRUCTION AND CONTAINMENT (Mark all that apply) ☒	Tank Piping	Tank Piping	Tank Piping	Tank Piping
1. Single Wall	1 ☐ ☐	1 ☐ ☐	1 ☐ ☐	1 ☐ ☐
2. Double Wall	2 ☐ ☐	2 ☐ ☐	2 ☐ ☐	2 ☐ ☐
3. External Jacket System	3 ☐ ☐	3 ☐ ☐	3 ☐ ☐	3 ☐ ☐
4. Excavation/Trench Liner System	4 ☐ ☐	4 ☐ ☐	4 ☐ ☐	4 ☐ ☐
5. Piping System:	5 ☐ ☐	5 ☐ ☐	5 ☐ ☐	5 ☐ ☐
a. Pressurized	a ☐	a ☐	a ☐	a ☐
b. Suction	b ☐	b ☐	b ☐	b ☐
c. Gravity	c ☐	c ☐	c ☐	c ☐
6. Other (please specify)	6	6	6	6
MATERIAL OF CONSTRUCTION	Tank Piping	Tank Piping	Tank Piping	Tank Piping
1. Steel	1 ☐ ☐	1 ☐ ☐	1 ☐ ☐	1 ☐ ☐
2. Fiberglass-Reinforced Plastic (FRP)	2 ☐ ☐	2 ☐ ☐	2 ☐ ☐	2 ☐ ☐
3. Composite (steel w/FRP laminate)	3 ☐ ☐	3 ☐ ☐	3 ☐ ☐	3 ☐ ☐
4. Concrete	4 ☐ ☐	4 ☐ ☐	4 ☐ ☐	4 ☐ ☐
5. Other (please specify)	5	5	5	5
RELEASE DETECTION (Mark all that apply) ☒	Tank Piping	Tank Piping	Tank Piping	Tank Piping
1. Vapor Monitoring	1 ☐ ☐	1 ☐ ☐	1 ☐ ☐	1 ☐ ☐
2. Groundwater Monitoring	2 ☐ ☐	2 ☐ ☐	2 ☐ ☐	2 ☐ ☐
3. Monitoring Along Excavation Liner	3 ☐ ☐	3 ☐ ☐	3 ☐ ☐	3 ☐ ☐
4. Automatic In-Tank Monitoring & Inventory Control	4 ☐ ☐	4 ☐ ☐	4 ☐ ☐	4 ☐ ☐
5. Interstitial Monitoring for Double Wall UST's	5 ☐ ☐	5 ☐ ☐	5 ☐ ☐	5 ☐ ☐
6. Tightness Testing	6 ☐ ☐	6 ☐ ☐	6 ☐ ☐	6 ☐ ☐
7. Inventory Control	7 ☐ ☐	7 ☐ ☐	7 ☐ ☐	7 ☐ ☐
8. Statistical Inventory Reconciliation (SIR)	8 ☐ ☐	8 ☐ ☐	8 ☐ ☐	8 ☐ ☐
9. None	9 ☐ ☐	9 ☐ ☐	9 ☐ ☐	9 ☐ ☐
10. Line Leak Detectors	10 ☐	10 ☐	10 ☐	10 ☐
11. Other (please specify)	11	11	11	11
CORROSION PROTECTION (Mark all that apply) ☒	Tank Piping	Tank Piping	Tank Piping	Tank Piping
1. External Cathodic Coating/Laminate/Tape/Wrap	1 ☐ ☐	1 ☐ ☐	1 ☐ ☐	1 ☐ ☐
2. Cathodic Protection - Installation: ☐ Factory ☐ Field	2 ☐ ☐	2 ☐ ☐	2 ☐ ☐	2 ☐ ☐
3. Composite Tank (steel w/FRP cladding)	3 ☐ ☐	3 ☐ ☐	3 ☐ ☐	3 ☐ ☐
4. Non-Corrodible Material (e.g., FRP)	4 ☐ ☐	4 ☐ ☐	4 ☐ ☐	4 ☐ ☐
5. Electrical Isolation	5 ☐ ☐	5 ☐ ☐	5 ☐ ☐	5 ☐ ☐
6. None	6 ☐ ☐	6 ☐ ☐	6 ☐ ☐	6 ☐ ☐
7. Other (please specify)	7	7	7	7
SPILL AND OVERFILL PREVENTION (Mark all that apply) ☒				
1. Tight-Fill Piping	1 ☐	1 ☐	1 ☐	1 ☐
2. Spill Containment/Leak-Tight Sump	2 ☐	2 ☐	2 ☐	2 ☐
3. Automatic Overfill Device:	3	3	3	3
a. Shut-Off Valve	a ☐	a ☐	a ☐	a ☐
b. Flow Restrictor Valve	b ☐	b ☐	b ☐	b ☐
c. Alarm with a. or b.	c ☐	c ☐	c ☐	c ☐
4. None	4 ☐	4 ☐	4 ☐	4 ☐

Indicate VAPOR RECOVERY EQUIPMENT STATUS if gasoline is stored and dispensed at this facility, and if facility is located in an ozone nonattainment area: ☐ Stage II equipment installation date / / ☐ No Stage II equipment ☐ Exempt ☐ Qualified for ISRMO extension

Marvin B. Sallop
Executive Director

Texas School for the Deaf

1102 South Congress Avenue
P.O. Box 3538
Austin, Texas 78764
(512) 440-5300

RECEIVED
JUL 2 1 1998
TNRCC Field Operations
Austin Region 11

July 21, 1998

Mr. Keith Otto
TNRCC Regional 11 Office
1921 Cedar Bend
Suite 150
Austin, Tx. 78758

Reference: REMOVAL UST, TEXAS SCHOOL FOR THE DEAF
601 AIRPORT BLVD., AUSTIN, TX.

Dear Mr. Otto:

Enclosed is UST Registration Form for the removal of the tank at 601 Airport.

The tank was removed on July 15 by Austex and Baer Engineering Services performed as a consultant.

This form should complete necessary requirement as I understand it. Should you need a n y additional information, please contact me at 1102 S. Congress, 462-5370.

Sincerely,

Richard L. DeKing

Richard L. DeKing
Plant Manager

Enclosure

RECEIVED
JUL 28 1998
TNRCC/PST
REGISTRATION

"An Equal Opportunity Employer"

TEXAS WATER COMMISSION - UNDERGROUND STORAGE TANK REGISTRATION FORM

FOR USE IN TEXAS

Please Mail Completed Form To: UST Registration Section, PST Division, Texas Water Commission, P.O. Box 13087 - Capitol Station, Austin, TX 78711-3087

Tax ID Number (Optional):

Facility ID Number (if known): 0048217

Owner ID Number (if known): 24757

I. OWNER INFORMATION

Owner Name: TEXAS SCHOOL FOR THE DEAF

Mailing Address: P. O. BOX 3538

City: AUSTIN | State: TX | Zip Code: 78764

County: TRAVIS

Contact Person: RICHARD L. DE KING | Telephone: (512) 440-5355

TYPE OF OWNER

- Private or Corporate ☐
- State Government ☒
- Local Government ☐
- Federal Government ☐

Location of Records (if off-site): 601 AIRPORT BLVD.

Address, City, State: AUSTIN, TX. 78702

Custodian of Records: STEVE BIBLE | Telephone: (612) 389-7229

II. FACILITY INFORMATION

Facility Name: TEXAS SCHOOL FOR THE DEAF

Physical Address: 601 AIRPORT BLVD.

City: AUSTIN | State: TX | Zip Code: 78702

County: TRAVIS

Contact Person: RICHARD L. DE KING | Telephone: (512) 440-5355

TYPE OF FACILITY (mark all that apply)

- Retail ☐
- Wholesale ☐
- Fleet Refueling ☒
- Farm or Residential ☐
- Industrial, Chemical, or Manufacturing Plant ☐
- Aircraft Refueling ☐
- Indian Land ☐
- Other (please specify): STATE AGENCY

Number of Underground Tanks at This Facility: 1

Number of Aboveground Tanks at This Facility: -0-

III. REGISTRATION STATUS

If this is the first time that this facility has been registered, or if you are not sure if it has been registered, mark here: ORIGINAL FORM ☐

If this is an amendment (e.g. ownership change, location name change or UST status change) to a form that was previously filed with the TWC, mark here: AMENDED FORM ☒

NOTE: If this is an amendment to a UST form that has already been filed with the Texas Water Commission, briefly explain the change in the space provided (attach additional sheets if necessary). Please include dates, names, addresses, phone numbers and any other pertinent information.

RELEASE DETECTION UPGRADE

IV. FINANCIAL RESPONSIBILITY

COMPLIANCE DATE (mark one)

- Sept. 28, 1989 ☒
- Oct. 28, 1989 ☐
- April 28, 1990 ☐
- Oct. 28, 1990 ☐

FINANCIAL RESPONSIBILITY MECHANISM (mark all that apply)

- Letter of Credit ☐
- Trust Fund ☐
- Insurance or Risk Retention Group ☐
- Surety Bond ☐
- Guarantee ☐
- Self Insured ☒
- PST Remediation Fund ☐
- Standby Trust Fund ☐
- Other (please specify): STATE AGENCY

V. INSTALLER CERTIFICATION

NOTE: This section must be completed and signed by the Installer. Leave blank if no installation activity is involved.

I certify that the information provided concerning recent installations is true to the best of my belief and knowledge.

Was tank testing completed during and after installation? ☐ Yes ☐ No

Installation Company Name (print) _____ Contractor's Registration Number _____

Installer's Name (print) _____ Installer's License Number _____

Installer Signature _____ Date Signed _____

VI. OWNER CERTIFICATION

I certify under penalty of law that I have personally examined and am familiar with the information submitted in this and all attached documents, and based on my inquiry of those individuals immediately responsible for obtaining the information, I believe that the submitted information is true, accurate, and complete.

Owner or Owner's Authorized Representative (print): RICHARD L. DE KING | Title (print): PLANT MANAGER

Signature: Richard L. De King | Date Signed: 2/8/91

VII. DESCRIPTION OF UNDERGROUND STORAGE TANKS (USTs)

Tank ID (e.g. 1, 2, 3 or A, B, C)				
TANK STATUS				
Tank Installation Date (month year)	/	/	/	/
Tank Capacity (gallons)				
1. Currently in Use	☒	☐	☐	☐
2. Temporarily Out of Service (date)	/ /	/ /	/ /	/ /
Emptied (Yes/No)	☐ Y ☐ N	☐ Y ☐ N	☐ Y ☐ N	☐ Y ☐ N
3. Permanently Abandoned in place (date) (must be filled with sand or concrete, etc.)	/ /	/ /	/ /	/ /
4. Permanently Removed from the Ground (date)	/ /	/ /	/ /	/ /
UST CONSTRUCTION AND CONTAINMENT (mark all that apply) ☒	Tank / Piping	Tank / Piping	Tank / Piping	Tank / Piping
1. Single Wall	☒ / ☒	☐ / ☐	☐ / ☐	☐ / ☐
2. Double Wall	☐ / ☐	☒ / ☒	☐ / ☐	☐ / ☐
3. External Jacket System	☐ / ☐	☐ / ☐	☐ / ☐	☐ / ☐
4. Excavation/Trench Liner System	☐ / ☐	☒ / ☒	☒ / ☒	☐ / ☐
5. Piping System				
a. Pressurized	/ ☐	/ ☒	/ ☒	/ ☐
b. Suction	/ ☒	/ ☐	/ ☐	/ ☐
c. Gravity	/ ☐	/ ☒	/ ☐	/ ☐
6. Other (please specify)				
MATERIAL OF CONSTRUCTION	Tank / Piping	Tank / Piping	Tank / Piping	Tank / Piping
1. Steel	☒ / ☒	☒ / ☐	☐ / ☐	☐ / ☒
2. Fiberglass Reinforced Plastic (FRP)	☐ / ☐	☐ / ☒	☒ / ☐	☐ / ☐
3. Composite (steel w/FRP laminate)	☐ / ☐	☒ / ☐	☒ / ☐	☐ / ☐
4. Concrete	☐ / ☐	☒ / ☒	☐ / ☐	☐ / ☐
5. Other (please specify)				
RELEASE DETECTION (mark all that apply) ☒	Tank / Piping	Tank / Piping	Tank / Piping	Tank / Piping
1. Vapor Monitoring	☐ / ☐	☐ / ☐	☐ / ☐	☐ / ☐
2. Groundwater Monitoring	☐ / ☐	☐ / ☐	☐ / ☐	☐ / ☐
3. Monitoring Above Excavation Liner	☐ / ☐	☐ / ☐	☐ / ☐	☐ / ☐
4. Automatic In-Tank Monitoring & Inventory Control	☐ / ☐	☐ / ☐	☐ / ☐	☐ / ☐
5. Interstitial Monitoring for Double Wall USTs	☐ / ☐	☐ / ☐	☐ / ☐	☐ / ☐
6. Tightness Testing	☐ / ☒	☐ / ☐	☐ / ☐	☐ / ☐
7. Inventory Control	☒ / ☐	☐ / ☐	☐ / ☐	☒ / ☐
8. Unknown/None	☐ / ☐	☐ / ☒	☐ / ☒	☐ / ☐
9. Line Leak Detectors				
10. Other (please specify)				
SUBSTANCE STORED				
1. Empty / 4. Kerosene	☐ / ☐	☐ / ☐	☐ / ☐	☐ / ☐
2. Gasoline / 5. Used Oil	☐ / ☐	☐ / ☐	☐ / ☐	☐ / ☐
3. Diesel / 6. New Oil	☐ / ☐	☐ / ☐	☐ / ☐	☐ / ☐
7. Other Petroleum Product (please specify)				
8. Hazardous Substance				
a. Name of Principal CERCLA Substance				
b. Chemical Abstract Service (CAS) No				
c. Mixture of Hazardous Substances	☐	☐	☐	☐
9. Mixture of Petroleum & Hazardous Substance	☐	☐	☐	☐
10. Other (please specify)				
SPILL AND OVERFILL PREVENTION (mark all that apply) ☒				
1. Tight-Fill Fitting	☐	☐	☐	☐
2. Spill Container/Liquid-Tight Sump	☐	☐	☐	☐
3. Automatic Overfill Device	☐	☐	☐	☐
a. Shut-Off Valve	☐	☐	☐	☐
b. Flow Restrictor Valve	☐	☐	☐	☐
c. High Level Alarm	☐	☐	☐	☐
4. Unknown/None	☒	☐	☐	☐
CORROSION PROTECTION (mark all that apply) ☒	Tank / Piping	Tank / Piping	Tank / Piping	Tank / Piping
1. External Coatings				
a. Painted (e.g. asphaltic)	☐ / ☐	☐ / ☐	☐ / ☐	☐ / ☐
b. Dielectric (e.g. coal tar epoxy)	☐ / ☐	☐ / ☐	☐ / ☐	☐ / ☐
c. Fiberglass Reinforced Plastic	☒ / ☐	☐ / ☐	☐ / ☐	☐ / ☐
d. Tape/Wrapped Piping	☐	☐	☐	☐
2. Internally Lined Tank (e.g. epoxy resin)	☐	☐	☒	☐
3. Cathodic Protection System	☐ / ☐	☐ / ☐	☐ / ☐	☐ / ☐
4. Composite Tank (steel w/FRP laminate)	☐ / ☐	☐ / ☐	☐ / ☐	☐ / ☐
5. Noncorrodible Material Construction	☐ / ☐	☐ / ☐	☐ / ☐	☐ / ☐
6. Electrical Isolation	☐ / ☐	☐ / ☐	☐ / ☐	☐ / ☐
7. Unknown/None	☒ / ☒	☐ / ☐	☐ / ☐	☐ / ☐

Marvin B. Sallop
Executive Director

Texas School for the Deaf
1102 South Congress Avenue
P.O. Box 3538
Austin, Texas 78764
(512) 440-5300

February 6, 1991

Mr. Jackson H. Kramer
Division Director
Petroleum Storage Tank Division
Texas Water Commission
P. O. Box 13087 Capitol Station
Austin, Texas 78711-3087

Re: Facility Nos. 0048216, 0048217

Dear Sir:

Please find enclosed the revised TWC-0724 which will update our underground storage tank registration. The new form indicates the information on release detection, which was not a part of the old form.

Texas School for the Deaf is doing tank tightness testing on an annual basis on its underground storage tanks. This is being incorporated with inventory control. Texas School for the Deaf is currently under a major renovation of the entire campus and anticipates the underground storage tanks will be removed within the next 2-4 years. At that time the new tanks will be installed and upgraded to the current technology/specifications to meet all requirements and new installation.

Should you need any additional information, please do not hesitate to call me at 512-440-5355.

Sincerely,

Richard L. DeKing
Plant Maintenance Manager

RLD/g
Enclosures

An Equal Opportunity Employer

Notification for Underground Storage Tanks

FOR TANKS IN TX

COMPLETED FORM TO: Underground Storage Tank Program, Texas Water Commission, PO Box 13087, Austin, TX 78711

APR 17 1989

TWC UST SECTION

I.D. Number: STATE USE ONLY

Date Received:

GENERAL INFORMATION

Notification is required by Federal law for all underground tanks that have been used to store regulated substances since January 1, 1974, that are in the ground as of May 8, 1986, or that are brought into use after May 8, 1986. The information requested is required by Section 9002 of the Resource Conservation and Recovery Act (RCRA), as amended.

The primary purpose of this notification program is to locate and evaluate underground tanks that store or have stored petroleum or hazardous substances. It is expected that the information you provide will be based on reasonably available records, or, in the absence of such records, your knowledge, belief, or recollection.

Who Must Notify? Section 9002 of RCRA, as amended, requires that owners of underground tanks that store regulated substances must notify designated State or local agencies of the existence of these tanks. Owners must:

(a) in the case of an underground storage tank in use on November 8, 1984, or brought into use after that date, any person who owns an underground storage tank used for the storage, use, or dispensing of regulated substances; and

(b) in the case of any underground storage tank in use before November 8, 1984, but no longer in use on that date, any person who owned such tank immediately before the discontinuation of its use.

What Tanks Are Included? A underground storage tank is defined as any one or combination of tanks that (1) is used to contain an accumulation of "regulated substances," and (2) is a tank system (including connected underground piping) is 10% or more beneath the ground. Some examples: underground tanks storing 1. gasoline, diesel fuel, or waste oil; and 2. industrial solvents, pesticides, herbicides or fumigants.

What Tanks Are Excluded? Tanks removed from the ground are not subject to notification. Other tanks excluded from notification are:

1. Farm or residential tanks of 1,100 gallons or less capacity used for storing motor fuel for non-commercial purposes.
2. Tanks used for storing heating oil for consumptive use on the premises where stored.
3. Septic tanks.
4. Pipeline facilities (including gathering lines) regulated under the Natural Gas Pipeline Safety Act of 1968, or the Hazardous Liquid Pipeline Safety Act of 1979, or which is an interstate pipeline facility regulated under State law.
5. Surface impoundments, pits, ponds, or lagoons.
6. Storm water or wastewater collection systems.
7. Flow-through process tanks.
8. Liquid traps or associated gathering lines directly related to oil or gas production and gathering operations.
9. Storage tanks situated in an underground mine and used for the storage of solids, including materials such as raw ore and metallic ore, or brought to the surface for processing or manufacture.

What Substances Are Covered? The notification requirements apply to underground storage tanks that contain regulated substances. This includes any substance defined as hazardous in section 101(14) of the Comprehensive Environmental Response, Compensation and Liability Act of 1980 (CERCLA), with the exception of those substances regulated as hazardous waste under Subtitle C of RCRA. It also includes petroleum, e.g., crude oil or any fraction thereof which is liquid at standard conditions of temperature and pressure (60 degrees Fahrenheit and 14.7 pounds per square inch absolute).

Where To Notify? Completed notification forms should be sent to the address given at the top of this page.

When To Notify? Owners of underground storage tanks in use or that have been taken out of operation after January 1, 1974, but not in the ground right such by May 8, 1986, [illegible] within 30 days of bringing the tank into use.

Penalties. Any owner who knowingly fails to notify or submits false information shall be subject to a civil penalty not to exceed $10,000 for each tank for which notification is not given or for which false information is submitted.

INSTRUCTIONS

Please type or print in ink all items except "signature" in Section V. This form must be completed for each location containing underground storage tanks. If more than 5 tanks are owned at this location, photocopy the reverse side, and staple continuation sheets to this form.

Indicate number of continuation sheets attached: [ ]

I. OWNERSHIP OF TANKS

Owner Name (Corporation, Individual, Public Agency, or Other Entity): TEXAS SCHOOL FOR THE DEAF (STATE AGENCY)

Street Address: 1102 S. CONGRESS 24759

County: TRAVIS

City: AUSTIN State: TEXAS ZIP Code: 78704

Area Code: 512 Phone Number: 440-5355

Type of Owner (Mark all that apply ☒):

- [ ] Current
- [ ] Former
- [x] State or Local Gov't
- [ ] Federal Gov't (GSA facility I.D. no. _____)
- [ ] Private or Corporate
- [ ] Ownership uncertain

II. LOCATION OF TANKS

(If same as Section I, mark box here [ ]) 227/14

Facility Name or Company Site Identifier, as applicable: TEXAS SCHOOL FOR THE DEAF

Street Address or State Road, as applicable: 601 AIRPORT

County: TRAVIS

City (nearest): AUSTIN State: TEXAS ZIP Code: 78704

Indicate number of tanks at this location: 1

Mark box here if tank(s) are located on land within an Indian reservation or on other Indian trust lands: [ ]

III. CONTACT PERSON AT TANK LOCATION

Name (If same as Section I, mark box here [ ]): RICHARD L. DE KING

Job Title:

Area Code: 512 Phone Number: 440-5355

IV. TYPE OF NOTIFICATION

[ ] Mark box here only if this is an amended or subsequent notification for this location.

V. CERTIFICATION (Read and sign after completing Section VI)

I certify under penalty of law that I have personally examined and am familiar with the information submitted in this and all attached documents, and that based on my inquiry of those individuals immediately responsible for obtaining the information, I believe that the submitted information is true, accurate, and complete.

Name and official title of owner or owner's authorized representative: RICHARD L. DE KING, PLANT MANAGER

Signature: Richard L. De King

Date Signed: APRIL 12, 1989

EPA Form 7530-1 (11-88)

Owner Name (from Section I) TEXAS SCH [redacted] Location (from Section II) 01 AIRPO[redacted] Page No. 1 of 1 Pages

Tank Identification No. (e.g., ABC-123), or Arbitrarily Assigned Sequential Number (e.g., 1,2,3...)	Tank No. 1	Tank No.	Tank No.	Tank No.	Tank No.
1. Status of Tank (Mark all that apply ☒)					
Currently in Use	X				
Temporarily Out of Use					
Permanently Out of Use					
Brought into Use after 5/8/86					
2. Estimated Age (Years)	18 YRS.				
3. Estimated Total Capacity (Gallons)	500 GAL.				
4. Material of Construction (Mark one ☒)					
Steel	X				
Concrete					
Fiberglass Reinforced Plastic					
Unknown					
Other, Please Specify					
5. Internal Protection (Mark all that apply ☒)					
Cathodic Protection					
Interior Lining (e.g., epoxy resins)					
None					
Unknown	X				
Other, Please Specify					
6. External Protection (Mark all that apply ☒)					
Cathodic Protection					
Painted (e.g., asphaltic)					
Fiberglass Reinforced Plastic Coated					
None					
Unknown	X				
Other, Please Specify					
7. Piping (Mark all that apply ☒)					
Bare Steel					
Galvanized Steel	X				
Fiberglass Reinforced Plastic					
Cathodically Protected					
Unknown					
Other, Please Specify					
8. Substance Currently or Last Stored in Greatest Quantity by Volume (Mark all that apply ☒)					
a. Empty					
b. Petroleum					
Diesel					
Kerosene					
Gasoline (including alcohol blends)	X				
Used Oil					
Other, Please Specify					
c. Hazardous Substance					
Please Indicate Name of Principal CERCLA Substance OR Chemical Abstract Service (CAS) No.					
Mark box ☒ if tank stores a mixture of substances					
d. Unknown					
9. Additional Information (for tanks permanently taken out of service)					
a. Estimated date last used (mo/yr)					
b. Estimated quantity of substance remaining (gal.)					
c. Mark box ☒ if tank was filled with inert material (e.g., sand, concrete)					

U.S. Government Printing Office: 1986—496-126

APPENDIX E:
TRC STAFF AND ENVIRONMENTAL PROFESSIONAL QUALITICATIONS/RESUMES

APPENDIX F:
ENVIRONMENTAL PROFESSIONAL STATEMENT

DEFINITION OF ENVIRONMENTAL PROFESSIONAL AND RELEVANT EXPERIENCE THERETO PURSUANT TO 40 CFR 312

(1) a person who possesses sufficient specific education, training, and experience necessary to exercise professional judgment to develop opinions and conclusions regarding conditions indicative of releases or threatened releases (see §312.1(c)) on, at, in, or to a property, sufficient to meet the objectives and performance factors in §312.20(e) and (f).

(2) Such a person must: (i) hold a current Professional Engineer's or Professional Geologist's license or registration from a state, tribe, or U.S. territory (or the Commonwealth of Puerto Rico) and have the equivalent of three (3) years of full-time relevant experience; or (ii) be licensed or certified by the federal government, a state, tribe, or U.S. territory (or the Commonwealth of Puerto Rico) to perform environmental inquiries as defined in §312.21 and have the equivalent of three (3) years of full-time relevant experience; or (iii) have a Baccalaureate or higher degree from an accredited institution of higher education in a discipline of engineering or science and the equivalent of five (5) years of full-time relevant experience; or (iv) have the equivalent of ten (10) years of full-time relevant experience.

(3) An environmental professional should remain current in his or her field through participation in continuing education or other activities.

(4) The definition of environmental professional provided above does not preempt state professional licensing or registration requirements such as those for a professional geologist, engineer, or Subject Property remediation professional. Before commencing work, a person should determine the applicability of state professional licensing or registration laws to the activities to be undertaken as part of the inquiry identified in §312.21(b).

(5) A person who does not qualify as an environmental professional under the foregoing definition may assist in the conduct of all appropriate inquiries in accordance with this part if such person is under the supervision or responsible charge of a person meeting the definition of an environmental professional provided above when conducting such activities.

Relevant experience, as used in the definition of environmental professional in this section, means: participation in the performance of all appropriate inquiries investigations, environmental Subject Property assessments, or other Subject Property investigations that may include environmental analyses, investigations, and remediation which involve the understanding of surface and subsurface environmental conditions and the processes used to evaluate these conditions and for which professional judgment was used to develop opinions regarding conditions indicative of releases or threatened releases (see §312.1(c)) to the Subject Property. TRC personnel resume(s) are included in Appendix F.

I declare that, to the best of my professional knowledge and belief, I meet the definition of environmental professional as defined in §312.10 of 40 CFR 312.

I have the specific qualifications based on education, training, and experience to assess a property of the nature, history, and setting of the subject property. I have developed and performed the all appropriate inquiries in conformance with the standards and practices set forth in 40 CFR Part 312.

Signature of Environmental Professional: Michell K. Hales Date: 11/3/2014

MICHELL K. HALES

EDUCATION

B.S., Biology, Creighton University, Omaha, NE, 1996

PROFESSIONAL REGISTRATIONS/CERTIFICATIONS

Hazardous Waste Management and Shipping for Environmental Professionals, 2001
OSHA 10-Hour Construction Safety Training, 2001
OSHA 40-Hour Hazardous Waste Operations (HAZWOPER) 2000
OSHA 8-Hour HAZWOPER Refresher, 2001 - 2012:
OSHA 8-Hour Site Managers and Supervisors Training, 2002
Adult CPR/AED and First Aid Training, 2000 - 2012:
NORM Surveyor Training, 2001

AREAS OF EXPERTISE

Ms. Michell K. Hales has technical experience in the following areas:

- Geotechnical Engineering
- Environmental Assessments & Audits
- Environmental Health & Safety
- Wastewater Treatment
- Groundwater Remediation
- Underground Storage Tank Management
- Construction Management
- Solid Waste Management
- Site Remediation Design & Implementation

REPRESENTATIVE EXPERIENCE

Ms. Hales has over 14 years of experience and progressive responsibility in environmental consulting, including:

- Regulatory compliance and review
- Site assessment
- Site investigation
- Innocent Owner / Operator Program (IOP)
- Emergency response
- Data management
- Storage tank (LPST)
- Resource Conservation and Recovery Act (RCRA)
- TCEQ Texas Risk Reduction Program (TRRP)
- Project management
- Construction oversight
- Voluntary Cleanup Program (VCP)
- Leaking Petroleum
- State Superfund
- Brownfields sites
- Environmental Protection Agency (EPA) Superfund Technical
- Phase I and II Environmental Site Assessments (ESAs)
- Municipal Setting
- Field sampling
- Dry Cleaner Remediation Program (DCRP)
- Site remediation
- Designations (MSD);
- Baseline sampling programs
- Assessment and Response Team (START)

Project Manager, Weston Solutions, Inc., Austin, TX, 2001 - 2013

With over 6 years experience as a **Project Manager** for commercial/industrial, City, State and Federal clients, Ms. Hales assembled and managed teams to fulfill project objectives and reach client goals, while consistently meeting scope, schedule and budget metrics. Maintained a high level of quality and safety on all projects and routinely performed quality and safety audits on projects. Led proposal efforts, including costing, subcontractor procurement and profitability planning.

As a **personnel and resource manager** for 6 years, Ms. Hales identified top talent on teams and encouraged and empowered their development as project professionals. Duties also included recruiting, interviewing, conducting performance evaluations, development of mentoring programs, and disciplinary actions.

Ms. Hales has 12 years experience in **EPA START projects**, including Incident Command System (ICS) implementation under the National Response Plan. Acted as the START Incident Commander (IC) for the Deepwater Horizon Gulf oil spill and Operations Section Chief during hurricanes Katrina and Rita. Her talent for communicating and developing high quality connections with others enabled him to be the go-to person for resource-related challenges for large hurricane and oil spill responses.

Field work experience includes: air, groundwater, soil, sediment, surface water, drum, and waste sampling; dust and paint sampling for lead; environmental site investigation planning and implementation; and remediation oversight.

KEY PROJECT MANAGEMENT EXPERIENCE

TCEQ Voluntary Cleanup Program (VCP). Experienced Project Manager on VCP sites including groundwater monitoring and remediation at a former circuit board manufacturer in Austin; soil and groundwater sampling and remediation at a former circuit board manufacturer in New Braunfels; groundwater monitoring and remediation at a former wood treating facility in Lufkin; soil sampling and remediation at a former fertilizer and pesticide facility in Kyle; soil and groundwater sampling and remediation at a former trucking facility in Lufkin; soil and groundwater sampling and remediation at a former sulphur mine in Matagorda; soil, soil vapor, and groundwater sampling at an undeveloped tract of land owned by a large oil and gas company in Fort Worth; and soil remediation at a school property in San Antonio.

Phase I and Phase II Environmental Site Assessments (ESAs). Twelve years conducting Phase I ESAs in strict accordance with American Society for Testing and Materials (ASTM) standards. Some property types include a wide variety manufacturing facilities throughout the US and Puerto Rico, various retail establishments, trucking facilities, oil tool equipment facilities, pipelines, dry cleaner sites, raw land, landfills, printing facilities, medical facilities, and office buildings. Phase II ESA projects include investigations of soil and groundwater to determine whether constituents of potential environmental concern are present at concentrations that would warrant further investigation and possible regulatory action and/or cleanup.

Baseline Groundwater Sampling Program. The project involved the development of a baseline sampling program for residential water wells in the Eagle Ford Shale for a confidential oil and gas client. As the Project Manager, Ms. Hales was responsible for coordinating and developing the various project teams (access agreement team, sampling team, IT/GIS team, and reporting team) while maintaining a high level of quality and safety. Duties included goal setting for project financials, monthly billing, management of project staff, and final report QA.

EPA Superfund Technical Assessment and Response Team (START). Under the START, START-2, and START-3 programs, Ms. Hales have performed a wide variety of tasks and held several different key positions on large-scale projects. Key projects include an Expanded Site Inspection (ESI) for a former refinery in Oklahoma; Presumptive Assessments (PAs) for grain silos located across Oklahoma; Preliminary Assessments (PAs) for coal gasification sites across Texas; Oil Pollution Act (OPA) removal and remediation of abandoned tank batteries and oil-impacted soil in Louisiana; site reconnaissance and sampling of a former truck tank service facility and former ship yard in Louisiana; assessment, sampling, and removal activities at a former wood-treating facility in Conroe, TX; site assessment, sampling, removal, and indoor air/dust risk assessment for El Paso/Dona Ana Counties Metals Survey; Columbia Shuttle Emergency Response and Debris Removal; Operations Section Chief, ER Branch Director, Plaquemines Parish Group Supervisor, and Environmental Data Manager for Hurricanes Katrina

and Rita; Resource Manager for Hurricanes Gustav and Ike; and Resource Manager and Incident Commander for the Deepwater Horizon Gulf Oil Spill.

Teal Glass
Staff Scientist

EDUCATION
B.S., Environmental Science, Oklahoma State University, 1999

PROFESSIONAL REGISTRATIONS/CERTIFICATIONS
Certified Erosion Sediment and Stormwater Inspector (CESSWI) 3679

AREAS OF EXPERTISE
Ms. Teal Glass has program management and technical experience in the following general areas:

- Environmental Assessments and Audits
- Site Remediation Design and Implementation
- Groundwater/Soil Remediation
- Stormwater Monitoring and Training
- Wastewater Treatment
- Environmental Permitting
- Power Plant Demolition

REPRESENTATIVE EXPERIENCE
Ms. Glass has over 10 years of experience and progressive responsibility in environmental consulting. Her qualifications include extensive hands-on planning, field investigation, permitting, cost estimating, and project management. Ms. Glass's background includes extensive service to public and private-sector clientele including the cities of San Francisco and Berkeley; the University of California, Berkeley; Hudson McDonald, Intel, the Natural Heritage Institute, and City of Austin. She currently serves in the capacity of Staff Scientist in the Remedial Division.

City of San Francisco, Asbestos Remediation - San Francisco, California (Project Role: 2004-2006)
Ms. Glass conducted numerous surveys for lead and asbestos for the city of San Francisco administrative buildings. In addition, Ms. Glass supervised the removal of identified contaminant materials and conducted air monitoring to ensure the safety of workers and the public.

City of Berkeley, Multiple Projects - Berkeley, California (Project Role: 2009-2011)
Ms. Glass served as the Project Manager for this multi-year, task order contract. Projects included conducting the Stormwater Pollution Prevention Plan monitoring and reporting; and as needed services such as technical environmental reviews, regulation compliance consulting, soil sampling, and spent bullet sampling.

University of California, Multiple Projects - Berkeley, California (Project Role: 2009-2011)
Ms. Glass completed the National Pollution Discharge Elimination System (NPDES) permitting and conducted monitoring and reporting on multiple construction sites within the UC Berkeley campus. In addition, Ms. Glass completed the Stormwater Pollution Plan (SWPPP) permitting for the BP Helios UCB construction site as well as wrote the SWPPP and conducted SWPPP training and auditing.

Hudson McDonald, Trader Joes Facility - Berkeley, California (Project Role: 2008-2011)
Ms. Glass conducted pre-profiling for soil disposal, Underground Storage Tank removal, and air monitoring during the demolition/excavation phase of the Trader Joe's facility construction project. During the construction phase, Ms. Glass completed the NPDES permitting, installation, operations and maintenance, and reporting of a permanent groundwater extraction and treatment system. Ms. Glass worked closely with the client and regulatory agencies to move the site towards no further action in the treatment of the groundwater over time.

Intel, Superfund Site SC-3 - Santa Clara, California (Project Role: 2006-2011)
Ms. Glass conducted as needed soil sampling projects for landfill disposal. In addition, she was responsible for completing the groundwater monitoring reports for the Superfund Santa Clara 3 facility. Ms. Glass also conducted indoor air monitoring for volatile organic compound (VOC) vapor intrusion into the facility.

City of Austin, Holly Power Plant Decommissioning Project – Austin, Texas (Project Role: 2011-2014)
Ms. Glass served as the Project Coordinator and was responsible for document management and submittals, transportation coordination, waste tracking, permitting, stormwater inspections, and wastewater sampling.

SPECIALIZED TRAINING

- Forty-Hour OSHA Health and Safety Training
- 10-Hour OSHA Health and Safety Training
- Former Registered Environmental Assessor
- Former Certified Site Surveillance Technician (CSST)

JOSEPH P. BRUNS

EDUCATION

B.S., Environmental Science, University of Cincinnati, 1999

PROFESSIONAL REGISTRATIONS/CERTIFICATIONS

Asbestos Building Inspector, 2002

AREAS OF EXPERTISE

Mr. Joseph P. Bruns has 10 years of experience, including:

- ASTM and AAI regulations
- Due Diligence
- Environmental Liability Estimation
- Groundwater, Soil, Surface Water and Air Sampling and Monitoring
- Quality Assurance

REPRESENTATIVE EXPERIENCE

Mr. Bruns has performed ASTM 1527-05 Standard and All Appropriate Inquiry due diligence efforts including Material Compliance Reviews on multi-site and single site acquisition deals for numerous local, nationwide, and international sites. His experience includes the performance of full site assessments in 28 states in the United States and Canada on both sides of the deal table that includes over 600 site visits to individual properties and 1,000s of other evaluated properties. His project management experience includes multi-site acquisition projects and single site acquisition projects both locally and nationally working for varying clients in the public and private sectors. Mr. Bruns has experience writing Health and Safety Plans, Spill Pollution Control Plans (SPCC), lease consideration deliverables (Fluid Management Programs, etc.), ASTM/AAI/HUD/VAP compliant Phase Is, Limited Phase II investigations, liability estimations, environmental decommissioning/property development cost estimations, Cessation of Regulated Operation (CRO) programs, and environmental litigation assistance deliverables. His experience with confidential acquisition includes numerous projects detailing development of likely reasonable case cost estimates for identified environmental issues ranging from subsurface contamination to compliance issues. Mr. Bruns is experienced with environmental liability estimation on both sides on the deal table utilizing case scenarios and statistical simulations to communicate potential and known liabilities in business terms.

Mr. Bruns also has field experience for projects involving investigation of the release of organic and inorganic chemicals. His experience includes installing soil borings and monitoring wells, and monitoring well sampling following strict quality assurance protocols. His field experience also includes calibration and

operation of environmental instruments, and maintenance of remediation systems.

SAMPLE PROJECT RELATED EXPERIENCE

Project Blast-April 2011

Performance and management of five domestic aeronautical machine shops that included Material Compliance Reviews (MCRs) and ASTM compliant Phase Is along with environmental liability estimation utilizing statistical simulations and potential cost analysis associated with developed outcomes of known and potential liabilities.

Project Turbine-July 2011

Performance and management of several international and domestic industrial site ASTM complaint Phase Is and Material Compliance reviews along with environmental liability estimation utilizing statistical simulations and potential cost analysis associated with developed outcomes of known and potential liabilities.

Project Home-July 2010

Performance and management of a 300 domestic and international site portfolio review for purchase on a fifteen day turnaround.

Confidential Project-August 2011

Performed agency file reviews to evaluate factors that potentially could affect the Potential Responsibility Party allocations of a state superfund site.

Former Rozzi Fireworks Manufacturing Property-November 2008 to September 2011

Performed initial ASTM compliant Phase I, Limited Phase II, remedial design and oversight of a perchlorate source removal involving a historical burn bit followed by monitoring well installation, a risk assessment including a background metals analysis, additional minor source removal and two years of groundwater monitoring.

Voluntary Action Program- American Can Building Phase I- November 2010

Performed the VAP complaint Phase I for the No Further Action Submittal.

Project Boat-November 2009

Performance and management of six domestic boat manufacturer ASTM complaint Phase Is and Material Compliance reviews along with environmental liability estimation utilizing statistical simulations and potential cost analysis associated with developed outcomes of known and potential liabilities.

SPECIALIZED TRAINING

- Hazardous Waste Operation and Emergency Response (OSHA 40-hour) Certified; 2002
- Dimensions of Professional Selling; Carew International, February 2011