











A comprehensive plan shall not constitute zoning regulations or establish zoning district boundaries.

Legend

-  Allow Neighborhood Urban Center Site Development Standards

Future Land Use

-  Single-Family
-  Higher-Density Single-Family
-  Multifamily
-  Commercial
-  Neighborhood Mixed Use
-  Mixed Use
-  Specific Regulating District
-  Civic
-  Recreation & Open Space

A conditional overlay will be applied to Manor Rd , East 12th Street, Rosewood Ave. and Martin Luther King Blvd. to limit certain commercial uses.

Garage apartments (secondary units) will be permitted as an accessory use on residentially zoned lots. In addition, single-family uses will be permitted on existing lots of 2,500 square feet or greater (small lot amnesty).

Rosewood Neighborhood Planning Area Future Land Use Map



Updated: 3/2/2020
Planning and Zoning Department
City of Austin

This product is for informational purposes and may not have been prepared for or be suitable for legal, engineering, or surveying purposes. It does not represent an on-the-ground survey and represents only the approximate relative location of property boundaries.

This product has been produced by the Planning and Development Review for the sole purpose of geographic reference. No warranty is made by the City of Austin regarding specific accuracy or completeness.