

APPENDIX A

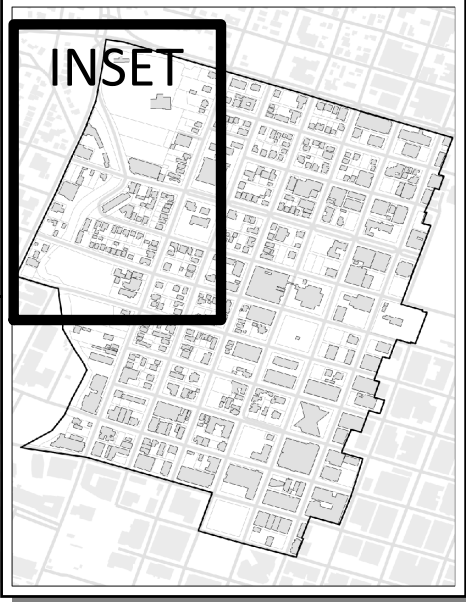
Resource Location Maps

This appendix includes Appendix Ai: Individual Recommendation Data and Appendix Aii: Historic District Recommendation Data.

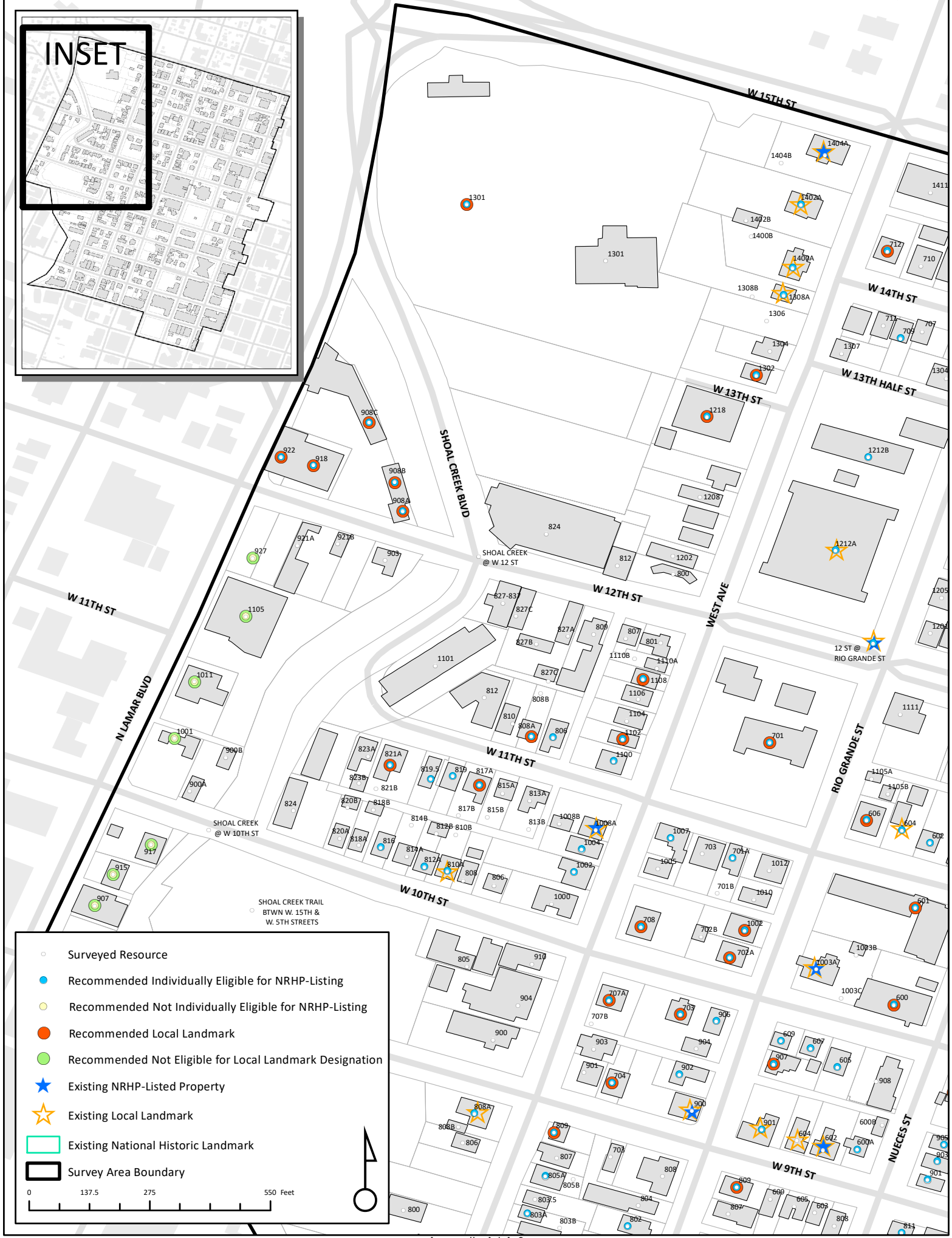
Also see enclosed electronic KML files and ESRI shapefiles.

APPENDIX Ai

Resource Location Maps: Individual Recommendation Data



INSET

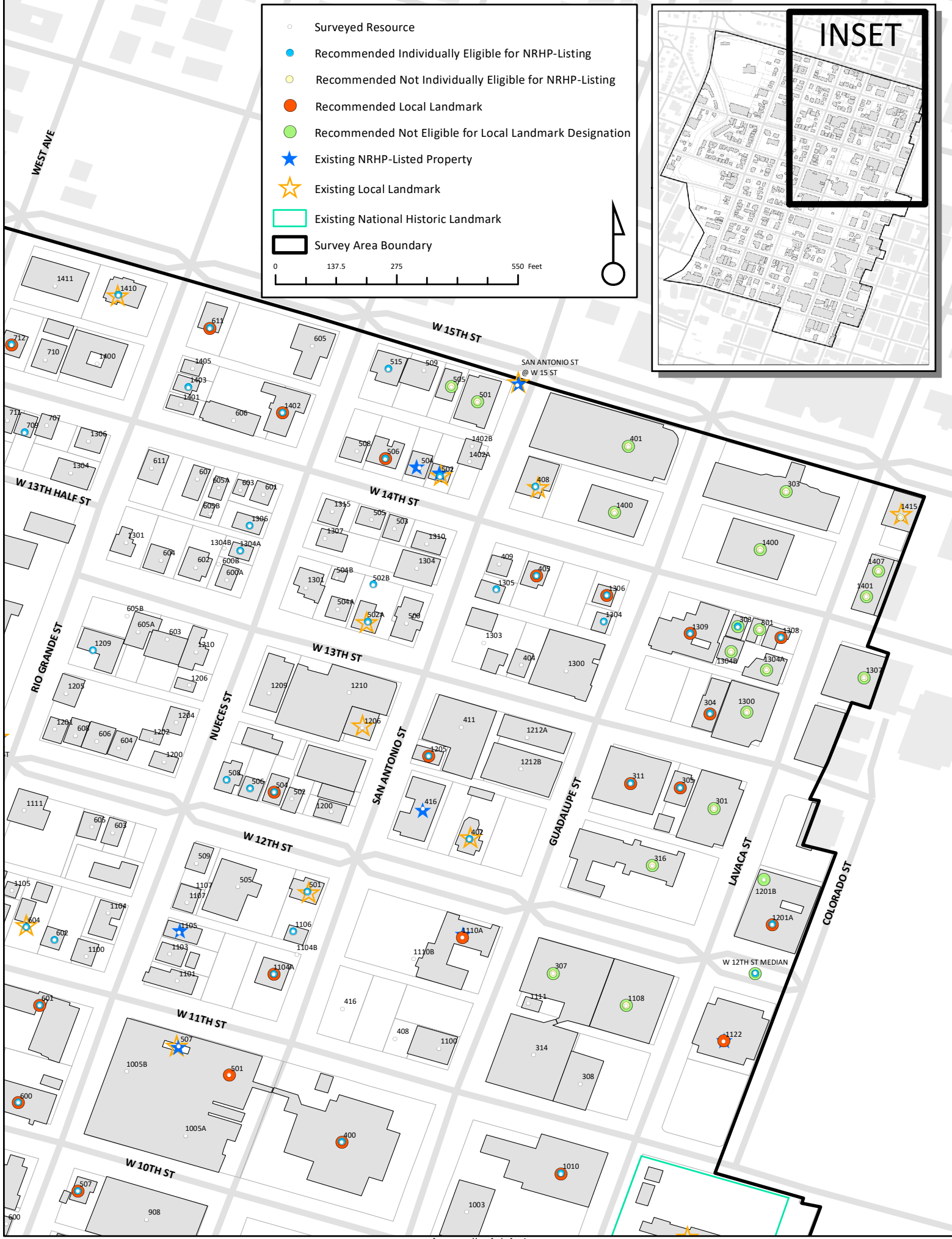
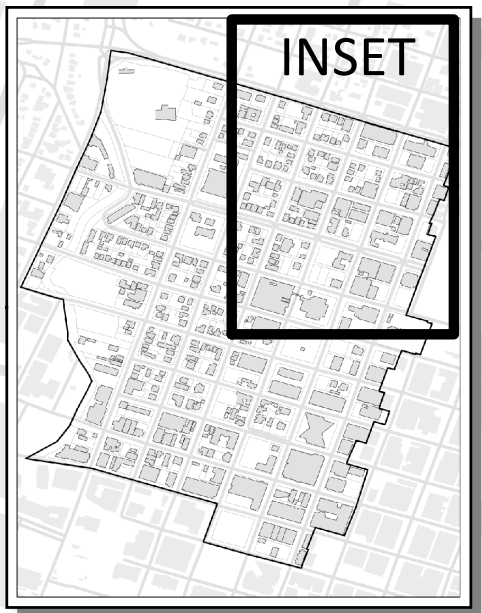


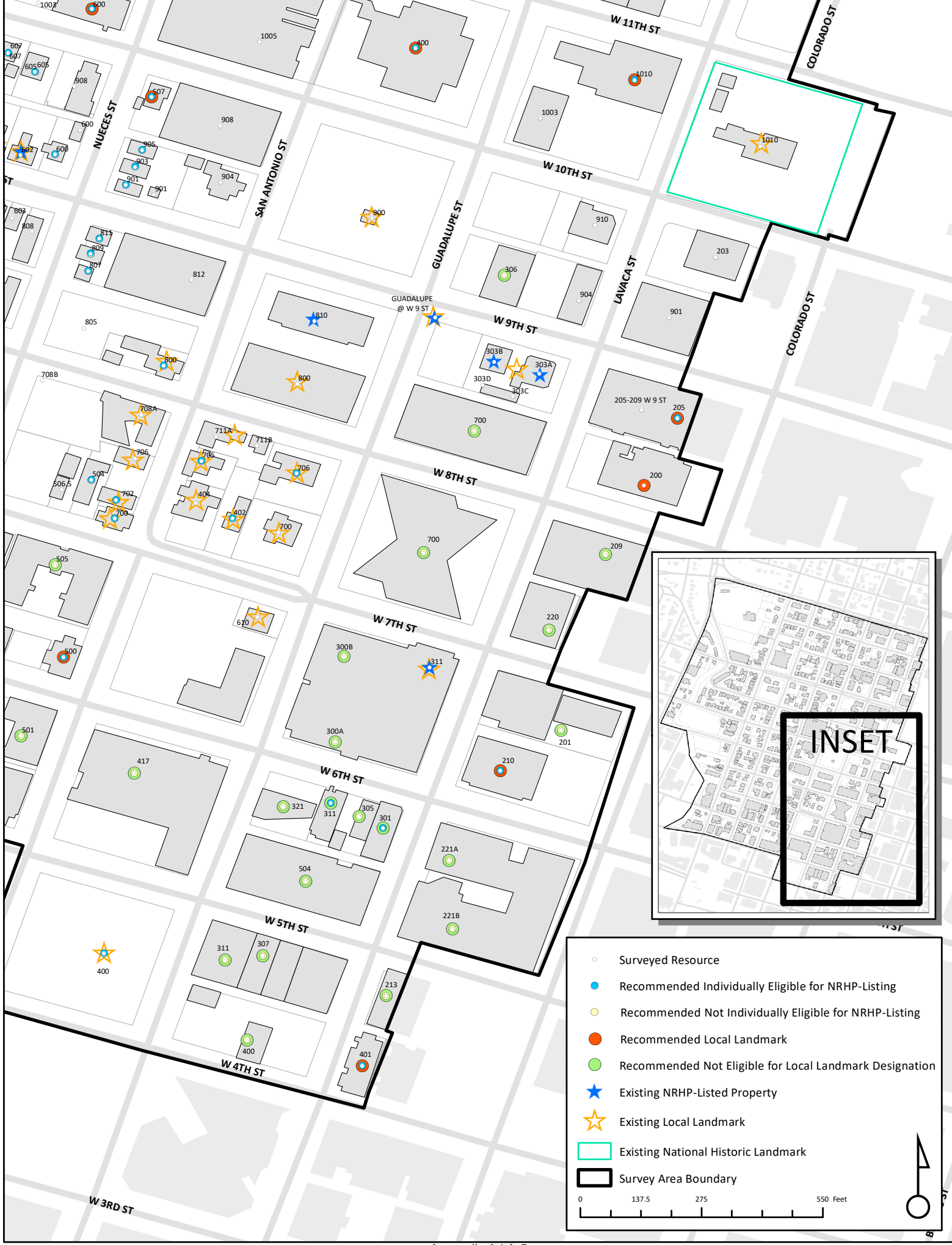
- Surveyed Resource
- Recommended Individually Eligible for NRHP-Listing
- Recommended Not Individually Eligible for NRHP-Listing
- Recommended Local Landmark
- Recommended Not Eligible for Local Landmark Designation
- ★ Existing NRHP-Listed Property
- ★ Existing Local Landmark
- Existing National Historic Landmark
- Survey Area Boundary

0 137.5 275 550 Feet

- Surveyed Resource
- Recommended Individually Eligible for NRHP-Listing
- Recommended Not Individually Eligible for NRHP-Listing
- Recommended Local Landmark
- Recommended Not Eligible for Local Landmark Designation
- ★ Existing NRHP-Listed Property
- ★ Existing Local Landmark
- Existing National Historic Landmark
- ▭ Survey Area Boundary

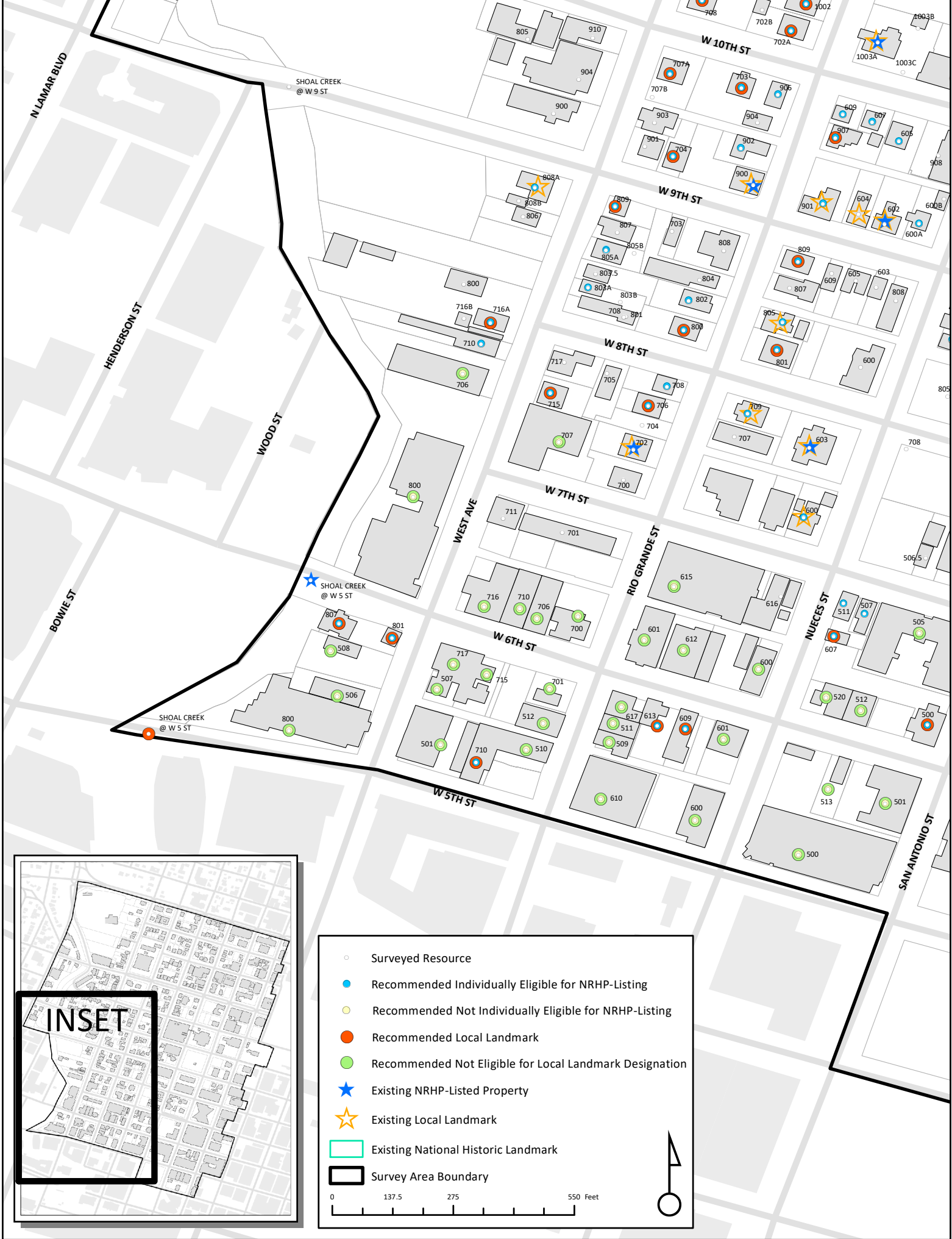
0 137.5 275 550 Feet





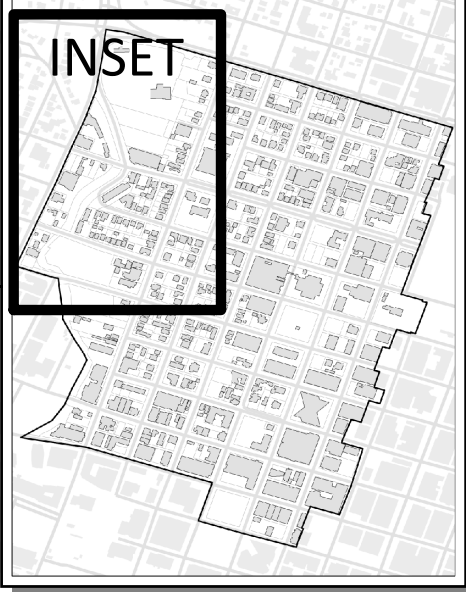
- Surveyed Resource
- Recommended Individually Eligible for NRHP-Listing
- Recommended Not Individually Eligible for NRHP-Listing
- Recommended Local Landmark
- Recommended Not Eligible for Local Landmark Designation
- ★ Existing NRHP-Listed Property
- ★ Existing Local Landmark
- ▭ Existing National Historic Landmark
- ▭ Survey Area Boundary

0 137.5 275 550 Feet



APPENDIX Aii



Resource Location Maps: Historic District Recommendation Data



INSET

West Downtown Historic District

- Contributing Resource
- Noncontributing Resource
- Recommended National Register Historic District Boundary
- Recommended Local Historic District Boundary
- Existing National Register Historic District Boundary
- Survey Area Boundary

- Contributing Resource
- Noncontributing Resource
- Recommended National Register Historic District Boundary
- Recommended Local Historic District Boundary
- Existing National Register Historic District Boundary
- Survey Area Boundary

0 137.5 275 550 Feet

