












# St. John/Coronado Hills Combined Neighborhood Planning Area - Future Land Use Map

Adopted: April 4/26/2012

Revised: 2/28/2020

Future Land Uses	
	SJCHC NPA Boundary
	Civic
	Commercial
	Higher-Density Single-Family
	Mixed Use
	Multifamily
	Neighborhood Commercial
	Neighborhood Mixed Use
	Office
	Recreation & Open Space
	Single-Family

This product is for informational purposes and may not have been prepared for or be suitable for legal, engineering, or surveying purposes. It does not represent an on-the-ground survey and represents only the approximate relative location of property boundaries.

This product has been produced by the Planning and Zoning Department for the sole purpose of geographic reference. No warranty is made by the City of Austin regarding specific accuracy or completeness.

A comprehensive plan shall not constitute zoning regulations or establish zoning district boundaries. Updates may occur past the date of this map. Please verify with the City of Austin.

