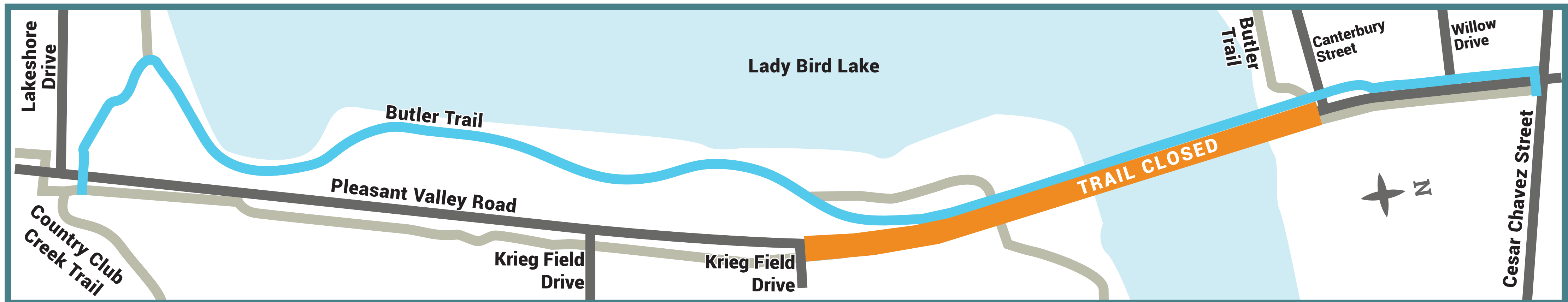





TRAIL CLOSURE

Krieg Field Drive to Canterbury Street



LEGEND

- Phase 1 Construction Area 
- Phase 1 Detour 
- Connecting Trails 

ABOUT THE PROJECT:

The Austin Transportation Department has begun construction on interim improvements on the Longhorn Dam bridge. The closure shown above is to upgrade the shared use paths on the bridge and both approaches. The changes on South Pleasant Valley Road (Cesar Chavez Street to Elmont Drive) are designed to provide significant near-term safety benefits while substantial design work begins on the new “wishbone” bicycle and pedestrian bridge over Lady Bird Lake. Learn more: AustinTexas.gov/LonghornDam