

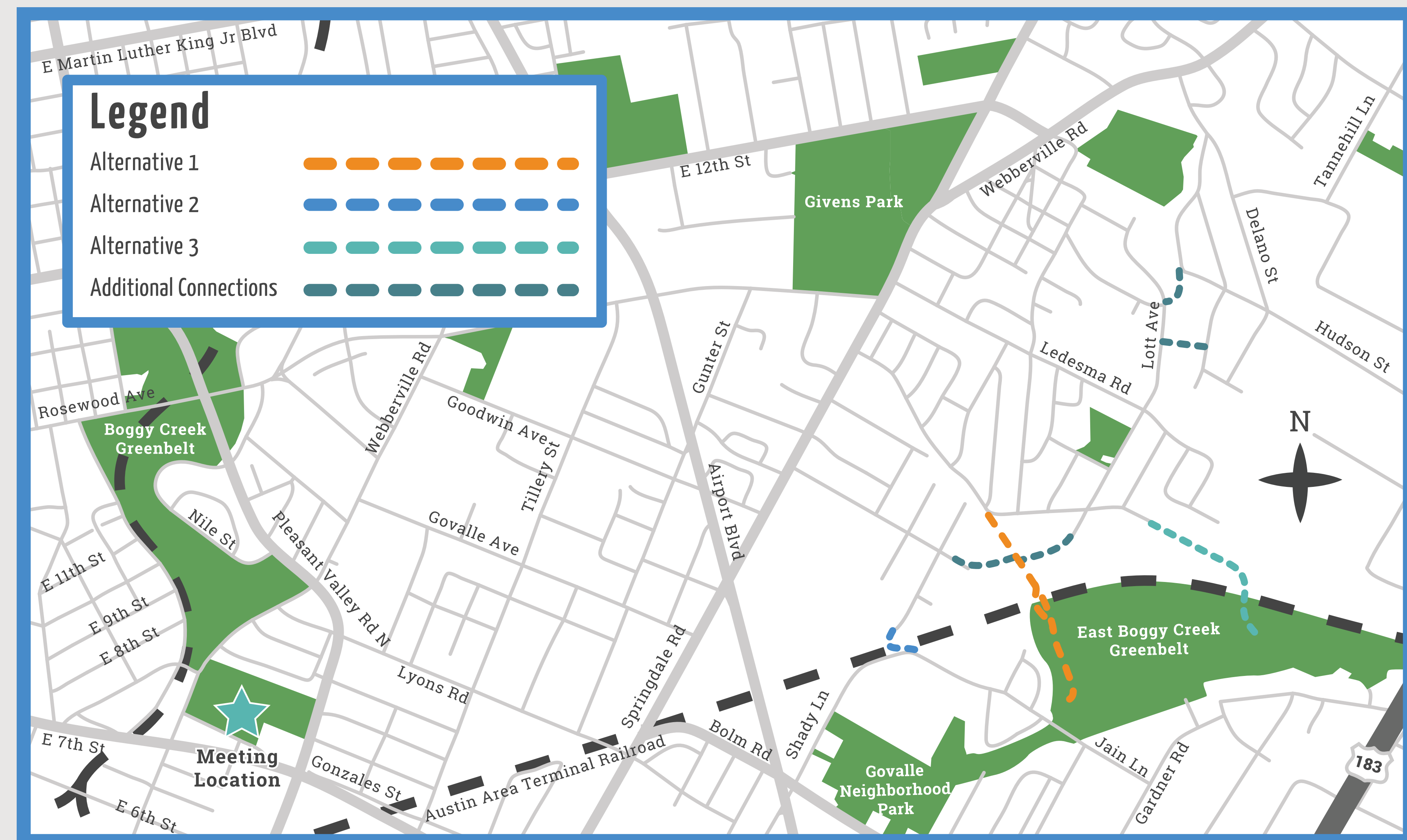
PROJECT OVERVIEW



The Austin Public Works Urban Trails Program is reviewing La Loma Trail as part of the 2016 Mobility Bond. The project is located between Airport Blvd and US 183, and would extend through the East Boggy Creek Greenbelt area.

There are no design or construction funds allocated for La Loma Trail, but having a plan ready allows the City to move forward, if funding is identified.

La Loma Trail Project Map



Project Website:
[AustinTexas.gov/LaLomaTrail](https://austintexas.gov/laLomaTrail)

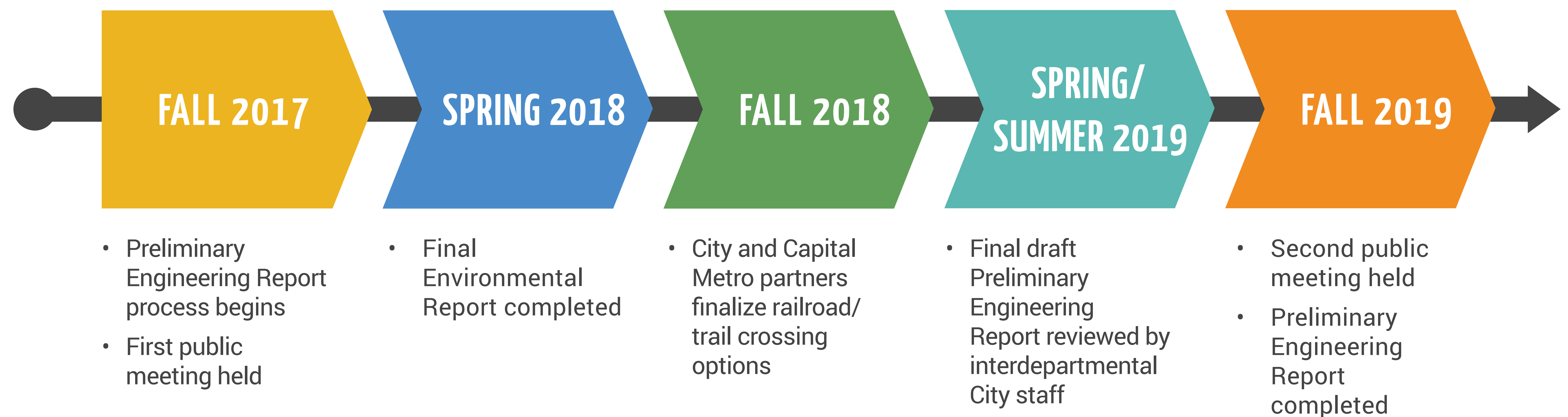


PROJECT BACKGROUND

Project Overview

- City staff are developing a Preliminary Engineering Report to identify a recommended route and project considerations like environmental concerns, wildlife, nearby property ownership and more
- No design or construction funds are currently allocated for this project, but having a plan ready allows the City to move forward quickly, if funding is identified

Project Timeline



PROJECT BACKGROUND

Existing Conditions & Considerations



- Railroad crossing



- Railcar storage



- Tannehill Creek



- Existing beaten path

RECOMMENDATIONS

Recommended Trail Features

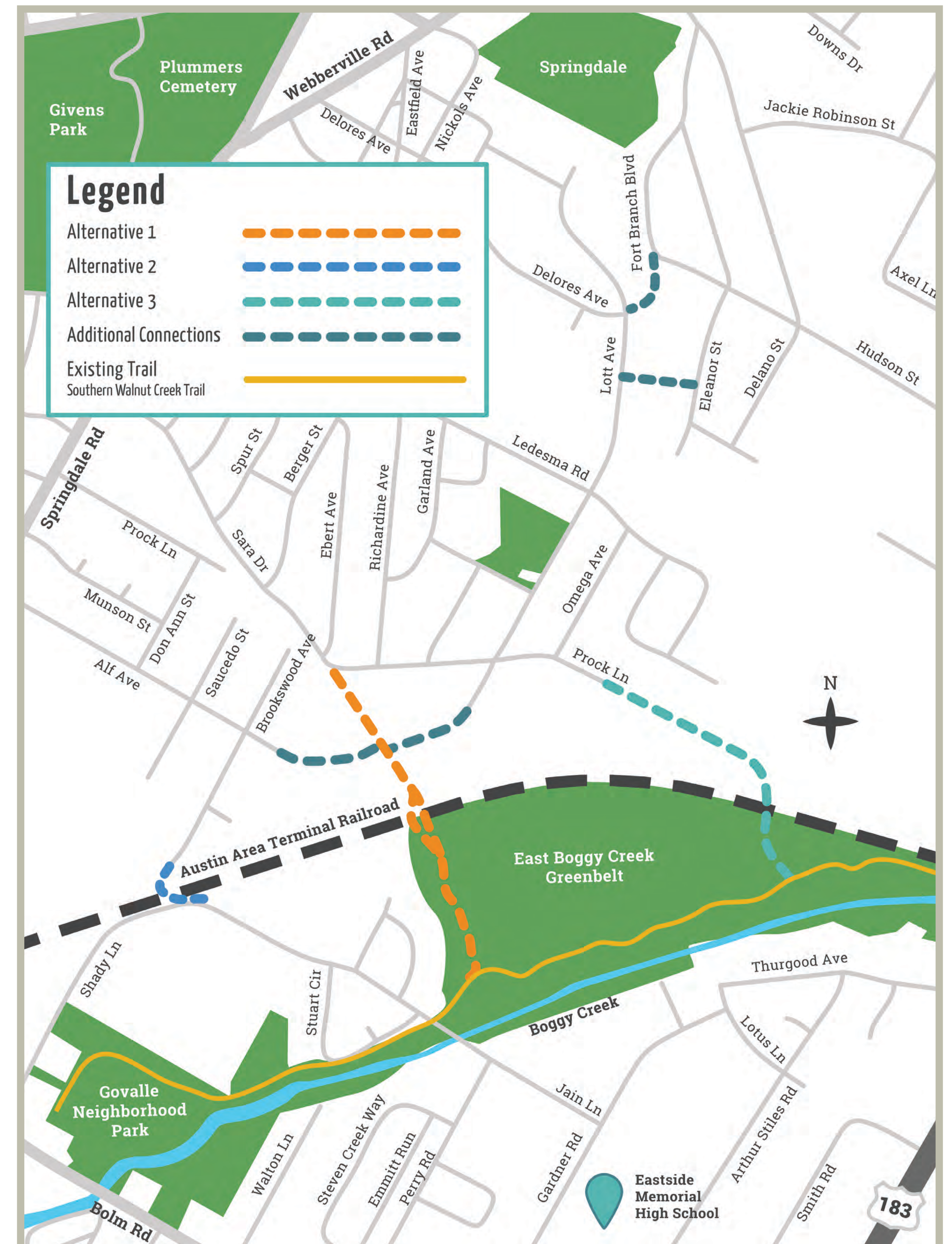
- 10-12 ft wide concrete trail
- ADA accessible
- Safer connections through neighborhood and to Eastside Memorial High School and Southern Walnut Creek Trail

Preferred Route Alternatives

- **Alternative 1:** Sara Dr to Southern Walnut Creek Trail
- **Alternative 2:** Brookswood Ave to Jain Ln
- **Alternative 3:** Prock Ln to Southern Walnut Creek Trail

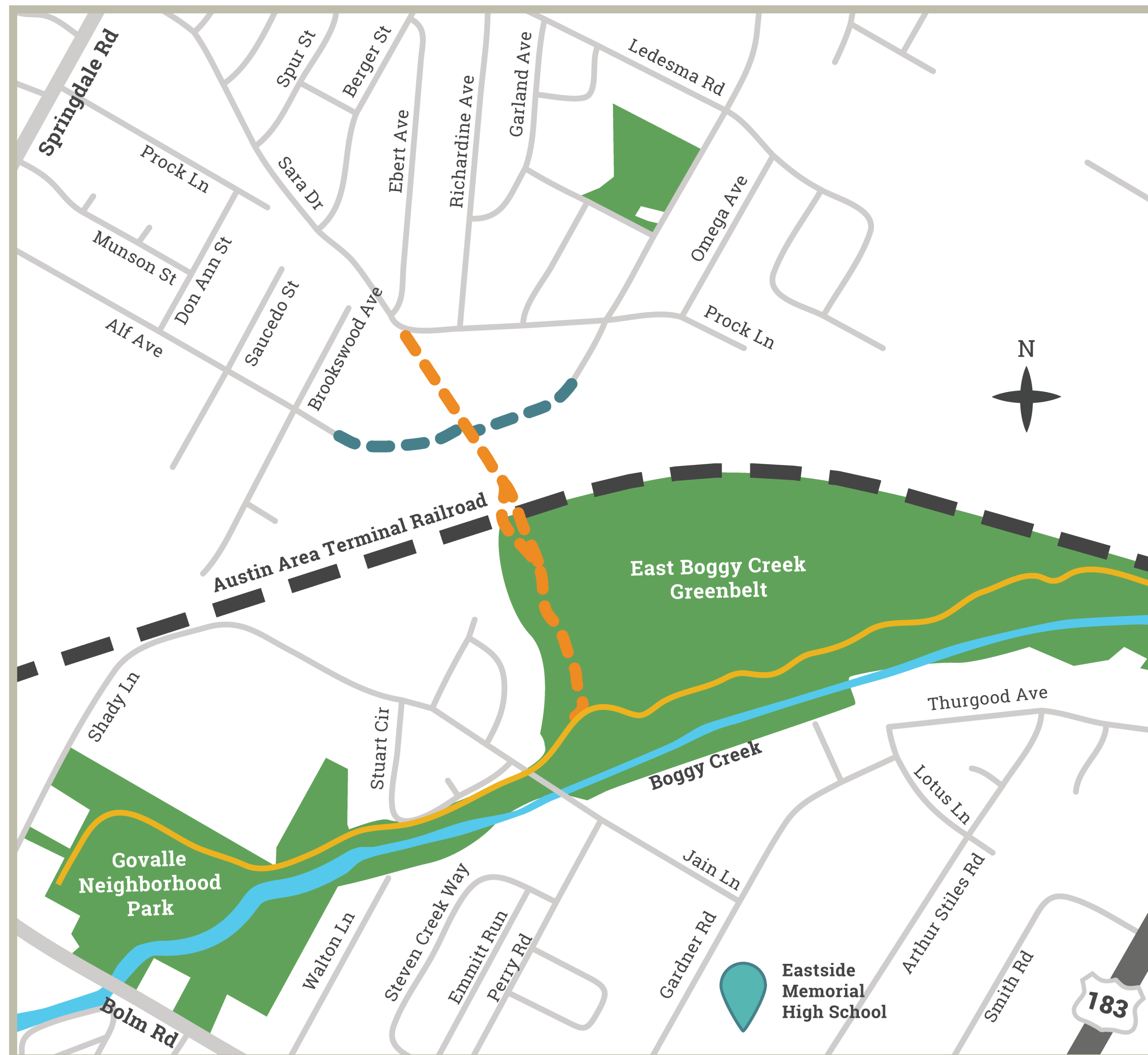
Additional Connections

- Recommended project expansions (depending on future funding availability)



ALTERNATIVE 1

Sara Dr to Southern Walnut Creek Trail



Legend

Preferred Route



Additional Connections



Existing Trail: Southern Walnut Creek Trail



About Alternative 1:

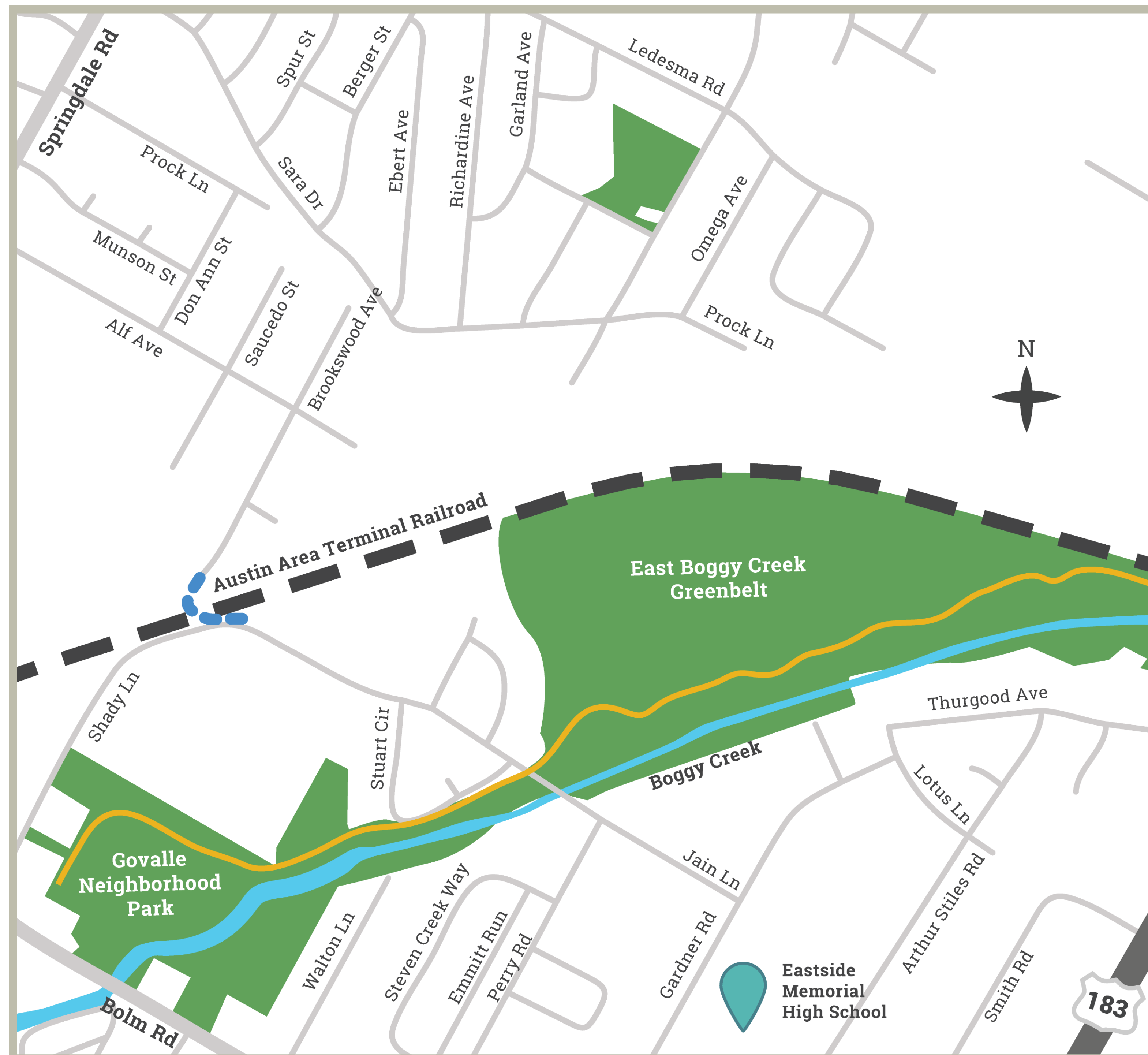
- Route currently used by Eastside Memorial High School students
- Connects to Southern Walnut Creek Trail
- Majority of trail within City of Austin property

Existing Conditions: Current student route



ALTERNATIVE 2

Brookwood Ave to Jain Ln



Legend

Preferred Route



Existing Trail: Southern Walnut Creek Trail



About Alternative 2:

- Connects neighborhoods on both sides of Austin Area Terminal Railroad tracks
- Least environmental impact
- Farther from Eastside Memorial High School

Existing Conditions: Jain Ln railroad tracks

