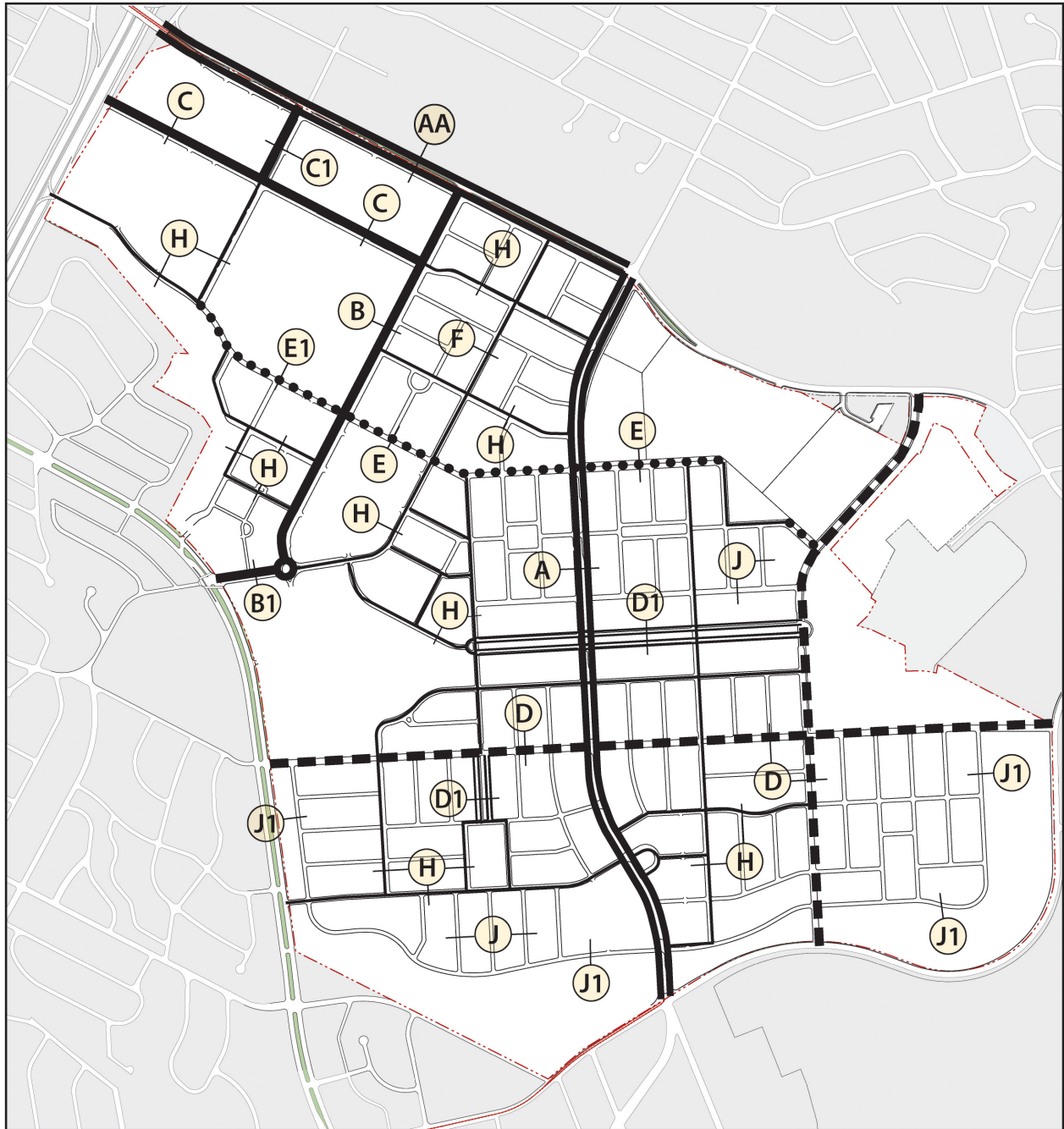
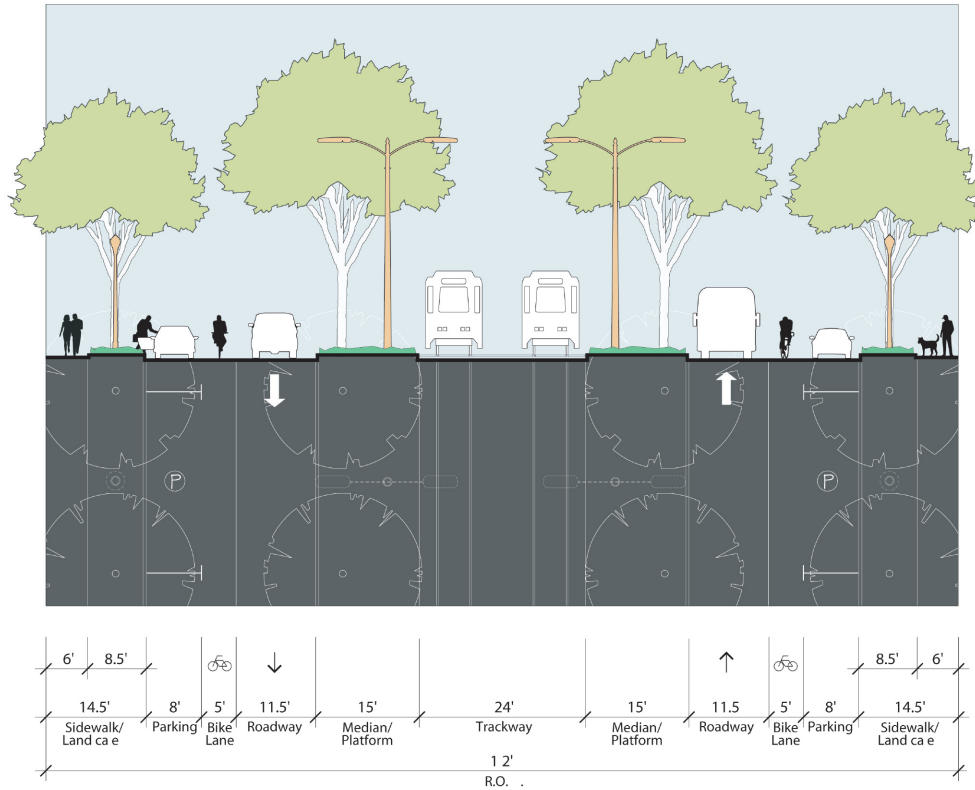


APPENDIX B: **MUELLER STREET CROSS SECTIONS**



Street Hierarchy

	TRANSIT BOULEVARD (A)		LINEAR PARK BOULEVARD (D1)
	51ST STREET (AA)		GREENWAY STREET (E)
	MUELLER BOULEVARD (B)		TOWN CENTER MAIN STREET (F)
	ALDRICH STREET - ENTRY BOULEVARD (B1)		NEIGHBORHOOD CONNECTOR STREET (H)
	BARBARA JORDAN BOULEVARD (C)		NEIGHBORHOOD LOCAL STREET (J)
	LANCASTER DRIVE EXTENSION (C1)		GREENWAY PERIMETER STREET (J1)
	NEIGHBORHOOD BOULEVARD (D)		NEIGHBORHOOD ALLEY (K) (NOT SHOWN)

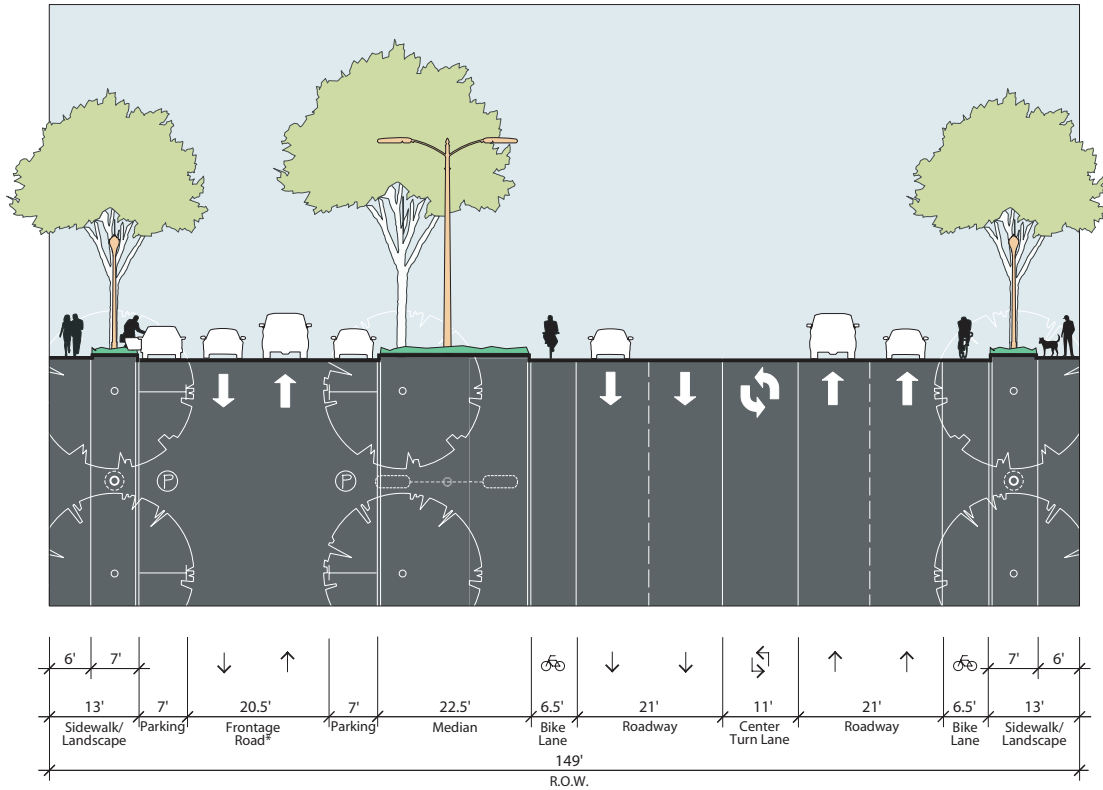


TRANSIT BOULEVARD (A)

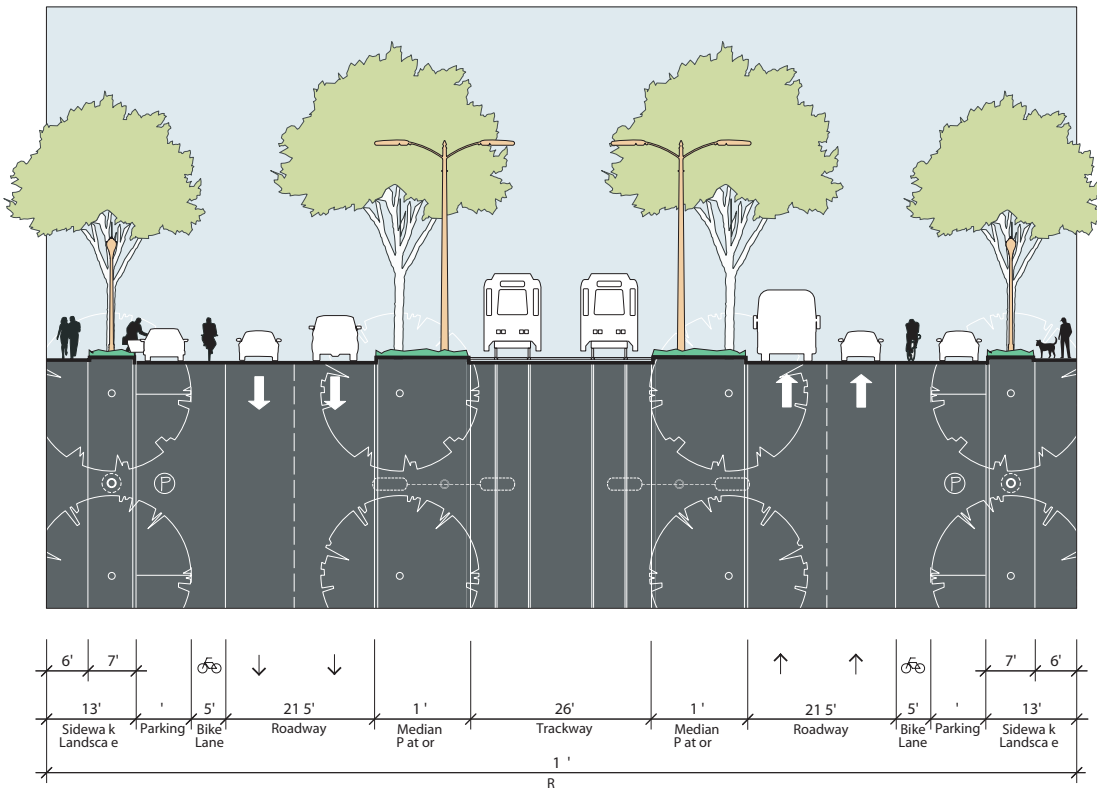


TRANSIT BOULEVARD at PLATFORM (A1)

**Prior to rail, median will be landscaped as parkway open space.*

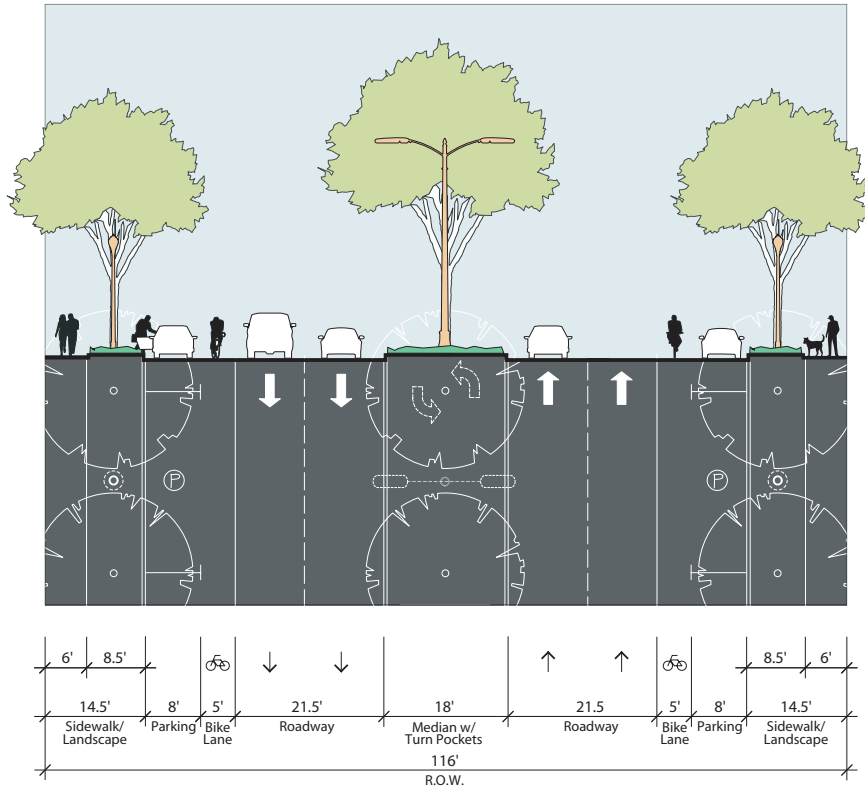


51st STREET INTERIM (AA)

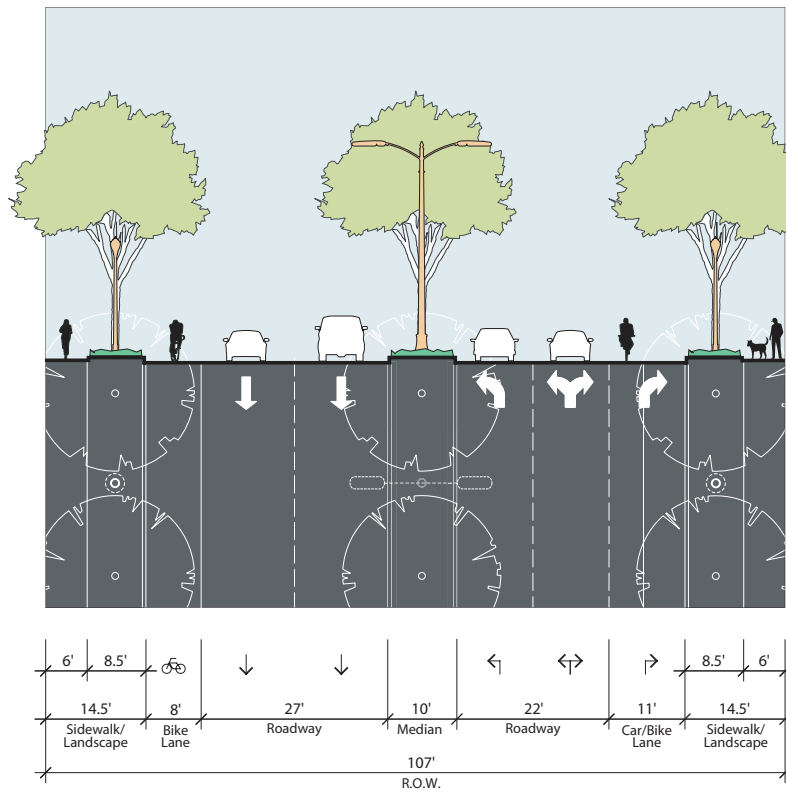


51st STREET ULTIMATE (AA1)

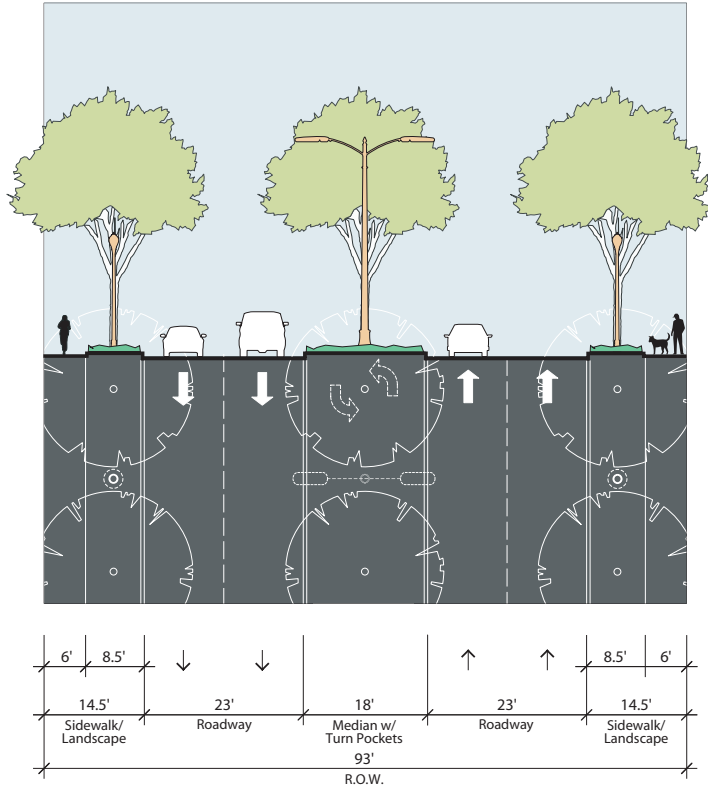
*Frontage Road could be replaced with open space, if roadway not required.



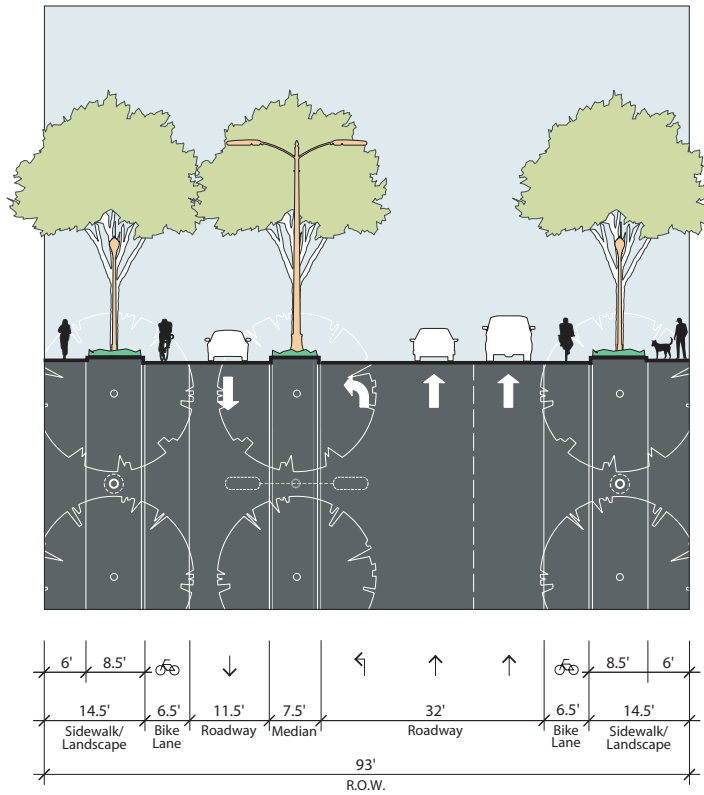
MUELLER BOULEVARD (B)



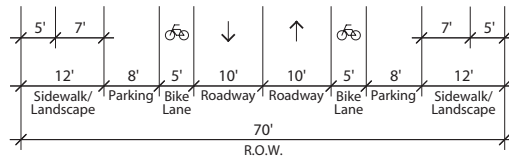
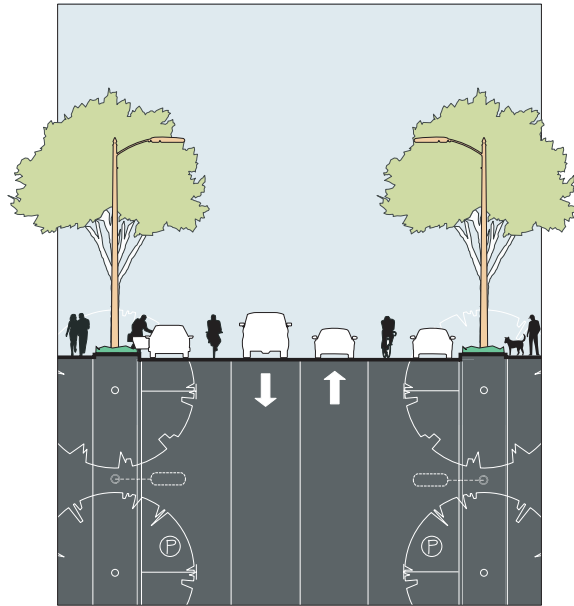
ALDRICH STREET - ENTRY BOULEVARD (B1)



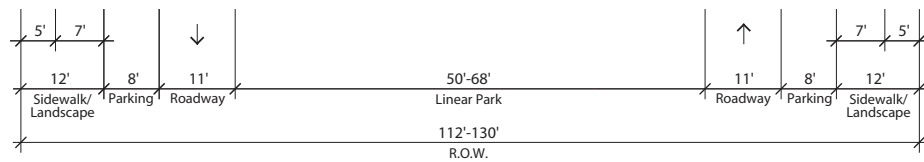
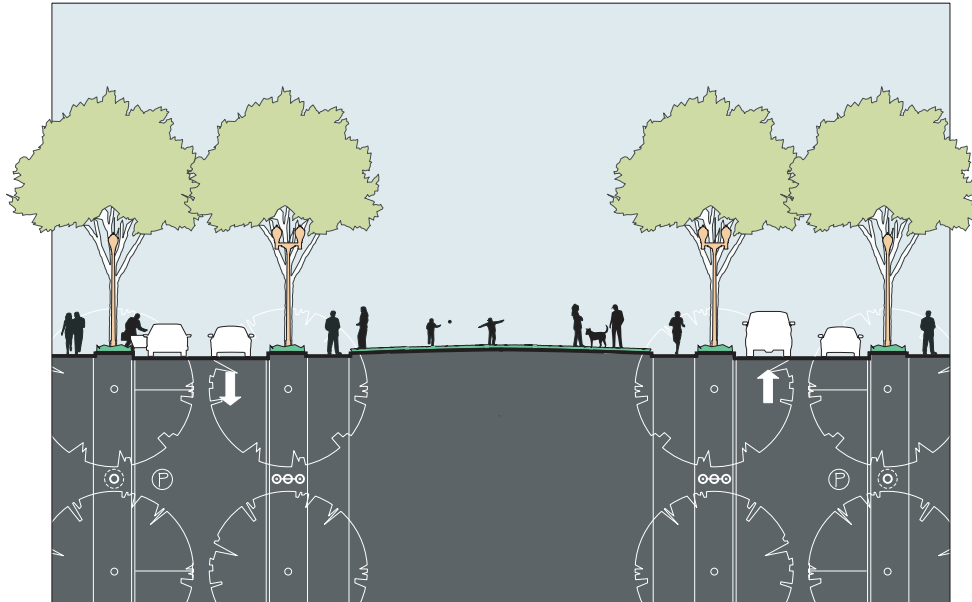
EAST-WEST COMMUNITY BOULEVARD (C)



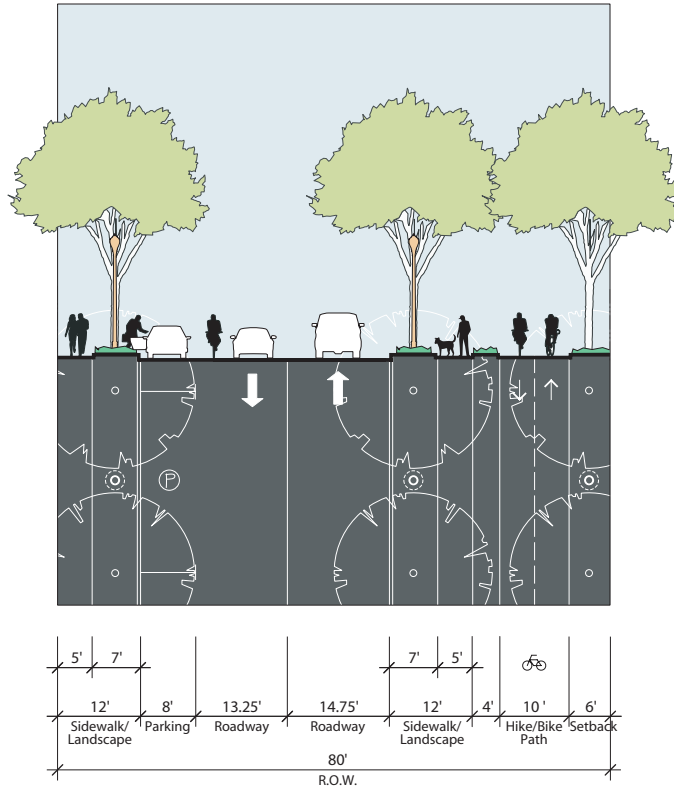
LANCASTER DRIVE EXTENSION (C1)



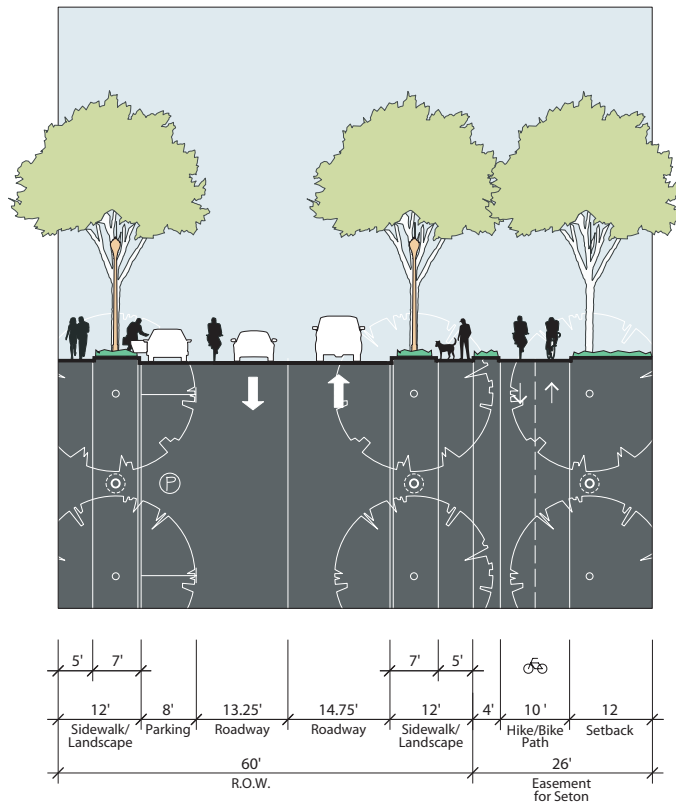
NEIGHBORHOOD BOULEVARD (D)



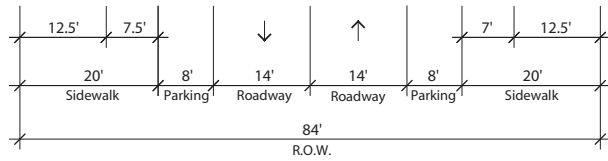
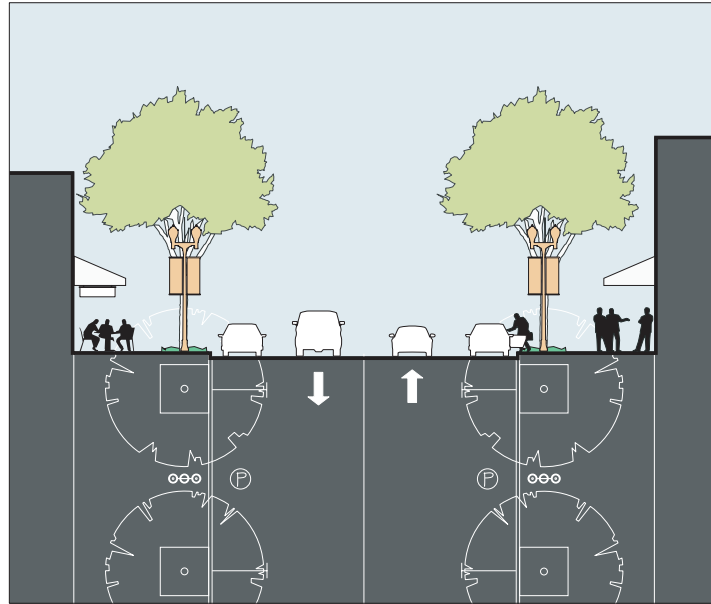
LINEAR PARK BOULEVARD (D1)



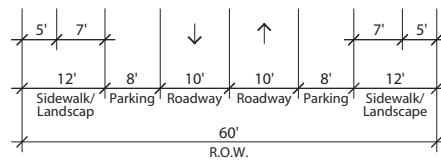
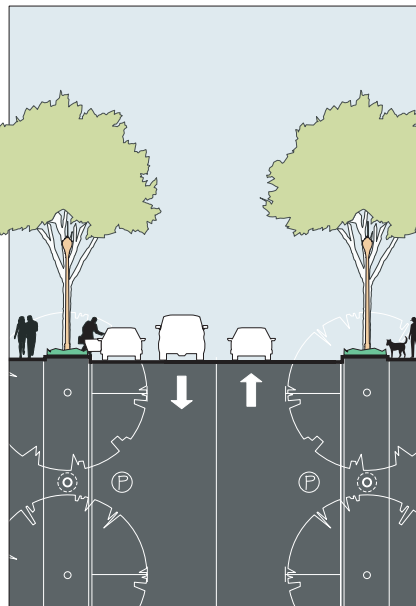
GREENWAY STREET IN NEIGHBORHOOD (E)



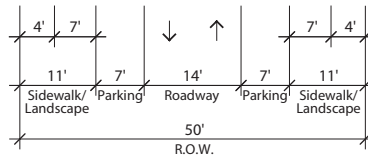
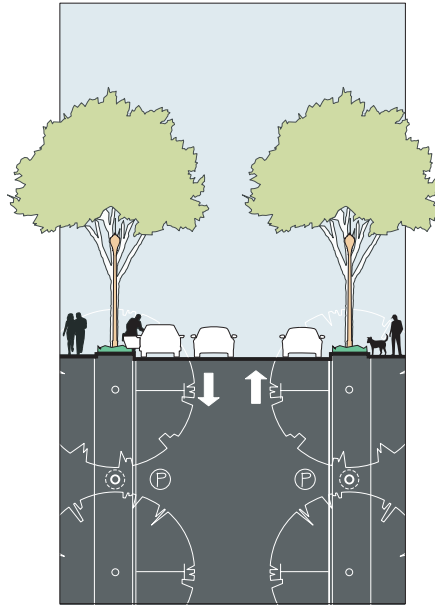
GREENWAY STREET AT CHILDREN'S HOSPITAL (E1)



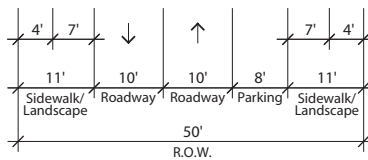
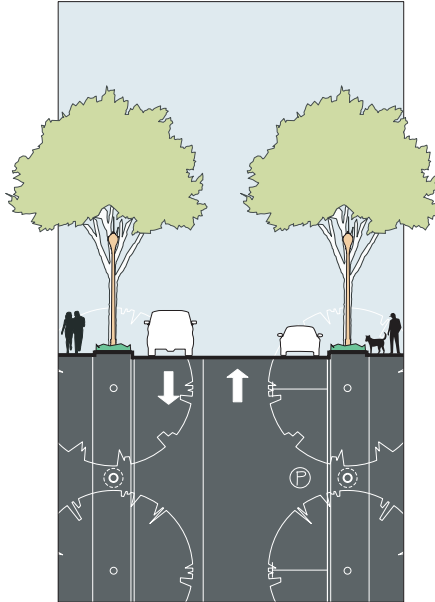
TOWN CENTER MAIN STREET (F)



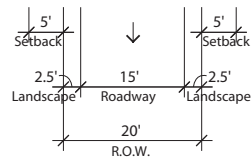
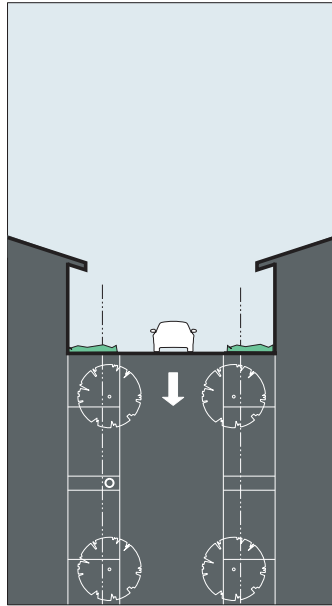
NEIGHBORHOOD CONNECTOR STREET (H)



NEIGHBORHOOD LOCAL STREET (J)



GREENWAY PERIMETER STREET (J1)



NEIGHBORHOOD ALLEY (K)