

EXHIBIT A
TO MASTER DEVELOPMENT AGREEMENT

Property

**15.857 ACRES
MUELLER TRACT 1
ALONG 51ST STREET**

Lot 1, Block "C", MUELLER SECTION 1 PHASE A SUBDIVISION, a subdivision in Travis County, Texas, according to the map or plat thereof, recorded under Document No. 200400079 of the Official Public Records of Travis County, Texas.

[Note: Potential additional right of way on this tract may be dedicated which would reduce the size of this tract to approximately 14.1 acres.]

**14.460 ACRES
MUELLER TRACT 2
ALONG 51ST STREET**

Lot 1, Block "B", MUELLER SECTION 1 PHASE A SUBDIVISION, a subdivision in Travis County, Texas, according to the map or plat thereof, recorded under Document No. 200400079 of the Official Public Records of Travis County, Texas.

**19.665 ACRES
MUELLER R.O.W. AREA
(A.K.A. ROW PROPERTY)**

**FN NO. 03-164(MTH)
NOVEMBER 12, 2003
BPI JOB NO. 1400-01**

**INTERNAL ROW TRACT SURROUNDING SETON
TRACT, TRACT 1, TRACT 2 AND TRACT 3**

DESCRIPTION OF A 19.665 ACRE TRACT OF LAND OUT OF THE THOMAS HAWKINS SURVEY NO. 9 AND THE J.P. WALLACE SURVEY NO. 57, SITUATED IN THE CITY OF AUSTIN, BEING A PORTION OF THE TRACTS OF LAND CONVEYED TO THE CITY OF AUSTIN BY THE FOLLOWING DEEDS OF RECORD: VOLUME 665, PAGE 95; VOLUME 430, PAGE 201; VOLUME 680, PAGE 257, AND VOLUME 668, PAGE 396, ALL OF THE DEED RECORDS OF TRAVIS COUNTY, TEXAS; SAID 19.665 ACRES ALSO BEING A PORTION OF LOTS 26, 27, 32 AND 33 OF RIDGETOP GARDENS, A SUBDIVISION OF

RECORD IN BOOK 3, PAGE 50 OF THE PLAT RECORDS OF TRAVIS COUNTY, TEXAS; SAID 19.665 ACRE TRACT BEING MORE PARTICULARLY DESCRIBED BY METES AND BOUNDS AS FOLLOWS:

COMMENCING, at a 1/2 inch iron rod found in the existing easterly line of Interstate Highway 35 (R.O.W. Varies) at the southeasterly corner of the intersection of East 51st Street, being within Lot 20 Ridgetop Gardens, a subdivision of record in Book 3, Page 50 of the Plat Records of Travis County, Texas;

THENCE, along the curving easterly right-of-way line of Interstate Highway 35, over and across said Lot 20 and Lot 21 of said Ridgetop Gardens and a portion of the westerly line of the remaining portion of the said City of Austin Tract of record in Volume 665, Page 95, being a non-tangent curve to the left having a radius of 5704.58 feet, a central angle of 04°00'08", an arc length of 398.48 feet and a chord which bears S34°55'52"W, a distance of 398.40 feet to the POINT OF BEGINNING, and the westernmost northwesterly corner hereof;

THENCE, leaving the easterly right-of-way line of Interstate Highway 35, over and across said City of Austin Tract of record in Volume 665, Page 95, Lot 26 of said Ridgetop Gardens, and Lot 2, Ridgetop Gardens 26, a subdivision of record in Book 9, Page 168 of said Plat Records, for a portion of the northerly line hereof, the following four (4) courses and distances:

- 1) S62°28'52"E, a distance of 1161.77 feet to an angle point;
- 2) N72°53'09"E, a distance of 21.58 feet to an angle point;
- 3) N27°31'08"E, a distance of 532.90 feet to an angle point in the interior of said Lot 26;
- 4) N18°47'57"W, a distance of 24.53 feet to a point in the southerly right-of-way line of East 51st Street (R.O.W. Varies), same being in the interior of said Lot 2, Ridgetop Gardens 26 for the northernmost northwesterly corner hereof;

THENCE, S62°28'52"E, along the southerly right-of-way line of East 51st Street, for a portion of the northerly line hereof, a distance of 128.18 feet to a point in the interior of Lot 27 of said Ridgetop Gardens, for an angle point;

THENCE, leaving the southerly right-of-way line of East 51st Street, over and across said Lot 27, over and across said City of Austin of Tracts of record in Volume 665, Page 95 and Volume 430, Page 201, and over and across Lots 32-A and 32-B of the Resubdivision of the East One-Half of Lot 32 Ridgetop Gardens Subdivision of record in Book 9, Page 98 of the said Plat Records, for a portion of the northerly line hereof, the following seven (7) courses and distances:

- 1) S72°58'52"W, a distance of 24.47 feet to an angle point;
- 2) S27°31'08"W, a distance of 532.96 feet to an angle point;
- 3) S18°53'40"E, a distance of 21.58 feet to an angle point;

- 4) S62°28'52"E, a distance of 1192.58 feet to an angle point;
- 5) N72°02'37"E, a distance of 21.81 feet to an angle point;
- 6) N27°31'08"E, a distance of 532.93 feet to an angle point in the interior of said Lot 32-B;
- 7) N17°57'24"W, a distance of 23.56 feet to a point in the southerly right-of-way line of East 51st Street, for an angle point in the interior of said Lot 32-B;

THENCE, S62°28'52"E, along the southerly right-of-way line of East 51st Street, over and across said Lot 32-B and Lot 33 of said Ridgetop Gardens, for a portion of the northerly line hereof, a distance of 149.34 feet to a point in the interior of said Lot 33, for the northeasterly corner hereof;

THENCE, leaving the southerly right-of-way line of East 51st Street, over and across said Lot 33 and said City of Austin Tracts of record in Volume 430, Page 201 and Volume 668, Page 396, for the easterly line hereof, the following fifteen (15) courses and distances:

- 1) S72°02'38"W, a distance of 23.59 feet to an angle point;
- 2) S27°31'08"W, a distance of 2746.46 feet to the point of curvature of a tangent curve to the left;
- 3) Along said tangent curve to the left having a radius of 222.00 feet, a central angle of 36°07'49", an arc length of 139.99 feet and a chord which bears S09°27'14"W, a distance of 137.68 feet to the point of tangency;
- 4) S08°36'41"E, a distance of 65.11 feet to the point of curvature of a tangent curve to the left;
- 5) Along said tangent curve to the left having a radius of 55.50 feet, a central angle of 90°00'00", an arc length of 87.18 feet and a chord which bears S53°36'41"E, a distance of 78.49 feet to the point of tangency;
- 6) N81°23'19"E, a distance of 35.50 feet to an angle point;
- 7) S08°36'41"E, a distance of 84.00 feet to an angle point;
- 8) S81°23'19"W, a distance of 38.50 feet to the point of curvature of tangent curve to the left;
- 9) Along said tangent curve to the left having a radius of 85.50 feet, a central angle of 90°00'00", an arc length of 134.30 feet and a chord which bears S36°23'19"W, a distance of 120.92 feet to the point of tangency;

- 10) S08°36'41"E, a distance of 35.50 feet to an angle point;
- 11) S81°23'19"W, a distance of 50.00 feet to an angle point;
- 12) N08°36'41"W, a distance of 34.00 feet to the point of curvature of a non-tangent curve to the left;
- 13) Along said non-tangent curve to the left having a radius of 75.50 feet, a central angle of 90°00'00", an arc length of 118.60 feet and a chord which bears N53°36'41"W, a distance of 106.77 feet to the point of tangency;
- 14) S81°23'19"W, a distance of 362.05 feet to a non-tangent curve to the left;
- 15) Along said non-tangent curve to the left having a radius of 15.50 feet, a central angle of 72°56'05", an arc length of 19.73 feet and a chord which bears S44°55'17"W, a distance of 18.43 feet to a point in the curving northerly right-of-way line of Airport Boulevard (160' R.O.W.), being the southerly line of the remaining portion of said City of Austin Tract of record in Volume 668, Page 396 for the southeasterly corner hereof;

THENCE, along the curving northerly right-of-way line of Airport Boulevard, being the southerly line of said City of Austin remainder Tract of record in Volume 668, Page 396, for the southerly line hereof, being a non-tangent curve left having a radius of 1989.88 feet, a central angle of 03°52'57", an arc length of 134.84 feet and a chord which bears N33°28'41"W, a distance of 134.82 feet to the southwesterly corner hereof;

THENCE, leaving the northerly right-of-way line of Airport Boulevard, over and across said City of Austin Tract of record in Volume 668, Page 396; Volume 430, Page 201; Volume 680, Page 257 and Volume 665, Page 95, for the irregular westerly line hereof, the following twenty-one (21) courses and distances:

- 1) Along a non-tangent curve to the left having a radius of 65.50 feet, a central angle of 21°02'04", an arc length of 24.05 feet and a chord which bears S88°05'39"E, a distance of 23.91 feet to the point of tangency;
- 2) N81°23'19"E, a distance of 407.04 feet to the point of curvature of tangent curve to the left;
- 3) Along said tangent curve to the left having a radius of 45.50 feet, a central angle of 90°00'00", an arc length of 71.47 feet and a chord which bears N36°23'19"E, a distance of 64.35 feet to the point of tangency;
- 4) N08°36'41"W, a distance of 63.61 feet to the point of curvature of a tangent curve to the right;

21) N62°28'52"W, a distance of 2501.67 feet to a point in the curving easterly right-of-way line of Interstate Highway 35, being the westerly line of said City of Austin remainder Tract of record in Volume 665, Page 95;

THENCE, along the easterly right-of-way line of Interstate Highway 35, being the westerly line of said City of Austin remainder Tract of record in Volume 665, Page 95, being along a non-tangent curve to the right having a radius of 5704.58 feet, a central angle of 00°56'15", an arc length of 93.35 feet and a chord which bears N32°27'41"E, a distance of 93.34 feet to the POINT OF BEGINNING, containing an area of 19.665 acres (856,626 sq. ft.) of land, more or less, within these metes and bounds.

BASIS OF BEARINGS:

The Basis of Bearings is provided by the City of Austin GPS sub-harn data and is referenced to the NAD 83/93 Harn horizontal control datum Texas State Plane Coordinate System, Central Zone and NAVD 88 vertical control datum.

**32.212 ACRES
MUELLER SETON TRACT
A.K.A. HOSPITAL PROPERTY**

**FN NO. 03-164(MTH)
JULY 15, 2003
BPI JOB NO. 1400-01**

Lot 1, Block "A", MUELLER SECTION 1 PHASE A SUBDIVISION, a subdivision in Travis County, Texas, according to the map or plat thereof, recorded under Document No. 200400079 of the Official Public Records of Travis County, Texas, as more particularly described as follows:

A 32.212 ACRE TRACT OF LAND OUT OF THE THOMAS HAWKINS SURVEY, SITUATED IN THE CITY OF AUSTIN, BEING A PORTION OF THE TRACTS OF LAND CONVEYED TO THE CITY OF AUSTIN BY THE FOLLOWING DEEDS OF RECORD: VOLUME 665, PAGE 95; VOLUME 430, PAGE 201, AND VOLUME 680, PAGE 257, ALL OF THE DEED RECORDS OF TRAVIS COUNTY, TEXAS; SAID 32.212 ACRE TRACT BEING MORE PARTICULARLY DESCRIBED BY METES AND BOUNDS AS FOLLOWS:

COMMENCING, at a concrete monument found at the southeasterly corner of the intersection of existing southerly line of East 51st Street (R.O.W. Varies) and the existing easterly line of Interstate Highway 35 (R.O.W. Varies), being within Lot 20 Ridgetop Gardens, a subdivision of record in Book 3, Page 50 of the Plat Records of Travis County, Texas;

THENCE, leaving the easterly right-of-way line of Interstate Highway 35, along the existing southerly right-of-way line of East 51st Street, being over and across Lots 20 and Lots 22-26 (inclusive) of said Ridgetop Gardens, the following three (3) courses and distances:

- 1) Along a curve to the left having a radius of 1213.92 feet, a central angle of $08^{\circ}31'38''$, an arc length of 180.67 feet and a chord which bears $S 67^{\circ}24'07'' E$, a distance of 180.50 feet to a concrete monument found at the point of compound curvature;
- 2) Along said compound curve to the left having a radius of 588.56 feet, a central angle of $09^{\circ}08'18''$, an arc length of 93.87 feet and a chord which bears $S 67^{\circ}14'54'' E$, a distance of 93.77 feet to a 1/2 inch iron rod with cap found at the end of said compound curve;
- 3) $S 62^{\circ}28'52'' E$, a distance of 791.14 feet to a point in the northerly line of said Lot 26;

THENCE, $S 27^{\circ}31'08'' W$, leaving the existing southerly right-of-way line of East 51st Street, over and across said Lot 26 and said City of Austin Tract conveyed in Volume 665, Page 95, a distance of 658.00 feet to a 1/2 inch iron rod with cap set for the POINT OF BEGINNING, and the northwesterly corner hereof;

THENCE, continuing over and across said City of Austin Tracts, for the northerly, easterly, southerly and westerly lines hereof, the following nine (9) courses and distances:

- 1) $S 62^{\circ}28'52'' E$, a distance of 1240.00 feet to a PK Nail with cap set for the northeasterly corner hereof;
- 2) $S 27^{\circ}31'08'' W$, a distance of 1170.00 feet to a PK Nail with cap set for the southeasterly corner hereof, from which an iron pipe found in the northerly right-of-way line of Airport Boulevard (R.O.W. Varies), being the southwesterly corner of that certain City of Austin Tract of record in Volume 668, Page 396, same being the southeasterly corner of that certain tract of land conveyed to James Bascom Giles, et ux from the City of Austin by deed of record in Volume 773, Page 477 of said Deed Records bears $S 56^{\circ}31'13'' W$, a distance of 1518.70 feet;
- 3) $N 62^{\circ}28'52'' W$, a distance of 744.77 feet to a 1/2 inch iron rod with cap set at the point of curvature of a tangent curve to the right;
- 4) Along said tangent curve to the right having a radius of 390.00 feet, a central angle of $38^{\circ}34'44''$, an arc length of 262.60 feet and a chord which bears $N 43^{\circ}11'29'' W$, a distance of 257.67 feet to a 1/2 inch iron rod with cap set at the point of compound curvature to the left;
- 5) Along said compound curve to the left having a radius of 816.00 feet, a central angle of $20^{\circ}14'04''$, an arc length of 288.18 feet and a chord which bears $N 34^{\circ}01'09'' W$, a distance of 286.68 feet to a 1/2 inch iron rod with cap set at the end of said compound curve for the southwesterly corner hereof;
- 6) $N 27^{\circ}31'08'' E$, a distance of 948.26 feet to the POINT OF BEGINNING, containing an area of 32.212 acres (1,403,134 sq. ft.) of land, more or less, within these metes and bounds.

BASIS OF BEARINGS:

The Basis of Bearings is provided by the City of Austin GPS sub-harn data and is referenced to the NAD 83/93 Harn horizontal control datum Texas State Plane Coordinate System, Central Zone and NAVD 88 vertical control datum.

**59.629 ACRES
MUELLER TRACT 3
IH 35 ALONG DELWOOD**

**FN NO. 04-310(MJJ)
AUGUST 5, 2004
BPI JOB NO. 1400-01.991**

DESCRIPTION OF A 59.629 ACRE TRACT OF LAND OUT OF THE THOMAS HAWKINS SURVEY NO. 9 AND THE J.P. WALLACE SURVEY NO. 57, SITUATED IN THE CITY OF AUSTIN, TRAVIS COUNTY, TEXAS, BEING A PORTION OF THOSE CERTAIN TRACTS OF LAND CONVEYED TO THE CITY OF AUSTIN BY DEEDS OF RECORD IN VOLUME 430, PAGE 201; VOLUME 694, PAGE 149; VOLUME 842, PAGE 485; VOLUME 2206, PAGE 347; VOLUME 776, PAGE 621; VOLUME 680, PAGE 257; VOLUME 665, PAGE 95 AND VOLUME 668, PAGE 396 ALL OF THE DEED RECORDS OF TRAVIS COUNTY, TEXAS; SAID 59.629 ACRE TRACT BEING MORE PARTICULARLY DESCRIBED BY METES AND BOUNDS AS FOLLOWS:

BEGINNING, at a 1/2 inch iron pipe found in the curving easterly line of Airport Boulevard (160' R.O.W.), being the southeasterly corner of Lot 4, Block "N" Delwood Section Two, a subdivision of record in Volume 4, Page 282A of the Plat Records of Travis County, Texas, for the southernmost southwesterly corner hereof;

THENCE, along the easterly lines of Lots 4-14, Block "N" of said Delwood Section Two, the easterly lines of Lots 1-12 and Lots 14-20, Block "H" of said Delwood Section Two, the easterly lines of Lots 16-22, Block "G" of said Delwood Section Two, the northerly line of that certain 0.275 acre tract of land conveyed to Bruce C. Davis by deed of record in Volume 6203, Page 463 of said Deed Records and the northerly line of Lot 1, Emerald Oaks Addition, a subdivision of record in Volume 82, Page 58 of said Plat Records, for the southwesterly line hereof, the following eleven (11) courses and distances:

- 1) N27°18'32"E, a distance of 737.72 feet to a 1/2 inch iron rod with cap found for an angle point in the easterly line of said Lot 12, Block "N";
- 2) N07°18'29"W, a distance of 6.34 feet to a 1/2 inch iron pipe found at the common easterly corner of said Lots 12 and 13, Block "N";
- 3) N32°25'25"W, a distance of 115.25 feet to a 1/2 inch iron pipe found at the common easterly corner of said Lots 13 and 14, Block "N";
- 4) N49°28'41"W, a distance of 102.02 feet to a 1/2 inch iron pipe found at the common easterly corner of said Lot 14, Block "N" and said Lot 20, Block "H";

- 5) N61°29'40"W, a distance of 332.59 feet to a 1 inch iron pipe found at the northwesterly corner of said Lot 15, Block "H", being the northeasterly corner of said Lot 14, Block "H" and the southeasterly corner of said Lot 12, Block "H", for an angle point hereof;
- 6) N44°18'34"E, a distance of 112.31 feet to a 1/2 inch iron rod found at the common easterly corner of said Lots 10 and 11, Block "H";
- 7) N30°44'12"E, a distance of 87.52 feet to a 1/2 inch iron rod found at the common easterly corner of said Lots 9 and 10, Block "H";
- 8) N17°16'12"E, a distance of 92.63 feet to 1/2 inch iron rod found in the southerly line of said Lot 8, Block "H", being the northeasterly corner of said Lot 9, Block "H";
- 9) S88°01'02"E, a distance of 106.10 feet to a 1/2 inch iron rod found at the northeasterly corner of said Lot 8, Block "H";
- 10) N39°56'52"W, a distance of 1025.58 feet to a 1 inch iron pipe found in the easterly line of said Lot 17, Block "G";
- 11) N62°30'49"W, a distance of 445.22 feet to a 1/2 inch iron rod found in the easterly line of Interstate Highway 35 (R.O.W. varies), being the northwesterly corner of said Lot 1, Emerald Oaks Addition, for the southwest corner hereof;

THENCE, along the easterly line of Interstate Highway 35, being the westerly line hereof, the following four (4) courses and distances:

- 1) N27°49'52"E, a distance of 122.57 feet to a 1-1/2 inch iron rod found for the point of curvature of a non-tangent curve to the right;
- 2) Along said non-tangent curve to the right having a radius of 5704.58 feet, a central angle of 04°00'11", an arc length of 398.57 feet and a chord which bears N29°49'54"E, a distance of 398.49 feet to a 1 inch iron bolt found for the end of said curve;
- 3) N31°48'31"E, a distance of 406.45 feet to a 1/2 inch iron rod with cap found for the point of curvature of a non-tangent curve to the right;
- 4) Along said non-tangent curve to the right having a radius of 5704.58 feet, a central angle of 00°11'05", an arc length of 18.40 feet and a chord which bears N31°54'00"E, a distance of 18.40 feet to a 1/2 inch iron rod with cap set in the easterly line of Barbara Jordan Boulevard, a 93 foot wide dedicated right-of-way by Mueller Section 1 Phase A Subdivision, a subdivision of record in Document No. 200400079 of the Official Public Records of Travis County, Texas and also being the westernmost southwest corner of that certain 19.665 acre tract of land conveyed to Catellus Austin, LLC. by deed of record in Document No. 2003285270 of said Official Public Records, for the northwesterly corner hereof;

THENCE, leaving the easterly line of Interstate Highway 35, along the southerly and irregular westerly lines of said 19.665 acre tract, being the southerly and irregular westerly lines of said Mueller Section 1 Phase A Subdivision, for the northerly and irregular easterly lines hereof, the following fifteen (15) courses and distances:

- 1) S62°28'52"E, a distance of 1169.48 feet to a 1/2 inch iron rod with cap set;
- 2) S24°25'18"E, a distance of 40.89 feet to a 1/2 inch iron rod with cap set;
- 3) S27°31'08"W, a distance of 883.11 feet to a 1/2 inch iron rod with cap set;
- 4) S74°47'53"W, a distance of 26.50 feet to a 1/2 inch iron rod with cap set;
- 5) S40°04'19"W, a distance of 60.00 feet to a 1/2 inch iron rod with cap set for the point of curvature of a non-tangent curve to the right;
- 6) Along said non-tangent curve to the right having a radius of 756.00 feet, a central angle of 26°01'33", an arc length of 343.40 feet and a chord which bears S36°54'54"E, a distance of 340.46 feet to a 1/2 inch iron rod with cap set for the point of curvature of a reverse curve to the left;
- 7) Along said reverse curve to the left having a radius of 450.00 feet, a central angle of 38°34'45", an arc length of 303.00 feet and a chord which bears S43°11'30"E, a distance of 297.31 feet to a 1/2 inch iron rod with cap set for the end of said curve;
- 8) S62°28'52"E, a distance of 738.09 feet to a 1/2 inch iron rod with cap set;
- 9) S21°18'09"E, a distance of 8.87 feet to a 1/2 inch iron rod with cap set;
- 10) S27°31'08"W, a distance of 869.43 feet to a 1/2 inch iron rod with cap set for the point of curvature of a tangent curve to the left;
- 11) Along said tangent curve to the left having a radius of 338.00 feet, a central angle of 36°07'49", an arc length of 213.14 feet and a chord which bears S09°27'14"W, a distance of 209.63 feet to a 1/2 inch iron rod with cap set for the end of said curve;
- 12) S08°36'41"E, a distance of 63.61 feet to a 1/2 inch iron rod with cap set for the point of curvature of a tangent curve to the right;
- 13) Along said tangent curve to the right having a radius of 45.50 feet, a central angle of 90°00'00", an arc length of 71.47 feet and a chord which bears S36°23'19"W, a distance of 64.35 feet to a 1/2 inch iron rod with cap set for the end of said curve;
- 14) S81°23'19"W, a distance of 407.04 feet to a 1/2 inch iron rod with cap set for the point of curvature of a tangent curve to the right;

- 15) Along said tangent curve to the right having a radius of 65.50 feet, a central angle of 21°02'04", an arc length of 24.05 feet and a chord which bears N88°05'39"W, a distance of 23.91 feet to a 1/2 inch iron rod with cap set in the curving easterly line of Airport Boulevard, being the southernmost southeasterly corner of said 19.665 acre tract, for the southeasterly corner hereof;

THENCE, along the curving easterly line of Airport Boulevard, being the southerly line hereof, along a non-tangent curve to the left having a radius of 1989.88 feet, a central angle of 14°40'44", an arc length of 509.79 feet and a chord which bears N42°45'31"W, a distance of 508.40 feet to the **POINT OF BEGINNING**, containing an area of 59.629 acres (2,597,450 sq. ft.) of land, more or less, within these metes and bounds.

**515.591 ACRES
MUELLER TRACT 4**

**FN NO. 04-408(MJJ)
AUGUST 5, 2004
BPI JOB NO. 1400-01.991**

DESCRIPTION OF A 515.591 ACRE TRACT OF LAND OUT OF THE THOMAS HAWKINS SURVEY NO. 9, THE J.P. WALLACE SURVEY NO. 57, THE JOSEPH BURLESON SURVEY, THE HENRY WARNELL SURVEY AND THE J.C. HARRELSON SURVEY, SITUATED IN THE CITY OF AUSTIN, TRAVIS COUNTY, TEXAS, BEING OUT OF THE FOLLOWING TRACTS OF LAND CONVEYED TO THE CITY OF AUSTIN IN THE FOLLOWING FIFTY-TWO (52) INSTRUMENTS OF RECORD IN THE DEED RECORDS OF TRAVIS COUNTY, TEXAS:

VOLUME 428, PAGE 242; VOLUME 428, PAGE 244; VOLUME 428, PAGE 245; VOLUME 430, PAGE 201, VOLUME 621, PAGE 31; VOLUME 651, PAGE 526; VOLUME 668, PAGE 396; VOLUME 681, PAGE 293; VOLUME 682, PAGE 289; VOLUME 2773, PAGE 8; VOLUME 2884, PAGE 462; VOLUME 2884, PAGE 469; VOLUME 2940, PAGE 2385; VOLUME 3063, PAGE 510; VOLUME 2992, PAGE 2172; VOLUME 3948, PAGE 320; VOLUME 2012, PAGE 421; VOLUME 1947, PAGE 78; VOLUME 1964, PAGE 397; VOLUME 1950, PAGE 94; VOLUME 1946, PAGE 385; VOLUME 1949, PAGE 332; VOLUME 1872, PAGE 131; VOLUME 1994, PAGE 238; VOLUME 1959, PAGE 430; VOLUME 2054, PAGE 266; VOLUME 2171, PAGE 381; VOLUME 2178, PAGE 344; VOLUME 2692, PAGE 463; VOLUME 3330, PAGE 1266; VOLUME 2172, PAGE 123; VOLUME 1688, PAGE 23; VOLUME 1698, PAGE 280; VOLUME 1707, PAGE 310; VOLUME 1698, PAGE 382; VOLUME 1700, PAGE 301; VOLUME 2539, PAGE 103; VOLUME 1714, PAGE 171; VOLUME 1714, PAGE 156; VOLUME 1714, PAGE 167; VOLUME 1714, PAGE 164; VOLUME 1699, PAGE 163; VOLUME 2394, PAGE 263; VOLUME 2388, PAGE 303; VOLUME 1714, PAGE 505; VOLUME 1814, PAGE 174; VOLUME 2388, PAGE 268; VOLUME 2171, PAGE 358; VOLUME 2927, PAGE 65; VOLUME 2211, PAGE 314; VOLUME 2518, PAGE 288; AND VOLUME 3637, PAGE 1979; AND ALSO BEING OUT OF PORTIONS

OF THE FOLLOWING STREETS VACATED BY THE CITY OF AUSTIN: OLD MANOR ROAD (ORDINANCE NO. 570502-B); KLEBERG LANE (ORDINANCE NO. 570509-B); OLD MANOR ROAD (ORDINANCE NO. 580410-D); OLD MANOR ROAD AND NOLEN STREET (ORDINANCE NO. 610105-A); LOVELL DRIVE (ORDINANCE NO. 880414-E); WARWICK DRIVE; OLD MANOR ROAD (VOLUME 10942, PAGE 1004); LOVELL DRIVE (ORDINANCE NO. 791011-K, VOLUME 6776, PAGE 2043); NOLEN STREET (FILE NO. V 15-1215) AND OUT OF A PORTION OF LOVELL LANE, WARWICK DRIVE AND NOLEN STREET; AND ALSO BEING OUT OF A PORTION OF LOTS 33-39, RIDGETOP GARDENS, OF RECORD IN BOOK 3, PAGE 50, OF LOTS 1-8, S.R. NOLEN SUBDIVISION, OF RECORD IN BOOK 3, PAGE 144, THE REMAINDER OF BLOCKS "A" AND "E" AND ALL OF BLOCK "D", DEVONSHIRE PARK, OF RECORD IN BOOK 6, PAGE 128, OF LOTS 1-5, BLOCK "A", LOTS 1-3, BLOCK "B" AND LOTS 1-8, BLOCK "F", DEVONSHIRE PARK SECTION ONE RESUBDIVISION, OF RECORD IN BOOK 9, PAGE 40 AND OF LOTS 1-5, BLOCK "C" AND LOTS 23 AND 24, BLOCK "F", DEVONSHIRE PARK SECTION TWO, OF RECORD IN BOOK 14, PAGE 56, ALL OF THE PLAT RECORDS OF TRAVIS COUNTY, TEXAS;

SAID 515.591 ACRE TRACT BEING MORE PARTICULARLY DESCRIBED BY METES AND BOUNDS AS FOLLOWS:

BEGINNING, at a 1/2 inch iron rod with cap set in the southerly line of East 51st Street (90' R.O.W.), being the northeasterly corner of that certain 19.665 acre tract of land conveyed to Catellus Austin, LLC. by deed of record in Document No. 2003285270 of the Official Public Records of Travis County, Texas, for the northwesterly corner hereof;

THENCE, along the southerly line of East 51st Street, over and across Lots 33-39 of said Ridgetop Gardens, being over and across said City of Austin tracts of record in Volume 2773, Page 8, Volume 2884, Page 462, Volume 2884, Page 469, Volume 2940, Page 2385, Volume 3063, Page 510, Volume 2992, Page 2172, Volume 621, Page 31 and Volume 428, Page 245, for the most northerly line hereof, the following eight (8) courses and distances:

- 1) S62°28'52"E, a distance of 502.02 feet to a 1/2 inch iron rod found for the point of curvature of a non-tangent curve to the left;
- 2) Along said non-tangent curve to the left having a radius of 1702.35 feet, a central angle of 06°13'00", an arc length of 184.71 feet and a chord which bears S66°07'07"E, a distance of 184.62 feet to a 1/2 inch iron rod with cap found for the end of said curve;
- 3) S68°43'22"E, a distance of 73.30 feet to a 1 inch iron bolt found for the point of curvature of a non-tangent curve to the right;
- 4) Along said non-tangent curve to the right having a radius of 1330.45 feet, a central angle of 08°18'52", an arc length of 193.07 feet and a chord which bears S64°32'56"E, a distance of 192.90 feet to a 1/2 inch iron rod found for the end of said curve;

- 5) S60°20'26"E, a distance of 147.97 feet to a 1/2 inch iron rod found for the point of curvature of a non-tangent curve to the left;
- 6) Along said non-tangent curve to the right having a radius of 910.36 feet, a central angle of 25°35'26", an arc length of 406.60 feet and a chord which bears S47°40'24"E, a distance of 403.23 feet to a 1/2 inch iron rod found for the end of said curve;
- 7) S34°54'27"E, a distance of 106.67 feet to a 1/2 inch iron rod found for the point of curvature of a non-tangent curve to the left;
- 8) Along said non-tangent curve to the left having a radius of 1000.23 feet, a central angle of 14°00'56", an arc length of 244.68 feet and a chord which bears S41°51'29"E, a distance of 244.07 feet to a 1/2 inch iron rod with cap set for the northernmost northeasterly corner hereof;

THENCE, leaving the southerly line of East 51st Street, continuing over and across said City of Austin tract of record in Volume 428, Page 245, for a portion of the northerly line hereof, the following nine (9) courses and distances:

- 1) S41°08'03"W, a distance of 393.66 feet to a 1/2 inch iron rod with cap set for an angle point;
- 2) S03°00'00"E, a distance of 602.27 feet to a 1/2 inch iron rod with cap set for an angle point;
- 3) N87°00'00"E, a distance of 521.40 feet to a 1/2 inch iron rod with cap set for the point of curvature of a tangent curve to the right;
- 4) Along said tangent curve to the right having a radius of 120.00 feet, a central angle of 45°19'09", an arc length of 94.92 feet and a chord which bears S70°20'25"E, a distance of 92.46 feet to a 1/2 inch iron rod with cap set for the end of said curve;
- 5) S47°40'51"E, a distance of 393.70 feet to a 1/2 inch iron rod with cap set for an angle point;
- 6) S42°04'53"W, a distance of 259.62 feet to a 1/2 inch iron rod with cap set for an angle point;
- 7) S48°09'29"E, a distance of 631.60 feet to a 1/2 inch iron rod with cap set for an angle point;
- 8) N42°17'44"E, a distance of 278.81 feet to a 1/2 inch iron rod with cap found for an angle point;
- 9) S42°54'23"E, a distance of 455.28 feet to a cut "X" found in concrete in the westerly line of that certain tract of land conveyed to the State of Texas by deed of record in Document

No. 2000151986 of Official Public Records, being the easterly line of said City of Austin tract of record in Volume 428, Page 245, for an angle point hereof;

THENCE, S26°33'20"W, along a portion of the easterly line of said City of Austin tract of record in Volume 428, Page 245, being a portion of the westerly line of said State of Texas tract of record in Document No. 2000151986, a distance of 26.13 feet to a punch hole found in concrete being an angle point in the easterly line of said City of Austin tract of record in Volume 428, Page 245 and the westernmost southwesterly corner of said State of Texas tract of record in Document No. 2000151986 for an angle point hereof;

THENCE, along the common line of said City of Austin tract of record in Volume 428, Page 245 and said State of Texas tract of record in Document No. 2000151986, for a portion of the northerly line hereof, the following two (2) courses and distances:

- 1) S57°42'29"E, a distance of 41.78 feet to a 3/8 inch iron pipe found for an angle point;
- 2) S28°33'02"W, a distance of 127.11 feet to a 1/2 inch iron rod found in the westerly line of that vacated portion of Old Manor Road by City of Austin Ordinance No. 880414-D of record in Volume 10942, Page 997 of said Real Property Records, for an angle point;

THENCE, S47°23'12"W, continuing along the common line of said City of Austin tract of record in Volume 428, Page 245 and said State of Texas tract of record in Document No. 2000151986, being the westerly line of said vacated portion of Old Manor Road by City of Austin Ordinance No. 880414-D, a distance of 104.60 feet to a 1/2 inch iron rod found at the southernmost southwesterly corner of said State of Texas tract of record in Document No. 2000151986, being the southwesterly corner of said vacated portion of Old Manor Road in Ordinance No. 880414-D, being the northwesterly corner of said vacated portion of Old Manor Road by Ordinance No. 880414-E of record in Volume 10942, Page 1004 of said Real Property Records, for an angle point hereof;

THENCE, S74°23'59"E, along the southerly line of said State of Texas tract of record in Document No. 2000151986, being the northerly line of said vacated portion of Old Manor Road in Volume 10942, Page 1004 and the southerly line of said vacated portion of Old Manor Road of record in Volume 10942, Page 997, for a portion of the northerly line hereof, a distance of 112.05 feet to a 1/2 inch iron rod found at the northeasterly corner of said vacated portion of Old Manor Road of record in Volume 10942, Page 1004, being the southeasterly corner of said vacated portion of Old Manor Road of record in Volume 10942, Page 997 and also being the northwesterly corner of said Lot 1, Block "A" Devonshire Park Section One Resubdivision;

THENCE, S62°09'12"E, along the northerly line of said City of Austin tract of record in Volume 2539, Page 103, being the northerly line of said Block "A" Devonshire Park Section One Resubdivision, being the southerly line of said State of Texas tract of record in Document No. 2000151986, a distance of 271.80 feet to a 1/2 inch iron rod found at the northwesterly corner of that certain 0.293 acre tract of land conveyed to the State of Texas by deed of record in Document No. 2000151987 of said Official Public Records;

THENCE, along the westerly and southerly lines of said 0.293 acre State of Texas tract, over and across said City of Austin tract of record in Volume 2539, Page 103, over and across said vacated portion of Warwick Drive of record in Volume 10942, Page 1004 and over and across said Block "A" and "B" Devonshire Park Section One Resubdivision, for a portion of the northerly line hereof, the following three (3) courses and distances:

- 1) S02°54'55"E, a distance of 183.39 feet to a cotton spindle found for an angle point;
- 2) N87°04'57"E, a distance of 53.72 feet to a cotton spindle found for the point of curvature of a non-tangent curve to the right;
- 3) Along said non-tangent curve to the right having a radius of 660.00 feet, a central angle of 02°16'57", an arc length of 26.29 feet and a chord which bears N88°10'51"E, a distance of 26.29 feet to a cotton spindle found at the southeasterly corner of said 0.293 acre State of Texas tract, being the southwesterly corner of that certain 0.349 acre tract of land conveyed to the State of Texas by deed of record in Document No. 2000151987 of said Official Public Records;

THENCE, continuing over and across said City of Austin tract of record in Volume 2539, Page 103, along the southerly and easterly lines of said 0.349 acre State of Texas tract, for a portion of the northerly line hereof, the following two (2) courses and distances:

- 1) Along a curve to the right having a radius of 660.00 feet, a central angle of 12°40'31", an arc length of 146.01 feet and a chord which bears S84°20'06"E, a distance of 145.71 feet to a cut "X" found in concrete at the southeasterly corner of said 0.349 acre State of Texas tract, for an angle point hereof;
- 2) N12°09'29"E, a distance of 64.44 feet to a 1/2 inch iron rod found in the northerly line of said City of Austin tract of record in Volume 2539, Page 103, being the northeasterly corner of said 0.349 acre State of Texas tract and the southwesterly corner of that certain tract of land conveyed to the Carter Family Partnership by deed of record in Volume 11359, Page 163 of said Real Property Records and also being the southeasterly corner of said State of Texas tract of record in Document No. 2000151986, for an angle point hereof;

THENCE, S62°21'20"E, along the northerly line of said City of Austin tract of record in Volume 2539, Page 103, being the southerly line of said Carter Family Partnership tract, for a portion of the northerly line hereof, a distance of 940.56 feet to a point in the curving westerly line of Manor Road (80' R.O.W.), being the northeasterly corner of said City of Austin tract of record in Volume 2539, Page 103 and the southeasterly corner of said Carter Family Partnership tract, for the easternmost northeasterly corner hereof;

THENCE, along the westerly line of Manor Road, being the easterly line of said City of Austin tract of record in Volume 2539, Page 103, for a portion of the easterly line hereof, along a curve to the left having a radius of 757.02 feet, a central angle of 10°09'02", an arc length of 134.12

feet and a chord which bears $S03^{\circ}43'49''W$, a distance of 133.94 feet to a 1/2 inch iron rod with cap found for the end of said curve;

THENCE, $S01^{\circ}21'12''E$, continuing along the westerly line of Manor Road, in part the easterly line of said City of Austin tract of record in Volume 2539, Page 103 and in part along the easterly line of said Block "C", Devonshire Park Section Two and in part along the easterly line of said vacated portion of Lovell Drive of record in Ordinance No. 791011-K, and in part with the easterly line of said Block "F", Devonshire Park Section Two and over and across said City of Austin tract of record in Volume 1698, Page 382, a distance of 903.24 feet to a 1/2 inch iron rod with cap found for the point of curvature of a non-tangent curve to the right;

THENCE, continuing along the westerly line of Manor Road, over and across said City of Austin tracts of record in Volume 1698, Page 382, Volume 1814, Page 174, Volume 1714, Page 505 and said portion of vacated Kleberg Lane of record in Ordinance No. 570509-B, in part along the easterly lines of said City of Austin tracts of record in Volume 2927, Page 65, Volume 2178, Page 344, Volume 2171, Page 381, Volume 2692, Page 463 and Volume 2927, Page 65 and in part along the southeasterly line of said vacated portion of Old Manor Road of record in Ordinance No. 610105-A, for a portion of the easterly line hereof, the following seven (7) courses and distances:

- 1) Along a non-tangent curve to the right having a radius of 762.43 feet, a central angle of $111^{\circ}22'08''$, an arc length of 1481.97 feet and a chord which bears $S54^{\circ}20'59''W$, a distance of 1259.45 feet to a 1/2 inch iron rod with cap found for the end of said curve;
- 2) $N69^{\circ}58'23''W$, a distance of 241.22 feet to a 1 inch bolt found for the point of curvature of a non-tangent curve to the left;
- 3) Along said non-tangent curve to the left having a radius of 1472.70 feet, a central angle of $51^{\circ}30'54''$, an arc length of 1324.11 feet and a chord which bears $S84^{\circ}17'42''W$, a distance of 1279.96 feet to a 1/2 inch iron rod found for the end of said curve;
- 4) $S58^{\circ}32'03''W$, a distance of 1053.37 feet to a 1/2 inch iron rod found for an angle point;
- 5) $S58^{\circ}39'53''W$, a distance of 54.14 feet to a 1/2 inch iron rod found for an angle point;
- 6) $S49^{\circ}31'01''W$, a distance of 261.13 feet to a 1 inch bolt found for an angle point;
- 7) $S49^{\circ}28'18''W$, a distance of 72.03 feet to a 1/2 inch iron rod found at the intersection of the westerly line of Manor Road with the northerly line of Anchor Lane (50' R.O.W.), for the southernmost southeasterly corner hereof;

THENCE, along the northerly line of Anchor Lane, being the southerly line of said City of Austin tracts of record in Volume 2211, Page 314, Volume 2927, Page 65 and Volume 682, Page 289, being in part the northerly line of vacated Ease 38 1/2 Street of record in Ordinance R, Page 249 and in part the northerly lines of Lots 1 and 2, Block "E" Manor Hill, a subdivision of record

in Book 8, Page 10 of said Plat Records, for the most southerly line hereof, the following two (2) courses and distances:

- 1) N63°09'44"W, a distance of 1027.86 feet to a hilti nail found for an angle point;
- 2) N63°11'58"W, a distance of 1049.66 feet to a 1/2 inch iron rod found at the intersection of the northerly line of Anchor Lane with the easterly line of Airport Boulevard (160' R.O.W.), for the southwesterly corner hereof;

THENCE, along the easterly line of Airport Boulevard, being the westerly lines of said City of Austin tract of record in Volume 682, Page 289 and over and across said City of Austin tract of record in Volume 668, Page 396, for the southwesterly line hereof, the following two (2) courses and distances:

- 1) N07°42'43"W, a distance of 1926.44 feet to a 1/2 inch iron pipe found for the point of curvature of a non-tangent curve to the left;
- 2) Along said non-tangent curve to the left having a radius of 1989.88 feet, a central angle of 23°44'16", an arc length of 824.41 feet and a chord which bears N19°40'05"W, a distance of 818.53 feet to a 1/2 inch iron rod with cap set for the southernmost southeasterly corner of said 19.665 acre Catellus Austin, LLC. tract, for an angle point hereof;

THENCE, leaving the easterly line of Airport Boulevard, being the easterly line of said 19.665 acre Catellus Austin, LLC. tract, for the westerly line hereof, the following fifteen (15) courses and distances:

- 1) Along a curve to the right having a radius of 15.50 feet, a central angle of 72°56'05", an arc length of 19.73 feet and a chord which bears N44°55'17"E, a distance of 18.43 feet to a 1/2 inch iron rod with cap set for the end of said curve;
- 2) N81°23'19"E, a distance of 362.05 feet to a 1/2 inch iron rod with cap set for the point of curvature of a tangent curve to the right;
- 3) Along said tangent curve to the right having a radius of 75.50 feet, a central angle of 90°00'00", an arc length of 118.60 feet and a chord which bears S53°36'41"E, a distance of 106.77 feet to a 1/2 inch iron rod with cap set for the end of said curve;
- 4) S08°36'41"E, a distance of 34.00 feet to a 1/2 inch iron rod with cap set for an angle point;
- 5) N81°23'19"E, a distance of 50.00 feet to a 1/2 inch iron rod with cap set for an angle point;
- 6) N08°36'41"W, a distance of 35.50 feet to a 1/2 inch iron rod with cap set for the point of curvature of a tangent curve to the right;

- 7) Along said tangent curve to the right having a radius of 85.50 feet, a central angle of $90^{\circ}00'00''$, an arc length of 134.30 feet and a chord which bears $N36^{\circ}23'19''E$, a distance of 120.92 feet to a 1/2 inch iron rod with cap set for the end of said curve;
- 8) $N81^{\circ}23'19''E$, a distance of 38.50 feet to a 1/2 inch iron rod with cap set for an angle point;
- 9) $N08^{\circ}36'41''W$, a distance of 84.00 feet to a 1/2 inch iron rod with cap set for an angle point;
- 10) $S81^{\circ}23'19''W$, a distance of 35.50 feet to a 1/2 inch iron rod with cap set for the point of curvature of a tangent curve to the right;
- 11) Along said tangent curve to the right having a radius of 55.50 feet, a central angle of $90^{\circ}00'00''$, an arc length of 87.18 feet and a chord which bears $N53^{\circ}36'41''W$, a distance of 78.49 feet to a 1/2 inch iron rod with cap set for the end of said curve;
- 12) $N08^{\circ}36'41''W$, a distance of 65.11 feet to a 1/2 inch iron rod with cap set for the point of curvature of a tangent curve to the right;
- 13) Along said tangent curve to the right having a radius of 222.00 feet, a central angle of $36^{\circ}07'49''$, an arc length of 139.99 feet and a chord which bears $N09^{\circ}27'14''E$, a distance of 137.68 feet to a 1/2 inch iron rod with cap set for the end of said curve;
- 14) $N27^{\circ}31'08''E$, a distance of 2746.46 feet to a 1/2 inch iron rod with cap set for an angle point;
- 15) $N72^{\circ}02'38''E$, a distance of 23.59 feet to the **POINT OF BEGINNING**, containing an area of 515.591 acres (22,459,129 sq. ft.) of land, more or less, within these metes and bounds.

**21.238 ACRES
MUELLER TRACT 5
FILM SOCIETY PROPERTY**

**FN NO. 04-407(MJJ)
AUGUST 5, 2004
BPI JOB NO. 1400-01.991**

DESCRIPTION OF A 21.238 ACRE TRACT OF LAND OUT OF THE JOSEPH BURLESON SURVEY, SITUATED IN THE CITY OF AUSTIN, TRAVIS COUNTY, TEXAS, BEING A PORTION OF THOSE CERTAIN TRACTS OF LAND CONVEYED TO THE CITY OF AUSTIN BY DEEDS OF RECORD IN VOLUME 621, PAGE 31 AND VOLUME 428, PAGE

245 BOTH OF THE DEED RECORDS OF TRAVIS COUNTY, TEXAS; SAID 21.238 ACRE TRACT BEING MORE PARTICULARLY DESCRIBED BY METES AND BOUNDS AS FOLLOWS:

BEGINNING, at a 1/2 inch iron rod found in the curving southerly line of East 51st Street (R.O.W. varies), being the southwesterly corner of the westerly terminus of a portion of vacated Old 51st Street by City Ordinance No. 810129-K dated January 29, 1981 and the southwesterly corner of Lot 1, FVMF Addition, a subdivision of record in Volume 80, Page 209 of the Plat Records of Travis County, Texas;

THENCE, S62°29'38"E, leaving the southerly line of East 51st Street, over and across said City of Austin tract, along the southerly line of vacated Old 51st Street, being a portion of the southerly line of said Lot 1 and also being a portion of the northerly line hereof, a distance of 328.97 feet to a 1/2 inch iron rod with cap set for the northeasterly corner hereof;

THENCE, leaving the southerly line of vacated Old 51st Street, being the southerly line of said Lot 1, over and across said City of Austin tracts, for the easterly, southerly and westerly lines hereof, the following six (6) courses and distances:

- 1) S42°04'53"W, a distance of 816.39 feet to a 1/2 inch iron rod with cap set for the southeasterly corner hereof;
- 2) N47°40'51"W, a distance of 393.70 feet to a 1/2 inch iron rod with cap set for the point of curvature of a tangent curve to the left;
- 3) Along said tangent curve to the left having a radius of 120.00 feet, a central angle of 45°19'09", an arc length of 94.92 feet and a chord which bears N70°20'25"W, a distance of 92.46 feet to a 1/2 inch iron rod with cap set for the end of said curve;
- 4) S87°00'00"W, a distance of 521.40 feet to a 1/2 inch iron rod with cap set for the southwesterly corner hereof;
- 5) N03°00'00"W, a distance of 602.27 feet to a 1/2 inch iron rod with cap set for an angle point;
- 6) N41°08'03"E, a distance of 393.66 feet to a 1/2 inch iron rod with cap set in the curving southerly line of East 51st Street, for the northwesterly corner hereof;

THENCE, along the southerly line of East 51st Street, being a portion of the northerly line hereof, the following three (3) courses and distances:

- 1) Along a non-tangent curve to the left having a radius of 1000.23 feet, a central angle of 17°43'33", an arc length of 309.44 feet and a chord which bears S57°43'43"E, a distance of 308.21 feet to a 1/2 inch iron rod found for the end of said curve;
- 2) S66°37'37"E, a distance of 366.27 feet to a 1/2 inch iron rod found for the point of curvature of a non-tangent curve to the left;
- 3) Along said non-tangent curve to the left having a radius of 1477.39 feet, a central angle of 13°23'28", an arc length of 345.30 feet and a chord which bears S73°16'55"E, a distance of 344.51 feet to the **POINT OF BEGINNING**, containing an area of 21.238 acres (925,134 sq. ft.) of land, more or less, within these metes and bounds.

16.839 ACRES
MUELLER TRACT 6
NATIONAL GUARD PROPERTY

FN NO. 04-312(MJJ)
AUGUST 5, 2004
BPI JOB NO. 1400-01.991

DESCRIPTION OF A 16.839 ACRE TRACT OF LAND OUT OF THE JOSEPH BURLESON SURVEY, SITUATED IN THE CITY OF AUSTIN, TRAVIS COUNTY, TEXAS, BEING A PORTION OF THAT CERTAIN TRACT OF LAND CONVEYED TO THE CITY OF AUSTIN BY DEED OF RECORD IN VOLUME 428, PAGE 245 OF THE DEED RECORDS OF TRAVIS COUNTY, TEXAS; SAID 16.839 ACRE TRACT BEING MORE PARTICULARLY DESCRIBED BY METES AND BOUNDS AS FOLLOWS:

BEGINNING, at a spike nail found in the southerly line of vacated Old 51st Street by City Ordinance No. 810129-K dated January 29, 1981, being the southerly line of Lot 1, FVMF Addition, a subdivision of record in Volume 80, Page 209 of the Plat Records of Travis County, Texas and also being a point in the westerly line of that certain 13.94 acre lease to the 911 Emergency Management Center, for the northeasterly corner hereof;

THENCE, S42°17'44"W, leaving the southerly line of vacated Old 51st Street, being the southerly line of said Lot 1, over and across said City of Austin tract, along a portion of the westerly line of said 13.94 acre lease tract, passing at a distance of 960.00 feet a 1/2 inch iron rod with cap found for the southwesterly corner of said 13.94 acre lease tract and continuing for a total distance of 1238.81 feet to a 1/2 inch iron rod with cap set for the southeasterly corner hereof;

THENCE, continuing over and across said City of Austin tract, for the southerly and westerly lines hereof, the following two (2) courses and distances:

- 1) N48°09'29"W, a distance of 631.60 feet to a 1/2 inch iron rod with cap set for the southwesterly corner hereof;

- 2) N42°04'53"E, a distance of 1076.01 feet to a 1/2 inch iron rod with cap set in the southerly line of vacated Old 51st Street, being the southerly line of said Lot 1, for the northwesterly corner hereof;

THENCE, S62°29'38"E, along a portion of the southerly line of vacated Old 51st Street, being a portion of the southerly line of said Lot 1, for the northerly line hereof, a distance of 657.38 feet to the **POINT OF BEGINNING**, containing an area of 16.839 acres (733,496 sq. ft.) of land, more or less, within these metes and bounds.

**3.303 ACRES
MUELLER TRACT 7
WILBARGER CREEK**

**FN NO. 04-314(MJJ)
AUGUST 5, 2004
BPI JOB NO. 1400-01.991**

DESCRIPTION OF A 3.303 ACRE TRACT OF LAND OUT OF THE JOSEPH BURLESON SURVEY, THE HENRY WARNELL SURVEY AND THE A.B. SPEAR SURVEY, SITUATED IN THE CITY OF AUSTIN, TRAVIS COUNTY, TEXAS, BEING A PORTION OF THOSE CERTAIN TWO (2) 2 ACRE TRACTS OF LAND CALLED "FIRST TRACT" AND "SECOND TRACT" CONVEYED TO THE CITY OF AUSTIN BY DEED OF RECORD IN VOLUME 2376, PAGE 157, A PORTION OF THAT CERTAIN 1.83 ACRE TRACT OF LAND CONVEYED TO THE CITY OF AUSTIN BY DEED OF RECORD IN VOLUME 2683, PAGE 579, AND ALSO BEING A PORTION OF THAT CERTAIN 12,130 SQUARE FOOT TRACT OF LAND CONVEYED TO THE CITY OF AUSTIN BY DEED OF RECORD IN VOLUME 1111, PAGE 53 ALL OF THE DEED RECORDS OF TRAVIS COUNTY, TEXAS; SAID 3.303 ACRE TRACT BEING MORE PARTICULARLY DESCRIBED BY METES AND BOUNDS AS FOLLOWS:

BEGINNING, at a brass disc found in concrete in the curving southerly line of East 51st Street (90' R.O.W.), being the northeasterly corner of Lot 1, F.V.M.F. Addition, a subdivision of record in Volume 80, Page 209 of the Plat Records of Travis County, Texas;

THENCE, along the curving southerly line of East 51st Street, being the most northerly line hereof, along a curve to the right having a radius of 852.39 feet, a central angle of 21°07'33", an arc length of 314.29 feet and a chord which bears S74°47'47"E, a distance of 312.51 feet to a 1/2 inch iron rod found at the northwesterly corner of Lot 1-A, Resubdivision of Lot 62, Manor Hills Section 8, a subdivision of record in Volume 17, Page 98 of said Plat Records, for the northernmost northeasterly corner hereof;

THENCE, leaving the southerly line of East 51st Street, along the westerly line of said Lot 1-A and along the westerly line and southerly line of Lot 8-A of said Resubdivision of Lot 62, Manor Hills Section 8, being a portion of the northerly line hereof, the following six (6) courses and distances:

- 1) S27°30'28"W, a distance of 25.31 feet to a 1/2 inch iron rod found for an angle point;

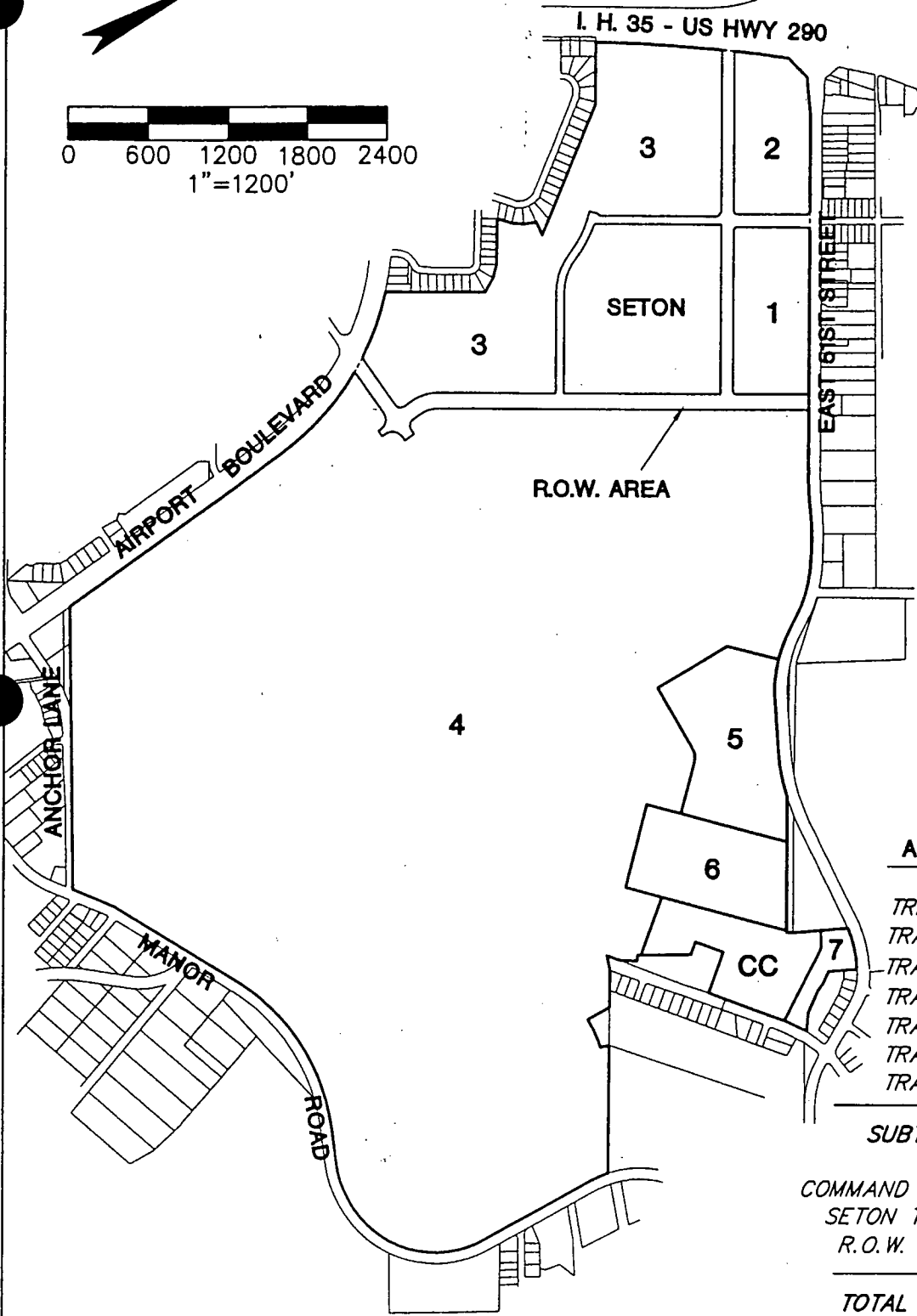
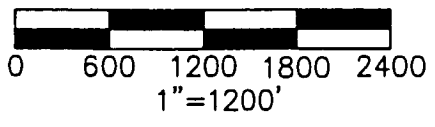
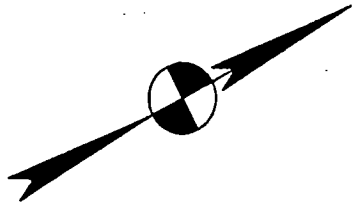
- 2) S23°04'23"W, a distance of 188.55 feet to a 5/8 inch iron pipe found at the southwesterly corner of said Lot 8-A, for an angle point hereof;
- 3) S39°44'32"E, a distance of 91.31 feet to a 1/2 inch iron rod with cap found for an angle point;
- 4) S25°32'32"E, a distance of 77.82 feet cut "X" in concrete found for an angle point;
- 5) S38°47'32"E, a distance of 175.06 feet to a 1/2 inch iron rod found for an angle point;
- 6) S58°36'11"E, a distance of 135.00 feet to a point in the curving westerly line of Old Manor Road (R.O.W. varies), being the southeasterly corner of said Lot 8-A, for the easternmost northeasterly corner hereof;

THENCE, along the curving westerly line of Old Manor Road, for the easterly line hereof, along a curve to the left having a radius of 2250.00 feet, a central angle of 04°46'58", an arc length of 187.82 feet and a chord which bears S51°34'00"W, a distance of 187.77 feet to a 1/2 inch iron rod found for the southeasterly corner hereof;

THENCE, leaving the westerly line of Old Manor Road, over and across said 1.83 acre tract, said 12,130 square foot tract, said 2 acre "Second Tract" and said 2 acre "First Tract", for the southerly line hereof, the following (2) courses and distances:

- 1) N35°04'40"W, a distance of 603.91 feet to a 1/2 inch iron rod with cap found for an angle point;
- 2) N64°41'10"W, a distance of 132.39 feet to a 1/2 inch iron rod with cap found in the easterly line of said Lot 1, being the westerly line of said 2 acre "First Tract", for the southwesterly corner hereof;

THENCE, N22°59'00"E, along a portion of the easterly line of said Lot 1, being a portion of the westerly line of said 2 acre "First Tract", for the westerly line hereof, a distance of 207.43 feet to the **POINT OF BEGINNING**, containing an area of 3.303 acres (143,875 sq. ft.) of land, more or less, within these metes and bounds.



AREA SUMMARY TABLE

TRACT 1	=	15.857 ACRES
TRACT 2	=	14.460 ACRES
TRACT 3	=	59.629 ACRES
TRACT 4	=	515.591 ACRES
TRACT 5	=	21.238 ACRES
TRACT 6	=	16.839 ACRES
TRACT 7	=	3.303 ACRES

SUBTOTAL = 646.917 ACRES

COMMAND CENTER = 13.944 ACRES
 SETON TRACT = 32.212 ACRES
 R.O.W. AREA = 19.665 ACRES

TOTAL AREA = 712.738 ACRES

Bury+Partners
 ENGINEERING SOLUTIONS
 3345 Bee Caves Road, Suite 200
 Austin, Texas 78746
 Tel. (512)328-0011 Fax (512)328-0325
 Bury+Partners, Inc. ©Copyright 2004

**EXHIBIT OF RMMA
 REDEVELOPMENT**

CATELLUS

RMMA