











#18. Moses Guerrero



- | | | | |
|---|--------------------------------|---|----------------|
| Landfill Features | | City of Austin Jurisdiction | |
|  | Estimated Boundary of Landfill |  | FULL |
|  | Landfill |  | LTD |
|  | Landfill Buffer |  | 2MIL |
| | |  | 5MIL |
| | |  | Lot Lines |
| | |  | Roads |
| | |  | Water Features |



Watershed Protection Development Review

Watershed Protection & Development Review Department, The City of Austin produced this map for the sole purpose of use as a work resource and as an estimated boundary of landfills in & around Austin. The City of Austin does not warrant the map &/or information regarding its accuracy or completeness. Reproduction is not permitted without permission from the City of Austin-Watershed Protection & Development Review Department.

Date: 09.20.2006

3.17 #18, MOSES GUERRERO

Location: The Moses Guerrero landfill is owned by a private entity, and is located in southeast Austin, at 6,000 Hwy 183 South. Attempts to contact the property owner for permission to access the site were unsuccessful.

Extent: No evidence of landfill wastes or illegal dumping was observed.

Current Conditions: Current conditions associated with this site do not appear to pose a material concern to human health or the environment, or represent a regulatory violation.

Reference: Information in this fact sheet comes from the following:

1. Geomatrix Consultants. November 2004. *2004 Supplemental Assessment to Landfills in the Vicinity of Austin, TX*. Prepared for City of Austin Public Works Department.
2. Underground Resource Management, Inc. November 1984. *Landfills in the Vicinity of Austin, TX*. Prepared for the City of Austin.