






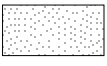

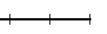


#57. Springdale Park



- Landfill Features**
-  Estimated Landfill Location
 -  Landfill Buffer

- City of Austin Jurisdiction**
-  FULL
 -  LTD
 -  2 Mile
 -  5 Mile
- Other Features**
-  Lot Lines
 -  Roads
 -  Water Features
 -  Railroad Lines



Watershed Protection Development Review

Watershed Protection & Development Review Department, The City of Austin produced this map for the sole purpose of use as a work resource and as an estimated boundary of landfills in & around Austin. The City of Austin does not warrant the map &/or information regarding its accuracy or completeness. Reproduction is not permitted without permission from the City of Austin-Watershed Protection & Development Review Department.

Date: 09.21.2006