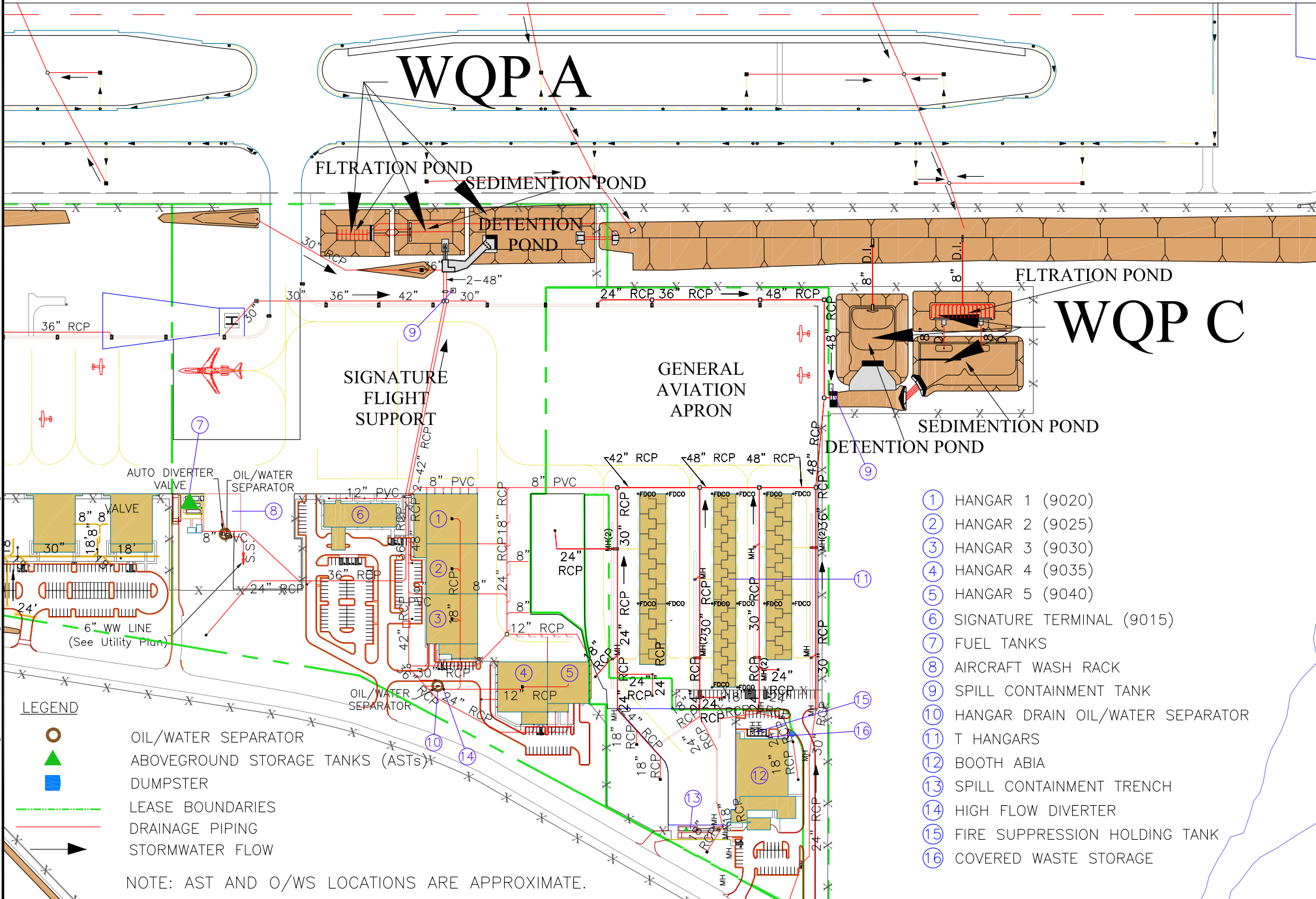


SIGNATURE AREA DRAINAGE SYSTEM (WQP "A" & "C")

AUSTIN-BERGSTROM INTERNATIONAL AIRPORT







AUGUST 2015 FIGURE: 5-11

SCALE: 1" = 300'
(IN FEET)



L:\M56 Environmental Dept\15690M24Aug15 M5690M1468.dwg, FIG 5-11 8.5 X 11

LEGEND

-  OIL/WATER SEPARATOR
-  ABOVEGROUND STORAGE TANKS (ASTs)
-  DUMPSTER
-  LEASE BOUNDARIES
-  DRAINAGE PIPING
-  STORMWATER FLOW

NOTE: AST AND O/WS LOCATIONS ARE APPROXIMATE.

- ① HANGAR 1 (9020)
- ② HANGAR 2 (9025)
- ③ HANGAR 3 (9030)
- ④ HANGAR 4 (9035)
- ⑤ HANGAR 5 (9040)
- ⑥ SIGNATURE TERMINAL (9015)
- ⑦ FUEL TANKS
- ⑧ AIRCRAFT WASH RACK
- ⑨ SPILL CONTAINMENT TANK
- ⑩ HANGAR DRAIN OIL/WATER SEPARATOR
- ⑪ T HANGARS
- ⑫ BOOTH ABIA
- ⑬ SPILL CONTAINMENT TRENCH
- ⑭ HIGH FLOW DIVERTER
- ⑮ FIRE SUPPRESSION HOLDING TANK
- ⑯ COVERED WASTE STORAGE