




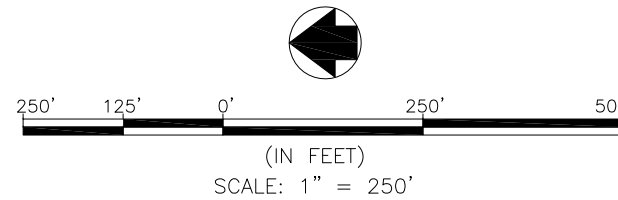


TXARNG AREA DRAINAGE SYSTEM (WQP "TXARNG AAASF/TXARNG JVMF")
 AUSTIN-BERGSTROM INTERNATIONAL AIRPORT
 AUGUST 2015 FIGURE: 5-19

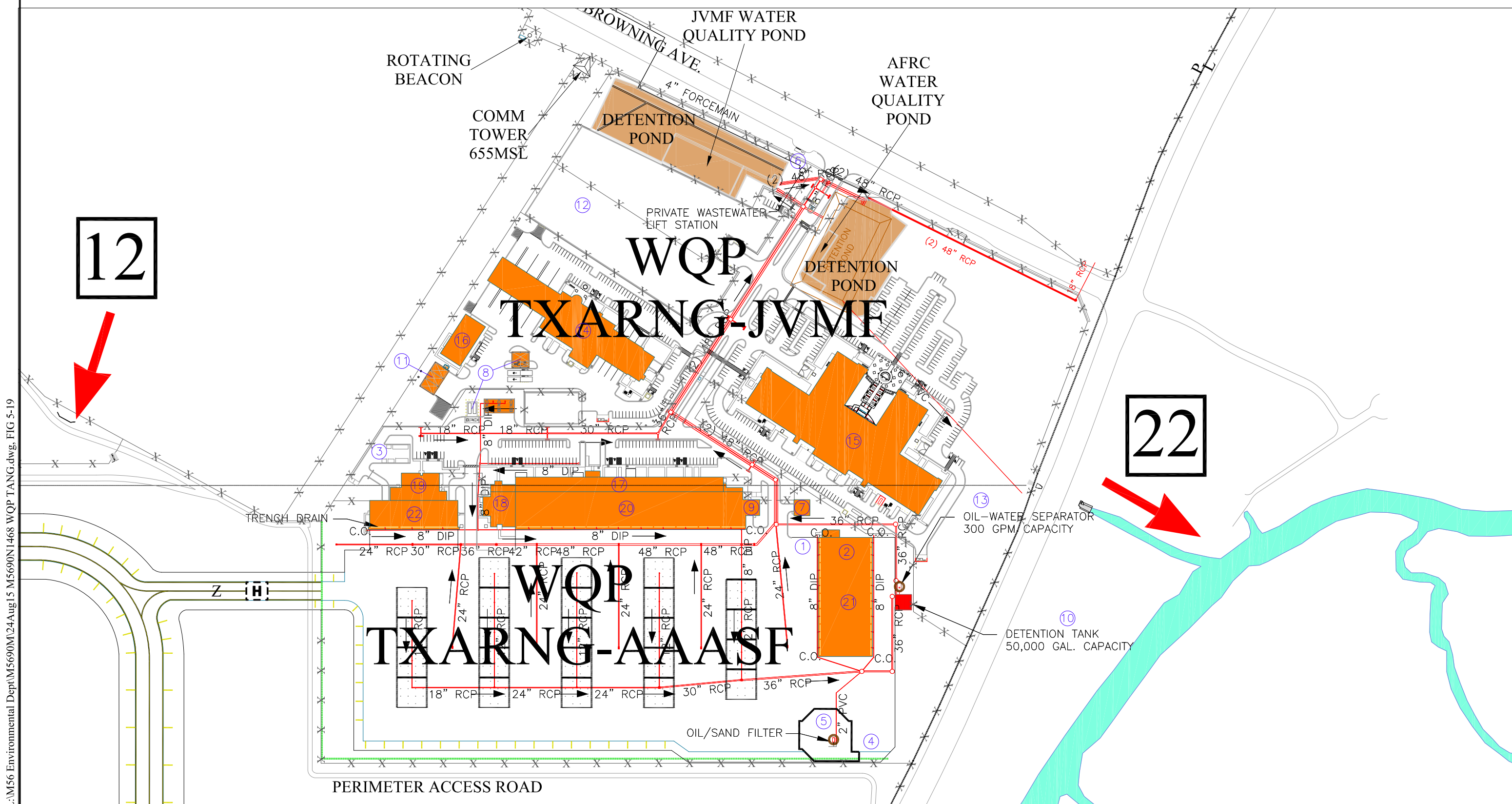
LEGEND

-  OIL/WATER SEPARATOR
-  ABOVEGROUND STORAGE TANKS (ASTs)
-  LEASE BOUNDARIES
-  DRAINAGE PIPING
-  STORMWATER FLOW

NOTE:
 AST AND O/WS LOCATIONS ARE APPROXIMATE.



- ① TANKER TRUCK CONTAINMENT AREA
- ② APD HELICOPTER FACILITY
- ③ WASTE STORAGE AREA
- ④ SOAP STORAGE BUILDING
- ⑤ AIRCRAFT WASHRACK
- ⑥ WQP DISCHARGE PUMP
- ⑦ FIRE FIGHTING FACILITY (9555)
- ⑧ FUEL FACILITY
- ⑨ GSE STORAGE & MAINTENANCE
- ⑩ 50,000 GAL CONTAINMENT TANK
- ⑪ VEHICLE WASH RACK
- ⑫ VEHICLE STORAGE
- ⑬ OIL/WATER SEPARTATOR (OWS)
- ⑭ JOINT VEHICLE MAINTENANCE FACILITY
- ⑮ ARMED FORCES RESERVE CENTER
- ⑯ UHMSB
- ⑰ ROTARY WING SUPPORT
- ⑱ OPERATIONS
- ⑲ FIXED WING SUPPORT
- ⑳ ROTARY WING HANGAR
- ㉑ ROTARY WING UNHEATED STORAGE
- ㉒ FIXED WING HANGAR



L:\M56 Environmental Dept\M5690M\24Aug15 M5690N1468 WQP TANG.dwg, FIG 5-19